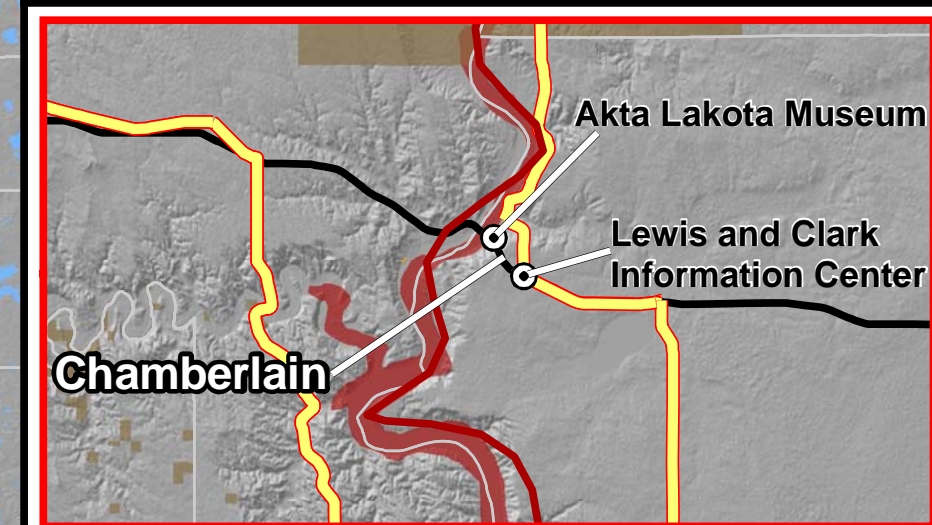
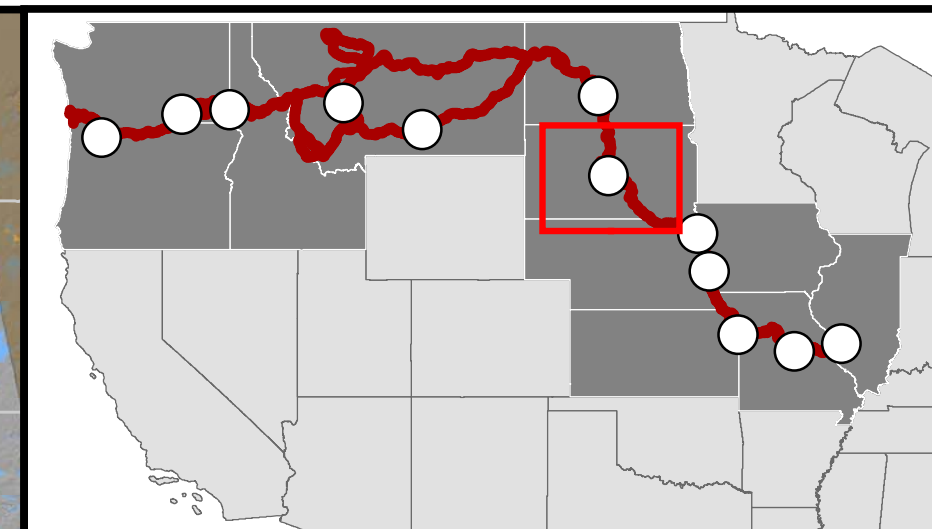
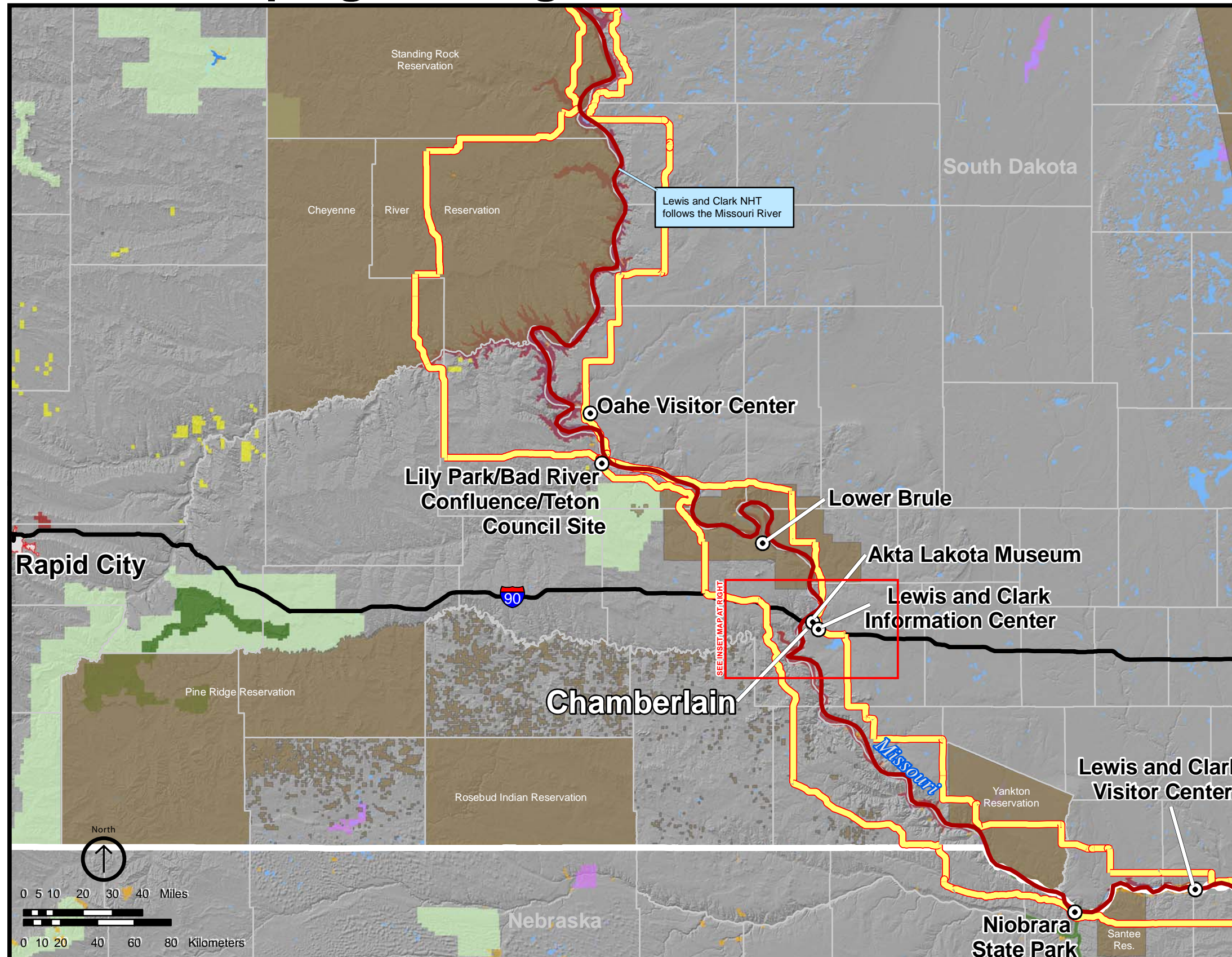




# Public Scoping Meeting Location - Chamberlain, SD



- Lewis and Clark NHT
- Auto Tour Route
- Urban Area
- Trail Point of Interest

## Public Lands

- |   |   |
|---|---|
| <span style="color: red;">■</span> Department of Defense        | <span style="color: orange;">■</span> State Lands   |
| <span style="color: blue;">■</span> Bureau of Reclamation       | <span style="color: brown;">■</span> Tribal Lands   |
| <span style="color: yellow;">■</span> Bureau of Land Management | <span style="color: green;">■</span> Forest Service |
| <span style="color: purple;">■</span> Fish and Wildlife Service | <span style="color: pink;">■</span> Other           |
| <span style="color: darkgreen;">■</span> National Park Service  |   |

DISCLAIMER: The NPS makes no warranty, express or implied, related to the accuracy or content of this map.  
SOURCE: U.S. Census, 2000; National Map, 2005