

## **APPENDIX A**

Appendix A consists of Section 106 consultation letters sent from NPS to MHT and tribes.



IN REPLY  
REFER TO:

## United States Department of the Interior

NATIONAL PARK SERVICE  
Antietam National Battlefield  
P.O. Box 158  
Sharpsburg, MD 21782

November 15, 2021

Ms. Elizabeth Hughes  
Director/State Historic Preservation Officer  
Attn: Beth Cole, Administrator, Project Review and Compliance  
Maryland Historical Trust  
100 Community Place, 3<sup>rd</sup> Floor  
Crownsville, MD 21032-2023

Subject: Section 106 Consultation for Antietam National Battlefield Landscape  
Management Plan and Environmental Assessment

Dear Ms. Hughes:

The National Park Service (NPS) is preparing a Landscape Management Plan and corresponding Environmental Assessment (EA) for Antietam National Battlefield. The NPS wishes to formally initiate consultation for this project with the Maryland State Historic Preservation Officer (SHPO), in accordance with 36 CFR 800.3 of Section 106 of the National Historic Preservation Act of 1966.

Antietam National Battlefield is located in a rural area of south Washington County, Maryland and was established in 1890 to commemorate the bloodiest single-day battle in American history. Antietam is considered one of the best-preserved Civil War areas in the national park system. The farms and farmlands in and near the battlefield appear much as they did on the eve of the battle in 1862. Of the 3,230 acres within the battlefield boundary, approximately 2,000 acres are owned in fee by the federal government and managed by the NPS to maintain the historic setting and provide for visitor use. The remaining acreage is in partial federal ownership or privately owned. The entire park is listed in the National Register of Historic Places (NRHP) as an Historic District and is considered a cultural landscape. The Visitor Center, Antietam National Cemetery, and the Poffenberger, Miller, Parks, Roulette, and Mumma farmsteads each are considered cultural landscapes and have documented Cultural Landscape Inventories.

The proposed Landscape Management Plan will develop comprehensive, sustainable land use strategies to preserve significant landscape elements and integrate natural and cultural resource values. The Plan will define the framework for the treatment of the battlefield and commemorative landscape and describe specific guidelines and tasks aimed to maintain and enhance its historic character.

In accordance with the National Environmental Policy Act (NEPA), the NPS will prepare an EA that will address this project. The NPS intends to coordinate consultation and NEPA review per

Advisory Council on Historic Preservation (ACHP) regulations (36 CFR 800.8) and to consult the public per 36 CFA 800.3(e) in public meetings and through our Planning, Environment, and Public Comment (PEPC) website (<https://parkplanning.nps.gov/antilandscapes>). It is anticipated that these outreach efforts will accommodate both NEPA and the Section 106 processes, although the NEPA and Section 106 processes are on two separate, but parallel tracks.

The proposed Area of Potential Effect is the project site, as shown in the attached map. However, at this early stage, we are unable to make any determination of effect. Once determined, the NPS will prepare a formal Assessment of Effects for the project.

We look forward to consulting with you on this project. If you have any questions, please do not hesitate to contact Jane Custer, Chief of Resource Management for the park, by phone at 301-432-7893 or by email at [jane\\_custer@nps.gov](mailto:jane_custer@nps.gov).

Sincerely,

**SUSAN  
TRAIL**

Digitally signed by  
SUSAN TRAIL  
Date: 2021.11.15  
12:16:14 -05'00'

Susan Trail  
Superintendent  
Antietam National Battlefield

Enclosure: Proposed Area of Potential Effect



IN REPLY  
REFER TO:

## United States Department of the Interior

NATIONAL PARK SERVICE  
Antietam National Battlefield  
P.O. Box 158  
Sharpsburg, MD 21782

November 3, 2021

Mr. Clarence Lone Wolf Tyler  
Chief  
Accohannock Indian Tribe  
28380 Crisfield Marion Rd  
Marion Station, MD 21838

Subject: Section 106 Consultation for Antietam National Battlefield Landscape  
Management Plan and Environmental Assessment

Dear Mr. Lone Wolf Tyler :

The National Park Service (NPS) is preparing a Landscape Management Plan and corresponding Environmental Assessment (EA) for Antietam National Battlefield. The NPS wishes to formally initiate consultation for this project with Accohannock Indian Tribe, in accordance with 36 CFR 800.3 of Section 106 of the National Historic Preservation Act of 1966.

Antietam National Battlefield is located in a rural area of south Washington County, Maryland and was established in 1890 to commemorate the bloodiest single-day battle in American history. Antietam is considered one of the best-preserved Civil War areas in the national park system. The farms and farmlands in and near the battlefield appear much as they did on the eve of the battle in 1862. Of the 3,230 acres within the battlefield boundary, approximately 2,000 acres are owned in fee by the federal government and managed by the NPS to maintain the historic setting and provide for visitor use. The remaining acreage is in partial federal ownership or privately owned. The entire park is listed in the National Register of Historic Places (NRHP) as an Historic District and is considered a cultural landscape. The Visitor Center, Antietam National Cemetery, and the Poffenberger, Miller, Parks, Roulette, and Mumma farmsteads each are considered cultural landscapes and have documented Cultural Landscape Inventories.

The proposed Landscape Management Plan will develop comprehensive, sustainable land use strategies to preserve significant landscape elements and integrate natural and cultural resource values. The Plan will define the framework for the treatment of the battlefield and commemorative landscape and describe specific guidelines and tasks aimed to maintain and enhance its historic character.

In accordance with the National Environmental Policy Act (NEPA), the NPS will prepare an EA that will address this project. The NPS intends to coordinate consultation and NEPA review per Advisory Council on Historic Preservation (ACHP) regulations (36 CFR 800.8) and to consult the public per 36 CFA 800.3(e) in public meetings and through our Planning, Environment, and

Public Comment (PEPC) website (<https://parkplanning.nps.gov/antilandscapes>). It is anticipated that these outreach efforts will accommodate both NEPA and the Section 106 processes, although the NEPA and Section 106 processes are on two separate, but parallel tracks.

The proposed Area of Potential Effect is the project site, as shown in the attached map. However, at this early stage, we are unable to make any determination of effect. Once determined, the NPS will prepare a formal Assessment of Effects for the project.

We look forward to consulting with you on this project. If you have any questions, please do not hesitate to contact Jane Custer, Chief of Resource Management for the park, by phone at 301-432-7893 or by email at [jane\\_custer@nps.gov](mailto:jane_custer@nps.gov).

Sincerely,

SUSAN  
TRAIL

Digitally signed by  
SUSANTRAIL  
Date: 2021.11.03  
13:49:49 -04'00'

Susan Trail  
Superintendent  
Antietam National Battlefield

Enclosure: Proposed Area of Potential Effect



IN REPLY  
REFER TO:

## United States Department of the Interior

NATIONAL PARK SERVICE  
Antietam National Battlefield  
P.O. Box 158  
Sharpsburg, MD 21782

November 3, 2021

Mr. Francis Gray  
Tribal Chair  
Piscataway Conoy Tribe  
P.O. Box 638  
Bryans Road, MD 20616

Subject: Section 106 Consultation for Antietam National Battlefield Landscape  
Management Plan and Environmental Assessment

Dear Mr. Gray:

The National Park Service (NPS) is preparing a Landscape Management Plan and corresponding Environmental Assessment (EA) for Antietam National Battlefield. The NPS wishes to formally initiate consultation for this project with Piscataway Conoy Tribe, in accordance with 36 CFR 800.3 of Section 106 of the National Historic Preservation Act of 1966.

Antietam National Battlefield is located in a rural area of south Washington County, Maryland and was established in 1890 to commemorate the bloodiest single-day battle in American history. Antietam is considered one of the best-preserved Civil War areas in the national park system. The farms and farmlands in and near the battlefield appear much as they did on the eve of the battle in 1862. Of the 3,230 acres within the battlefield boundary, approximately 2,000 acres are owned in fee by the federal government and managed by the NPS to maintain the historic setting and provide for visitor use. The remaining acreage is in partial federal ownership or privately owned. The entire park is listed in the National Register of Historic Places (NRHP) as an Historic District and is considered a cultural landscape. The Visitor Center; Antietam National Cemetery; and the Poffenberger, Miller, Parks, Roulette, and Mumma farmsteads each are considered cultural landscapes and have documented Cultural Landscape Inventories.

The proposed Landscape Management Plan will develop comprehensive, sustainable land use strategies to preserve significant landscape elements and integrate natural and cultural resource values. The Plan will define the framework for the treatment of the battlefield and commemorative landscape and describe specific guidelines and tasks aimed to maintain and enhance its historic character.

In accordance with the National Environmental Policy Act (NEPA), the NPS will prepare an EA that will address this project. The NPS intends to coordinate consultation and NEPA review per Advisory Council on Historic Preservation (ACHP) regulations (36 CFR 800.8) and to consult the public per 36 CFA 800.3(e) in public meetings and through our Planning, Environment, and Public Comment (PEPC) website (<https://parkplanning.nps.gov/antilandscap>). It is anticipated

that these outreach efforts will accommodate both NEPA and the Section 106 processes, although the NEPA and Section 106 processes are on two separate, but parallel tracks.

The proposed Area of Potential Effect is the project site, as shown in the attached map. However, at this early stage, we are unable to make any determination of effect. Once determined, the NPS will prepare a formal Assessment of Effects for the project.

We look forward to consulting with you on this project. If you have any questions, please do not hesitate to contact Jane Custer, Chief of Resource Management for the park, by phone at 301-432-7893 or by email at [jane\\_custer@nps.gov](mailto:jane_custer@nps.gov).

Sincerely,

SUSAN  
TRAIL

Digitally signed by  
SUSAN TRAIL  
Date: 2021.11.03  
13:50:44 -04'00'

Susan Trail  
Superintendent  
Antietam National Battlefield

Enclosure: Proposed Area of Potential Effect



IN REPLY  
REFER TO:

## United States Department of the Interior

NATIONAL PARK SERVICE  
Antietam National Battlefield  
P.O. Box 158  
Sharpsburg, MD 21782

November 23, 2021

Mr. Mario Harley  
Vice Chair  
Piscataway Conoy Tribe  
P.O. Box 638  
Bryans Road 20616

Subject: Section 106 Consultation for Antietam National Battlefield Landscape  
Management Plan and Environmental Assessment

Dear Mr. Harley:

The National Park Service (NPS) is preparing a Landscape Management Plan and corresponding Environmental Assessment (EA) for Antietam National Battlefield. The NPS wishes to formally initiate consultation for this project with Piscataway Conoy Tribe, in accordance with 36 CFR 800.3 of Section 106 of the National Historic Preservation Act of 1966.

Antietam National Battlefield is located in a rural area of south Washington County, Maryland and was established in 1890 to commemorate the bloodiest single-day battle in American history. Antietam is considered one of the best-preserved Civil War areas in the national park system. The farms and farmlands in and near the battlefield appear much as they did on the eve of the battle in 1862. Of the 3,230 acres within the battlefield boundary, approximately 2,000 acres are owned in fee by the federal government and managed by the NPS to maintain the historic setting and provide for visitor use. The remaining acreage is in partial federal ownership or privately owned. The entire park is listed in the National Register of Historic Places (NRHP) as an Historic District and is considered a cultural landscape. The Visitor Center; Antietam National Cemetery; and the Poffenberger, Miller, Parks, Roulette, and Mumma farmsteads each are considered cultural landscapes and have documented Cultural Landscape Inventories.

The proposed Landscape Management Plan will develop comprehensive, sustainable land use strategies to preserve significant landscape elements and integrate natural and cultural resource values. The Plan will define the framework for the treatment of the battlefield and commemorative landscape and describe specific guidelines and tasks aimed to maintain and enhance its historic character.

In accordance with the National Environmental Policy Act (NEPA), the NPS will prepare an EA that will address this project. The NPS intends to coordinate consultation and NEPA review per Advisory Council on Historic Preservation (ACHP) regulations (36 CFR 800.8) and to consult the public per 36 CFA 800.3(e) in public meetings and through our Planning, Environment, and Public Comment (PEPC) website (<https://parkplanning.nps.gov/antilandscap>). It is anticipated




that these outreach efforts will accommodate both NEPA and the Section 106 processes, although the NEPA and Section 106 processes are on two separate, but parallel tracks.

The proposed Area of Potential Effect is the project site, as shown in the attached map. However, at this early stage, we are unable to make any determination of effect. Once determined, the NPS will prepare a formal Assessment of Effects for the project.

We look forward to consulting with you on this project. If you have any questions, please do not hesitate to contact Jane Custer, Chief of Resource Management for the park, by phone at 301-432-7893 or by email at [jane\\_custer@nps.gov](mailto:jane_custer@nps.gov).

Sincerely,

SUSAN  
TRAIL

 Digitally signed by  
SUSAN TRAIL  
Date: 2021.11.03  
13:51:20 -04'00'

Susan Trail  
Superintendent  
Antietam National Battlefield

Enclosure:     Proposed Area of Potential Effect



IN REPLY  
REFER TO:

## United States Department of the Interior

NATIONAL PARK SERVICE  
Antietam National Battlefield  
P.O. Box 158  
Sharpsburg, MD 21782

November 3, 2021

Mr. Billy Redwing Tayac  
Chief  
Piscataway Indian Nation  
8105 Zachary Road  
Port Tobacco, MD 20677

Subject: Section 106 Consultation for Antietam National Battlefield Landscape  
Management Plan and Environmental Assessment

Dear Mr. Redwing Tayac:

The National Park Service (NPS) is preparing a Landscape Management Plan and corresponding Environmental Assessment (EA) for Antietam National Battlefield. The NPS wishes to formally initiate consultation for this project with Piscataway Indian Nation, in accordance with 36 CFR 800.3 of Section 106 of the National Historic Preservation Act of 1966.

Antietam National Battlefield is located in a rural area of south Washington County, Maryland and was established in 1890 to commemorate the bloodiest single-day battle in American history. Antietam is considered one of the best-preserved Civil War areas in the national park system. The farms and farmlands in and near the battlefield appear much as they did on the eve of the battle in 1862. Of the 3,230 acres within the battlefield boundary, approximately 2,000 acres are owned in fee by the federal government and managed by the NPS to maintain the historic setting and provide for visitor use. The remaining acreage is in partial federal ownership or privately owned. The entire park is listed in the National Register of Historic Places (NRHP) as an Historic District and is considered a cultural landscape. The Visitor Center; Antietam National Cemetery; and the Poffenberger, Miller, Parks, Roulette, and Mumma farmsteads each are considered cultural landscapes and have documented Cultural Landscape Inventories.

The proposed Landscape Management Plan will develop comprehensive, sustainable land use strategies to preserve significant landscape elements and integrate natural and cultural resource values. The Plan will define the framework for the treatment of the battlefield and commemorative landscape and describe specific guidelines and tasks aimed to maintain and enhance its historic character.

In accordance with the National Environmental Policy Act (NEPA), the NPS will prepare an EA that will address this project. The NPS intends to coordinate consultation and NEPA review per Advisory Council on Historic Preservation (ACHP) regulations (36 CFR 800.8) and to consult the public per 36 CFA 800.3(e) in public meetings and through our Planning, Environment, and Public Comment (PEPC) website (<https://parkplanning.nps.gov/antilandscap>). It is anticipated

that these outreach efforts will accommodate both NEPA and the Section 106 processes, although the NEPA and Section 106 processes are on two separate, but parallel tracks.

The proposed Area of Potential Effect is the project site, as shown in the attached map. However, at this early stage, we are unable to make any determination of effect. Once determined, the NPS will prepare a formal Assessment of Effects for the project.

We look forward to consulting with you on this project. If you have any questions, please do not hesitate to contact Jane Custer, Chief of Resource Management for the park, by phone at 301-432-7893 or by email at [jane\\_custer@nps.gov](mailto:jane_custer@nps.gov).

Sincerely,

SUSAN  
TRAIL



Digitally signed by  
SUSAN TRAIL  
Date: 2021.11.03  
13:51:51 -04'00'

Susan Trail  
Superintendent  
Antietam National Battlefield

Enclosure: Proposed Area of Potential Effect



IN REPLY  
REFER TO:

## United States Department of the Interior

NATIONAL PARK SERVICE  
Antietam National Battlefield  
P.O. Box 158  
Sharpsburg, MD 21782

November 3, 2021

Ms. Nataile Standingontherock Proctor  
Tribal Chairwoman, Wild Turkey Clan  
Cedarville Band of Piscataway Conoy (Piscataway Conoy Tribe)  
American Indian Cultural Center  
16816 Country Lane  
Waldorf, MD 20601

Subject: Section 106 Consultation for Antietam National Battlefield Landscape  
Management Plan and Environmental Assessment

Dear Ms. Standingontherock Proctor:

The National Park Service (NPS) is preparing a Landscape Management Plan and corresponding Environmental Assessment (EA) for Antietam National Battlefield. The NPS wishes to formally initiate consultation for this project with Cedarville Band of Piscataway Conoy (Piscataway Conoy Tribe), in accordance with 36 CFR 800.3 of Section 106 of the National Historic Preservation Act of 1966.

Antietam National Battlefield is located in a rural area of south Washington County, Maryland and was established in 1890 to commemorate the bloodiest single-day battle in American history. Antietam is considered one of the best-preserved Civil War areas in the national park system. The farms and farmlands in and near the battlefield appear much as they did on the eve of the battle in 1862. Of the 3,230 acres within the battlefield boundary, approximately 2,000 acres are owned in fee by the federal government and managed by the NPS to maintain the historic setting and provide for visitor use. The remaining acreage is in partial federal ownership or privately owned. The entire park is listed in the National Register of Historic Places (NRHP) as an Historic District and is considered a cultural landscape. The Visitor Center; Antietam National Cemetery; and the Poffenberger, Miller, Parks, Roulette, and Mumma farmsteads each are considered cultural landscapes and have documented Cultural Landscape Inventories.

The proposed Landscape Management Plan will develop comprehensive, sustainable land use strategies to preserve significant landscape elements and integrate natural and cultural resource values. The Plan will define the framework for the treatment of the battlefield and commemorative landscape and describe specific guidelines and tasks aimed to maintain and enhance its historic character.

In accordance with the National Environmental Policy Act (NEPA), the NPS will prepare an EA that will address this project. The NPS intends to coordinate consultation and NEPA review per Advisory Council on Historic Preservation (ACHP) regulations (36 CFR 800.8) and to consult

the public per 36 CFA 800.3(e) in public meetings and through our Planning, Environment, and Public Comment (PEPC) website (<https://parkplanning.nps.gov/antilandscapes>). It is anticipated that these outreach efforts will accommodate both NEPA and the Section 106 processes, although the NEPA and Section 106 processes are on two separate, but parallel tracks.

The proposed Area of Potential Effect is the project site, as shown in the attached map. However, at this early stage, we are unable to make any determination of effect. Once determined, the NPS will prepare a formal Assessment of Effects for the project.

We look forward to consulting with you on this project. If you have any questions, please do not hesitate to contact Jane Custer, Chief of Resource Management for the park, by phone at 301-432-7893 or by email at [jane\\_custer@nps.gov](mailto:jane_custer@nps.gov).

Sincerely,

SUSAN  
TRAIL

Digitally signed by  
SUSAN TRAIL  
Date: 2021.11.03  
13:52:25 -04'00'

Susan Trail  
Superintendent  
Antietam National Battlefield

Enclosure: Proposed Area of Potential Effect



IN REPLY  
REFER TO:

## United States Department of the Interior

NATIONAL PARK SERVICE  
Antietam National Battlefield  
P.O. Box 158  
Sharpsburg, MD 21782

November 3, 2021

Mr. Robert Gray  
Chief  
Pamunkey Indian Tribe  
1054 Pocahontas Trail  
King William, VA 23086

Subject: Section 106 Consultation for Antietam National Battlefield Landscape  
Management Plan and Environmental Assessment

Dear Mr. Gray :

The National Park Service (NPS) is preparing a Landscape Management Plan and corresponding Environmental Assessment (EA) for Antietam National Battlefield. The NPS wishes to formally initiate consultation for this project with Pamunkey Indian Tribe, in accordance with 36 CFR 800.3 of Section 106 of the National Historic Preservation Act of 1966.

Antietam National Battlefield is located in a rural area of south Washington County, Maryland and was established in 1890 to commemorate the bloodiest single-day battle in American history. Antietam is considered one of the best-preserved Civil War areas in the national park system. The farms and farmlands in and near the battlefield appear much as they did on the eve of the battle in 1862. Of the 3,230 acres within the battlefield boundary, approximately 2,000 acres are owned in fee by the federal government and managed by the NPS to maintain the historic setting and provide for visitor use. The remaining acreage is in partial federal ownership or privately owned. The entire park is listed in the National Register of Historic Places (NRHP) as an Historic District and is considered a cultural landscape. The Visitor Center; Antietam National Cemetery; and the Poffenberger, Miller, Parks, Roulette, and Mumma farmsteads each are considered cultural landscapes and have documented Cultural Landscape Inventories.

The proposed Landscape Management Plan will develop comprehensive, sustainable land use strategies to preserve significant landscape elements and integrate natural and cultural resource values. The Plan will define the framework for the treatment of the battlefield and commemorative landscape and describe specific guidelines and tasks aimed to maintain and enhance its historic character.

In accordance with the National Environmental Policy Act (NEPA), the NPS will prepare an EA that will address this project. The NPS intends to coordinate consultation and NEPA review per Advisory Council on Historic Preservation (ACHP) regulations (36 CFR 800.8) and to consult the public per 36 CFA 800.3(e) in public meetings and through our Planning, Environment, and Public Comment (PEPC) website (<https://parkplanning.nps.gov/antilandscap>). It is anticipated

that these outreach efforts will accommodate both NEPA and the Section 106 processes, although the NEPA and Section 106 processes are on two separate, but parallel tracks.

The proposed Area of Potential Effect is the project site, as shown in the attached map. However, at this early stage, we are unable to make any determination of effect. Once determined, the NPS will prepare a formal Assessment of Effects for the project.

We look forward to consulting with you on this project. If you have any questions, please do not hesitate to contact Jane Custer, Chief of Resource Management for the park, by phone at 301-432-7893 or by email at [jane\\_custer@nps.gov](mailto:jane_custer@nps.gov).

Sincerely,

SUSAN  
TRAIL

Digitally signed by  
SUSAN TRAIL  
Date: 2021.11.03  
13:54:09 -04'00'

Susan Trail  
Superintendent  
Antietam National Battlefield

Enclosure: Proposed Area of Potential Effect



IN REPLY  
REFER TO:

## United States Department of the Interior

NATIONAL PARK SERVICE  
Antietam National Battlefield  
P.O. Box 158  
Sharpsburg, MD 21782

November 23, 2021

Mr. Frank Adams  
Chief  
Upper Mattaponi Indian Tribe  
13476 King William Road  
King William, VA 23086

Subject: Section 106 Consultation for Antietam National Battlefield Landscape  
Management Plan and Environmental Assessment

Dear Mr. Adams:

The National Park Service (NPS) is preparing a Landscape Management Plan and corresponding Environmental Assessment (EA) for Antietam National Battlefield. The NPS wishes to formally initiate consultation for this project with Upper Mattaponi Indian Tribe, in accordance with 36 CFR 800.3 of Section 106 of the National Historic Preservation Act of 1966.

Antietam National Battlefield is located in a rural area of south Washington County, Maryland and was established in 1890 to commemorate the bloodiest single-day battle in American history. Antietam is considered one of the best-preserved Civil War areas in the national park system. The farms and farmlands in and near the battlefield appear much as they did on the eve of the battle in 1862. Of the 3,230 acres within the battlefield boundary, approximately 2,000 acres are owned in fee by the federal government and managed by the NPS to maintain the historic setting and provide for visitor use. The remaining acreage is in partial federal ownership or privately owned. The entire park is listed in the National Register of Historic Places (NRHP) as an Historic District and is considered a cultural landscape. The Visitor Center; Antietam National Cemetery; and the Poffenberger, Miller, Parks, Roulette, and Mumma farmsteads each are considered cultural landscapes and have documented Cultural Landscape Inventories.

The proposed Landscape Management Plan will develop comprehensive, sustainable land use strategies to preserve significant landscape elements and integrate natural and cultural resource values. The Plan will define the framework for the treatment of the battlefield and commemorative landscape and describe specific guidelines and tasks aimed to maintain and enhance its historic character.

In accordance with the National Environmental Policy Act (NEPA), the NPS will prepare an EA that will address this project. The NPS intends to coordinate consultation and NEPA review per Advisory Council on Historic Preservation (ACHP) regulations (36 CFR 800.8) and to consult the public per 36 CFA 800.3(e) in public meetings and through our Planning, Environment, and Public Comment (PEPC) website (<https://parkplanning.nps.gov/antilandscap>). It is anticipated



that these outreach efforts will accommodate both NEPA and the Section 106 processes, although the NEPA and Section 106 processes are on two separate, but parallel tracks.

The proposed Area of Potential Effect is the project site, as shown in the attached map. However, at this early stage, we are unable to make any determination of effect. Once determined, the NPS will prepare a formal Assessment of Effects for the project.

We look forward to consulting with you on this project. If you have any questions, please do not hesitate to contact Jane Custer, Chief of Resource Management for the park, by phone at 301-432-7893 or by email at [jane\\_custer@nps.gov](mailto:jane_custer@nps.gov).

Sincerely,

SUSAN  
TRAIL



Digitally signed by  
SUSAN TRAIL  
Date: 2021.11.03  
13:55:09 -04'00'

Susan Trail  
Superintendent  
Antietam National Battlefield

Enclosure: Proposed Area of Potential Effect



IN REPLY  
REFER TO:

## United States Department of the Interior

NATIONAL PARK SERVICE  
Antietam National Battlefield  
P.O. Box 158  
Sharpsburg, MD 21782

November 3, 2021

Mr. Reggie Tupponce  
Tribal Administrator  
Upper Mattaponi Indian Tribe  
13476 King William Road  
King William, VA 23086

Subject: Section 106 Consultation for Antietam National Battlefield Landscape  
Management Plan and Environmental Assessment

Dear Mr. Tupponce:

The National Park Service (NPS) is preparing a Landscape Management Plan and corresponding Environmental Assessment (EA) for Antietam National Battlefield. The NPS wishes to formally initiate consultation for this project with Upper Mattaponi Indian Tribe, in accordance with 36 CFR 800.3 of Section 106 of the National Historic Preservation Act of 1966.

Antietam National Battlefield is located in a rural area of south Washington County, Maryland and was established in 1890 to commemorate the bloodiest single-day battle in American history. Antietam is considered one of the best-preserved Civil War areas in the national park system. The farms and farmlands in and near the battlefield appear much as they did on the eve of the battle in 1862. Of the 3,230 acres within the battlefield boundary, approximately 2,000 acres are owned in fee by the federal government and managed by the NPS to maintain the historic setting and provide for visitor use. The remaining acreage is in partial federal ownership or privately owned. The entire park is listed in the National Register of Historic Places (NRHP) as an Historic District and is considered a cultural landscape. The Visitor Center; Antietam National Cemetery; and the Poffenberger, Miller, Parks, Roulette, and Mumma farmsteads each are considered cultural landscapes and have documented Cultural Landscape Inventories.

The proposed Landscape Management Plan will develop comprehensive, sustainable land use strategies to preserve significant landscape elements and integrate natural and cultural resource values. The Plan will define the framework for the treatment of the battlefield and commemorative landscape and describe specific guidelines and tasks aimed to maintain and enhance its historic character.

In accordance with the National Environmental Policy Act (NEPA), the NPS will prepare an EA that will address this project. The NPS intends to coordinate consultation and NEPA review per Advisory Council on Historic Preservation (ACHP) regulations (36 CFR 800.8) and to consult the public per 36 CFA 800.3(e) in public meetings and through our Planning, Environment, and Public Comment (PEPC) website (<https://parkplanning.nps.gov/antilandscap>). It is anticipated


that these outreach efforts will accommodate both NEPA and the Section 106 processes, although the NEPA and Section 106 processes are on two separate, but parallel tracks.

The proposed Area of Potential Effect is the project site, as shown in the attached map. However, at this early stage, we are unable to make any determination of effect. Once determined, the NPS will prepare a formal Assessment of Effects for the project.

We look forward to consulting with you on this project. If you have any questions, please do not hesitate to contact Jane Custer, Chief of Resource Management for the park, by phone at 301-432-7893 or by email at [jane\\_custer@nps.gov](mailto:jane_custer@nps.gov).

Sincerely,

SUSAN  
TRAIL

 Digitally signed by  
SUSAN TRAIL  
Date: 2021.11.03  
13:55:51 -04'00'

Susan Trail  
Superintendent  
Antietam National Battlefield

Enclosure:     Proposed Area of Potential Effect



IN REPLY  
REFER TO:

## United States Department of the Interior

NATIONAL PARK SERVICE  
Antietam National Battlefield  
P.O. Box 158  
Sharpsburg, MD 21782

November 3, 2021

Ms. Anne Richardson  
Chief  
Rappahannock Tribe  
5036 Indian Neck Road  
Indian Neck, VA 23148

Subject: Section 106 Consultation for Antietam National Battlefield Landscape  
Management Plan and Environmental Assessment

Dear Ms. Richardson:

The National Park Service (NPS) is preparing a Landscape Management Plan and corresponding Environmental Assessment (EA) for Antietam National Battlefield. The NPS wishes to formally initiate consultation for this project with Rappahannock Tribe, in accordance with 36 CFR 800.3 of Section 106 of the National Historic Preservation Act of 1966.

Antietam National Battlefield is located in a rural area of south Washington County, Maryland and was established in 1890 to commemorate the bloodiest single-day battle in American history. Antietam is considered one of the best-preserved Civil War areas in the national park system. The farms and farmlands in and near the battlefield appear much as they did on the eve of the battle in 1862. Of the 3,230 acres within the battlefield boundary, approximately 2,000 acres are owned in fee by the federal government and managed by the NPS to maintain the historic setting and provide for visitor use. The remaining acreage is in partial federal ownership or privately owned. The entire park is listed in the National Register of Historic Places (NRHP) as an Historic District and is considered a cultural landscape. The Visitor Center; Antietam National Cemetery; and the Poffenberger, Miller, Parks, Roulette, and Mumma farmsteads each are considered cultural landscapes and have documented Cultural Landscape Inventories.

The proposed Landscape Management Plan will develop comprehensive, sustainable land use strategies to preserve significant landscape elements and integrate natural and cultural resource values. The Plan will define the framework for the treatment of the battlefield and commemorative landscape and describe specific guidelines and tasks aimed to maintain and enhance its historic character.

In accordance with the National Environmental Policy Act (NEPA), the NPS will prepare an EA that will address this project. The NPS intends to coordinate consultation and NEPA review per Advisory Council on Historic Preservation (ACHP) regulations (36 CFR 800.8) and to consult the public per 36 CFA 800.3(e) in public meetings and through our Planning, Environment, and Public Comment (PEPC) website (<https://parkplanning.nps.gov/antilandscap>). It is anticipated

that these outreach efforts will accommodate both NEPA and the Section 106 processes, although the NEPA and Section 106 processes are on two separate, but parallel tracks.

The proposed Area of Potential Effect is the project site, as shown in the attached map. However, at this early stage, we are unable to make any determination of effect. Once determined, the NPS will prepare a formal Assessment of Effects for the project.

We look forward to consulting with you on this project. If you have any questions, please do not hesitate to contact Jane Custer, Chief of Resource Management for the park, by phone at 301-432-7893 or by email at [jane\\_custer@nps.gov](mailto:jane_custer@nps.gov).

Sincerely,

SUSAN  
TRAIL

 Digitally signed by SUSAN TRAIL  
Date: 2021.11.03 13:56:26 -0400

Susan Trail  
Superintendent  
Antietam National Battlefield

Enclosure: Proposed Area of Potential Effect



IN REPLY  
REFER TO:

## United States Department of the Interior

NATIONAL PARK SERVICE  
Antietam National Battlefield  
P.O. Box 158  
Sharpsburg, MD 21782

November 3, 2021

Mr. Samuel Bass  
Chief  
Nansemond Indian Nation  
1001 Pembroke Lane  
Suffolk, VA 23434

Subject: Section 106 Consultation for Antietam National Battlefield Landscape  
Management Plan and Environmental Assessment

Dear Mr. Bass:

The National Park Service (NPS) is preparing a Landscape Management Plan and corresponding Environmental Assessment (EA) for Antietam National Battlefield. The NPS wishes to formally initiate consultation for this project with Nansemond Indian Nation, in accordance with 36 CFR 800.3 of Section 106 of the National Historic Preservation Act of 1966.

Antietam National Battlefield is located in a rural area of south Washington County, Maryland and was established in 1890 to commemorate the bloodiest single-day battle in American history. Antietam is considered one of the best-preserved Civil War areas in the national park system. The farms and farmlands in and near the battlefield appear much as they did on the eve of the battle in 1862. Of the 3,230 acres within the battlefield boundary, approximately 2,000 acres are owned in fee by the federal government and managed by the NPS to maintain the historic setting and provide for visitor use. The remaining acreage is in partial federal ownership or privately owned. The entire park is listed in the National Register of Historic Places (NRHP) as an Historic District and is considered a cultural landscape. The Visitor Center; Antietam National Cemetery; and the Poffenberger, Miller, Parks, Roulette, and Mumma farmsteads each are considered cultural landscapes and have documented Cultural Landscape Inventories.

The proposed Landscape Management Plan will develop comprehensive, sustainable land use strategies to preserve significant landscape elements and integrate natural and cultural resource values. The Plan will define the framework for the treatment of the battlefield and commemorative landscape and describe specific guidelines and tasks aimed to maintain and enhance its historic character.

In accordance with the National Environmental Policy Act (NEPA), the NPS will prepare an EA that will address this project. The NPS intends to coordinate consultation and NEPA review per Advisory Council on Historic Preservation (ACHP) regulations (36 CFR 800.8) and to consult the public per 36 CFA 800.3(e) in public meetings and through our Planning, Environment, and Public Comment (PEPC) website (<https://parkplanning.nps.gov/antilandscap>). It is anticipated

that these outreach efforts will accommodate both NEPA and the Section 106 processes, although the NEPA and Section 106 processes are on two separate, but parallel tracks.

The proposed Area of Potential Effect is the project site, as shown in the attached map. However, at this early stage, we are unable to make any determination of effect. Once determined, the NPS will prepare a formal Assessment of Effects for the project.

We look forward to consulting with you on this project. If you have any questions, please do not hesitate to contact Jane Custer, Chief of Resource Management for the park, by phone at 301-432-7893 or by email at [jane\\_custer@nps.gov](mailto:jane_custer@nps.gov).

Sincerely,

SUSAN  
TRAIL

 Digitally signed by SUSAN TRAIL  
Date: 2021.11.03 13:56:26 -0400

Susan Trail  
Superintendent  
Antietam National Battlefield

Enclosure: Proposed Area of Potential Effect



IN REPLY  
REFER TO:

## United States Department of the Interior

NATIONAL PARK SERVICE  
Antietam National Battlefield  
P.O. Box 158  
Sharpsburg, MD 21782

November 3, 2021

Ms. Megan Bass  
Nansemond Indian Nation  
1001 Pembroke Lane  
Suffolk, VA 23434

Subject: Section 106 Consultation for Antietam National Battlefield Landscape  
Management Plan and Environmental Assessment

Dear Ms. Bass:

The National Park Service (NPS) is preparing a Landscape Management Plan and corresponding Environmental Assessment (EA) for Antietam National Battlefield. The NPS wishes to formally initiate consultation for this project with Nansemond Indian Nation, in accordance with 36 CFR 800.3 of Section 106 of the National Historic Preservation Act of 1966.

Antietam National Battlefield is located in a rural area of south Washington County, Maryland and was established in 1890 to commemorate the bloodiest single-day battle in American history. Antietam is considered one of the best-preserved Civil War areas in the national park system. The farms and farmlands in and near the battlefield appear much as they did on the eve of the battle in 1862. Of the 3,230 acres within the battlefield boundary, approximately 2,000 acres are owned in fee by the federal government and managed by the NPS to maintain the historic setting and provide for visitor use. The remaining acreage is in partial federal ownership or privately owned. The entire park is listed in the National Register of Historic Places (NRHP) as an Historic District and is considered a cultural landscape. The Visitor Center; Antietam National Cemetery; and the Poffenberger, Miller, Parks, Roulette, and Mumma farmsteads each are considered cultural landscapes and have documented Cultural Landscape Inventories.

The proposed Landscape Management Plan will develop comprehensive, sustainable land use strategies to preserve significant landscape elements and integrate natural and cultural resource values. The Plan will define the framework for the treatment of the battlefield and commemorative landscape and describe specific guidelines and tasks aimed to maintain and enhance its historic character.

In accordance with the National Environmental Policy Act (NEPA), the NPS will prepare an EA that will address this project. The NPS intends to coordinate consultation and NEPA review per Advisory Council on Historic Preservation (ACHP) regulations (36 CFR 800.8) and to consult the public per 36 CFA 800.3(e) in public meetings and through our Planning, Environment, and Public Comment (PEPC) website (<https://parkplanning.nps.gov/antilandscap>). It is anticipated




that these outreach efforts will accommodate both NEPA and the Section 106 processes, although the NEPA and Section 106 processes are on two separate, but parallel tracks.

The proposed Area of Potential Effect is the project site, as shown in the attached map. However, at this early stage, we are unable to make any determination of effect. Once determined, the NPS will prepare a formal Assessment of Effects for the project.

We look forward to consulting with you on this project. If you have any questions, please do not hesitate to contact Jane Custer, Chief of Resource Management for the park, by phone at 301-432-7893 or by email at [jane\\_custer@nps.gov](mailto:jane_custer@nps.gov).

Sincerely,

SUSAN  
TRAIL

 Digitally signed by  
SUSAN TRAIL  
Date: 2021.11.03  
13:57:41 -04'00'

Susan Trail  
Superintendent  
Antietam National Battlefield

Enclosure:     Proposed Area of Potential Effect



IN REPLY  
REFER TO:

## United States Department of the Interior

NATIONAL PARK SERVICE  
Antietam National Battlefield  
P.O. Box 158  
Sharpsburg, MD 21782

November 3, 2021

Mr. Stephen Adkins  
Chief  
Chickahominy Indian Tribe  
8200 Lott Cary Road  
Providence Forge, VA 23140

Subject: Section 106 Consultation for Antietam National Battlefield Landscape  
Management Plan and Environmental Assessment

Dear Mr. Adkins:

The National Park Service (NPS) is preparing a Landscape Management Plan and corresponding Environmental Assessment (EA) for Antietam National Battlefield. The NPS wishes to formally initiate consultation for this project with Chickahominy Indian Tribe, in accordance with 36 CFR 800.3 of Section 106 of the National Historic Preservation Act of 1966.

Antietam National Battlefield is located in a rural area of south Washington County, Maryland and was established in 1890 to commemorate the bloodiest single-day battle in American history. Antietam is considered one of the best-preserved Civil War areas in the national park system. The farms and farmlands in and near the battlefield appear much as they did on the eve of the battle in 1862. Of the 3,230 acres within the battlefield boundary, approximately 2,000 acres are owned in fee by the federal government and managed by the NPS to maintain the historic setting and provide for visitor use. The remaining acreage is in partial federal ownership or privately owned. The entire park is listed in the National Register of Historic Places (NRHP) as an Historic District and is considered a cultural landscape. The Visitor Center; Antietam National Cemetery; and the Poffenberger, Miller, Parks, Roulette, and Mumma farmsteads each are considered cultural landscapes and have documented Cultural Landscape Inventories.

The proposed Landscape Management Plan will develop comprehensive, sustainable land use strategies to preserve significant landscape elements and integrate natural and cultural resource values. The Plan will define the framework for the treatment of the battlefield and commemorative landscape and describe specific guidelines and tasks aimed to maintain and enhance its historic character.

In accordance with the National Environmental Policy Act (NEPA), the NPS will prepare an EA that will address this project. The NPS intends to coordinate consultation and NEPA review per Advisory Council on Historic Preservation (ACHP) regulations (36 CFR 800.8) and to consult the public per 36 CFA 800.3(e) in public meetings and through our Planning, Environment, and Public Comment (PEPC) website (<https://parkplanning.nps.gov/antilandscapes>). It is anticipated

that these outreach efforts will accommodate both NEPA and the Section 106 processes, although the NEPA and Section 106 processes are on two separate, but parallel tracks.

The proposed Area of Potential Effect is the project site, as shown in the attached map. However, at this early stage, we are unable to make any determination of effect. Once determined, the NPS will prepare a formal Assessment of Effects for the project.

We look forward to consulting with you on this project. If you have any questions, please do not hesitate to contact Jane Custer, Chief of Resource Management for the park, by phone at 301-432-7893 or by email at [jane\\_custer@nps.gov](mailto:jane_custer@nps.gov).

Sincerely,

SUSAN  
TRAIL

Digitally signed by  
SUSAN TRAIL  
Date: 2021.11.03  
13:58:21 -04'00'

Susan Trail  
Superintendent  
Antietam National Battlefield

Enclosure: Proposed Area of Potential Effect



IN REPLY  
REFER TO:

## United States Department of the Interior

NATIONAL PARK SERVICE  
Antietam National Battlefield  
P.O. Box 158  
Sharpsburg, MD 21782

November 3, 2021

Mr. Dana Adkins  
Tribal Environmental Director  
Chickahominy Indian Tribe  
8200 Lott Cary Road  
Providence Forge, VA 23140

Subject: Section 106 Consultation for Antietam National Battlefield Landscape  
Management Plan and Environmental Assessment

Dear Mr. Adkins:

The National Park Service (NPS) is preparing a Landscape Management Plan and corresponding Environmental Assessment (EA) for Antietam National Battlefield. The NPS wishes to formally initiate consultation for this project with Chickahominy Indian Tribe, in accordance with 36 CFR 800.3 of Section 106 of the National Historic Preservation Act of 1966.

Antietam National Battlefield is located in a rural area of south Washington County, Maryland and was established in 1890 to commemorate the bloodiest single-day battle in American history. Antietam is considered one of the best-preserved Civil War areas in the national park system. The farms and farmlands in and near the battlefield appear much as they did on the eve of the battle in 1862. Of the 3,230 acres within the battlefield boundary, approximately 2,000 acres are owned in fee by the federal government and managed by the NPS to maintain the historic setting and provide for visitor use. The remaining acreage is in partial federal ownership or privately owned. The entire park is listed in the National Register of Historic Places (NRHP) as an Historic District and is considered a cultural landscape. The Visitor Center; Antietam National Cemetery; and the Poffenberger, Miller, Parks, Roulette, and Mumma farmsteads each are considered cultural landscapes and have documented Cultural Landscape Inventories.

The proposed Landscape Management Plan will develop comprehensive, sustainable land use strategies to preserve significant landscape elements and integrate natural and cultural resource values. The Plan will define the framework for the treatment of the battlefield and commemorative landscape and describe specific guidelines and tasks aimed to maintain and enhance its historic character.

In accordance with the National Environmental Policy Act (NEPA), the NPS will prepare an EA that will address this project. The NPS intends to coordinate consultation and NEPA review per Advisory Council on Historic Preservation (ACHP) regulations (36 CFR 800.8) and to consult the public per 36 CFA 800.3(e) in public meetings and through our Planning, Environment, and Public Comment (PEPC) website (<https://parkplanning.nps.gov/antilandscap>). It is anticipated


that these outreach efforts will accommodate both NEPA and the Section 106 processes, although the NEPA and Section 106 processes are on two separate, but parallel tracks.

The proposed Area of Potential Effect is the project site, as shown in the attached map. However, at this early stage, we are unable to make any determination of effect. Once determined, the NPS will prepare a formal Assessment of Effects for the project.

We look forward to consulting with you on this project. If you have any questions, please do not hesitate to contact Jane Custer, Chief of Resource Management for the park, by phone at 301-432-7893 or by email at [jane\\_custer@nps.gov](mailto:jane_custer@nps.gov).

Sincerely,

SUSAN  
TRAIL

 Digitally signed by  
SUSAN TRAIL  
Date: 2021.11.03  
13:59:24 -04'00'

Susan Trail  
Superintendent  
Antietam National Battlefield

Enclosure: Proposed Area of Potential Effect



IN REPLY  
REFER TO:

## United States Department of the Interior

NATIONAL PARK SERVICE  
Antietam National Battlefield  
P.O. Box 158  
Sharpsburg, MD 21782

November 3, 2021

Mr. Gerald Stewart  
Chief  
Chickahominy Tribe Eastern Division  
1191 Indian Hill Lane  
Providence Forge, VA 23140

Subject: Section 106 Consultation for Antietam National Battlefield Landscape  
Management Plan and Environmental Assessment

Dear Mr. Stewart:

The National Park Service (NPS) is preparing a Landscape Management Plan and corresponding Environmental Assessment (EA) for Antietam National Battlefield. The NPS wishes to formally initiate consultation for this project with Chickahominy Tribe Eastern Division, in accordance with 36 CFR 800.3 of Section 106 of the National Historic Preservation Act of 1966.

Antietam National Battlefield is located in a rural area of south Washington County, Maryland and was established in 1890 to commemorate the bloodiest single-day battle in American history. Antietam is considered one of the best-preserved Civil War areas in the national park system. The farms and farmlands in and near the battlefield appear much as they did on the eve of the battle in 1862. Of the 3,230 acres within the battlefield boundary, approximately 2,000 acres are owned in fee by the federal government and managed by the NPS to maintain the historic setting and provide for visitor use. The remaining acreage is in partial federal ownership or privately owned. The entire park is listed in the National Register of Historic Places (NRHP) as an Historic District and is considered a cultural landscape. The Visitor Center; Antietam National Cemetery; and the Poffenberger, Miller, Parks, Roulette, and Mumma farmsteads each are considered cultural landscapes and have documented Cultural Landscape Inventories.

The proposed Landscape Management Plan will develop comprehensive, sustainable land use strategies to preserve significant landscape elements and integrate natural and cultural resource values. The Plan will define the framework for the treatment of the battlefield and commemorative landscape and describe specific guidelines and tasks aimed to maintain and enhance its historic character.

In accordance with the National Environmental Policy Act (NEPA), the NPS will prepare an EA that will address this project. The NPS intends to coordinate consultation and NEPA review per Advisory Council on Historic Preservation (ACHP) regulations (36 CFR 800.8) and to consult the public per 36 CFA 800.3(e) in public meetings and through our Planning, Environment, and Public Comment (PEPC) website (<https://parkplanning.nps.gov/antilandscap>). It is anticipated

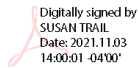
that these outreach efforts will accommodate both NEPA and the Section 106 processes, although the NEPA and Section 106 processes are on two separate, but parallel tracks.

The proposed Area of Potential Effect is the project site, as shown in the attached map. However, at this early stage, we are unable to make any determination of effect. Once determined, the NPS will prepare a formal Assessment of Effects for the project.

We look forward to consulting with you on this project. If you have any questions, please do not hesitate to contact Jane Custer, Chief of Resource Management for the park, by phone at 301-432-7893 or by email at [jane\\_custer@nps.gov](mailto:jane_custer@nps.gov).

Sincerely,

SUSAN  
TRAIL



Digitally signed by  
SUSAN TRAIL  
Date: 2021.11.03  
14:00:01 -04'00'

Susan Trail  
Superintendent  
Antietam National Battlefield

Enclosure: Proposed Area of Potential Effect



IN REPLY  
REFER TO:

## United States Department of the Interior

NATIONAL PARK SERVICE  
Antietam National Battlefield  
P.O. Box 158  
Sharpsburg, MD 21782

November 3, 2021

Mr. Kenneth Branham  
Chief  
Monacan Indian Nation  
P.O. Box 960  
Amherst, VA 24521

Subject: Section 106 Consultation for Antietam National Battlefield Landscape  
Management Plan and Environmental Assessment

Dear Mr. Branham:

The National Park Service (NPS) is preparing a Landscape Management Plan and corresponding Environmental Assessment (EA) for Antietam National Battlefield. The NPS wishes to formally initiate consultation for this project with Monacan Indian Nation, in accordance with 36 CFR 800.3 of Section 106 of the National Historic Preservation Act of 1966.

Antietam National Battlefield is located in a rural area of south Washington County, Maryland and was established in 1890 to commemorate the bloodiest single-day battle in American history. Antietam is considered one of the best-preserved Civil War areas in the national park system. The farms and farmlands in and near the battlefield appear much as they did on the eve of the battle in 1862. Of the 3,230 acres within the battlefield boundary, approximately 2,000 acres are owned in fee by the federal government and managed by the NPS to maintain the historic setting and provide for visitor use. The remaining acreage is in partial federal ownership or privately owned. The entire park is listed in the National Register of Historic Places (NRHP) as an Historic District and is considered a cultural landscape. The Visitor Center; Antietam National Cemetery; and the Poffenberger, Miller, Parks, Roulette, and Mumma farmsteads each are considered cultural landscapes and have documented Cultural Landscape Inventories.

The proposed Landscape Management Plan will develop comprehensive, sustainable land use strategies to preserve significant landscape elements and integrate natural and cultural resource values. The Plan will define the framework for the treatment of the battlefield and commemorative landscape and describe specific guidelines and tasks aimed to maintain and enhance its historic character.

In accordance with the National Environmental Policy Act (NEPA), the NPS will prepare an EA that will address this project. The NPS intends to coordinate consultation and NEPA review per Advisory Council on Historic Preservation (ACHP) regulations (36 CFR 800.8) and to consult the public per 36 CFA 800.3(e) in public meetings and through our Planning, Environment, and Public Comment (PEPC) website (<https://parkplanning.nps.gov/antilandscap>). It is anticipated



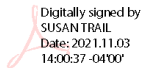
that these outreach efforts will accommodate both NEPA and the Section 106 processes, although the NEPA and Section 106 processes are on two separate, but parallel tracks.

The proposed Area of Potential Effect is the project site, as shown in the attached map. However, at this early stage, we are unable to make any determination of effect. Once determined, the NPS will prepare a formal Assessment of Effects for the project.

We look forward to consulting with you on this project. If you have any questions, please do not hesitate to contact Jane Custer, Chief of Resource Management for the park, by phone at 301-432-7893 or by email at [jane\\_custer@nps.gov](mailto:jane_custer@nps.gov).

Sincerely,

SUSAN  
TRAIL

A digital signature block for Susan Trail. It includes the text "Digitally signed by SUSAN TRAIL", the date "Date: 2021.11.03", and the time "14:00:37 -04'00'". There is a red scribble over the signature area.

Susan Trail  
Superintendent  
Antietam National Battlefield

Enclosure: Proposed Area of Potential Effect



IN REPLY  
REFER TO:

## United States Department of the Interior

NATIONAL PARK SERVICE  
Antietam National Battlefield  
P.O. Box 158  
Sharpsburg, MD 21782

November 3, 2021

Ms. Kayleigh Pollack  
Tribal Administrator  
Monacan Indian Nation  
P.O. Box 960  
Amherst, VA 24521

Subject: Section 106 Consultation for Antietam National Battlefield Landscape  
Management Plan and Environmental Assessment

Dear Ms. Pollack:

The National Park Service (NPS) is preparing a Landscape Management Plan and corresponding Environmental Assessment (EA) for Antietam National Battlefield. The NPS wishes to formally initiate consultation for this project with Monacan Indian Nation, in accordance with 36 CFR 800.3 of Section 106 of the National Historic Preservation Act of 1966.

Antietam National Battlefield is located in a rural area of south Washington County, Maryland and was established in 1890 to commemorate the bloodiest single-day battle in American history. Antietam is considered one of the best-preserved Civil War areas in the national park system. The farms and farmlands in and near the battlefield appear much as they did on the eve of the battle in 1862. Of the 3,230 acres within the battlefield boundary, approximately 2,000 acres are owned in fee by the federal government and managed by the NPS to maintain the historic setting and provide for visitor use. The remaining acreage is in partial federal ownership or privately owned. The entire park is listed in the National Register of Historic Places (NRHP) as an Historic District and is considered a cultural landscape. The Visitor Center; Antietam National Cemetery; and the Poffenberger, Miller, Parks, Roulette, and Mumma farmsteads each are considered cultural landscapes and have documented Cultural Landscape Inventories.

The proposed Landscape Management Plan will develop comprehensive, sustainable land use strategies to preserve significant landscape elements and integrate natural and cultural resource values. The Plan will define the framework for the treatment of the battlefield and commemorative landscape and describe specific guidelines and tasks aimed to maintain and enhance its historic character.

In accordance with the National Environmental Policy Act (NEPA), the NPS will prepare an EA that will address this project. The NPS intends to coordinate consultation and NEPA review per Advisory Council on Historic Preservation (ACHP) regulations (36 CFR 800.8) and to consult the public per 36 CFA 800.3(e) in public meetings and through our Planning, Environment, and Public Comment (PEPC) website (<https://parkplanning.nps.gov/antilandscapes>). It is anticipated

that these outreach efforts will accommodate both NEPA and the Section 106 processes, although the NEPA and Section 106 processes are on two separate, but parallel tracks.

The proposed Area of Potential Effect is the project site, as shown in the attached map. However, at this early stage, we are unable to make any determination of effect. Once determined, the NPS will prepare a formal Assessment of Effects for the project.

We look forward to consulting with you on this project. If you have any questions, please do not hesitate to contact Jane Custer, Chief of Resource Management for the park, by phone at 301-432-7893 or by email at [jane\\_custer@nps.gov](mailto:jane_custer@nps.gov).

Sincerely,

SUSAN  
TRAIL



Digitally signed by  
SUSAN TRAIL  
Date: 2021.11.03  
14:01:14 -04'00'

Susan Trail  
Superintendent  
Antietam National Battlefield

Enclosure: Proposed Area of Potential Effect



IN REPLY  
REFER TO:

## United States Department of the Interior

NATIONAL PARK SERVICE  
Antietam National Battlefield  
P.O. Box 158  
Sharpsburg, MD 21782

November 3, 2021

Mr. William Harris  
Chief  
Catawba Indian Nation  
996 Avenue of the Nations  
Rock Hill, SC 29730

Subject: Section 106 Consultation for Antietam National Battlefield Landscape  
Management Plan and Environmental Assessment

Dear Mr. Harris:

The National Park Service (NPS) is preparing a Landscape Management Plan and corresponding Environmental Assessment (EA) for Antietam National Battlefield. The NPS wishes to formally initiate consultation for this project with Catawba Indian Nation, in accordance with 36 CFR 800.3 of Section 106 of the National Historic Preservation Act of 1966.

Antietam National Battlefield is located in a rural area of south Washington County, Maryland and was established in 1890 to commemorate the bloodiest single-day battle in American history. Antietam is considered one of the best-preserved Civil War areas in the national park system. The farms and farmlands in and near the battlefield appear much as they did on the eve of the battle in 1862. Of the 3,230 acres within the battlefield boundary, approximately 2,000 acres are owned in fee by the federal government and managed by the NPS to maintain the historic setting and provide for visitor use. The remaining acreage is in partial federal ownership or privately owned. The entire park is listed in the National Register of Historic Places (NRHP) as an Historic District and is considered a cultural landscape. The Visitor Center; Antietam National Cemetery; and the Poffenberger, Miller, Parks, Roulette, and Mumma farmsteads each are considered cultural landscapes and have documented Cultural Landscape Inventories.

The proposed Landscape Management Plan will develop comprehensive, sustainable land use strategies to preserve significant landscape elements and integrate natural and cultural resource values. The Plan will define the framework for the treatment of the battlefield and commemorative landscape and describe specific guidelines and tasks aimed to maintain and enhance its historic character.

In accordance with the National Environmental Policy Act (NEPA), the NPS will prepare an EA that will address this project. The NPS intends to coordinate consultation and NEPA review per Advisory Council on Historic Preservation (ACHP) regulations (36 CFR 800.8) and to consult the public per 36 CFA 800.3(e) in public meetings and through our Planning, Environment, and Public Comment (PEPC) website (<https://parkplanning.nps.gov/antilandscap>). It is anticipated


that these outreach efforts will accommodate both NEPA and the Section 106 processes, although the NEPA and Section 106 processes are on two separate, but parallel tracks.

The proposed Area of Potential Effect is the project site, as shown in the attached map. However, at this early stage, we are unable to make any determination of effect. Once determined, the NPS will prepare a formal Assessment of Effects for the project.

We look forward to consulting with you on this project. If you have any questions, please do not hesitate to contact Jane Custer, Chief of Resource Management for the park, by phone at 301-432-7893 or by email at [jane\\_custer@nps.gov](mailto:jane_custer@nps.gov).

Sincerely,

SUSAN  
TRAIL

 Digitally signed by  
SUSAN TRAIL  
Date: 2021.11.03  
14:01:49 -04'00'

Susan Trail  
Superintendent  
Antietam National Battlefield

Enclosure:     Proposed Area of Potential Effect



IN REPLY  
REFER TO:

## United States Department of the Interior

NATIONAL PARK SERVICE  
Antietam National Battlefield  
P.O. Box 158  
Sharpsburg, MD 21782

November 3, 2021

Ms. Wenonah Haire  
Tribal Historic Preservation Office  
Catawba Indian Nation  
1536 Tom Steven Road  
Rock Hill, SC 29730

Subject: Section 106 Consultation for Antietam National Battlefield Landscape  
Management Plan and Environmental Assessment

Dear Ms. Haire:

The National Park Service (NPS) is preparing a Landscape Management Plan and corresponding Environmental Assessment (EA) for Antietam National Battlefield. The NPS wishes to formally initiate consultation for this project with Catawba Indian Nation, in accordance with 36 CFR 800.3 of Section 106 of the National Historic Preservation Act of 1966.

Antietam National Battlefield is located in a rural area of south Washington County, Maryland and was established in 1890 to commemorate the bloodiest single-day battle in American history. Antietam is considered one of the best-preserved Civil War areas in the national park system. The farms and farmlands in and near the battlefield appear much as they did on the eve of the battle in 1862. Of the 3,230 acres within the battlefield boundary, approximately 2,000 acres are owned in fee by the federal government and managed by the NPS to maintain the historic setting and provide for visitor use. The remaining acreage is in partial federal ownership or privately owned. The entire park is listed in the National Register of Historic Places (NRHP) as an Historic District and is considered a cultural landscape. The Visitor Center, Antietam National Cemetery, and the Poffenberger, Miller, Parks, Roulette, and Mumma farmsteads each are considered cultural landscapes and have documented Cultural Landscape Inventories.

The proposed Landscape Management Plan will develop comprehensive, sustainable land use strategies to preserve significant landscape elements and integrate natural and cultural resource values. The Plan will define the framework for the treatment of the battlefield and commemorative landscape and describe specific guidelines and tasks aimed to maintain and enhance its historic character.

In accordance with the National Environmental Policy Act (NEPA), the NPS will prepare an EA that will address this project. The NPS intends to coordinate consultation and NEPA review per Advisory Council on Historic Preservation (ACHP) regulations (36 CFR 800.8) and to consult the public per 36 CFA 800.3(e) in public meetings and through our Planning, Environment, and

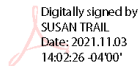
Public Comment (PEPC) website (<https://parkplanning.nps.gov/antilandscapes>). It is anticipated that these outreach efforts will accommodate both NEPA and the Section 106 processes, although the NEPA and Section 106 processes are on two separate, but parallel tracks.

The proposed Area of Potential Effect is the project site, as shown in the attached map. However, at this early stage, we are unable to make any determination of effect. Once determined, the NPS will prepare a formal Assessment of Effects for the project.

We look forward to consulting with you on this project. If you have any questions, please do not hesitate to contact Jane Custer, Chief of Resource Management for the park, by phone at 301-432-7893 or by email at [jane\\_custer@nps.gov](mailto:jane_custer@nps.gov).

Sincerely,

SUSAN  
TRAIL

A red digital signature line is drawn over the name "SUSAN TRAIL". To the right of the signature, the following text is displayed: "Digitally signed by SUSAN TRAIL", "Date: 2021.11.03", and "14:02:26 -04'00'".

Susan Trail  
Superintendent  
Antietam National Battlefield

Enclosure: Proposed Area of Potential Effect



IN REPLY  
REFER TO:

## United States Department of the Interior

NATIONAL PARK SERVICE  
Antietam National Battlefield  
P.O. Box 158  
Sharpsburg, MD 21782

November 3, 2021

Ms. Erin Paden  
Historic Preservation Officer  
Delaware Nation  
P.O. Box 825  
Anadarko, OK 73005

Subject: Section 106 Consultation for Antietam National Battlefield Landscape  
Management Plan and Environmental Assessment

Dear Ms. Paden:

The National Park Service (NPS) is preparing a Landscape Management Plan and corresponding Environmental Assessment (EA) for Antietam National Battlefield. The NPS wishes to formally initiate consultation for this project with Delaware Nation, in accordance with 36 CFR 800.3 of Section 106 of the National Historic Preservation Act of 1966.

Antietam National Battlefield is located in a rural area of south Washington County, Maryland and was established in 1890 to commemorate the bloodiest single-day battle in American history. Antietam is considered one of the best-preserved Civil War areas in the national park system. The farms and farmlands in and near the battlefield appear much as they did on the eve of the battle in 1862. Of the 3,230 acres within the battlefield boundary, approximately 2,000 acres are owned in fee by the federal government and managed by the NPS to maintain the historic setting and provide for visitor use. The remaining acreage is in partial federal ownership or privately owned. The entire park is listed in the National Register of Historic Places (NRHP) as an Historic District and is considered a cultural landscape. The Visitor Center, Antietam National Cemetery, and the Poffenberger, Miller, Parks, Roulette, and Mumma farmsteads each are considered cultural landscapes and have documented Cultural Landscape Inventories.

The proposed Landscape Management Plan will develop comprehensive, sustainable land use strategies to preserve significant landscape elements and integrate natural and cultural resource values. The Plan will define the framework for the treatment of the battlefield and commemorative landscape and describe specific guidelines and tasks aimed to maintain and enhance its historic character.

In accordance with the National Environmental Policy Act (NEPA), the NPS will prepare an EA that will address this project. The NPS intends to coordinate consultation and NEPA review per Advisory Council on Historic Preservation (ACHP) regulations (36 CFR 800.8) and to consult the public per 36 CFA 800.3(e) in public meetings and through our Planning, Environment, and



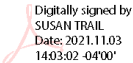
Public Comment (PEPC) website (<https://parkplanning.nps.gov/antilandscapes>). It is anticipated that these outreach efforts will accommodate both NEPA and the Section 106 processes, although the NEPA and Section 106 processes are on two separate, but parallel tracks.

The proposed Area of Potential Effect is the project site, as shown in the attached map. However, at this early stage, we are unable to make any determination of effect. Once determined, the NPS will prepare a formal Assessment of Effects for the project.

We look forward to consulting with you on this project. If you have any questions, please do not hesitate to contact Jane Custer, Chief of Resource Management for the park, by phone at 301-432-7893 or by email at [jane\\_custer@nps.gov](mailto:jane_custer@nps.gov).

Sincerely,

SUSAN  
TRAIL

A digital signature block for Susan Trail. It includes the text "Digitally signed by SUSAN TRAIL", the date "Date: 2021.11.03", and a time stamp "14:03:02 -04'00'". There is a red scribble over the signature area.

Susan Trail  
Superintendent  
Antietam National Battlefield

Enclosure: Proposed Area of Potential Effect



IN REPLY  
REFER TO:

## United States Department of the Interior

NATIONAL PARK SERVICE  
Antietam National Battlefield  
P.O. Box 158  
Sharpsburg, MD 21782

November 3, 2021

Ms. Deborah Dotson  
President  
Delaware Nation  
P.O. Box 825  
Anadarko, OK 73005

Subject: Section 106 Consultation for Antietam National Battlefield Landscape  
Management Plan and Environmental Assessment

Dear Ms. Dotson:

The National Park Service (NPS) is preparing a Landscape Management Plan and corresponding Environmental Assessment (EA) for Antietam National Battlefield. The NPS wishes to formally initiate consultation for this project with Delaware Nation, in accordance with 36 CFR 800.3 of Section 106 of the National Historic Preservation Act of 1966.

Antietam National Battlefield is located in a rural area of south Washington County, Maryland and was established in 1890 to commemorate the bloodiest single-day battle in American history. Antietam is considered one of the best-preserved Civil War areas in the national park system. The farms and farmlands in and near the battlefield appear much as they did on the eve of the battle in 1862. Of the 3,230 acres within the battlefield boundary, approximately 2,000 acres are owned in fee by the federal government and managed by the NPS to maintain the historic setting and provide for visitor use. The remaining acreage is in partial federal ownership or privately owned. The entire park is listed in the National Register of Historic Places (NRHP) as an Historic District and is considered a cultural landscape. The Visitor Center; Antietam National Cemetery; and the Poffenberger, Miller, Parks, Roulette, and Mumma farmsteads each are considered cultural landscapes and have documented Cultural Landscape Inventories.

The proposed Landscape Management Plan will develop comprehensive, sustainable land use strategies to preserve significant landscape elements and integrate natural and cultural resource values. The Plan will define the framework for the treatment of the battlefield and commemorative landscape and describe specific guidelines and tasks aimed to maintain and enhance its historic character.

In accordance with the National Environmental Policy Act (NEPA), the NPS will prepare an EA that will address this project. The NPS intends to coordinate consultation and NEPA review per Advisory Council on Historic Preservation (ACHP) regulations (36 CFR 800.8) and to consult the public per 36 CFA 800.3(e) in public meetings and through our Planning, Environment, and Public Comment (PEPC) website (<https://parkplanning.nps.gov/antilandscapes>). It is anticipated

that these outreach efforts will accommodate both NEPA and the Section 106 processes, although the NEPA and Section 106 processes are on two separate, but parallel tracks.

The proposed Area of Potential Effect is the project site, as shown in the attached map. However, at this early stage, we are unable to make any determination of effect. Once determined, the NPS will prepare a formal Assessment of Effects for the project.

We look forward to consulting with you on this project. If you have any questions, please do not hesitate to contact Jane Custer, Chief of Resource Management for the park, by phone at 301-432-7893 or by email at [jane\\_custer@nps.gov](mailto:jane_custer@nps.gov).

Sincerely,

SUSAN  Digitally signed by  
SUSAN TRAIL  
Date: 2021.11.03  
14:03:41 -04'00'

Susan Trail  
Superintendent  
Antietam National Battlefield

Enclosure: Proposed Area of Potential Effect



IN REPLY  
REFER TO:

## United States Department of the Interior

NATIONAL PARK SERVICE  
Antietam National Battlefield  
P.O. Box 158  
Sharpsburg, MD 21782

November 3, 2021

Ms. Devon Frazier  
Tribal Historic Preservation Office  
Absentee Shawnee Tribe of Indians of Oklahoma  
2025 South Gordon Cooper Drive  
Shawnee, OK 74801

Subject: Section 106 Consultation for Antietam National Battlefield Landscape  
Management Plan and Environmental Assessment

Dear Ms. Frazier:

The National Park Service (NPS) is preparing a Landscape Management Plan and corresponding Environmental Assessment (EA) for Antietam National Battlefield. The NPS wishes to formally initiate consultation for this project with Absentee Shawnee Tribe of Indians of Oklahoma, in accordance with 36 CFR 800.3 of Section 106 of the National Historic Preservation Act of 1966.

Antietam National Battlefield is located in a rural area of south Washington County, Maryland and was established in 1890 to commemorate the bloodiest single-day battle in American history. Antietam is considered one of the best-preserved Civil War areas in the national park system. The farms and farmlands in and near the battlefield appear much as they did on the eve of the battle in 1862. Of the 3,230 acres within the battlefield boundary, approximately 2,000 acres are owned in fee by the federal government and managed by the NPS to maintain the historic setting and provide for visitor use. The remaining acreage is in partial federal ownership or privately owned. The entire park is listed in the National Register of Historic Places (NRHP) as an Historic District and is considered a cultural landscape. The Visitor Center; Antietam National Cemetery; and the Poffenberger, Miller, Parks, Roulette, and Mumma farmsteads each are considered cultural landscapes and have documented Cultural Landscape Inventories.

The proposed Landscape Management Plan will develop comprehensive, sustainable land use strategies to preserve significant landscape elements and integrate natural and cultural resource values. The Plan will define the framework for the treatment of the battlefield and commemorative landscape and describe specific guidelines and tasks aimed to maintain and enhance its historic character.

In accordance with the National Environmental Policy Act (NEPA), the NPS will prepare an EA that will address this project. The NPS intends to coordinate consultation and NEPA review per Advisory Council on Historic Preservation (ACHP) regulations (36 CFR 800.8) and to consult the public per 36 CFA 800.3(e) in public meetings and through our Planning, Environment, and Public Comment (PEPC) website (<https://parkplanning.nps.gov/antilandscap>). It is anticipated

that these outreach efforts will accommodate both NEPA and the Section 106 processes, although the NEPA and Section 106 processes are on two separate, but parallel tracks.

The proposed Area of Potential Effect is the project site, as shown in the attached map. However, at this early stage, we are unable to make any determination of effect. Once determined, the NPS will prepare a formal Assessment of Effects for the project.

We look forward to consulting with you on this project. If you have any questions, please do not hesitate to contact Jane Custer, Chief of Resource Management for the park, by phone at 301-432-7893 or by email at [jane\\_custer@nps.gov](mailto:jane_custer@nps.gov).

Sincerely,

SUSAN  
TRAIL

A digital signature block for Susan Trail. It includes the text "Digitally signed by SUSAN TRAIL", the date "Date: 2021.11.03", and the time "14:04:19 -04'00'". There is a red scribble over the text.

Susan Trail  
Superintendent  
Antietam National Battlefield

Enclosure:     Proposed Area of Potential Effect



IN REPLY  
REFER TO:

## United States Department of the Interior

NATIONAL PARK SERVICE  
Antietam National Battlefield  
P.O. Box 158  
Sharpsburg, MD 21782

November 3, 2021

Mr. John Johnson  
Governor  
Absentee Shawnee Tribe of Indians of Oklahoma  
2025 South Gordon Cooper Drive  
Shawnee, OK 74801

Subject: Section 106 Consultation for Antietam National Battlefield Landscape  
Management Plan and Environmental Assessment

Dear Mr. Johnson:

The National Park Service (NPS) is preparing a Landscape Management Plan and corresponding Environmental Assessment (EA) for Antietam National Battlefield. The NPS wishes to formally initiate consultation for this project with Absentee Shawnee Tribe of Indians of Oklahoma, in accordance with 36 CFR 800.3 of Section 106 of the National Historic Preservation Act of 1966.

Antietam National Battlefield is located in a rural area of south Washington County, Maryland and was established in 1890 to commemorate the bloodiest single-day battle in American history. Antietam is considered one of the best-preserved Civil War areas in the national park system. The farms and farmlands in and near the battlefield appear much as they did on the eve of the battle in 1862. Of the 3,230 acres within the battlefield boundary, approximately 2,000 acres are owned in fee by the federal government and managed by the NPS to maintain the historic setting and provide for visitor use. The remaining acreage is in partial federal ownership or privately owned. The entire park is listed in the National Register of Historic Places (NRHP) as an Historic District and is considered a cultural landscape. The Visitor Center; Antietam National Cemetery; and the Poffenberger, Miller, Parks, Roulette, and Mumma farmsteads each are considered cultural landscapes and have documented Cultural Landscape Inventories.

The proposed Landscape Management Plan will develop comprehensive, sustainable land use strategies to preserve significant landscape elements and integrate natural and cultural resource values. The Plan will define the framework for the treatment of the battlefield and commemorative landscape and describe specific guidelines and tasks aimed to maintain and enhance its historic character.

In accordance with the National Environmental Policy Act (NEPA), the NPS will prepare an EA that will address this project. The NPS intends to coordinate consultation and NEPA review per Advisory Council on Historic Preservation (ACHP) regulations (36 CFR 800.8) and to consult the public per 36 CFA 800.3(e) in public meetings and through our Planning, Environment, and Public Comment (PEPC) website (<https://parkplanning.nps.gov/antilandscap>). It is anticipated

that these outreach efforts will accommodate both NEPA and the Section 106 processes, although the NEPA and Section 106 processes are on two separate, but parallel tracks.

The proposed Area of Potential Effect is the project site, as shown in the attached map. However, at this early stage, we are unable to make any determination of effect. Once determined, the NPS will prepare a formal Assessment of Effects for the project.

We look forward to consulting with you on this project. If you have any questions, please do not hesitate to contact Jane Custer, Chief of Resource Management for the park, by phone at 301-432-7893 or by email at [jane\\_custer@nps.gov](mailto:jane_custer@nps.gov).

Sincerely,

SUSAN  
TRAIL

Digitally signed by  
SUSAN TRAIL  
Date: 2021.11.03  
14:04:59 -04'00'

Susan Trail  
Superintendent  
Antietam National Battlefield

Enclosure: Proposed Area of Potential Effect



IN REPLY  
REFER TO:

## United States Department of the Interior

NATIONAL PARK SERVICE  
Antietam National Battlefield  
P.O. Box 158  
Sharpsburg, MD 21782

November 3, 2021

Ms. Tonya Tipton  
Tribal Historic Preservation Office  
Shawnee Tribe  
29 South Highway 69 A  
Miami, OK 74354

Subject: Section 106 Consultation for Antietam National Battlefield Landscape  
Management Plan and Environmental Assessment

Dear Ms. Tipton:

The National Park Service (NPS) is preparing a Landscape Management Plan and corresponding Environmental Assessment (EA) for Antietam National Battlefield. The NPS wishes to formally initiate consultation for this project with Shawnee Tribe, in accordance with 36 CFR 800.3 of Section 106 of the National Historic Preservation Act of 1966.

Antietam National Battlefield is located in a rural area of south Washington County, Maryland and was established in 1890 to commemorate the bloodiest single-day battle in American history. Antietam is considered one of the best-preserved Civil War areas in the national park system. The farms and farmlands in and near the battlefield appear much as they did on the eve of the battle in 1862. Of the 3,230 acres within the battlefield boundary, approximately 2,000 acres are owned in fee by the federal government and managed by the NPS to maintain the historic setting and provide for visitor use. The remaining acreage is in partial federal ownership or privately owned. The entire park is listed in the National Register of Historic Places (NRHP) as an Historic District and is considered a cultural landscape. The Visitor Center; Antietam National Cemetery; and the Poffenberger, Miller, Parks, Roulette, and Mumma farmsteads each are considered cultural landscapes and have documented Cultural Landscape Inventories.

The proposed Landscape Management Plan will develop comprehensive, sustainable land use strategies to preserve significant landscape elements and integrate natural and cultural resource values. The Plan will define the framework for the treatment of the battlefield and commemorative landscape and describe specific guidelines and tasks aimed to maintain and enhance its historic character.

In accordance with the National Environmental Policy Act (NEPA), the NPS will prepare an EA that will address this project. The NPS intends to coordinate consultation and NEPA review per Advisory Council on Historic Preservation (ACHP) regulations (36 CFR 800.8) and to consult the public per 36 CFA 800.3(e) in public meetings and through our Planning, Environment, and Public Comment (PEPC) website (<https://parkplanning.nps.gov/antilandscapes>). It is anticipated



that these outreach efforts will accommodate both NEPA and the Section 106 processes, although the NEPA and Section 106 processes are on two separate, but parallel tracks.

The proposed Area of Potential Effect is the project site, as shown in the attached map. However, at this early stage, we are unable to make any determination of effect. Once determined, the NPS will prepare a formal Assessment of Effects for the project.

We look forward to consulting with you on this project. If you have any questions, please do not hesitate to contact Jane Custer, Chief of Resource Management for the park, by phone at 301-432-7893 or by email at [jane\\_custer@nps.gov](mailto:jane_custer@nps.gov).

Sincerely,

SUSAN  
TRAIL

Digitally signed by  
SUSAN TRAIL  
Date: 2021.11.03  
14:05:40 -04'00'

Susan Trail  
Superintendent  
Antietam National Battlefield

Enclosure: Proposed Area of Potential Effect



IN REPLY  
REFER TO:

## United States Department of the Interior

NATIONAL PARK SERVICE  
Antietam National Battlefield  
P.O. Box 158  
Sharpsburg, MD 21782

November 3, 2021

Mr. Benjamin Barnes  
Chief  
Shawnee Tribe  
P.O. Box 189  
Miami, OK 74354

Subject: Section 106 Consultation for Antietam National Battlefield Landscape  
Management Plan and Environmental Assessment

Dear Mr. Barnes:

The National Park Service (NPS) is preparing a Landscape Management Plan and corresponding Environmental Assessment (EA) for Antietam National Battlefield. The NPS wishes to formally initiate consultation for this project with Shawnee Tribe, in accordance with 36 CFR 800.3 of Section 106 of the National Historic Preservation Act of 1966.

Antietam National Battlefield is located in a rural area of south Washington County, Maryland and was established in 1890 to commemorate the bloodiest single-day battle in American history. Antietam is considered one of the best-preserved Civil War areas in the national park system. The farms and farmlands in and near the battlefield appear much as they did on the eve of the battle in 1862. Of the 3,230 acres within the battlefield boundary, approximately 2,000 acres are owned in fee by the federal government and managed by the NPS to maintain the historic setting and provide for visitor use. The remaining acreage is in partial federal ownership or privately owned. The entire park is listed in the National Register of Historic Places (NRHP) as an Historic District and is considered a cultural landscape. The Visitor Center; Antietam National Cemetery; and the Poffenberger, Miller, Parks, Roulette, and Mumma farmsteads each are considered cultural landscapes and have documented Cultural Landscape Inventories.

The proposed Landscape Management Plan will develop comprehensive, sustainable land use strategies to preserve significant landscape elements and integrate natural and cultural resource values. The Plan will define the framework for the treatment of the battlefield and commemorative landscape and describe specific guidelines and tasks aimed to maintain and enhance its historic character.

In accordance with the National Environmental Policy Act (NEPA), the NPS will prepare an EA that will address this project. The NPS intends to coordinate consultation and NEPA review per Advisory Council on Historic Preservation (ACHP) regulations (36 CFR 800.8) and to consult the public per 36 CFA 800.3(e) in public meetings and through our Planning, Environment, and Public Comment (PEPC) website (<https://parkplanning.nps.gov/antilandscapes>). It is anticipated

that these outreach efforts will accommodate both NEPA and the Section 106 processes, although the NEPA and Section 106 processes are on two separate, but parallel tracks.

The proposed Area of Potential Effect is the project site, as shown in the attached map. However, at this early stage, we are unable to make any determination of effect. Once determined, the NPS will prepare a formal Assessment of Effects for the project.

We look forward to consulting with you on this project. If you have any questions, please do not hesitate to contact Jane Custer, Chief of Resource Management for the park, by phone at 301-432-7893 or by email at [jane\\_custer@nps.gov](mailto:jane_custer@nps.gov).

Sincerely,

SUSAN  
TRAIL



Digitally signed by SUSAN TRAIL  
Date: 2021.11.09 14:06:25 -0400

Susan Trail  
Superintendent  
Antietam National Battlefield

Enclosure:     Proposed Area of Potential Effect