

Appendix A

Photographs of the Project Area



Western Fire Island

Location: Eastern Border Lonelyville,
Facing West

Top: May 6, 2008

Bottom: May 15, 2008





Western Fire Island

Location: Lonelyville, Plank Walk,
Facing West

Top: May 6, 2008

Bottom: May 15, 2008





Western Fire Island

Location: Lonelyville, Plank Walk,
Facing East

Top: May 6, 2008

Bottom: May 15, 2008







Western Fire Island

Location: Fair Harbor, Walnut Walk,
Facing West

Top: May 6, 2008

Bottom: May 15, 2008





Western Fire Island

Location: Fair Harbor, Walnut Walk,
Facing East

Top: May 6, 2008

Bottom: May 15, 2008



Fair Harbor, Walnut Walk, Facing East






Western Fire Island

Location: Central Fair Harbor, Facing West

Top: May 6, 2008

Bottom: May 15, 2008





Western Fire Island

Location: Saltaire/Fair Harbor, Facing West

Top: May 6, 2008

Bottom: May 15, 2008



Western Fire Island

Location: Saltaire/Fair Harbor, Facing West

Top: May 6, 2008

Bottom: May 15, 2008



Saltaire/Fair Harbor Border, Facing East




Western Fire Island

Location: Saltaire (Broadway/Pacific vicinity), Facing West

Top: May 6, 2008

Bottom: May 15, 2008



Kismet, Facing East



Kismet, Facing West





Central Fire Island

Location: Ocean Bay Park ORV Cut,
Facing West

Top: May 6, 2008

Bottom: May 15, 2008





Central Fire Island

Location: Ocean Bay Park, Midway ,
Facing West

Top: May 6, 2008

Bottom: May 15, 2008





Central Fire Island

Location: Ocean Bay Park, Midway,
Facing East

Top: May 6, 2008

Bottom: May 15, 2008





Central Fire Island

Location: Seaview, Ivy Walk, Facing East

Top: May 6, 2008

Bottom: May 15, 2008





Central Fire Island

Location: Seaview, Crescent Walk,
Facing West

Top: May 6, 2008

Bottom: May 15, 2008




Central Fire Island

Location: Seaview, Crescent Walk,
Facing East

Top: May 6, 2008

Bottom: May 15, 2008





Central Fire Island

Location: Ocean Beach, Bayberry Walk,
Facing West

Top: May 6, 2008

Bottom: May 15, 2008




Central Fire Island

Location: Ocean Beach, Between Groins,
Facing West

Top: May 6, 2008

Bottom: May 15, 2008





Central Fire Island

Location: Ocean Beach, Surf Road,
Facing West

Top: May 6, 2008

Bottom: May 15, 2008





Central Fire Island

Location: Western Boundary FI Summer Club,
Facing East

Top: May 6, 2008

Bottom: May 15, 2008





Fire Island Pines

Location: Eastern Boundary, Facing West

Top: May 6, 2008

Bottom: May 15, 2008





Fire Island Pines

Location: Fisherman's Walk, Facing West

Top: May 6, 2008

Bottom: May 15, 2008





Fire Island Pines

Location: Between Ozone and Nautilus Walks,
Facing West

Top: May 6, 2008

Bottom: May 15, 2008



Fire Island Pines

Location: Harbor Walk, Facing East

Top: May 6, 2008

Bottom: May 15, 2008





Fire Island Pines

Location: East of Beach Hill Walk, Facing West

Top: May 6, 2008

Bottom: May 15, 2008




Fire Island Pines

Location: Driftwood Walk, Facing West

Top: May 6, 2008

Bottom: May 15, 2008



Fire Island Pines, Western Boundary, Facing West



Fire Island Pines, Western Boundary, Facing East





Davis Park

Location: 5th Walk, Facing East

Top: May 6, 2008

Bottom: May 15, 2008





Davis Park

Location: 1st Walk, Facing West

Top: May 6, 2008

Bottom: May 15, 2008



Davis Park

Location: Seajay Walk, Facing West

Top: May 6, 2008

Bottom: May 15, 2008



Davis Park

Location: East Walk, Facing West

Top: May 6, 2008

Bottom: May 15, 2008





Davis Park

Location: Driving Cut, Facing East

Top: May 6, 2008

Bottom: May 15, 2008





Davis Park

Location: Whalebone Walk, Facing West

Top: May 6, 2008

Bottom: May 15, 2008



Davis Park Driving Cut, Facing West



Davis Park East of the Driving Cut, Facing West
Note Scarp of Dune

