

APPENDIX 1
CORRESPONDENCE

Memorandum

To: Project File – Noonday Creek Multi-Use Trail, Phase I

From: Jill Baur

Date: July 15, 2008

Subject: Phone Conversation with Robin Goodloe, Supervisory Biologist, US Fish and Wildlife Service, (706) 613-9493 extension 221

I called Robin Goodloe of the US Fish and Wildlife Service to discuss coordination for the Noonday Creek Multi-Use Trail, Phase I, in Kennesaw Mountain National Battlefield Park. I provided Ms. Goodloe with a brief description of the project and the project area. Ms. Goodloe was familiar with the project area and natural resources present in that area. She indicated that our phone conversation was adequate to address this project and that no further coordination would be required.

Lynn Pietak

From: Bennie_Keel@nps.gov
Sent: Tuesday, June 24, 2008 11:13 AM
To: Lynn Pietak
Subject: RE: ARPA permit KEMO 2008-001

OK, I'll be on the look out!

Bennie

"Lynn Pietak"
<lpietak@edwards-
pitman.com>

06/24/2008 11:00
AM

<Bennie_Keel@nps.gov>

<Lloyd_Morris@nps.gov>

To

cc

Subject

RE: ARPA permit KEMO 2008-001

Hi Bennie--

Just to let you know, they've added another parking alternative. Down the road, we will be resubmitting the report. Hopefully, this will be the last round--

Lynn Marie Pietak, Ph.D.
Edwards-Pitman Environmental, Inc.
1250 Winchester Parkway, Suite 200
Atlanta, GA 30080
770-333-9484

-----Original Message-----

From: Bennie_Keel@nps.gov [mailto:Bennie_Keel@nps.gov]
Sent: Tuesday, June 24, 2008 10:41 AM
To: lpietak@edwards-pitman.com
Cc: Lloyd Morris@nps.gov
Subject: ARPA permit KEMO 2008-001

Lynn,

Received the final reports while I was on travel. Thanks for getting them to us. I presume you also sent the Park their copies. Please contact Richard Vernon <richard_vernon@nps.gov> to transfer the documentation and other materials to the center.

Thanks,

Bennie


Georgia Department of Natural Resources
Historic Preservation Division

Noel Holcomb, Commissioner

W. Ray Luce, Division Director and Deputy State Historic Preservation Officer
34 Peachtree Street NE, Suite 1600, Atlanta, Georgia 30303
Telephone (404) 656-2840 Fax (404) 657-1040
www.gashpo.org

June 16, 2008

Glenn S. Bowman, PE
State Environment / Location Engineer
Attn: Jonathan Cox
Office of Environment / Location
Georgia Department of Transportation
3993 Aviation Circle
Atlanta, Georgia 30336-1593



RE: Transportation Enhancement Project
Noonday Creek Multi-use Trail
Cobb County, Georgia
CM 0004-00 (511): PI 0004511: TE 050411-001

Dear Mr. Bowman:

The Historic Preservation Division (HPD) has reviewed the additional information submitted to our office concerning the proposed Noonday Creek Multi-use Trail in Cobb County, Georgia, as referenced above. Our comments are offered to advise the Federal Highway Administration (FHWA) and the Georgia Department of Transportation (GDOT) on the effects of this undertaking for compliance with Section 106 of the National Historic Preservation Act of 1966, as amended.

Based on the information provided, it still appears that no archaeological resources are located within the proposed project's Area of Potential Effects (APE) based upon a current survey of the project site.

Concerning structural resources, HPD still agrees that the project area includes the Kennesaw Mountain National Battlefield Park that is listed on the National Register of Historic Places. In addition there are other resources that would be contributing structures within a larger Historic District that can be considered eligible for listing on the National Register of Historic Places for the purposes of the project and review. It is HPD's opinion that the project as proposed will meet the *Secretary of Interior's Standards for the Treatment of Historic Properties* with **No Adverse Effect** to the historic structural resources.

Mr. Glenn S. Bowman, PE


June 16, 2008

Page 2

Please be aware that the applicant should contact HPD to arrange the customary site visits at approximately 50% and 100% completion of the project. It is important to remember that any future changes to this project, as it is currently proposed, may require additional steps for Section 106 compliance. HPD encourages federal agencies and project applicants to discuss such changes with our office to ensure that potential effects to historic resources are adequately considered in project planning.

Please refer to project number TE 050411-001 in any future correspondence concerning this project. In closing, HPD is pleased to be working with the project sponsor, GDOT, and FHWA on this endeavor. If we may be of further assistance, please contact Dean Baker, Architectural Review Officer, at 404-657-1043.

Sincerely,



Richard Cloues
Deputy State Historic Preservation Officer

RC:db

cc: Robert M. Callan PE, FHWA (Attn: Jennifer Giersch)
Joseph Palladi, GDOT Planning (Attn: Cora Cook)
Michael Wright, Project Sponsor
John T. Simone III, Design Contact
Grant D. Hudson, Edwards-Pitman Environmental
Le'Var Rice, Atlanta Regional Commission
TEA Reading File

Georgia Department of Natural Resources Wildlife Resources Division

Nongame Conservation Section
2065 U.S. Highway 278, S.E., Social Circle, Georgia 30025-4743
(770) 918 6411

June 13, 2008

Rick Filer
Project Ecologist
Edwards-Pitman Environmental, Inc.
1250 Winchester Pkwy., Suite 200
Smyrna, GA 30080

RECEIVED
JUN 16 2008

BY
EDWARDS-PITMAN ENV.

Subject: Known Occurrences of Conservation Areas and Special Concern Animals and Plants On or Near Multi-Use Path along Old US 41 from Stilesboro Rd. North to Barrett Parkway & 4 Parking Lot alternative within or adjacent of Kennesaw Mountain National Battlefield Park, Cobb County, Georgia

Dear Mr. Filer:

This is in response to your request of June 5, 2008. According to our records, within a three-mile radius of the project site there are the following Natural Heritage Database occurrences:

Arabis missouriensis (Missouri Rockcress) approx. 1.0 mi. SW of site
Calystegia catesbeiana ssp. sericata (Silky Bindweed) approx. 1.0 mi. NW of site
GA *Draba aprica* (Sun-loving Draba) approx. 1.0 mi. SW of site
Plethodon websteri (Webster's Salamander) approx. 0.5 mi. SW of site
Pycnanthemum curvipes (Stone Mountain Mint) approx. 1.0 mi. S of site
US *Symphyotrichum georgianum* (Georgia Aster) [EXTIRPATED?] approx. 1.0 mi. NW of site
Zanthoxylum americanum (Northern Prickly-ash) 0.4 mi. SE of site
Greenspace [Cobb County] approx. 2.5 mi. SW of site
Kennesaw Mountain National Battlefield Park [National Park Service] 0.2 mi. NW of site

* Entries above preceded by "US" indicates species with federal status in Georgia (Protected or Candidate). Species that are federally protected in Georgia are also state protected; "GA" indicates Georgia protected species.

Recommendations:

We have no records of species of concern along the path or at any of the parking lot sites. Because of the nearby records, we recommend completing surveys for species of concern before any work begins. Also, a possibly extirpated, federal candidate species, *Symphyotrichum georgianum* (Georgia Aster) is within three miles of the proposed project. Section 9 of the Endangered Species Act states that taking or harming of a listed species is prohibited. We recommend all requestors with projects located near federally protected species consult with Robin Goodloe of the United States Fish and Wildlife Service (706-613-9493, ext.221 or Robin_Goodloe@fws.gov).

We are glad to see path construction, which will add to the recreation opportunities in the community. Please keep erosion to a minimum during construction, and leave as much vegetation intact as possible. In wet areas, use boardwalks if possible to prevent degradation and destruction of these sensitive habitats. If the path is paved, we strongly recommend using a porous pavement that will allow water to soak through instead of running off the surface and into the creek. Please plan the path carefully and provide for adequate parking and access areas. These measures will help protect water quality, protect sensitive habitats and native species and provide for a more enjoyable recreational experience for the users.

New Data Available on the Nongame Conservation Section Website

We have recently updated the Nongame Conservation Section Website!!! You can view the updated rare species and natural community information by Quarter Quad, County and HUC8 Watershed. To access this information, please visit our GA Rare Species and Natural Community Information page at:

<http://georgiawildlife.dnr.state.ga.us/content/displaycontent.asp?txtDocument=89>

An updated ESRI shape file of our rare species and natural community data by quarter quad and county is also available. It can be downloaded from:

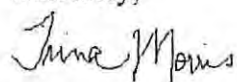
<http://georgiawildlife.dnr.state.ga.us/assets/documents/gnhp/gnhpds.zip>

Disclaimer:

Please keep in mind the limitations of our database. The data collected by the Nongame Conservation Section comes from a variety of sources, including museum and herbarium records, literature, and reports from individuals and organizations, as well as field surveys by our staff biologists. In most cases the information is not the result of a recent on-site survey by our staff. Many areas of Georgia have never been surveyed thoroughly. Therefore, the Nongame Conservation Section can only occasionally provide definitive information on the presence or absence of rare species on a given site. Our files are updated constantly as new information is received. **Thus, information provided by our program represents the existing data in our files at the time of the request and should not be considered a final statement on the species or area under consideration.**

If you know of populations of special concern species that are not in our database, please fill out the appropriate data collection form and send it to our office. Forms can be obtained through our web site (<http://www.georgiawildlife.com>) or by contacting our office. If I can be of further assistance, please let me know.

Sincerely,



Katrina Morris
Environmental Review Coordinator

Draft Archeology Report.txt

From: Bennie_Keel@nps.gov
Sent: Tuesday, June 03, 2008 1:03 PM
To: lpietak@edwards-pitman.com
Cc: Lloyd_Morris@nps.gov
Subject: Draft Archeology Report

I have reviewed your report: Addendum to the Phase I Archaeological Survey of the Proposed Noonday Creek Multi-Use Trail The report is clearly written and describes your methodology and findings. I only wish that other reports I read met the standards you maintain. It fulfills your reporting requirements under your permit KEMO 2008-001. Please submit the copies of the final report to me and the Park and make arrangements, as you have in the past, with Richard Vernon here at the Center to transmit the documentation as required by the permit to us.

Thanks for another job well done.

Bennie C. Keel, PhD, RPA
Regional Archeologist

Georgia Department of Natural Resources
Historic Preservation Division

Noel Holcomb, Commissioner

W. Ray Luce, Division Director and Deputy State Historic Preservation Officer

34 Peachtree Street NW, Suite 1600, Atlanta, Georgia 30303

Telephone (404) 656-2840 Fax (404) 657-1040 <http://www.gashpo.org>

April 30 2007

Mr. Harvey D. Keepler
State Environmental/Location Administrator
Georgia Department of Transportation
3993 Aviation Circle
Atlanta, GA 30336

RE: Draft Phase I Archaeology Report; GDOT Project TEE-0008-00(102)
P.I. No. 0008102
Cobb County, Georgia
TE-050411-001

Dear Mr. Keepler:

The Historic Preservation Division (HPD) has received the draft Phase I archaeological testing report concerning the proposed Noonday Creek multi-use trail Phase I and II, Cobb County, Georgia. Our comments are offered to assist the Federal Highway Administration and the Georgia Department of Transportation in complying with Section 106 of the National Historic Preservation Act of 1966, as amended.

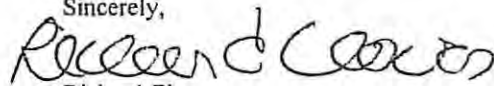
HPD has reviewed the archaeological survey report entitled "*A Phase I Archaeological Survey Of The Proposed Noonday Creek Multi-Use Trail Project Corridor and Parking Area, Cobb County, Georgia*," prepared by EPEI. Based on the information contained in this report, HPD agrees with the finding Archaeological site 9CO706 and 9CO688 are considered eligible for listing on the National Register of Historic Places (NRHP). HPD also concurs that the portion of archaeological site 9CO706 located within the proposed project's Area of Potential Environmental Effect (APE) does not contribute to the criteria for listing on the NRHP. HPD also agrees that the shift of the proposed trail location in the area of site 9CO688 has avoided the site altogether. Therefore, HPD concurs with the finding that the project as proposed will have no adverse effect to archaeological resources on or eligible for listing on the NRHP.

The following technical comments are offered:

1. A brief explanation of the term "locus" of activity when first used in the report would be helpful to the novice reader of the report.

If you have any questions or if we may be of further assistance, please contact Robert F. Entorf, Review Archaeologist, at (404) 651-6775.

Sincerely,



Richard Cloues

Deputy State Historic Preservation Officer

RC/RFE

cc: Mr. William Farr, P.E., FHWA (Attn: Jennifer Giersch)
Julie Kovach, Atlanta Regional Commission

Comments on Phase I Archaeological Survey .. Noonday Creek ... Project.txt
From: Bennie_Keel@nps.gov
Sent: Monday, April 09, 2007 11:17 AM
To: lpietak@edwards-pitman.com
Cc: Daniel_R_Brown@nps.gov
Subject: Comments on Phase I Archaeological Survey .. Noonday Creek ...
Project

Lynn

I have reviewed the draft copy of Phase I Archaeological Survey of the Proposed Noonday Creek Multi-Use Trail Project Corridor and Parking Area, Cobb, Georgia and offer the following comments.

1. The report is well written and clear as to what was done and what was discovered, precisely where resources were found within the boundaries of the Park is not so clear,
2. Please indicate the Kennesaw Mountain National Battlefield Park boundary on all maps where appropriate.
3. The text in the Field Survey Results needs to be modified to precisely describe what resources were identified within the boundary of the Park.
4. The text in the Summary and Recommendations should clearly state any recommendations for management of the resources found within the boundary of the Park.

I look forward to receiving the final report once the above concerns are addressed.

Bennie C. Keel, PhD, RPA
Regional Archeologist

Georgia Department of Natural Resources
Historic Preservation Division

Noel Holcomb, Commissioner

W. Ray Luce, Division Director and Deputy State Historic Preservation Officer
34 Peachtree Street NE, Suite 1600, Atlanta, Georgia 30303
Telephone (404) 656-2840 Fax (404) 657-1040
www.gashpo.org

November 15, 2005

Mr. Harvey D. Keepler
State Environment / Location Engineer
Attn: Lisa Favors
Office of Environment / Location
Georgia Department of Transportation
3993 Aviation Circle
Atlanta, Georgia 30336-1593

RE: Transportation Enhancement Project
Noonday Creek Multi-use Trail
Cobb County, Georgia
CM 0004-00 (511); PI 0004511; TE/HP 050411-001

Dear Mr. Keepler:

The Historic Preservation Division (HPD) has reviewed the information submitted to our office concerning the proposed Noonday Creek Multi-use Trail in Cobb County, Georgia. Our comments are offered to advise the Federal Highway Administration (FHWA) and the Georgia Department of Transportation (GDOT) on the effects of this undertaking for compliance with Section 106 of the National Historic Preservation Act of 1966, as amended.

Based on the information provided, it appears that no archaeological resources are located within the proposed project's Area of Potential Effects (APE) based upon a current survey of the project site.

Concerning structural resources, HPD agrees that the project area includes the Kennesaw Mountain National Battlefield Park that is listed on the National Register of Historic Places. In addition there are other resources that would be contributing structures within a larger Historic District that can be considered eligible for listing on the National Register of Historic Places for the purposes of the project and review. It is HPD's opinion that the project as proposed will meet the *Secretary of Interior's Standards for the Treatment of Historic Properties with No Adverse Effect* to the historic structural resources.

Please be aware that the applicant should contact HPD to arrange the customary site visits at approximately 50% and 100% completion of the project. It is important to remember that any future changes to this project, as it is currently proposed, may require additional steps for Section 106 compliance. HPD encourages federal agencies and project applicants to discuss such changes with our office to ensure that potential effects to historic resources are adequately considered in project planning

Mr. Harvey D. Keepler

200
11/7/05



Natural Resources Conservation Service
355 East Hancock Avenue
Athens, Georgia 30601
Telephone: 706-546-2272 Fax: 706-546-2120

October 21, 2005

Josh Earhart
Edwards-Pitman Environmental, Inc.
1250 Winchester Parkway, Suite 200
Smyrna, Georgia 30080

**Re: Early Coordination Request for Project CM-0004-00(511)
Cobb County Project: P.I. No. 0004511, FNH0500**

Dear Mr. Earhart:

This letter is in reference to your request for information on the possible impacts the proposed streetscaping project may have on land use, conservation, water quality and other general environmental concerns that may be of interest to our agency. The following outlines our concerns with the proposed project with regards to farmland protection, and Natural Resources Conservation Service (NRCS) Watershed Dams and project easements.

Farmland Protection

The Farmland Protection Policy Act (FPPA) is intended to minimize the impact Federal programs have on the unnecessary and irreversible conversion of farmland to nonagricultural uses. Projects are subject to FPPA requirements if they may irreversibly convert farmland (directly or indirectly) to nonagricultural use and are completed by a Federal agency or with assistance from a Federal agency. For the purpose of FPPA, farmland includes prime farmland, unique farmland, and land of statewide or local importance. Farmland subject to FPPA requirements does not have to be currently used for cropland. It can be forest land, pastureland, cropland, or other land, but not water or urban built-up land. It should be noted that the FPPA does not authorize the Federal Government to regulate the use of private or nonfederal land or, in any way, affect the property rights of owners.

NRCS uses a land evaluation and site assessment (LESA) system to establish a farmland conversion impact rating score on proposed sites of federally funded and assisted projects. This score is used as an indicator for the project sponsor to consider alternative sites if the potential adverse impacts on the farmland exceed the recommended allowable level. It is our understanding that the proposed project involves Federal funds or assistance, and thus would be subject to this assessment. You will need to complete and submit form USDA AD-1006. Please contact Jim Lathem in Athens at (706) 546-2039 for assistance. As a preview the FPPA defines prime farmland soils as those that are not already developed. That will probably eliminate this

Earhart

Page 2

site from those considerations. However, we cannot definitively make that call until the soil scientists review the site.

NRCS Watershed Dams

More than 50 years ago, the U.S. Department of Agriculture was authorized by Congress to help local communities with flood control and watershed protection through the Watershed Program (PL-534 Flood Control Act of 1944 and PL-566 Watershed Protection and Flood Prevention Act). As a result, local communities, with NRCS assistance, have constructed over 11,000 dams in 47 states since 1948. These dams were originally constructed for protection of farmlands from flooding impacts. In 2000, PL-566 was amended to provide NRCS authorization to assist communities with rehabilitation of their aging dams. The legislation authorizes NRCS to work with local communities and watershed project sponsors to address public health and safety concerns and potential environmental impacts of aging dams.

We have reviewed our records and have determined that there are no NRCS Watershed dams in the vicinity of the proposed project, nor any upstream or downstream that would be impacted by the project.

NRCS Easements

NRCS easements relate to our Wetland Reserve Program and the Farm and Ranch Land Protection Program. We have reviewed our records and have determined that there are no such easements within the vicinity of the proposed project that would be impacted.

NRCS appreciates this opportunity to comment. If you have questions or need any additional information, please contact Mr. Dan Wallace of my staff at (706) 546-2244.

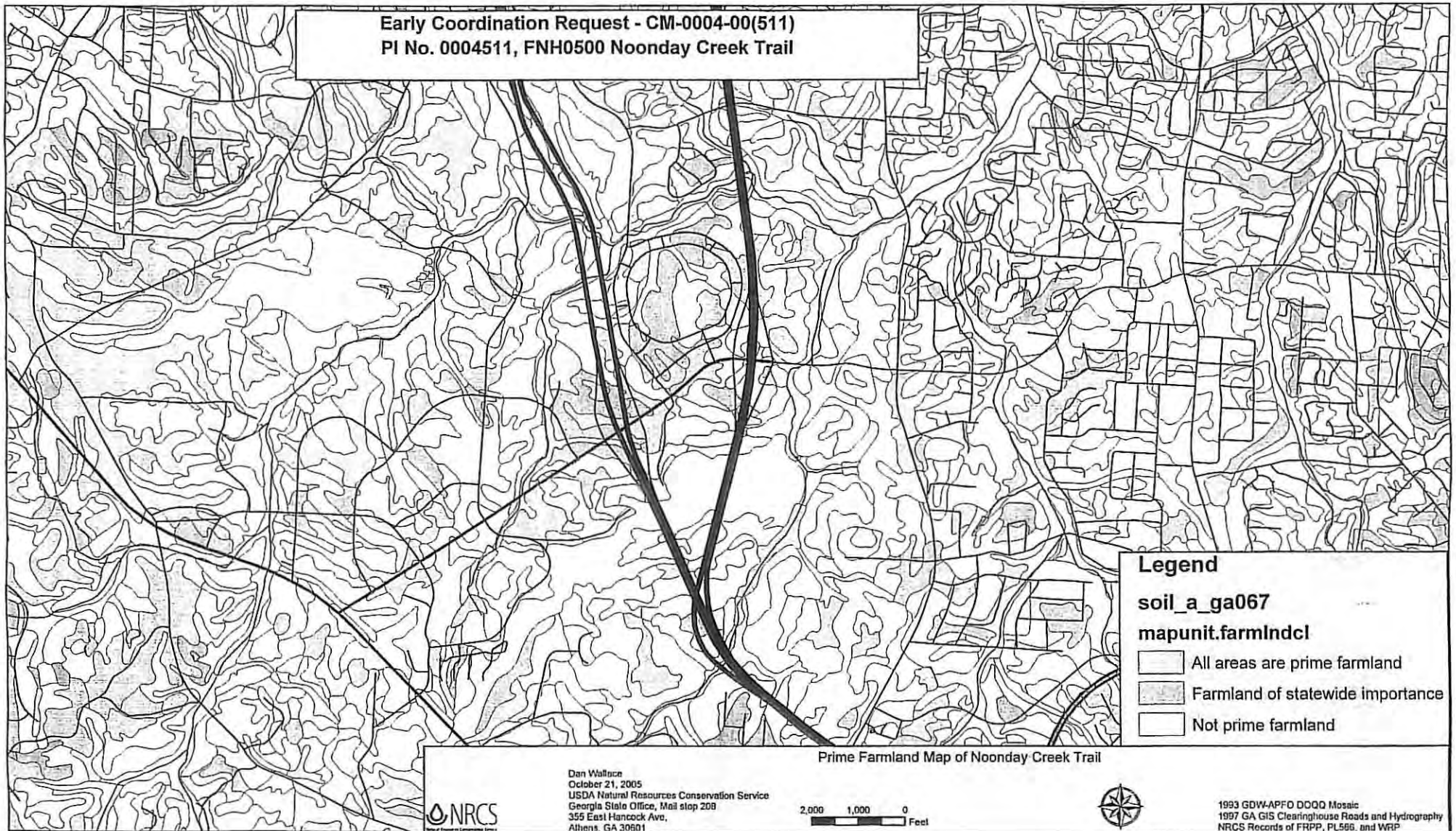
Sincerely,

 **Acting for**

JAMES E. TILLMAN, SR.
State Conservationist

Enclosures (2)

Early Coordination Request - CM-0004-00(511)
PI No. 0004511, FNH0500 Noonday Creek Trail



Early Coordination Request - CM-0004-00(511)
PI No. 0004511, FNH0500 Noonday Creek Trail

FEATURE
Lake/Pond
Reservoir
Stream/River
river24k_L_p0067
FEATURE_TY
City Street
County Road
Interstate
Public Road
State Highway

No Watershed Structure, No WRP or FRPP Easement, Federal funds, however soils probably already developed making them definitionally not prime farmland.



Dan Wallace
October 21, 2005
USDA Natural Resources Conservation Service
Georgia State Office, Mail stop 203
355 East Hancock Ave,
Athens, GA 30601

2,000 1,000 0
Feet



1993 GDW-APFO DOQQ Mosaic
1997 GA GIS Clearinghouse Roads and Hydrography
NRCS Records of FRPP, PL566, and WRP



IN REPLY REFER TO:

United States Department of the Interior

National Park Service
Kennesaw Mountain
National Battlefield Park
905 Kennesaw Mountain Drive
Kennesaw, Georgia 30152



H4217

October 19, 2005

Josh Earhart
NEPA Planner
Edwards-Pitman Environmental, Inc.
1250 Winchester Parkway, Suite 200
Smyrna, GA 30080

RECEIVED

BY:
EDWARDS-PITMAN ENV.

Re: Noonday Creek Trail Phase I

Josh Earhart,

Thank you for your letter of October 4, 2005, requesting advisement on any known project area conditions of special concern for the Noonday Creek Multi-Use Trail Phase I and Federally Funded Project CM-0004-00(511), Cobb County, P.I. Number 0004511, FNH0500. The National Park Service at Kennesaw Mountain National Battlefield Park would like to bring the following items to your attention regarding that portion of the trail that falls within the park:

- Because of the extent of the project, specifically that a portion of the trail within Kennesaw Mountain National Battlefield Park will deviate from the existing road shoulder requiring a substantial amount of cut and/or fill and the installation of a bridge to cross the CSX Railroad track, and that the installation of the trail will displace approximately 40 overflow parking spaces on the Old 41 Highway road shoulder, this proposed action will require the completion of an environmental assessment with its attendant public comment period. The comment period must be adequately announced to the public and be a minimum of 30 days in length. Following the incorporation of any changes resulting from the public comments, and if it is determined that there will be no significant impacts resulting from the action, the park would prepare a Finding of No Significant Impact (FONSI). A FONSI requires the signature of the NPS Regional Director. Routing for review and signature usually takes 4-6 weeks. The National Park Service is willing to work closely with Edwards-Pitman Environmental, Inc. to accomplish this, and recommends that you contact Anita Barnett in the NPS Southeast Regional Office at (404) 562-3124 ext. 705 at your earliest convenience.
- In addition to NEPA compliance, requirements of Section 106 of the National Historic Preservation Act will need to be met. Park staff will need to complete an Assessment of Effect on Cultural Resources, and submit this compliance document to the NPS Regional Office and State Historic Preservation Officer for review and approval. The results of the archeological fieldwork should be attached to this Assessment of Effect on Cultural Resources document.

Anita Barnett@nps.gov

TAKE PRIDE
IN AMERICA

- Following NEPA and NHPA Section 106 compliance and prior to initiating construction, this project will require the issuance of a right-of-way permit by the National Park Service, signed by the Southeast Regional Director. Routing for review and signature usually takes 4-6 weeks. The right-of-way permit will need to specify the responsibilities for ongoing maintenance of the multi-use trail and bridge. The NPS is not able to assume this expense.
- Trail access parking located outside the park will need to be planned and constructed before the park will initiate a right-of-way permit. Trail users will drive to the park to access the multi-use trail unless trail access parking is available elsewhere. Parking facilities within the park already far exceed their capacity a large percentage of the time.
- The installation of the bridge across the CSX Railroad tracks must be scheduled at a time to minimize the disruption of traffic on Old 41 Highway. The highway is busiest from 6 a.m. through 8 p.m. Monday through Saturday, and from 11 a.m. through 8 p.m. on Sunday.
- Installation of the trail at the intersection of Old 41 Highway and Stilesboro Road may require relocation of the traffic signal mast arm. This work must be scheduled at a time to minimize disruption of traffic. The highway is busiest from 6 a.m. through 8 p.m. Monday through Saturday, and from 11 a.m. through 8 p.m. on Sunday.
- The design specifications state that the trail corridor will be a maximum of 16 feet wide through the park, allowing for a 2 foot road shoulder/curb, 2 foot median/island, 10 foot trail, and 2 foot trail shoulder. Construction activities should be limited to this 16 foot corridor to minimize ground and vegetation disturbance and the removal of trees. Any deviation from this 16 foot corridor during construction will require the approval of the park superintendent and should be reflected in the planning & design, and compliance documents.

Thank you for the opportunity to provide input and comments at this stage of the project. If you have any questions, please contact me at (770) 427-4686 ext. 223.

Sincerely,



Daniel R. Brown
Superintendent

cc: Anita Barnett, NPS Southeast Regional Office
Keith Franklin, Florence & Hutchinson
Jay Simone, Florence & Hutchinson

Early Coordination Mailing List – October 4, 2005
Noonday Creek Multi-Use Trail, Phase I, GDOT Project Number CM-0004-00(511), PI No. 0004511

Mr. Celso Puente, Chief
U.S. Geological Survey
12201 Sunrise Valley Drive, Mail Stop 423
Environmental Affairs Program
Reston, Virginia 20192

Mr. Larry Thompson
Georgia Forestry Commission
Forest Management
Box 819
Macon, Georgia 31202-0819
Attention: Bonny Adams

Ms. Linda Poythress
Regional Office Of Environment-Environment Team
U.S. Department of Housing & Urban Development
Five Points Plaza Building, 40 Marietta Street
Atlanta, Georgia 30303

National Park Service, Southeast Regional Office
Planning & Compliance Division
Attn: Steven M. Wright
Atlanta Federal Center, 1924 Building
100 Alabama Street SW
Atlanta, Georgia 30303

Mr. Leonard Jordan
Natural Resources Conservation Service
Stephens Federal Building
355 East Hancock Avenue
Athens, Georgia 30601

Daniel R. Brown, Acting Superintendent
United States Department of the Interior
National Park Service
Kennesaw Mountain National Battlefield Park
905 Kennesaw Mountain Drive
Kennesaw, Georgia 30152

Chairman Samuel S. Olens
Atlanta Regional Commission
40 Courtland Street NE
Atlanta GA 30303

Chairman Samuel S. Olens
Cobb County Board of Commissioners
100 Cherokee Street
Marietta, Georgia 30090

Paul Joe, DO, MPH
Medical Officer
National Center for Environmental Health
4770 Buford Highway
Atlanta, Georgia 30341

Mr. Heinz Mueller
U.S. Environmental Protection Agency, Region 4
Atlanta Federal Center
100 Alabama Street, SW
Atlanta, Georgia 30303-3104

Sample Early Coordination Letter

October 4, 2005



**Re: Early Coordination Request for Noonday Creek Multi-Use Trail Phase I and
Federally Funded Project CM-0004-00(511), Cobb County, P.I. Number 0004511, FNH0500**

Dear [REDACTED],

Edwards-Pitman Environmental, Inc. has contracted with the Georgia Department of Transportation (GDOT) to assist in the preparation of the environmental documentation for the referenced project. The project represents the construction of the Noonday Creek Multi-Use Trail in two phases. The trail would begin at Kennesaw Mountain National Battlefield Park at the intersection of Old US 41 and Stilesboro Road and would run along side roadways and Noonday Creek to Bells Ferry Road in Cobb County. The proposed project is approximately six miles long. The project location is shown on the enclosed figure.

The design for the project is being developed concurrently with environmental documentation and in compliance with applicable environmental laws and regulations. This process, developed by the Georgia Department of Transportation to make our projects responsive to social, economic, and environmental concerns, offers you the opportunity to identify site-specific conditions to be addressed in the environmental assessment.

Please advise us of any known project area conditions of special concern. With your assistance, we can give these issues due consideration and integrate them into the development of the project alignment and design.

Your cooperation is appreciated. If you have any questions or need additional information, please contact me at (770) 333-9484.

Sincerely,

Josh Earhart
NEPA Planner
Edwards-Pitman Environmental, Inc.

Enclosure

EPEI File No. FNH0500



IN REPLY REFER TO:

United States Department of the Interior

National Park Service
Kennesaw Mountain
National Battlefield Park
905 Kennesaw Mountain Drive
Kennesaw, Georgia 30152



H4217

April 28, 2005

Grant D. Hudson
Edwards-Pitman Environmental, Inc.
1250 Winchester Parkway, Suite 200
Smyrna, GA 30080

Project Identification Number: P.I. No. 0004511

Grant D. Hudson,

The National Park Service at Kennesaw Mountain National Battlefield Park requests to become a consulting party for cultural resources for the Noonday Creek Multi-Use Trail Phase I and GDOT Project CM-0004-00(511) (Phase II). Phase I will require the park's consultation and concurrence for the portion of Phase I that lies within the Park. To conduct an archeological field survey within Kennesaw Mountain National Battlefield Park it is necessary to obtain an ARPA permit (Archeological Resources Protection Act) and prepare a research design proposal. The NPS will stipulate necessary conditions for the permit, which will include meeting NPS standards for archeological field work, having NPS staff present during the field work, and cataloging any artifacts found during the course of the field work according to NPS cataloging standards. All artifacts would be turned in to the NPS for proper curation and would remain the property of the NPS. The request for ARPA permit and any questions should be directed to:

Bennie Keel, Regional Archeologist
Southeast Archeological Center
2035 E. Paul Dirac Drive
Johnson Building, Suite 120
Tallahassee, FL 32310
(850) 580-3011 ext. 109

Kennesaw Mountain National Battlefield Park was listed on the National Register of Historic Places on October 15, 1966, and the battlefield is classified as a National Register historic district. Earthworks associated with the battle are documented in the Historical Base Map of 1938, Emmet Nichols' Historic Ground Cover Map of 1980 and Index of Artillery Positions, surveyed from 1977 to 1978, and most recently by park Historian Dennis Kelly in a battlefield-scale troop movement map produced in 1993. Other helpful documents include Kennesaw Mountain National Battlefield Park Archeological Overview and Assessment, and Historic Resource Study. Copies of both are available at park headquarters.



Please contact me at (770) 427-4686 ext. 223 if you have any other questions.

Sincerely,

A handwritten signature in black ink, appearing to read "Daniel R. Brown". The signature is fluid and cursive, with a long horizontal stroke at the end.

Daniel R. Brown
Acting Superintendent

NOTIFICATION

Initiation of Section 106 Process for

Noonday Creek Multi-Use Trail Phase I & GDOT Project CM-0004-00(511) (Phase II),

Cobb County, P.I. No. 0004511

April 8, 2005

The Georgia Department of Transportation is in the beginning stages of project development for this proposed transportation project. In compliance with Section 106 of the National Historic Preservation Act, the Department has determined that because of the nature and the scope of this undertaking, the proposed project has the potential to cause effects to historic properties if any such properties exist in the project area. The Department is attempting to identify historic properties already listed in the National Register of Historic Places and any properties not already listed that would be considered eligible for listing that are located within the geographic area of potential effects (APE) of the proposed project.

The proposed project would consist of the construction of the Noonday Creek Multi-Use Trail in two phases. The trail would begin at Kennesaw Mountain National Battlefield Park at the intersection of Old US 41 and Stilesboro Road and would run along side roadways and Noonday Creek to Bells Ferry Road (see attached Figure 1). In the areas that the trail would be running along a roadway, the trail would be 10 feet wide and separated from the roadway with 6" x 30" curb and gutter and a two-foot grass shoulder on each side of the trail. In the areas that the trail is running along side or near Noonday Creek the trail would be 10 feet wide with a two-foot grass shoulder on each side of the trail. The trail would stay mostly within existing right-of-way and a sewer easement for the Cobb County Water System. Some right-of-way would be required, but should be less than 30 feet in width. The total length of the multi-use trail is approximately 6 miles.

Phase I of the project runs from Kennesaw Mountain Park to US 41 at Barrett Parkway. Phase II runs from US 41 at Barrett Parkway to Bells Ferry Road.

Because of the nature and scope of the undertaking, the APE is limited to the proposed right-of-way and viewshed of the proposed project, within which all construction and ground disturbing activity would be confined (refer to attached Figure 1). No potential for indirect effects outside of the proposed right-of-way and viewshed of the proposed project exists.

Section 106 of the National Historic Preservation Act requires the Federal Highway Administration and the Georgia Department of Transportation, in consultation with the Georgia State Historic Preservation Officer, to identify potential consulting parties and to invite them to participate in the Section 106 process. This Notification letter is one of several methods the



Department uses to encourage public participation in this process and it serves as your invitation to participate as a consulting party in the Section 106 process for this project.

A written request to become a consulting party for cultural resources for this project should be directed to:

Edwards-Pitman Environmental, Inc.
1250 Winchester Parkway
Suite 200
Smyrna, Georgia 30080

Attn: Grant D. Hudson

Responses would be appreciated within thirty (30) days of receipt of this Notification letter. Please refer to the project identification number (**P.I. No. 0004511**) in your response. The potential consulting parties identified and invited to participate in the Section 106 process for this project are the Atlanta Regional Commission, the Kennesaw Mountain National Battlefield, the Georgia SHPO and the Cobb County Board of Commissioners. If you are aware of other organizations or individuals interested in cultural resources in the project area not already identified, please forward their names to the Department.

Also, on behalf of the Federal Highway Administration Georgia Division (FHWA), in keeping with a government-to-government relationship and in compliance with 36CFR800, the following tribal governments are invited to participate in the Section 106 process for this project: Alabama-Coushatta Tribe of Texas, Chickasaw Nation, Muscogee (Creek) Nation, Poarch Band of Creek Indians, Seminole Nation of Florida, Thlopthlocco Tribal Town, and the United Keetoowah Band of Indians. Responses to this Notification regarding tribal concerns should be addressed to the attention of Mr. Eric Duff, the Department's Native American liaison, at the above address.

Existing information on previously identified historic properties has been checked to determine if any are located within the APE of this undertaking. This review of existing information revealed no National Historic Landmarks and no bridges determined eligible for inclusion in the National Register in the updated Georgia Historic Bridge Survey (GHBS) are located within the proposed project's APE. One National Register Listed property is located with the proposed project's APE. This is the Kennesaw Mountain Battlefield Park.

No properties 50 years old or older were identified within the proposed project's APE in the 2000 Department of Natural Resources (DNR) Cobb County Survey.

Even though no properties 50 years old or older were identified within the APE in the 2000 Department of Natural Resources (DNR) Cobb County survey, because buildings or structures were identified within the APE by consulting aerial photography and topographic maps, the proposed project will be field surveyed for both historic properties and archaeological sites. The Criteria of Eligibility will be applied to any identified properties in consultation with the Georgia



SHPO and other consulting parties to determine if any of those properties are eligible for inclusion in the National Register of Historic Places.

Consulting parties are also invited to provide information concerning any historic or archaeological properties already listed in the National Register or that could be eligible for listing in the National Register that are not identified in this Notification letter. In accordance with Section 106 of the National Historic Preservation Act, the Department will assess project effects to any identified historic properties as preliminary project plans become available, endeavor to minimize harm to all identified historic properties and produce an Assessment of Effects report. This document will be provided to all consulting parties for comment when completed.

Individuals and organizations that do not wish to become a consulting party, but would still like to comment on the proposed project will also have that opportunity throughout the plan development process. Historic resource concerns can be addressed to Grant D. Hudson (770-333-9484 or ghudson@edwards-pitman.com) of Edwards-Pitman Environmental, Inc.; archaeological resource concerns, including cemetery and other human burials, can be addressed to Eric Anthony Duff (404-699-4406 or eric.duff@dot.state.ga.us) of the Department's Office of Environment/Location. Questions concerning general design or location issues may be addressed to John T. Simone, III (770-428-0157) of Florence & Hutcheson, Inc.

Georgia Department of Natural Resources
Wildlife Resources Division

LONICE C. BARRETT, COMMISSIONER
DAVID WALLER, DIVISION DIRECTOR

Georgia Natural Heritage Program
2117 U.S. Hwy. 278 S.E., Social Circle, Georgia 30025-4714
(770) 918-6411, (706) 557-3032

August 8, 2002

Rick Filer
Project Ecologist
Edwards-Pitman Environmental, Inc.
1250 Winchester Pkwy., Suite 200
Atlanta, GA 30080

Subject: Known or Potential Occurrences of Special Concern Plant and Animal Species, and Conservation Lands, on or near Proposed Construction Site of Nature Trail along Noonday Creek (Project WKD - 0201), Cobb County, Georgia

Dear Mr. Filer:

This is in response to your request of July 15, 2002. According to our records, within a three mile radius of the project site, there are the following occurrences:

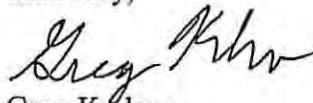
Arabis missouriensis (Missouri Rockcress) approx. 3.0 mi. S of site
Aster georgianus (Georgia Aster) approx. 1.0 mi. SW of site
Calystegia catesbiana ssp. *sericata* (Silky Bindweed) approx. 1.5 mi. SW of site
Draba aprica (Open-ground Whitlow-grass) approx. 2.5 mi. S of site
Draba aprica (Open-ground Whitlow-grass) approx. 3.0 mi. S of site
Plethodon websteri (Webster's Salamander) approx. 2.5 mi. S of site
Pycnanthemum curvipes (Mountain-mint) approx. 2.5 mi. S of site
Zanthoxylum americanum (Northern Prickly-ash) approx. 2.0 mi. S of site
Kennessaw Mountain National Battlefield Park approx. 1.5 mi. S of site

Enclosed are lists that should aid in assessing the potential for rare species occurrences within the area of concern.

Please keep in mind the limitations of our database. The data collected by the Georgia Natural Heritage Program comes from a variety of sources, including museum and herbarium records, literature, and reports from individuals and organizations, as well as field surveys by our staff biologists. In most cases the information is not the result of a recent on-site survey by our staff. Many areas of Georgia have never been surveyed thoroughly. Therefore, the Georgia Natural Heritage Program can only occasionally provide definitive information on the presence or absence of rare species on a given site. Our files are updated constantly as new information is received. **Thus, information provided by our program represents the existing data in our files at the time of the request and should not be considered a final statement on the species or area under consideration.**

If you know the location of populations of special concern species that are not in our database, please fill out the appropriate data collection form and send it to our office. Forms can be obtained through our web site (<http://www.georgiawildlife.com>) or by contacting our office. If I can be of further assistance, please let me know.

Sincerely,



Greg Krakow
Data Manager

enclosures

TR 8545

Special Concern Animals Potentially Occurring in Cobb County, Georgia

Georgia Natural Heritage Program, 2117 US Hwy 278 SE, Social Circle, GA 30025, (770) 918-6411



Species Common Name	Global Rank	State Rank	Federal Status	State Status	Habitat
<i>Almophila aestivalis</i> BACHMAN'S SPARROW	G3	S3		R	Open pine or oak woods; old fields; brushy areas
<i>Ammodramus henslowii</i> HENSLOW'S SPARROW	G4	S3			Wet shrubby fields and weedy meadows
<i>Cyprinella callitaenia</i> BLUESTRIPE SHINER	G2G3	S2		T	Flowing areas in large creeks and medium-sized rivers over rocky substrates
<i>Etheostoma scotti</i> CHEROKEE DARTER	G2	S2	LT	T	Small to medium-sized creeks with moderate current and rocky substrates
<i>Hemidactylium scutatum</i> FOUR-TOED SALAMANDER	G5	S2			Swamps; boggy streams & ponds; wet woods
<i>Hybopsis lineapunctata</i> LINED CHUB	G3	S3			Upland creeks over sandy substrate with gentle current
<i>Ichthyomyzon gagei</i> SOUTHERN BROOK LAMPREY	G5	S3			Creeks to small rivers with sand or sand and gravel substrate
<i>Lythrurus atripiculus</i> BLACKTIP SHINER	G4	S2			Pools and backwater areas in small to medium-sized creeks over sandy substrate
<i>Lythrurus lirus</i> MOUNTAIN SHINER	G4	S3			Cool, clear streams in flowing water over sandy to rocky substrates
<i>Macrhybopsis hyostoma</i> SPECKLED CHUB	G5	S1S2			Swift currents over gravel substrates
<i>Macrhybopsis storeriana</i> SILVER CHUB	G5	S1S2			Large rivers over sandy or silty substrate
<i>Myotis austroriparius</i> SOUTHEASTERN MYOTIS	G3G4	S3			Caves & buildings near water
<i>Notropis asperifrons</i> BURRHEAD SHINER	G4	S2			Small streams to medium-sized rivers in pools, riffles, and midwater areas
<i>Notropis chrosomus</i> RAINBOW SHINER	G4	S3			Small clear streams with moderate current over sand to gravel substrates
<i>Notropis hypsilepis</i> HIGHSKALE SHINER	G3	S3		T	Flowing areas of small to large streams over sand or bedrock substrates
<i>Notropis stilbius</i> SILVERSTRIPE SHINER	G4	S3			Medium-sized streams and rivers in flowing pools over sandy to rocky substrates
<i>Nyctanassa violacea</i> YELLOW-CROWNED NIGHT- HERON	G5	S3S4			River swamps; marshes; cypress/gum ponds
<i>Nycticorax nycticorax</i> BLACK-CROWNED NIGHT- HERON	G5	S3S4			River swamps; marshes; cypress/gum ponds
<i>Ophisaurus attenuatus</i> SLENDER GLASS LIZARD	G5	S3			Open woods; savannas; old fields; edges of streams & ponds; sandhills
<i>Phenacobius catostomus</i> RIFFLE MINNOW	G4	S3			Swift riffles in large streams or rivers over rocky substrates
<i>Plethodon dorsalis dorsalis</i> SOUTHERN ZIGZAG SALAMANDER	G4	S2S3			Moist woods near streams or springs; cave entrances

Special Concern Animals Potentially Occurring in Cobb County, Georgia

Georgia Natural Heritage Program, 2117 US Hwy 278 SE, Social Circle, GA 30025, (770) 918-6411



Species Common Name	Global Rank	State Rank	Federal Status	State Status	Habitat
Plethodon websteri WEBSTER'S SALAMANDER	G3	S1			Moist forests near rocky streams
Scartomyzon lachneri GREATER JUMPROCK	G4	S3			Small to large streams in swift current over rocky substrate
Thryomanes bewickii BEWICK'S WREN	G5	SU		R	Thickets; brushy areas; open woods

Special Concern Plants Potentially Occurring in Cobb County

53 Taxa in List

Georgia Natural Heritage Program, 2117 US Hwy 278 SE, Social Circle, GA 30025, (770) 918-6411



Species Common Name	Global Rank	State Rank	Federal Status	State Status	Habitat
Aesculus glabra OHIO BUCKEYE	G5	S2			Mesic forests in circumneutral soil
Allium speculae FLATROCK ONION	G2	S2		T	Granite outcrops (limited to Lithonia Gneiss types)
Amorpha schwerinii SCHWERIN INDIGO-BUSH	G3	S2			Rocky upland woods
Amphianthus pusillus POOL SPRITE, SNORKELWORT	G2	S2	LT	T	Vernal pools on granite outcrops
Amsonia ludoviciana LOUISIANA BLUE STAR	G3	S2			Open woods near granite outcrops (limited to Lithonia Gneiss types)
Anemone berlandieri GLADE WINDFLOWER	G4?	S1S2			Granite outcrop ecotones; openings over basic rock
Arabis missouriensis MISSOURI ROCKCRESS	G4?Q	S2			Granite outcrops
Aster avitus ALEXANDER ROCK ASTER	G3	S3			Granite outcrops
Aster georgianus GEORGIA ASTER	G2G3	S2			Upland oak-hickory-pine forests; especially with Echinaceae laevigata
Berberis canadensis AMERICAN BARBERRY	G3	S1			Cherty, thinly wooded slopes
Buchnera americana BLUEHEARTS	G5?	S1			Wet meadows; limestone glades as in the Hiwassee Seeps
Calystegia catesbiana ssp. sericata SILKY BINDWEED	G3T2T3	S2S3			Openings in montane oak-hickory- pine forests
Camassia scilloides WILD HYACINTH	G4G5	S2			Floodplain and mesic hardwood forests over limestone
Castanea dentata AMERICAN CHESTNUT (NUT- BEARING ONLY)	G4	S3			Upland mixed oak or oak-hickory forests
Clematis ochroleuca CURLY-HEADS	G4	S2			Dry woods in circumneutral soil
Cypripedium acaule PINK LADYSLIPPER	G5	S4		U	Upland oak-hickory-pine forests; piney woods
Cypripedium calceolus var. parviflorum SMALL-FLOWERED YELLOW LADYSLIPPER	G5	S2		U	Upland oak-hickory-pine forests; mixed hardwood forests
Cypripedium calceolus var. pubescens LARGE-FLOWERED YELLOW LADYSLIPPER	G5	S3		U	Upland oak-hickory-pine forests; mixed hardwood forests
Delphinium carolinianum CAROLINA LARKSPUR	G5	S3			Granite outcrops; rocky, calcareous oak forests; Altamaha Grit outcrops
Dodecatheon meadia SHOOTING-STAR	G5	S3			Mesic hardwood forests over basic soils
Draba aprica OPEN-GROUND WHITLOW- GRASS	G3	S1S2		E	Granite outcrops
Eleocharis wolfii SPIKERUSH	G4?	S1			Shallow pools on granite outcrops

Special Concern Plants Potentially Occurring in Cobb County

53 Taxa in List

Georgia Natural Heritage Program, 2117 US Hwy 278 SE, Social Circle, GA 30025, (770) 918-6411



Species Common Name	Global Rank	State Rank	Federal Status	State Status	Habitat
<i>Eriocaulon koernickianum</i> PIPEWORT	G2	S1			Granite outcrops
<i>Fimbristylis brevivaginata</i> FLATROCK FIMBRY	G2	S2			Granite outcrops
<i>Fothergilla major</i> MOUNTAIN WITCH-ALDER	G3	S1			Rocky (sandstone, granite) woods; bouldery stream margins
<i>Glyceria pallida</i> PALE MANNA-GRASS	G5?	SH			Shallow water of sag ponds
<i>Hexastylis shuttleworthii</i> var. <i>harperi</i> HARPER HEARTLEAF	G4T3	S2?		U	Low terraces in floodplain forests; edges of bogs
<i>Hottonia inflata</i> FEATHERFOIL	G4	S1			Sag ponds
<i>Hydrastis canadensis</i> GOLDENSEAL	G4	S2		E	Rich woods in circumneutral soil
<i>Ipomopsis rubra</i> STANDING CYPRESS	G4G5	S3			Granite outcrops; sandridges
<i>Isoetes melanospora</i> BLACK-SPORED QUILLWORT	G1	S1	LE	E	Vernal pools on granite outcrops
<i>Juglans cinerea</i> BUTTERNUT (NUT-BEARING ONLY)	G3G4	S1S2			Floodplain forest
<i>Listera australis</i> SOUTHERN TWAYBLADE	G4	S2			Poorly drained circumneutral soils
<i>Lonicera flava</i> YELLOW HONEYSUCKLE	G5?	S3?			Rocky, upland forests and thickets
<i>Melanthium latifolium</i> BROADLEAF BUNCHFLOWER	G5	S2?			Mesic deciduous hardwood forests
<i>Nestronia umbellula</i> INDIAN OLIVE	G4	S2		T	Mixed with dwarf shrubby heaths in oak-hickory-pine woods; often in transition areas between flatwood
<i>Panax quinquefolius</i> AMERICAN GINSENG	G4	S3			Mesic hardwood forests; cove hardwood forests
<i>Phacelia fimbriata</i> FRINGED SCORPIONWEED, FRINGED PHACELIA	G4	S1			Mesic hardwood forests over basic soils
<i>Pilularia americana</i> AMERICAN PILLWORT	G5	S2			Granite outcrops; seasonally exposed muddy shores
<i>Platanthera integrilabia</i> MONKEYFACE ORCHID	G2G3	S1S2		T	Red maple-gum swamps; seepy streambanks in sphagnum mals
<i>Portulaca umbraticola</i> ssp. <i>coronata</i> WINGPOD PURSLANE	G5T?	S2			Granite outcrops; Altamaha Grit outcrops
<i>Pycnanthemum curvipes</i> MOUNTAIN-MINT	G3	S2			Rocky, upland oak-hickory forests
<i>Rhododendron flammeum</i> OCONEE AZALEA	G3	S3			Bluff forests and mesic woods
<i>Rhus michauxii</i> DWARF SUMAC	G2	S1	LE	E	Open forests over ultramafic rock

Special Concern Plants Potentially Occurring in Cobb County

53 Taxa in List

Georgia Natural Heritage Program, 2117 US Hwy 278 SE, Social Circle, GA 30025, (770) 918-6411



Species Common Name	Global Rank	State Rank	Federal Status	State Status	Habitat
<i>Ribes curvatum</i> GRANITE GOOSEBERRY	G4	S2			Rocky upland forests; bouldery mesic slopes
<i>Schisandra glabra</i> BAY STARVINE	G3	S2		T	Stream terraces
<i>Sedum pusillum</i> DWARF GRANITE STONECROP	G3	S3		T	Granite outcrops
<i>Trillium lancifolium</i> LANCELEAF TRILLIUM (COASTAL PLAIN SITES)	G3	S3			Floodplain forests, rocky slopes over basic soils
<i>Veratrum woodii</i> OZARK BUNCHFLOWER	G5	S2		R	Mesic hardwood forests over basic soils
<i>Viburnum rafinesquianum</i> DOWNY ARROW-WOOD	G5	S1			Rocky, mesic hardwood forests
<i>Waldsteinia lobata</i> PIEDMONT BARREN STRAWBERRY	G2?	S2		T	Stream terraces and adjacent gneiss outcrops
<i>Xyris tennesseensis</i> TENNESSEE YELLOW-EYED GRASS	G1	S1	LE	E	Seepy margins of limestone spring runs
<i>Zanthoxylum americanum</i> NORTHERN PRICKLY ASH	G5	S1			Rocky, openly wooded slopes; river banks

Direct Mailing List Used for Scoping Meetings on 5/2/06 and 5/17/07 – Businesses (3 pages)

U.S. Elastomer
161 Marble Mill Road NW
Marietta, GA 30060

Herbert Construction Co.
171 Marr Ave. NW
Marietta, GA 30060

Kemira Chemicals Inc.
1525 Church St. Extension NE
Marietta, GA 30060

Torco Inc.
1330 Old 41 Hwy. NE
Marietta, GA 30060

Air Specialists Inc.
598 Kirk Rd. NW
Marietta, GA 30060

Werner Machine Inc.
600 Kirk Rd. NW
Marietta, GA 30060

Mulkey Enterprises Inc.
904 Kennesaw Ave. NW
Marietta, GA 30060

Walton Construction Services
1425 Ridenour Pkwy.
Kennesaw, GA 30152

Home Depot Landscape Supply
1690 Old 41 Hwy NW
Marietta, GA 30060

G-P Gypsum Mfg. Facility
Joint Compound Plant
White Road Court
Marietta, GA 30060

MB Controls Group, Inc.
Industrial Control Systems
Mountain Industrial Dr. NW
Marietta, GA 3006

PSI
Production Systems Inc.
850 Mountain Industrial Dr. NW
Marietta, GA 30060

Parnell Martin Companies
899 Mountain Industrial Dr.
Marietta, GA 30060

Stainless & Alloy Piping
922 Mountain Industrial Dr.
Marietta, GA 30060

John Deer Landscapes
930 Mountain Industrial Dr.
Marietta, GA 30060

MNA
910 Mountain Industrial Dr.
Marietta, GA 30060

Robert Bowden Inc.
850 White Circle Ct. NW
Marietta, GA 30060

Woolard Construction Inc.
1420 White Circle NW, Suite 101
Marietta, GA 30060

Woolard-Attman Construction Inc.
1420 White Circle NW, Suite 101
Marietta, GA 30060

Cana Communications
1420 White Circle NW, Suite 102
Marietta, GA 30060

Charter Drywall Atlanta, Inc.
1420 White Circle, Suite 103
Marietta, GA 30060

Vision Interiors
1420 White Circle NW, Suite 104
Marietta, GA 30060

Servpro of East Cobb
1420 White Circle NW, Suite 105
Marietta, GA 30060

Rosewood Millwork
1420 White Circle NW, Suite 106
Marietta, GA 30060

Compass Stone Imports, Inc.
1420 White Circle, Suite 201
Marietta, GA 30060

All-Tech Heating & Cooling Inc.
1461 White Circle NW
Marietta, GA 30060

Old Mill Cabinet Co.
830 White Circle Ct. NW, Suite A
Marietta, GA 30060

Direct Mailing List Used for Scoping Meetings on 5/2/06 and 5/17/07 – Businesses (3 pages)

DeZurik
830 White Circle Ct., Suite B
Marietta, GA 30060

DeZurik Sales Office
600 Kirk Rd. NW
Marietta, GA 30060

Pike Electrical Contractors Inc.
905 White Circle Ct. NW
Marietta, GA 30060

Contractors Tire Company Inc.
861 White Circle Ct. NW
Marietta, GA 30060

Carpets by Dennis
1525 White Circle NW
Marietta, GA 30060

Sundial Plumbing
1690 Old 41 Hwy NW
Marietta, GA 30060

McLarty Enterprises Inc.
1675 Old 41 Hwy NW
Marietta, GA 30060

Custom Design Baths
555 Hames Rd. NW
Marietta, GA 30060

B&J Hydraulic Co. Inc.
1661 Old 41 Hwy NW
Marietta, GA 30060

Randal Lowe Enterprises
505 Hames Rd. NW
Marietta, GA 30060

Chatham Landscape Services Inc.
1672 Old 41 Hwy NW
Marietta, GA 30060

D&L Heating & Air, Inc.
1658 Old 41 Hwy. NW
Marietta, GA 30060

Tip Top Foods Inc.
1633 Church Street Extension NE
Marietta, GA 30060

C. W. Matthews Contracting Co.,
Inc.
1600 Kenview Dr. NW
Marietta, GA 30060

GEM Contractors
1499 Old 41 Hwy NW
Marietta, GA 30060

Express Roll-off
317 Marble Mill Rd. NW
Marietta, GA 30060

Rain for Rent
313 Marble Mill Rd. NW
Marietta, GA 30060

Southeastern Interior Sys
311 Marble Mill Rd. NW
Marietta, GA 30060

Foundation Contractors Inc.
2130 Barrett Park Dr.
Kennesaw, GA 30152

Court Makers
1011 Marble Mill Circle, Suite 100
Marietta, GA 30060

Dyco Recreational Coatings
1011 Marble Mill Circle, Suite 200
Marietta, GA 30060

Metro Hydroseeding
1011 Marble Mill Circle
Marietta, GA 30060

Eagle Vending Comp.
1001 Marble Mill Circle NW
Marietta, GA 30060

Southern Structural Inc.
1000 Loudermilk Dr. NW
Marietta, GA 30060

Marietta Stairs & Millwork Inc.
1000 Loudermilk Dr. NW, Bldg.
400
Marietta, GA 30060

Golden Flake Snack Foods
321 Marble Mill Rd. NW
Marietta, GA 30060

Marble Mill Recycling & Transfer
Station Inc.
325 Marble Mill Rd. NW
Marietta, GA 30060

Direct Mailing List Used for Scoping Meetings on 5/2/06 and 5/17/07 – Businesses (3 pages)

AnSCO & Assoc. Inc.
401 Marble Mill Rd. NW
Marietta, GA 30060

Baldwin Paving Co., Inc.
1014 Kenmill Dr. NW
Marietta, GA 30060

Federal Technical Services, Inc.
980 Kenmill Dr.
Marietta, GA 30060

Printing Partners
1004 Kenmill Dr. NW
Marietta, GA 30060

United Power Inc.
1003 Kenmill Dr. NW
Marietta, GA 30060

Creative Cabinetry
427A Marble Mill Rd.
Marietta, GA 30060

EPI Companies
830 Kennesaw Ave. NW
Marietta, GA 30060

Cobb EMC
1000 EMC Pkwy NE
Marietta, GA 30060

Aall Star Landscaping
1409 Church St. Extension NE
Marietta, GA 30060

Direct Mailing List Used for Scoping Meetings on 5/2/06 and 5/17/07 – Other Stakeholders (2 pages)

Richard Angeli
Kennesaw Mountain Trail Club
538 Creekwood Circle
Kennesaw, GA 30152

National Parks & Conservation
Association
300 19th Street, NW
Washington, DC 20036

Sam Olens, Chairman
Cobb County Board of Commissioners
100 Cherokee Street, Bldg. A, Suite
100
Marietta, GA 30090

Chuck Winchester, Superintendent
Pickett's Mill SHS
432 Mount Tabor Church Road
Dallas, GA 30157

David Kuechenmeister
Trust for Public Lands
447 Peachtree St. NE, Suite 601
Atlanta, GA 30309

The Honorable Tom Price
730 Roswell Road, Suite 50
Marietta, GA 30062

Cobb County Historic Preservation
Commission
John G. Nash, Jr.
195 Hood Rd.
Marietta, GA 30068

Georgia Battlefields Association, Inc.
Charlie Crawford
598 E. Nancy Creek Dr.
Atlanta, GA 30319-1731

Sean Hayes
Friends of Kennesaw Mountain NBP
105 Chestnut Hill Rd.
Marietta, GA 30064

Ben. John Wiles
100 Kennesaw Ave., Suite 400
Marietta, GA 30060

Barry L. Brown
Georgia Civil War Commission
156 Trinity Avenue SW, Suite 101
Atlanta, GA 30303-3600

Holly Walquist
Marietta Tree Keepers
P.O. Box 1603
Marietta, GA 30061

Bill Cooper, President
Cobb Chamber of Commerce
P.O. Box 671868
Marietta, GA 30006-0032

Vince Taylor, Superintendent
Sweetwater Creek State Park
P.O. Box 816
Lithia Springs, GA 30122

The Honorable Mayor Bill Dunaway
City of Marietta
205 Lawrence Street
Marietta, GA 30060

John Cissell
3750 Ramble Ln SW
Marietta, GA 30064

Cobb Landmarks & Historical Society
Inc.
Daryl Barksdale
145 Denmead St. NE
Marietta, GA 30060

Georgia Conservancy
817 W. Peachtree St., Suite 200
Atlanta, GA 30308

Kennesaw Historical Society, Inc.
2829 Cherokee St.
Kennesaw, GA 30144

Mary Helen Bernknopf
982 Devonwood Trail
Marietta, GA 30064

The Honorable Mayor Leonard
Church
City of Kennesaw
2529 J.O. Stephenson Avenue
Kennesaw, GA 30144

The Honorable Sen. Johnny Isakson
Attn: Tricia Chastain
100 Colony Square
1175 Peachtree St. NE, Suite 300
Atlanta, GA 30361

Noah Mehrkam
Civil War Preservation Trust
1331 H. Street NW, Suite 1001
Washington, D.C. 20005

Commissioner Helen Goreham
Cobb County Board of Commissioners
100 Cherokee Street, Bldg. A, Suite
300
Marietta, GA 30090

The Honorable Sen. Saxby Chamblis
100 Galleria Parkway, Suite 1340
Atlanta, GA 30339

Cobb County Convention & Visitors
Bureau
Judy Renfroe
One Galleria Pkwy
Atlanta, GA 30339

River Line Historic Area
Roberta Cook
5911 Graywood Circle
Mableton, GA 30126

Georgia Trust for Historic
Preservation
1516 Peachtree St.
Atlanta, GA 30309-2916

Marietta Welcome Center & Visitor
Bureau
Theresa Jenkins
No. 4 Depot St.
Marietta, GA 30060

Dan Cox
271 Evelyn St.
Marietta, GA 30064

Direct Mailing List Used for Scoping Meetings on 5/2/06 and 5/17/07 – Other Stakeholders (2 pages)

Jim Dale
105 Cherokee Dr. S 3056
Mableska, GA 30183

Joe Kirby
5830 Fairwood Walk
Acworth, GA 30101

Leon McElveen
369 Pine Crest Rd.
Atlanta, GA 30242

Dr. Tom Scott
129 Atlanta St.
Marietta, GA 30060

Rocky Swann
609 Friendship Church Rd.
Douglasville, GA 30134



United States Department of the Interior

NATIONAL PARK SERVICE
Kennesaw Mountain National Battlefield Park
905 Kennesaw Mountain Drive
Kennesaw, GA 30152
(770) 427-4686
(770) 528-8399 FAX



L76

April 18, 2006

Cana Communications
1420 White Circle NW, Suite 102
Marietta, GA 30060

Re: Public Information Open House for Noonday Creek Trail – Phase I

On Tuesday, May 2, 2006 at the Grace Community Church, 770 Kennesaw Avenue NW, Marietta, Georgia, the National Park Service, Georgia Department of Transportation, and Cobb County Department of Transportation will hold a Public Information Open House concerning the Noonday Creek Multi-Use Trail – Phase I. The trail and associated elements would be located in Cobb County, Georgia.

This public meeting is a component of the scoping phase for preparation of an Environmental Assessment for this project, in compliance with the National Environmental Policy Act (NEPA) and the National Historic Preservation Act. The NEPA process will involve the assessment and evaluation of impacts of this proposed project to the cultural and natural environment.

Phase I of the Noonday Creek Multi-Use Trail would begin at the intersection of Stilesboro Road and Old 41 Highway within the boundary of Kennesaw Mountain National Battlefield Park, and terminate at the intersection of US Highway 41 and Vaughn Road. At this point the trail would connect to Phase II of the Noonday Creek Trail and continue northeast to its terminus at Bells Ferry Road.

There are three aspects of Phase I of the Noonday Creek Multi-Use Trail to be addressed:

1. The location and design of the proposed trail, which would be included in and maintained as part of the larger Cobb County Trail system, and provide pedestrian access to Park facilities, area businesses, and transit opportunities,
2. The location and design of parking areas within the Park boundary that would provide additional, safer parking for Park visitors and trail users, and
3. Proposed reduction in speed limits and restrictions for certain types of truck traffic on Old 41 Highway within the Park boundary to provide a safer environment for Park visitors.

The purpose of this Open House is to provide the public with an opportunity to review initial concepts, ask questions, and comment and offer additional suggestions. The Open House will be conducted between the hours of 4:00 p.m. and 7:00 p.m. The public is invited to attend anytime during these hours and the Open House will be informal. There will be no formal presentation. Written comments will be accepted during the Open House. Verbal comments may be submitted to the court reporter present during the Open House.

Anyone needing special assistance should contact Greg Hood at the Georgia Department of Transportation at (404) 699-4400.

After the Open House, written statements will be accepted until June 2, 2006.

Written statements may be submitted to:

Mr. Harvey D. Keepler
State Environmental/Location Engineer
3993 Aviation Circle
Atlanta, Georgia 30336-1593

Written statements may also be submitted via the Georgia Department of Transportation's web page:

Public Information Open House Page
<http://www.dot.state.ga.us/specialsubjects/pim/index.shtml>

Sincerely,

Daniel R. Brown ,
Park Superintendent

**DEPARTMENT OF TRANSPORTATION
STATE OF GEORGIA**

INTERDEPARTMENT CORRESPONDENCE

FILE: P. I. No. (Not Assigned Yet)

OFFICE: Environment/Location
DATE: June 19, 2006

FROM: Harvey D. Keepler, State Environmental/Location Engineer

TO: Distribution Below

SUBJECT: Noonday Creek Trail Phase II, Cobb County,
Summary of Comments Received During the Public Comment Period – May 2 –
June 2, 2006

COMMENT TOTALS:

A total of approximately 41 people attended the public information open house held for the subject project. From those attending, four comment forms, no letters and four verbal statements were received. An additional 12 comments were received during the thirty-day comment period following the public information open house, for a total of 20 comments. A summary is provided below, and is based on a comment for each trail and parking concept presented, if a specific response was provided:

	<u>For</u>	<u>Against</u>
Trail Concept #1	1	10
Trail Concept #2	6	8
Trail Concept #3	3	8
Parking Concept #1	3	4
Parking Concept #2	1	6
Parking Concept #3	3	4
Parking Concept #4	6	2
Truck Reduction	4	4
Speed Reduction	5	1

In addition, four comments provided alternative ideas for trail locations, many eliminating the trail on Ridenour/Greens Chapel and continuing the trail on Old 41 to Barrett Parkway, crossing Barrett Parkway and picking up the Noonday Creek north of Barrett Parkway. From this point the trail would follow the creek, cross US 41, to continue on the alignment proposed for Phase I of the trail.

MAJOR CONCERNS:

1. Support of trail and parking to enhance facilities and provide recreational opportunities
2. Opposed to any trail that would take away green space within the Park,
3. Concern that a trail would bring an undesirable element (drugs, crime) to the residential area,
4. Truck restrictions on Old 41 seen as detrimental to businesses in the area

OFFICIALS:

Officials attending included the following:

Cobb County Commissioner Helen Goreham

Attached is a complete transcript of the comments received during the comment period and a copy of the public information open house handout.

If you have any questions about the comments, please call at (404) 699-6883.

HDK/rje/epei

Attachments

DISTRIBUTION:

Dan Brown
Anita Barnett
Lisa Favors
Kristina Nash
Mike Wright
Jay Simone

PUBLIC INFORMATION OPEN HOUSE SYNOPSIS

DATE OF SYNOPSIS: May 3, 2006

FROM: Josh Earhart
Edwards-Pitman Environmental, Inc.

TO: Anita Barnett, National Park Service
Dan Brown, Kennesaw Mountain National Battlefield Park
Lisa Favors, Georgia Department of Transportation, Office of Environment / Location
Jay Simone, Florence and Hutcheson

PROJECT DESCRIPTION: Noonday Creek Multi-Use Trail Phase I

DATE OF PUBLIC MEETING: Tuesday May 2, 2006

NOTIFICATION OF PUBLIC MEETING: 1) Marietta Daily Journal for two weeks,
2) Posted signs along roads in the vicinity of the Park,
and within the Park at trailheads,
3) Posted in the Cobblin, the electronic newsletter for
Cobb County
4) Direct mail letters to 74 area businesses and other
stakeholders
5) Posted in the Chickensheet, the electronic newsletter
of the Atlanta Area Council of the Boy Scouts of America

NUMBER IN ATTENDANCE: 40 (signed in)

OFFICIALS IN ATTENDANCE: 1; Cobb County Commissioner Helen Goreham

MAJOR CONCERNS AND COMMENTS:

- 1) Installation of traffic signal at White Circle Road at US 41 would instantly relieve heavy truck traffic on Old Highway 41 through the Park,
- 2) Support of a trail to increase pedestrian use and restrict development,
- 3) Oppose the trail as a waste of tax money, and because trails of this sort are not used,
- 4) Support for additional parking areas and removing roadside parking,
- 5) Concern that the trail portion on Ridenour Road would impact identified Native American burial areas near the Brushy Mountain trench line,
- 6) Concerns that the trail would bring an increase in crime to the area,
- 7) Concerns for at-grade crossings at US 41 and Barrett Parkway,
- 8) Suggestion for trail to continue on Old Highway 41 past Ridenour to Barrett Parkway and connecting to Noonday Creek in this area,
- 9) Suggestion for the trail to start at Stilesboro Road and extend north through industrial area north of the Park to US 41,
- 10) Support from residents for the trail, but concerns about it passing in front of their houses and through yards,
- 11) Business owner unhappy about truck restrictions,
- 12) Concern from a business owner as to what size trucks would be restricted,

Direct Mailing List Used for Scoping Meetings on 5/2/06 and 5/17/07 – Businesses (3 pages)

U.S. Elastomer
161 Marble Mill Road NW
Marietta, GA 30060

Herbert Construction Co.
171 Marr Ave. NW
Marietta, GA 30060

Kemira Chemicals Inc.
1525 Church St. Extension NE
Marietta, GA 30060

Torco Inc.
1330 Old 41 Hwy. NE
Marietta, GA 30060

Air Specialists Inc.
598 Kirk Rd. NW
Marietta, GA 30060

Werner Machine Inc.
600 Kirk Rd. NW
Marietta, GA 30060

Mulkey Enterprises Inc.
904 Kennesaw Ave. NW
Marietta, GA 30060

Walton Construction Services
1425 Ridenour Pkwy.
Kennesaw, GA 30152

Home Depot Landscape Supply
1690 Old 41 Hwy NW
Marietta, GA 30060

G-P Gypsum Mfg. Facility
Joint Compound Plant
White Road Court
Marietta, GA 30060

MB Controls Group, Inc.
Industrial Control Systems
Mountain Industrial Dr. NW
Marietta, GA 30060

PSI
Production Systems Inc.
850 Mountain Industrial Dr. NW
Marietta, GA 30060

Parnell Martin Companies
899 Mountain Industrial Dr.
Marietta, GA 30060

Stainless & Alloy Piping
922 Mountain Industrial Dr.
Marietta, GA 30060

John Deer Landscapes
930 Mountain Industrial Dr.
Marietta, GA 30060

MNA
910 Mountain Industrial Dr.
Marietta, GA 30060

Robert Bowden Inc.
850 White Circle Ct. NW
Marietta, GA 30060

Woolard Construction Inc.
1420 White Circle NW, Suite 101
Marietta, GA 30060

Woolard-Attman Construction Inc.
1420 White Circle NW, Suite 101
Marietta, GA 30060

Cana Communications
1420 White Circle NW, Suite 102
Marietta, GA 30060

Charter Drywall Atlanta, Inc.
1420 White Circle, Suite 103
Marietta, GA 30060

Vision Interiors
1420 White Circle NW, Suite 104
Marietta, GA 30060

Servpro of East Cobb
1420 White Circle NW, Suite 105
Marietta, GA 30060

Rosewood Millwork
1420 White Circle NW, Suite 106
Marietta, GA 30060

Compass Stone Imports, Inc.
1420 White Circle, Suite 201
Marietta, GA 30060

All-Tech Heating & Cooling Inc.
1461 White Circle NW
Marietta, GA 30060

Old Mill Cabinet Co.
830 White Circle Ct. NW, Suite A
Marietta, GA 30060

Direct Mailing List Used for Scoping Meetings on 5/2/06 and 5/17/07 – Businesses (3 pages)

DeZurik
830 White Circle Ct., Suite B
Marietta, GA 30060

DeZurik Sales Office
600 Kirk Rd. NW
Marietta, GA 30060

Pike Electrical Contractors Inc.
905 White Circle Ct. NW
Marietta, GA 30060

Contractors Tire Company Inc.
861 White Circle Ct. NW
Marietta, GA 30060

Carpets by Dennis
1525 White Circle NW
Marietta, GA 30060

Sundial Plumbing
1690 Old 41 Hwy NW
Marietta, GA 30060

McLarty Enterprises Inc.
1675 Old 41 Hwy NW
Marietta, GA 30060

Custom Design Baths
555 Hames Rd. NW
Marietta, GA 30060

B&J Hydraulic Co. Inc.
1661 Old 41 Hwy NW
Marietta, GA 30060

Randal Lowe Enterprises
505 Hames Rd. NW
Marietta, GA 30060

Chatham Landscape Services Inc.
1672 Old 41 Hwy NW
Marietta, GA 30060

D&L Heating & Air, Inc.
1658 Old 41 Hwy. NW
Marietta, GA 30060

Tip Top Foods Inc.
1633 Church Street Extension NE
Marietta, GA 30060

C. W. Matthews Contracting Co.,
Inc.
1600 Kenview Dr. NW
Marietta, GA 30060

GEM Contractors
1499 Old 41 Hwy NW
Marietta, GA 30060

Express Roll-off
317 Marble Mill Rd. NW
Marietta, GA 30060

Rain for Rent
313 Marble Mill Rd. NW
Marietta, GA 30060

Southeastern Interior Sys
311 Marble Mill Rd. NW
Marietta, GA 30060

Foundation Contractors Inc.
2130 Barrett Park Dr.
Kennesaw, GA 30152

Court Makers
1011 Marble Mill Circle, Suite 100
Marietta, GA 30060

Dyco Recreational Coatings
1011 Marble Mill Circle, Suite 200
Marietta, GA 30060

Metro Hydroseeding
1011 Marble Mill Circle
Marietta, GA 30060

Eagle Vending Comp.
1001 Marble Mill Circle NW
Marietta, GA 30060

Southern Structural Inc.
1000 Loudermilk Dr. NW
Marietta, GA 30060

Marietta Stairs & Millwork Inc.
1000 Loudermilk Dr. NW, Bldg.
400
Marietta, GA 30060

Golden Flake Snack Foods
321 Marble Mill Rd. NW
Marietta, GA 30060

Marble Mill Recycling & Transfer
Station Inc.
325 Marble Mill Rd. NW
Marietta, GA 30060

Direct Mailing List Used for Scoping Meetings on 5/2/06 and 5/17/07 – Businesses (3 pages)

AnSCO & Assoc. Inc.
401 Marble Mill Rd. NW
Marietta, GA 30060

Baldwin Paving Co., Inc.
1014 Kenmill Dr. NW
Marietta, GA 30060

Federal Technical Services, Inc.
980 Kenmill Dr.
Marietta, GA 30060

Printing Partners
1004 Kenmill Dr. NW
Marietta, GA 30060

United Power Inc.
1003 Kenmill Dr. NW
Marietta, GA 30060

Creative Cabinetry
427A Marble Mill Rd.
Marietta, GA 30060

EPI Companies
830 Kennesaw Ave. NW
Marietta, GA 30060

Cobb EMC
1000 EMC Pkwy NE
Marietta, GA 30060

Aall Star Landscaping
1409 Church St. Extension NE
Marietta, GA 30060

Direct Mailing List Used for Scoping Meetings on 5/2/06 and 5/17/07 – Other Stakeholders (2 pages)

Richard Angeli Kennesaw Mountain Trail Club 538 Creekwood Circle Kennesaw, GA 30152	Barry L. Brown Georgia Civil War Commission 156 Trinity Avenue SW, Suite 101 Atlanta, GA 30303-3600	The Honorable Mayor Leonard Church City of Kennesaw 2529 J.O. Stephenson Avenue Kennesaw, GA 30144
National Parks & Conservation Association 300 19 th Street, NW Washington, DC 20036	Holly Walquist Marietta Tree Keepers P.O. Box 1603 Marietta, GA 30061	The Honorable Sen. Johnny Isakson Attn: Tricia Chastain 100 Colony Square 1175 Peachtree St. NE, Suite 300 Atlanta, GA 30361
Sam Olens, Chairman Cobb County Board of Commissioners 100 Cherokee Street, Bldg. A, Suite 100 Marietta, GA 30090	Bill Cooper, President Cobb Chamber of Commerce P.O. Box 671868 Marietta, GA 30006-0032	Noah Mehrkam Civil War Preservation Trust 1331 H. Street NW, Suite 1001 Washington, D.C. 20005
Chuck Winchester, Superintendent Pickett's Mill SHS 432 Mount Tabor Church Road Dallas, GA 30157	Vince Taylor, Superintendent Sweetwater Creek State Park P.O. Box 816 Lithia Springs, GA 30122	Commissioner Helen Goreham Cobb County Board of Commissioners 100 Cherokee Street, Bldg. A, Suite 300 Marietta, GA 30090
David Kuechenmeister Trust for Public Lands 447 Peachtree St. NE, Suite 601 Atlanta, GA 30309	The Honorable Mayor Bill Dunaway City of Marietta 205 Lawrence Street Marietta, GA 30060	The Honorable Sen. Saxby Chambliss 100 Galleria Parkway, Suite 1340 Atlanta, GA 30339
The Honorable Tom Price 730 Roswell Road, Suite 50 Marietta, GA 30062	John Cissell 3750 Ramble Ln SW Marietta, GA 30064	Cobb County Convention & Visitors Bureau Judy Renfroe One Galleria Pkwy Atlanta, GA 30339
Cobb County Historic Preservation Commission John G. Nash, Jr. 195 Hood Rd. Marietta, GA 30068	Cobb Landmarks & Historical Society Inc. Daryl Barksdale 145 Denmead St. NE Marietta, GA 30060	River Line Historic Area Roberta Cook 5911 Graywood Circle Mableton, GA 30126
Georgia Battlefields Association, Inc. Charlie Crawford 598 E. Nancy Creek Dr. Atlanta, GA 30319-1731	Georgia Conservancy 817 W. Peachtree St., Suite 200 Atlanta, GA 30308	Georgia Trust for Historic Preservation 1516 Peachtree St. Atlanta, GA 30309-2916
Sean Hayes Friends of Kennesaw Mountain NBP 105 Chestnut Hill Rd. Marietta, GA 30064	Kennesaw Historical Society, Inc. 2829 Cherokee St. Kennesaw, GA 30144	Marietta Welcome Center & Visitor Bureau Theresa Jenkins No. 4 Depot St. Marietta, GA 30060
Sen. John Wiles 100 Kennesaw Ave., Suite 400 Marietta, GA 30060	Mary Helen Bernknopf 982 Devonwood Trail Marietta, GA 30064	Dan Cox 271 Evelyn St. Marietta, GA 30064

Direct Mailing List Used for Scoping Meetings on 5/2/06 and 5/17/07 – Other Stakeholders (2 pages)

Jim Dale
05 Cherokee Dr. S 3056
Waleska, GA 30183

Joe Kirby
5830 Fairwood Walk
Acworth, GA 30101

Leon McElveen
369 Pine Crest Rd.
Atlanta, GA 30242

Dr. Tom Scott
29 Atlanta St.
Marietta, GA 30060

Rocky Swann
609 Friendship Church Rd.
Douglasville, GA 30134

Direct Mailing List used for Scoping meeting on 5/17/2007 – Residential (2 pages)

Homeowner or Resident
1460 Old 41 Highway NW
Kennesaw, Georgia 30152

Homeowner or Resident
1470 Old 41 Highway NW
Kennesaw, Georgia 30152

Homeowner or Resident
1480 Old 41 Highway NW
Kennesaw, Georgia 30152

Homeowner or Resident
1500 Old 41 Highway NW
Kennesaw, Georgia 30152

Homeowner or Resident
1527 Oakridge Drive NW
Kennesaw, Georgia 30152

Homeowner or Resident
1510 Ridenhour Road
Kennesaw, Georgia 30152

Homeowner or Resident
1552 Ridenhour Road
Kennesaw, Georgia 30152

Homeowner or Resident
1581 Ridenhour Road
Kennesaw, Georgia 30152

Homeowner or Resident
1657 Greers Chapel Road
Kennesaw, Georgia 30152

Homeowner or Resident
1585 Old 41 Highway NW
Kennesaw, Georgia 30152

Homeowner or Resident
1621 Lucy Drive
Kennesaw, Georgia 30152

Homeowner or Resident
1631 Lucy Drive
Kennesaw, Georgia 30152

Homeowner or Resident
1641 Lucy Drive
Kennesaw, Georgia 30152

Homeowner or Resident
1670 Lucy Drive
Kennesaw, Georgia 30152

Homeowner or Resident
1681 Lucy Drive
Kennesaw, Georgia 30152

Homeowner or Resident
1690 Lucy Drive
Kennesaw, Georgia 30152

Homeowner or Resident
1691 Lucy Drive
Kennesaw, Georgia 30152

Homeowner or Resident
1700 Lucy Drive
Kennesaw, Georgia 30152

Homeowner or Resident
1701 Lucy Drive
Kennesaw, Georgia 30152

Homeowner or Resident
1711 Lucy Drive
Kennesaw, Georgia 30152

Homeowner or Resident
1720 Lucy Drive
Kennesaw, Georgia 30152

Homeowner or Resident
1730 Lucy Drive
Kennesaw, Georgia 30152

Homeowner or Resident
1741 Lucy Drive
Kennesaw, Georgia 30152

Homeowner or Resident
1745 Lucy Drive
Kennesaw, Georgia 30152

Homeowner or Resident
1746 Lucy Drive
Kennesaw, Georgia 30152

Homeowner or Resident
1752 Lucy Drive
Kennesaw, Georgia 30152

Homeowner or Resident
1756 Lucy Drive
Kennesaw, Georgia 30152

Direct Mailing List used for Scoping meeting on 5/17/2007 – Residential (2 pages)

Homeowner or Resident
1761 Lucy Drive
Kennesaw, Georgia 30152

Homeowner or Resident
1771 Lucy Drive
Kennesaw, Georgia 30152

Homeowner or Resident
1790 Lucy Drive
Kennesaw, Georgia 30152

Homeowner or Resident
1721 Greers Chapel Road
Kennesaw, Georgia 30152

Homeowner or Resident
1761 Greers Chapel Road
Kennesaw, Georgia 30152

Homeowner or Resident
17814 Greers Chapel Road
Kennesaw, Georgia 30152

Homeowner or Resident
1711 Mary Ada Drive
Kennesaw, Georgia 30152

Homeowner or Resident
1731 Mary Ada Drive
Kennesaw, Georgia 30152

Homeowner or Resident
1741 Mary Ada Drive
Kennesaw, Georgia 30152

Homeowner or Resident
1750 Mary Ada Drive
Kennesaw, Georgia 30152

Homeowner or Resident
1751 Mary Ada Drive
Kennesaw, Georgia 30152

Homeowner or Resident
1761 Mary Ada Drive
Kennesaw, Georgia 30152

Homeowner or Resident
1780 Mary Ada Drive
Kennesaw, Georgia 30152

Homeowner or Resident
1781 Mary Ada Drive
Kennesaw, Georgia 30152

Homeowner or Resident
1796 Mary Ada Drive
Kennesaw, Georgia 30152

**You Are Invited to Attend The
Public Information Open House
For
Noonday Creek Multi-Use Trail, Phase I**

GDOT Project Number CSTEE-0008-00(102), Cobb County, PI No. 0008102

Thursday May 17, 2007

5:30 to 8:30 PM

**Kennesaw Mountain National Battlefield Park
Visitor Center**

Phase I of the Noonday Creek Multi-Use Trail would begin at the intersection of Old 41 Highway and Stilesboro Road within the Kennesaw Mountain National Battlefield Park and continue along Old 41 Highway, Ridenour/Greers Chapel Road, and US 41, and end at US 41 and Barrett Parkway.

There will be several proposed alternatives for the trail alignment and additional parking within the Kennesaw Mountain National Battlefield Park. Representatives from the National Park Service, Cobb County Department of Transportation, the engineering design firm, and the environmental consultant will be available to discuss the alternatives and the environmental process and answer questions. There will be no formal presentation. The public is invited to stop by any time during the meeting hours.