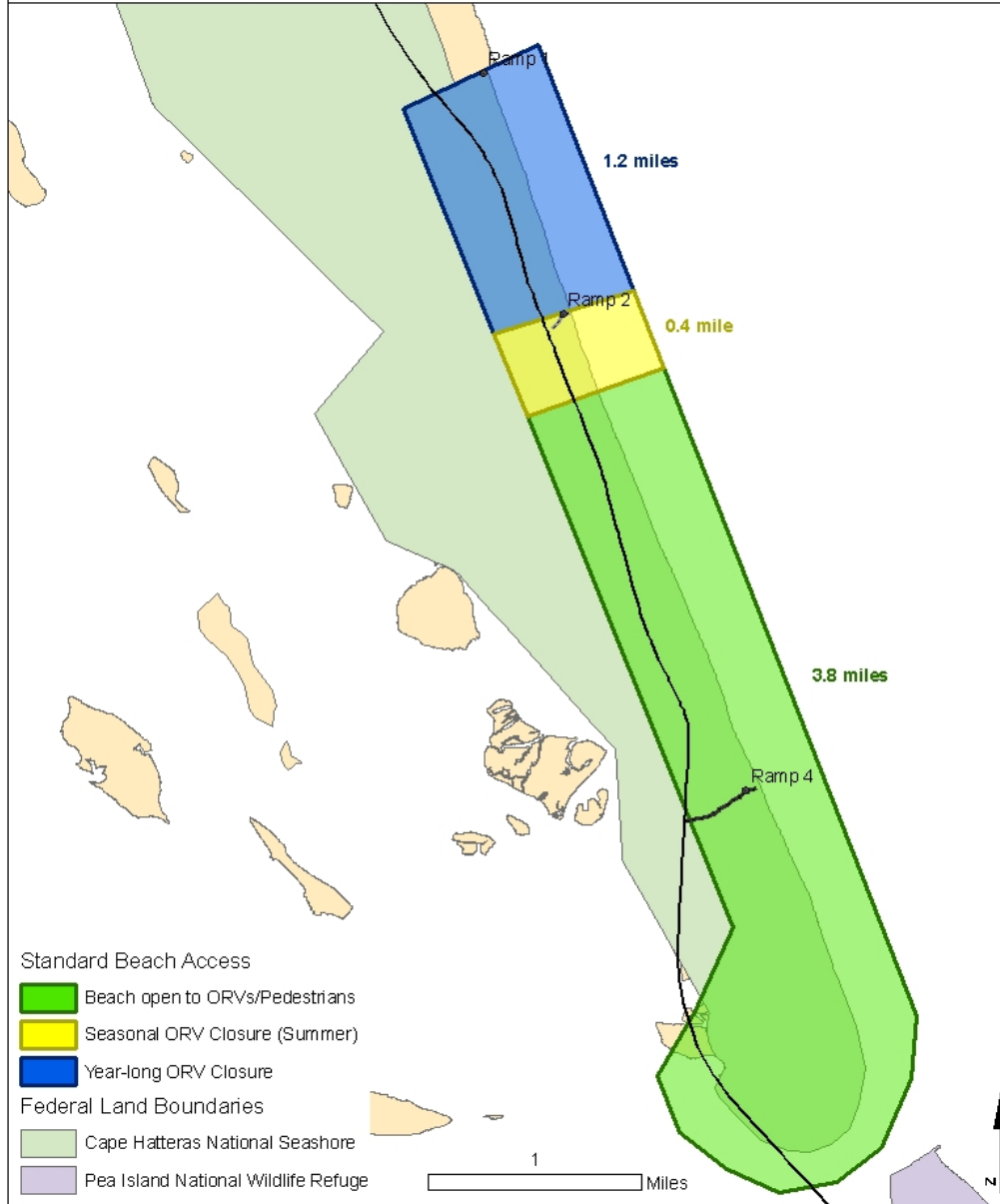







Seasonal ORV Closures - Bodie Island District







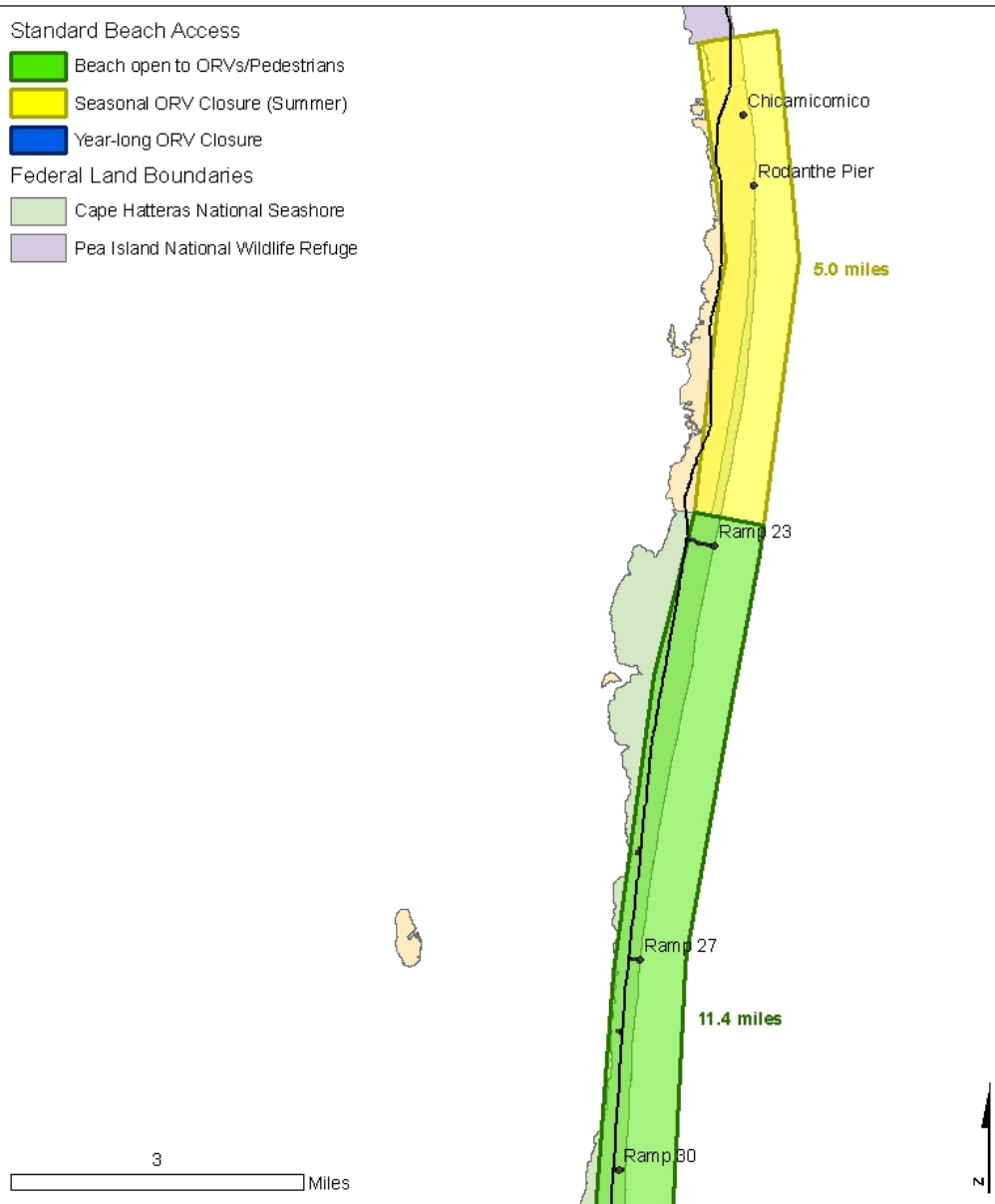
Seasonal ORV Closures - Bodie Hatteras District

Standard Beach Access

-  Beach open to ORVs/Pedestrians
-  Seasonal ORV Closure (Summer)
-  Year-long ORV Closure

Federal Land Boundaries

-  Cape Hatteras National Seashore
-  Pea Island National Wildlife Refuge





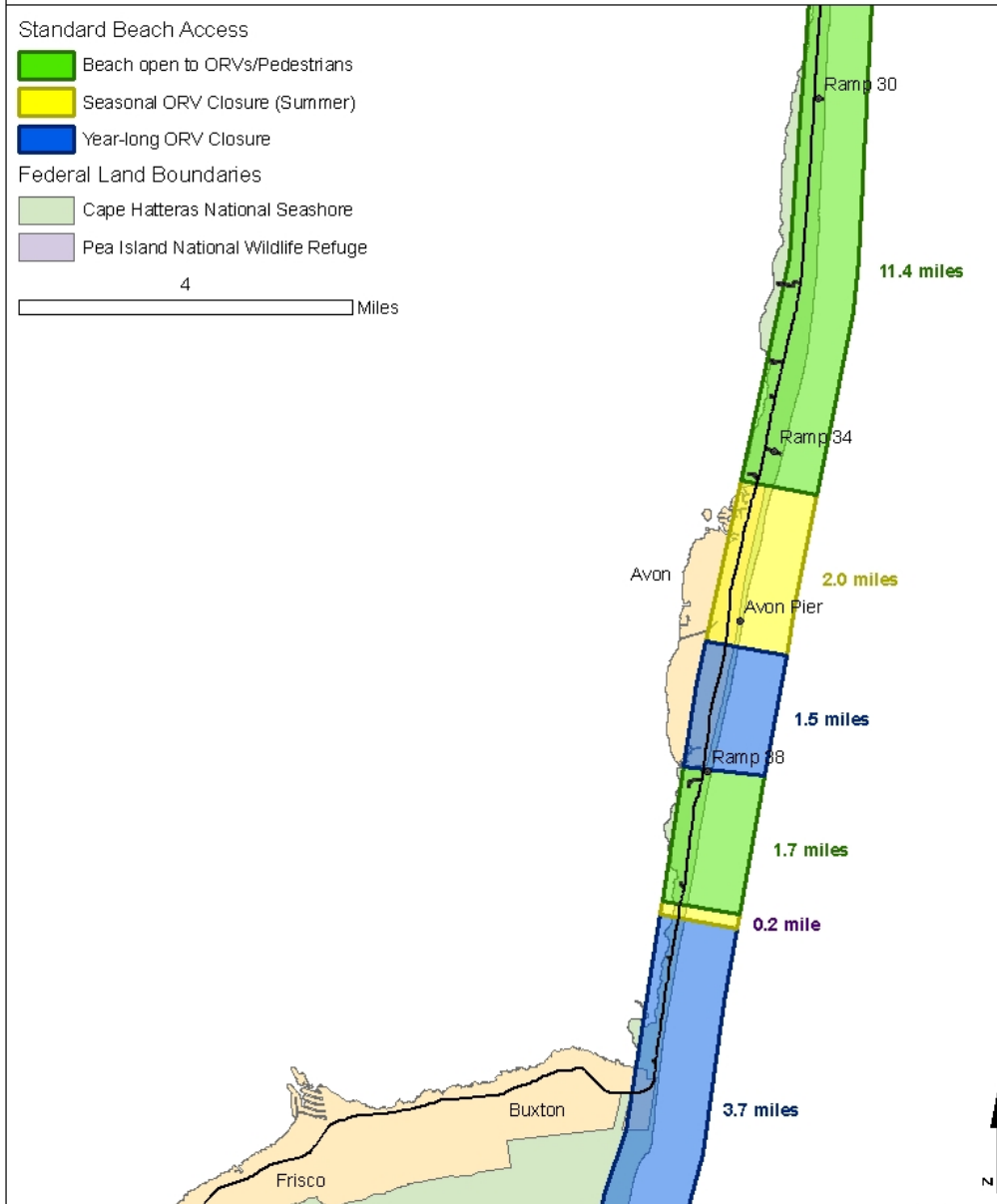

Seasonal ORV Closures - North Hatteras District

Standard Beach Access

- Beach open to ORVs/Pedestrians
- Seasonal ORV Closure (Summer)
- Year-long ORV Closure

Federal Land Boundaries




- Cape Hatteras National Seashore
- Pea Island National Wildlife Refuge







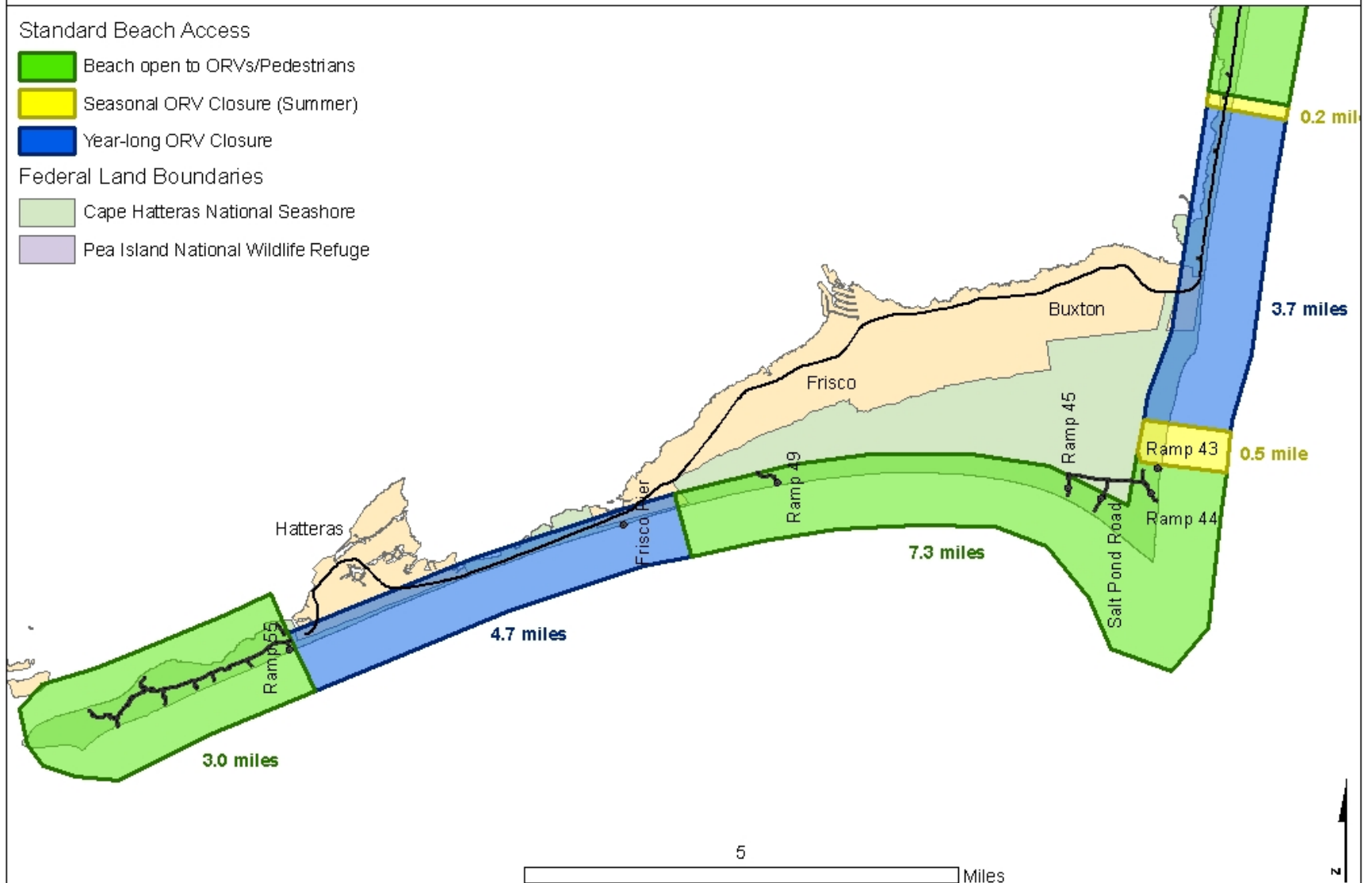
Seasonal ORV Closures - South Hatteras District

Standard Beach Access

-  Beach open to ORVs/Pedestrians
-  Seasonal ORV Closure (Summer)
-  Year-long ORV Closure

Federal Land Boundaries




-  Cape Hatteras National Seashore
-  Pea Island National Wildlife Refuge







Seasonal ORV Closures - Ocracoke Island District

Standard Beach Access

-  Beach open to ORVs/Pedestrians
-  Seasonal ORV Closure (Summer)
-  Year-long ORV Closure

Federal Land Boundaries

-  Cape Hatteras National Seashore
-  Pea Island National Wildlife Refuge

