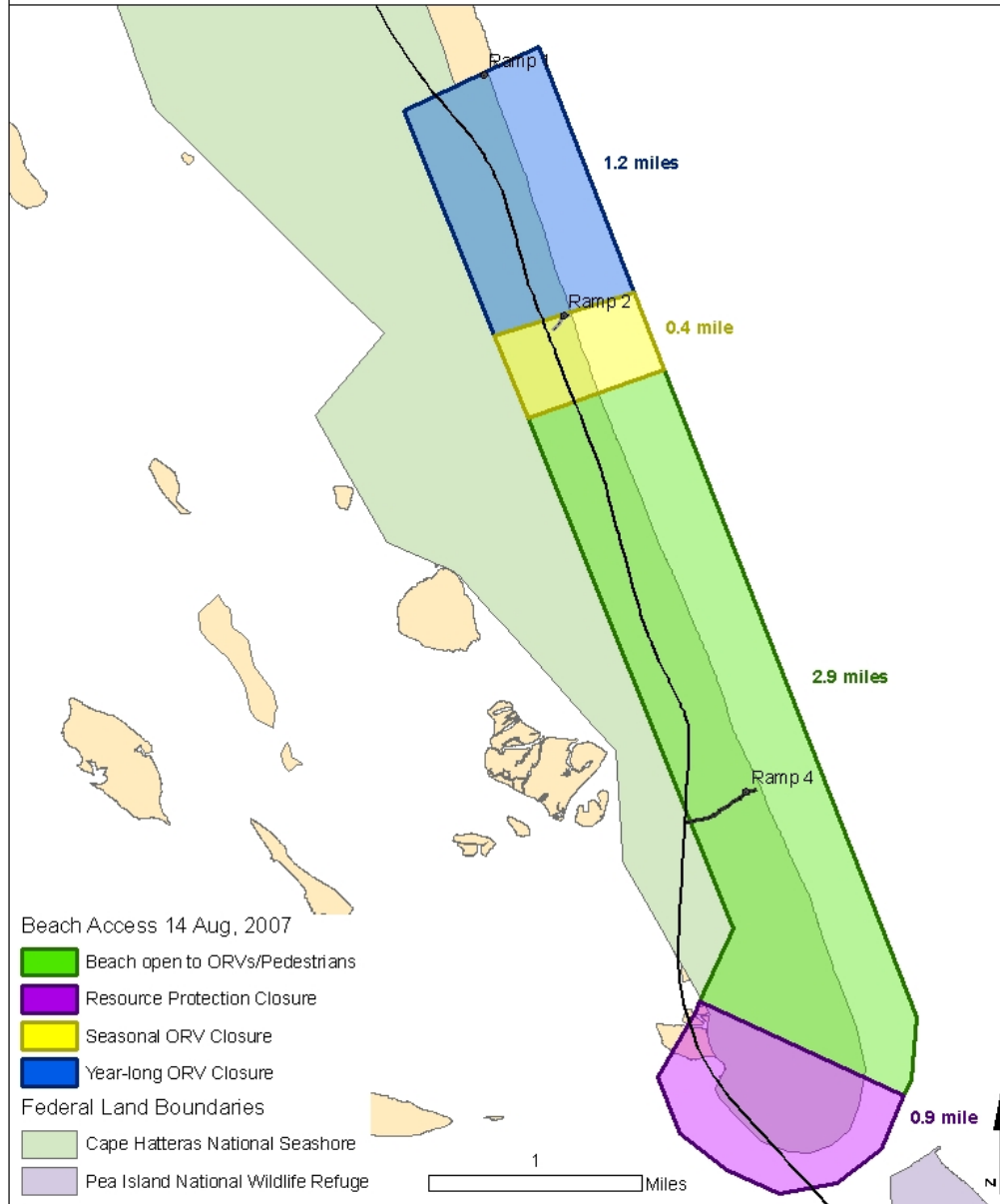








Maximum Beach Closures 8/14/07 - Bodie Island District







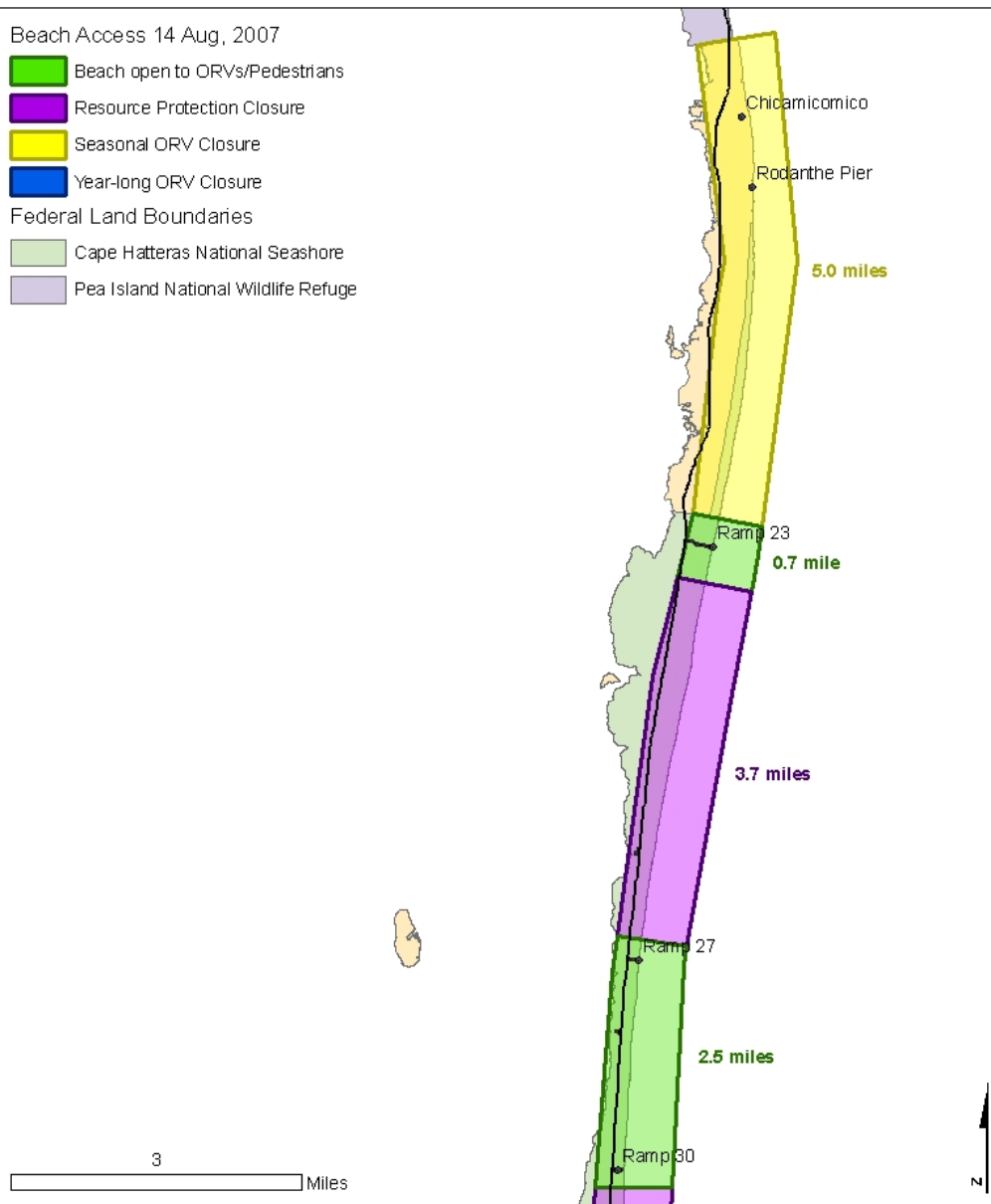
Maximum Beach Closures 8/14/07 - Bodie Hatteras District

Beach Access 14 Aug, 2007

-  Beach open to ORVs/Pedestrians
-  Resource Protection Closure
-  Seasonal ORV Closure
-  Year-long ORV Closure

Federal Land Boundaries

-  Cape Hatteras National Seashore
-  Pea Island National Wildlife Refuge





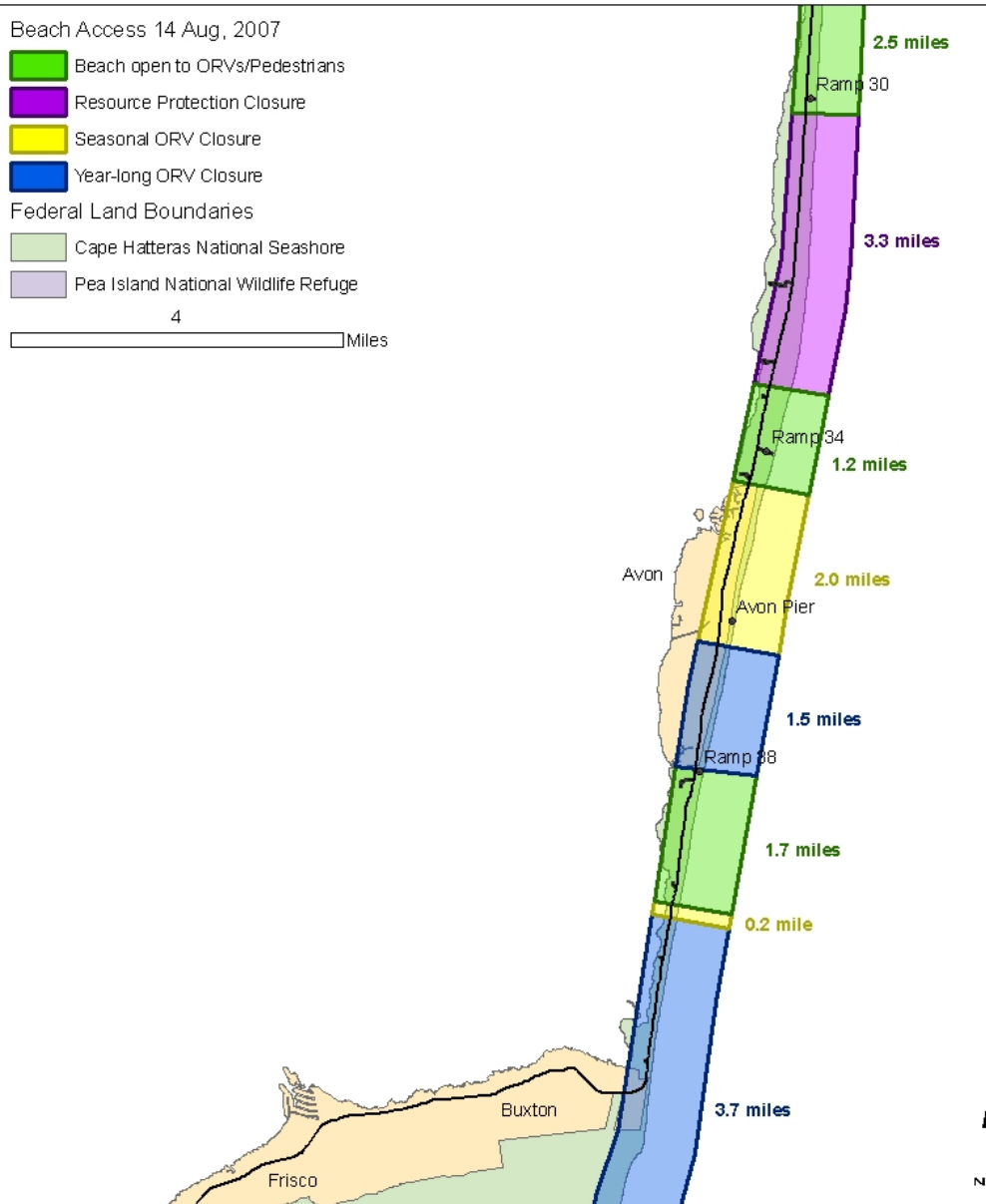

Maximum Beach Closures 8/14/07 - North Hatteras District

Beach Access 14 Aug, 2007

- Beach open to ORVs/Pedestrians
- Resource Protection Closure
- Seasonal ORV Closure
- Year-long ORV Closure

Federal Land Boundaries

- Cape Hatteras National Seashore
- Pea Island National Wildlife Refuge

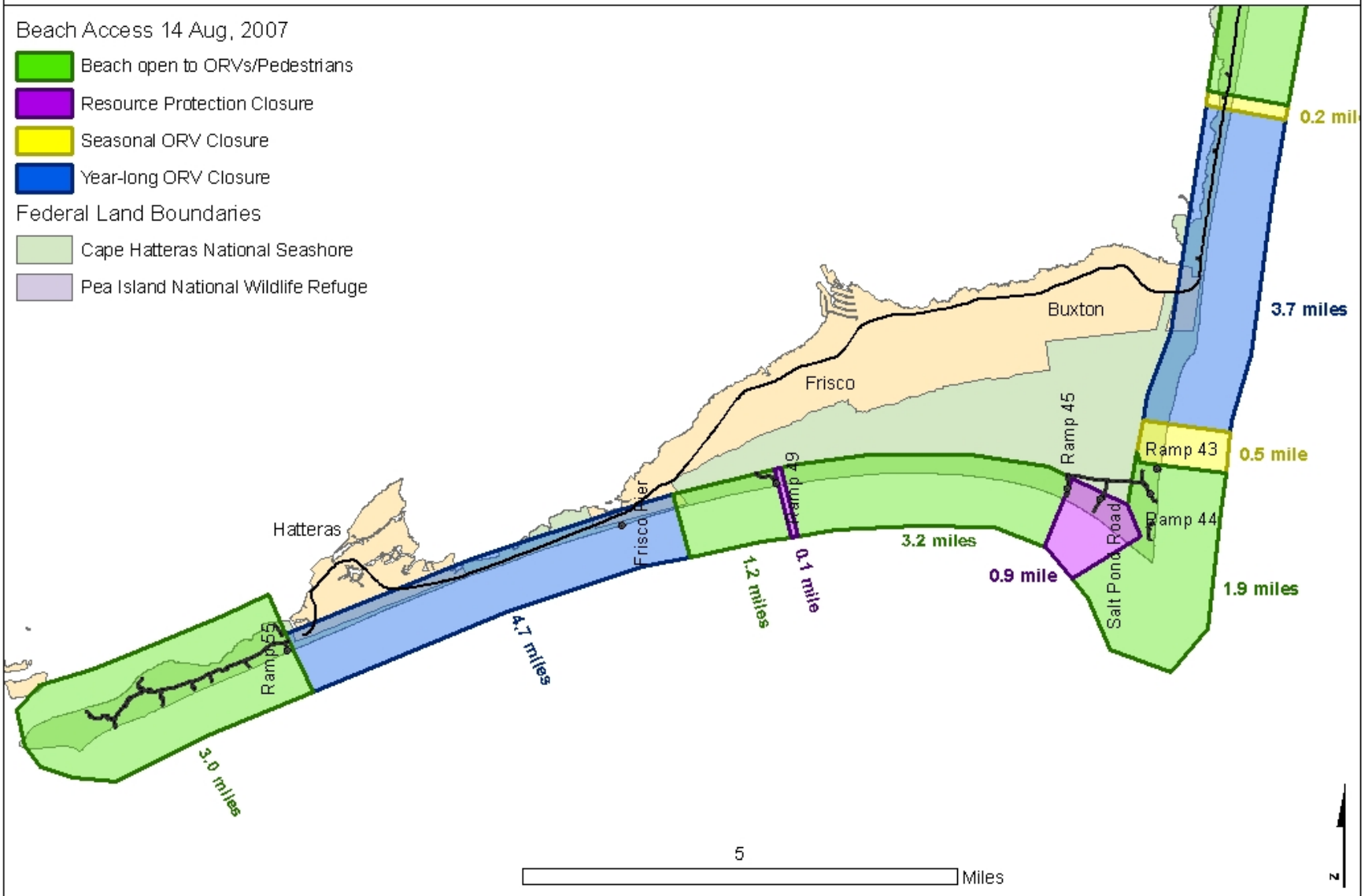




Maximum Beach Closures 8/14/07 - South Hatteras District

Beach Access 14 Aug, 2007

- Beach open to ORVs/Pedestrians
 - Resource Protection Closure
 - Seasonal ORV Closure
 - Year-long ORV Closure
- Federal Land Boundaries
- Cape Hatteras National Seashore
 - Pea Island National Wildlife Refuge





Maximum Beach Closures 8/14/07 - Ocracoke Island District

Beach Access 14 Aug, 2007

- Beach open to ORVs/Pedestrians
- Resource Protection Closure
- Seasonal ORV Closure
- Year-long ORV Closure

Federal Land Boundaries

- Cape Hatteras National Seashore
- Pea Island National Wildlife Refuge

