


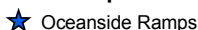
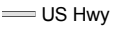
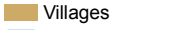
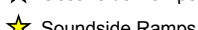


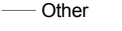


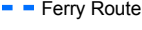
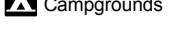
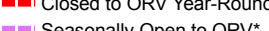

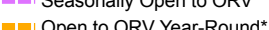

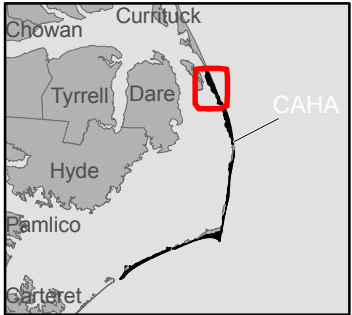
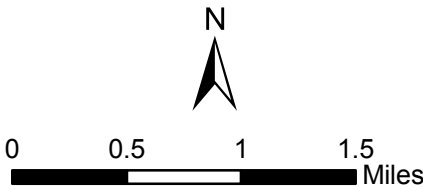


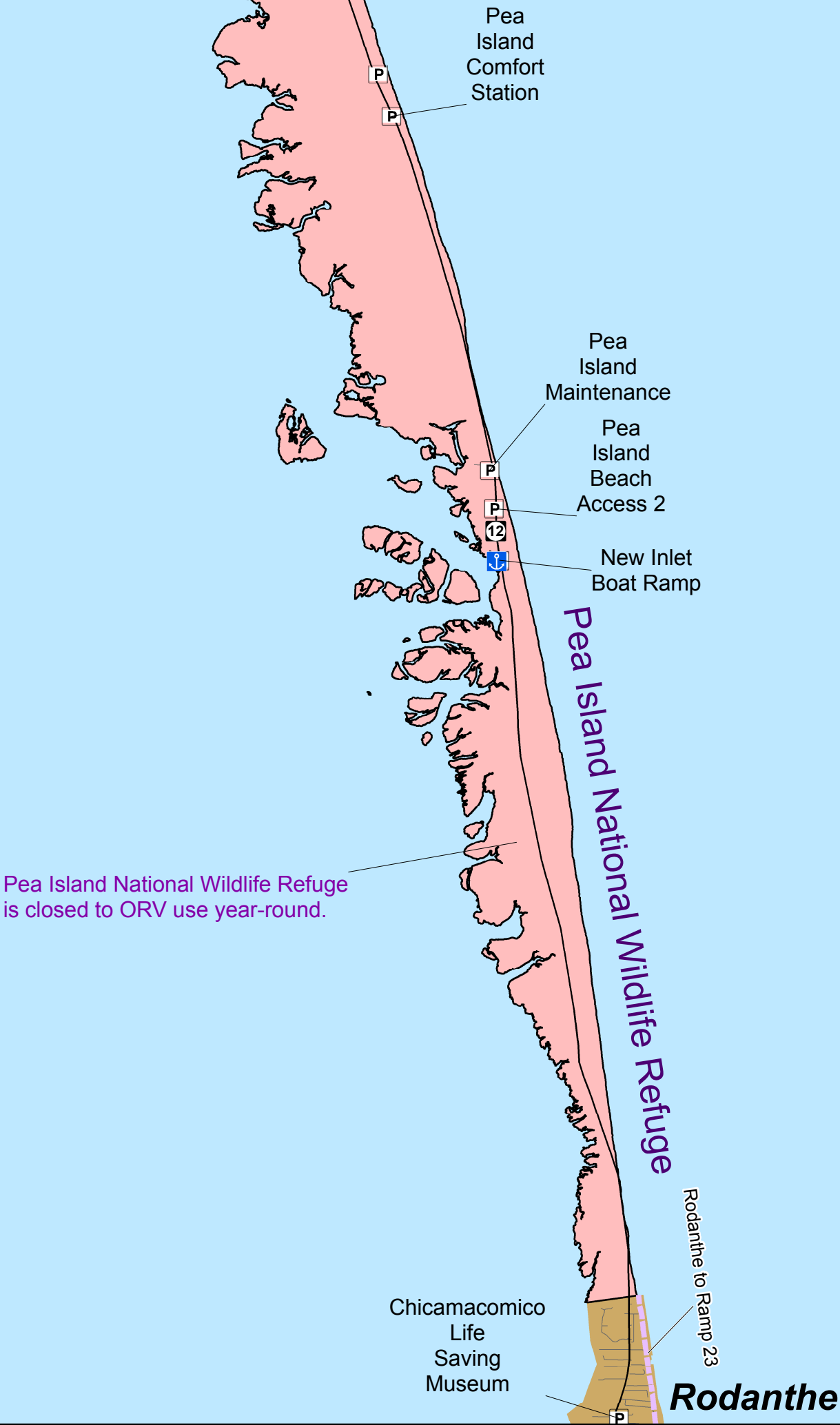
Legend

- | | | |
|---|--|---|
|  CAHA Boundary | ORV Ramps |  Interstate |
|  PINWR Boundary |  Oceanside Ramps |  US Hwy |
|  Villages |  Soundside Ramps |  State Hwy |
|  Boat Ramps | Current Access (status quo) |  Other |
|  Campgrounds |  Closed to ORV Year-Round |  Ferry Route |
|  Parking Lots |  Seasonally Open to ORV* | |
|  Airports |  Open to ORV Year-Round* | |
|  Swim Beaches | Revised 1/15/08 | |

*Areas open to ORV are subject to temporary resource or safety closures.

Bodie Island Ranger District
Map 1 of 3





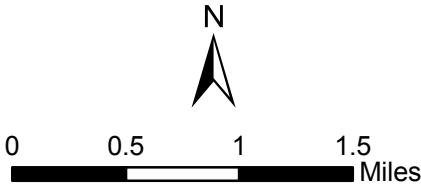
Legend

- | | | |
|----------------|------------------------------------|-------------|
| CAHA Boundary | ORV Ramps | Interstate |
| PINWR Boundary | Oceanside Ramps | US Hwy |
| Villages | Soundside Ramps | State Hwy |
| Boat Ramps | Current Access (status quo) | Other |
| Campgrounds | Closed to ORV Year-Round | Ferry Route |
| Parking Lots | Seasonally Open to ORV* | |
| Airports | Open to ORV Year-Round* | |
| Swim Beaches | | |

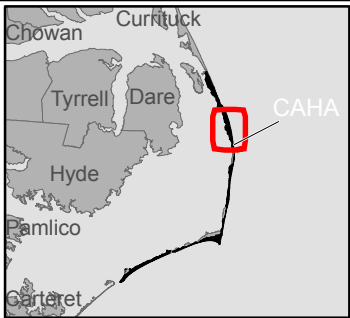
*Areas open to ORV are subject to temporary resource or safety closures.

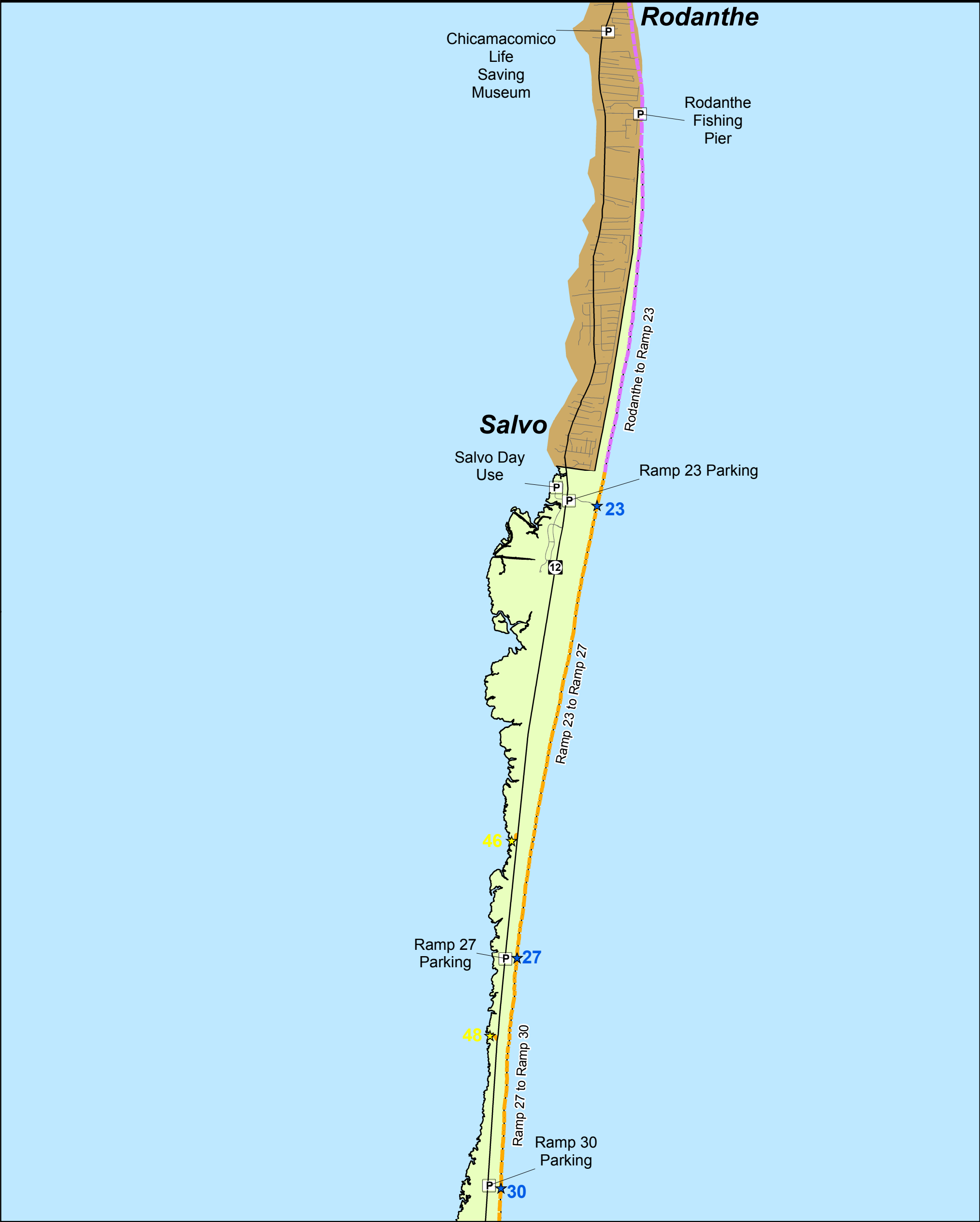
Revised 1/15/08

Bodie Island Ranger District
Map 2 of 3



Produced By: NPS and The Louis Berger Group, Inc., December 2007





Legend

- CAHA Boundary

PINWR Boundary

Villages

Boat Ramps

Campgrounds

Parking Lots

Airports

Swim Beaches

ORV Ramps

★ Oceanside Ramps

★ Soundside Ramps

Current Access (status quo)

■ Closed to ORV Year-Round

■ Seasonally Open to ORV*

■ Open to ORV Year-Round*

Interstate

US Hwy

State Hwy

Other

Ferry Route

Revised 1/15/08

*Areas open to ORV are subject to temporary resource or safety closures.
- Produced By: NPS and The Louis Berger Group, Inc., December 2007
- Bodie Island Ranger District Map 3 of 3 &
Hatteras Island Ranger District Map 1 of 4
-
-



Legend

- | | | |
|----------------|------------------------------------|-------------|
| CAHA Boundary | ORV Ramps | Interstate |
| PINWR Boundary | Oceanside Ramps | US Hwy |
| Villages | Soundside Ramps | State Hwy |
| Boat Ramps | Current Access (status quo) | Other |
| Campgrounds | Closed to ORV Year-Round | Ferry Route |
| Parking Lots | Seasonally Open to ORV* | |
| Airports | Open to ORV Year-Round* | |
| Swim Beaches | | |

*Areas open to ORV are subject to temporary resource or safety closures.

Revised 1/15/08

Hatteras Island Ranger District
Map 2 of 4

