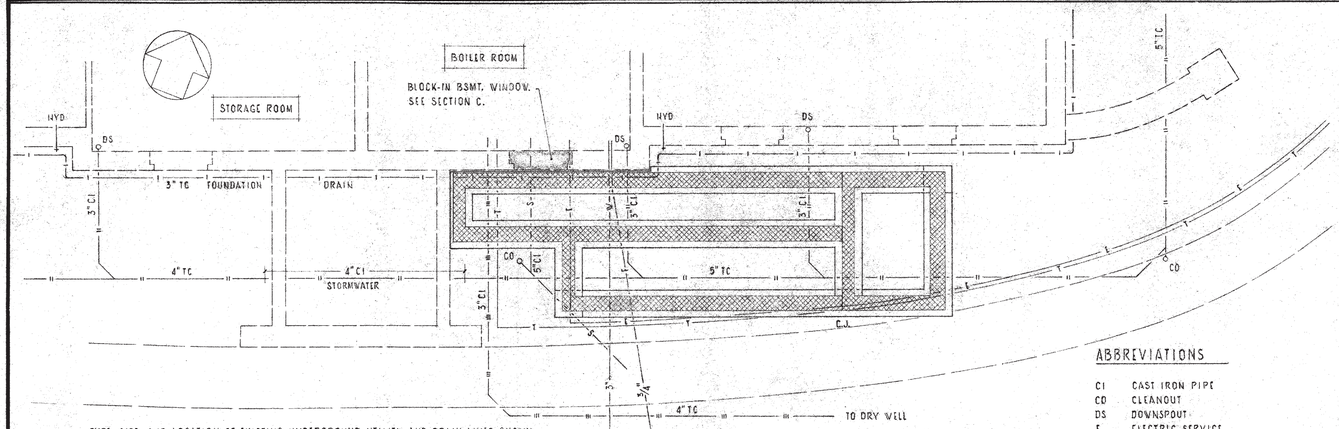

TYPE, SIZE, AND LOCATION OF EXISTING UNDERGROUND UTILITY AND DRAIN LINES SHOWN ARE APPROXIMATE; DEPTHS ARE UNKNOWN.
CONTRACTOR SHALL VERIFY, LOCATE, AND PROTECT ALL EXISTING UTILITY AND DRAIN LINES AFFECTED BY THE WORK AND RELOCATE WHERE NECESSARY.

FOUNDATION PLAN

SCALE: 1/4" = 1'-0"

ABBREVIATIONS

CI	CAST IRON PIPE
CO	CLEANOUT
DS	DOWNSPOUT
E	ELECTRIC SERVICE
F	FUEL LINE
HYD	WALL HYDRANT
T	TELEPHONE SERVICE
TC	TERRA COTTA PIPE
S	SANITARY SEWER
W	WATER LINE

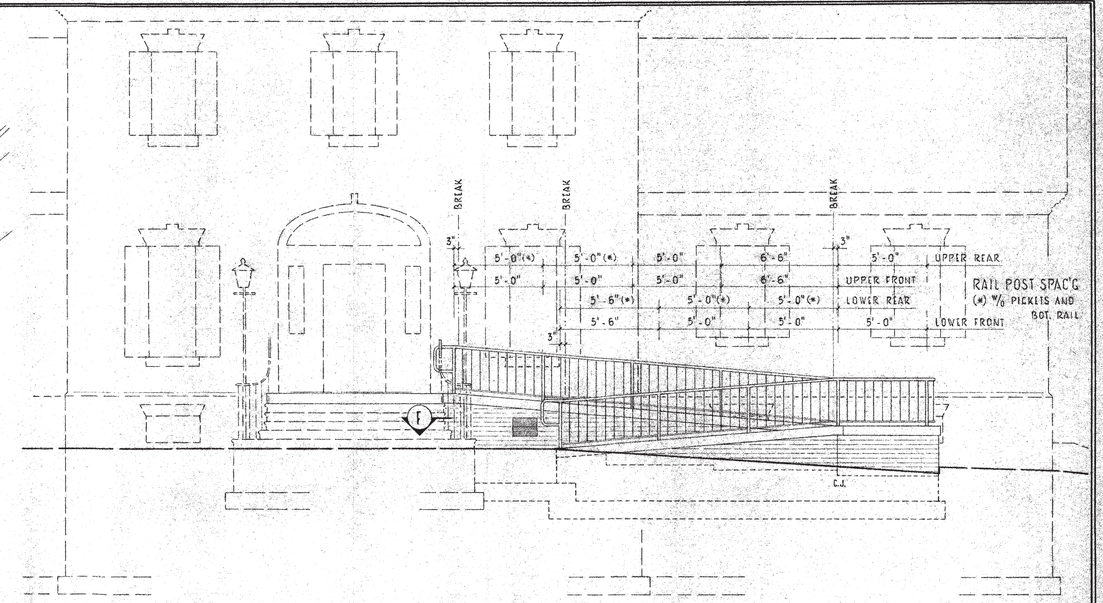

SOUTH ELEVATION

SCALE: 1/4" = 1'-0"

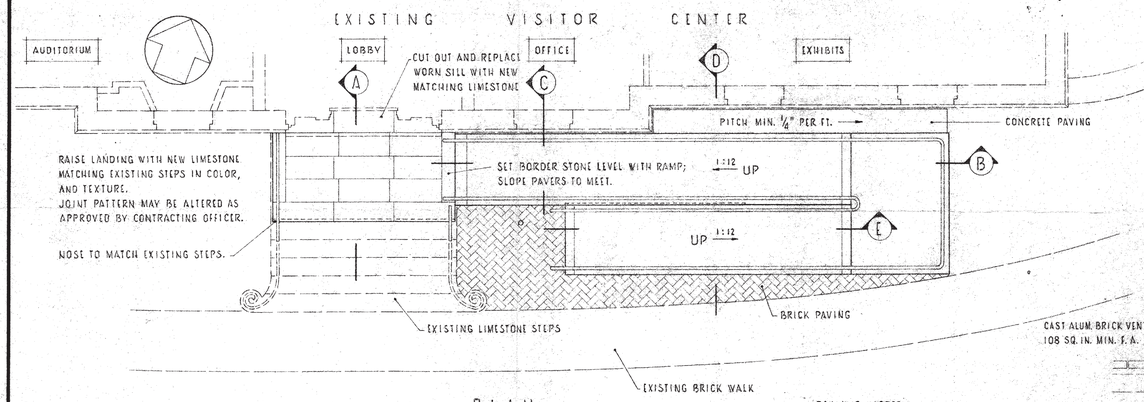

PLAN

SCALE: 1/4" = 1'-0"

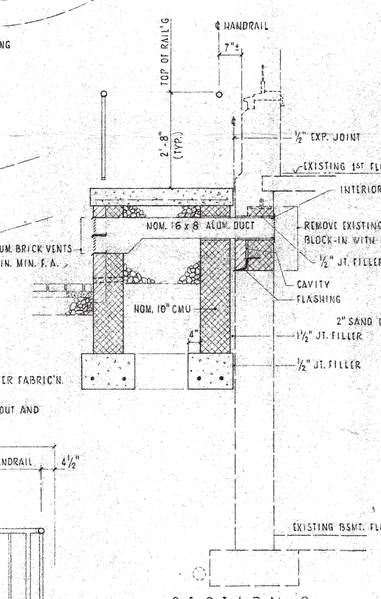

SECTION C

SCALE: 1/2" = 1'-0"

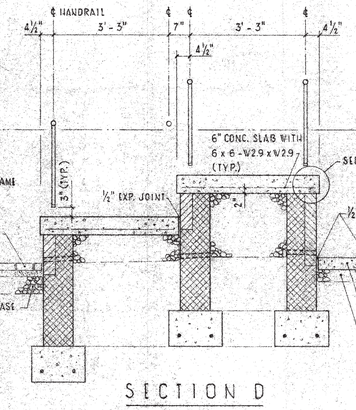

SECTION D

SCALE: 1/2" = 1'-0"

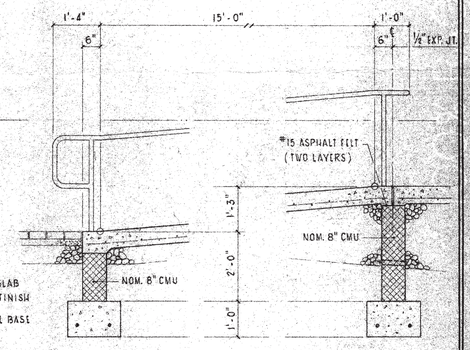

SECTION E

SCALE: 1/2" = 1'-0"

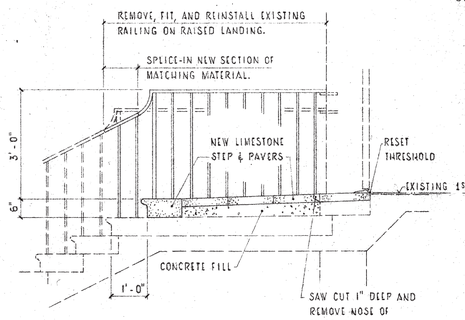

SECTION A

SCALE: 1/2" = 1'-0"

RAILING NOTES:

1" N.D. SCHED. 80 STEEL TOP RAIL AND POSTS.
3/4" x 3/4" STEEL PICKETS AND BOTTOM RAIL.
WELD JOINTS AND GRIND SMOOTH; HOT-DIP GALV. AFTER FABRIC'N.
SATIN BLACK FINISH
SET POSTS 3" MIN. INTO SLAB WITH NON-SHRINK GROUT AND SEAL WITH ELASTOMERIC SEALANT.

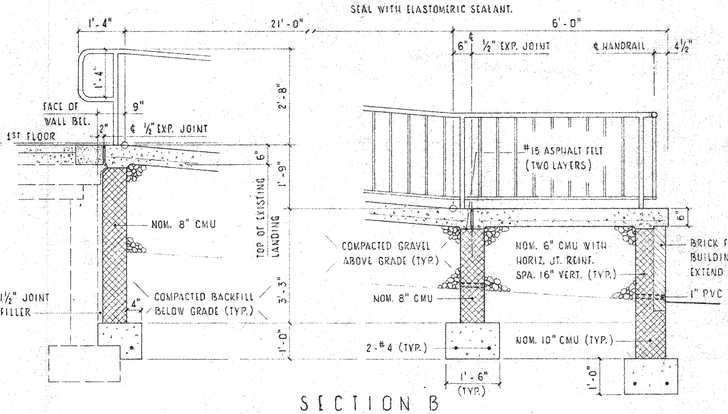

SECTION B

SCALE: 1/2" = 1'-0"

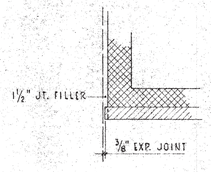

SECTION F

SCALE: 1/2" = 1'-0"

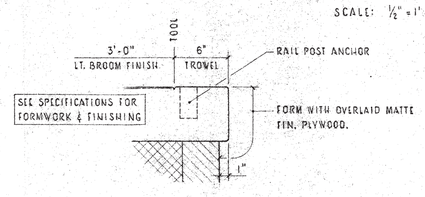

DETAIL G

(TYPICAL)

RECOMMENDED:	DATE
ACT'G Assoc. Reg. Director, Mgt. & Operations	6/4/85
ACT'G ALEXANDER L. RIVES (BY MEMO) Superintendent, Fredericksburg & Spotsylvania NMP	6/20/85
APPROVED: Regional Director, MAR	7/08/85

CONSTRUCTION DRAWING

UNITED STATES
DEPARTMENT OF THE INTERIOR
NATIONAL PARK SERVICE
MID-ATLANTIC REGIONAL OFFICE
143 SOUTH 3rd STREET
PHILADELPHIA, PENNSYLVANIA 19106

PREPARED	RUBRIGHT
DESIGNED	RUBRIGHT
DRAWN	MONKOSKI
CHECKED	JUNE 1985
DATE	

TITLE OF DRAWING
HANDICAPPED ACCESS
LOCATION WITHIN PARK
FREDERICKSBURG VISITOR CENTER
NAME OF PARK
FREDERICKSBURG & SPOTSYLVANIA NATIONAL MILITARY PARK

MID-ATLANTIC	SPOTSYLVANIA	VIRGINIA
REGION	COUNTY	STATE

DRAWING NO. 326 80026
PCIP PKG.
SHEET 1 OF 1

TELEDYNE POST NZ7095