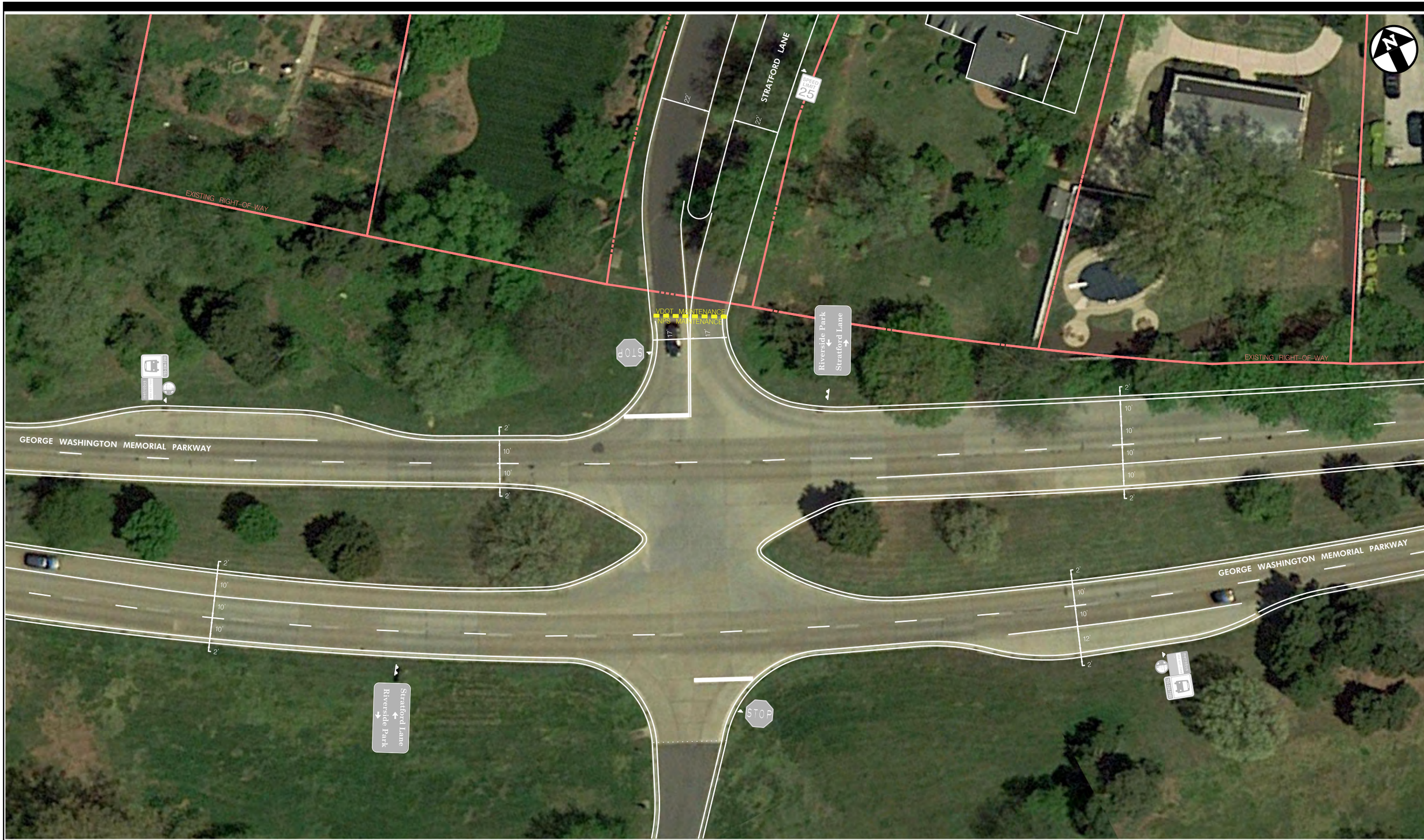

SABRA & ASSOCIATES
Engineering Innovative Solutions

George Washington Memorial Parkway
at Stratford Lane

20' 0 20' 40'
SCALE: 1" = 20'

Sheet No. 1

OPERATOR:USERNAME:PLOTTED: $DATE$
FILE NAME:FILE$

SABRA & ASSOCIATES
Engineering Innovative Solutions

George Washington Memorial Parkway
at Vernon View Drive

20' 0 20' 40'
SCALE: 1" = 20'

Sheet No. 2

OPERATOR:cwater - PLOTTED: Thursday, June 06, 2019 AT 10:04 AM
FILE NAME: \2013\56 Eastern Federal Lands IDQ_WTI\Task 01 GW Parkway South Traffic Study\dsg\PrintSheets.dgn

SABRA & ASSOCIATES
Engineering Innovative Solutions

George Washington Memorial Parkway
at Waynewood Boulevard

20' 0 20' 40'
SCALE: 1" = 20'

Sheet No. 3

OPERATOR:USERNAME PLOTTED: $DATE$
FILE NAME:$FILE$



SABRA & ASSOCIATES
Engineering Innovative Solutions

George Washington Memorial Parkway
at Collingwood Road

20' 0 20' 40'
SCALE: 1" = 20'

Sheet No. 4

OPERATOR:USERNAME PLOTTED: $DATE$
FILE NAME:FILE$

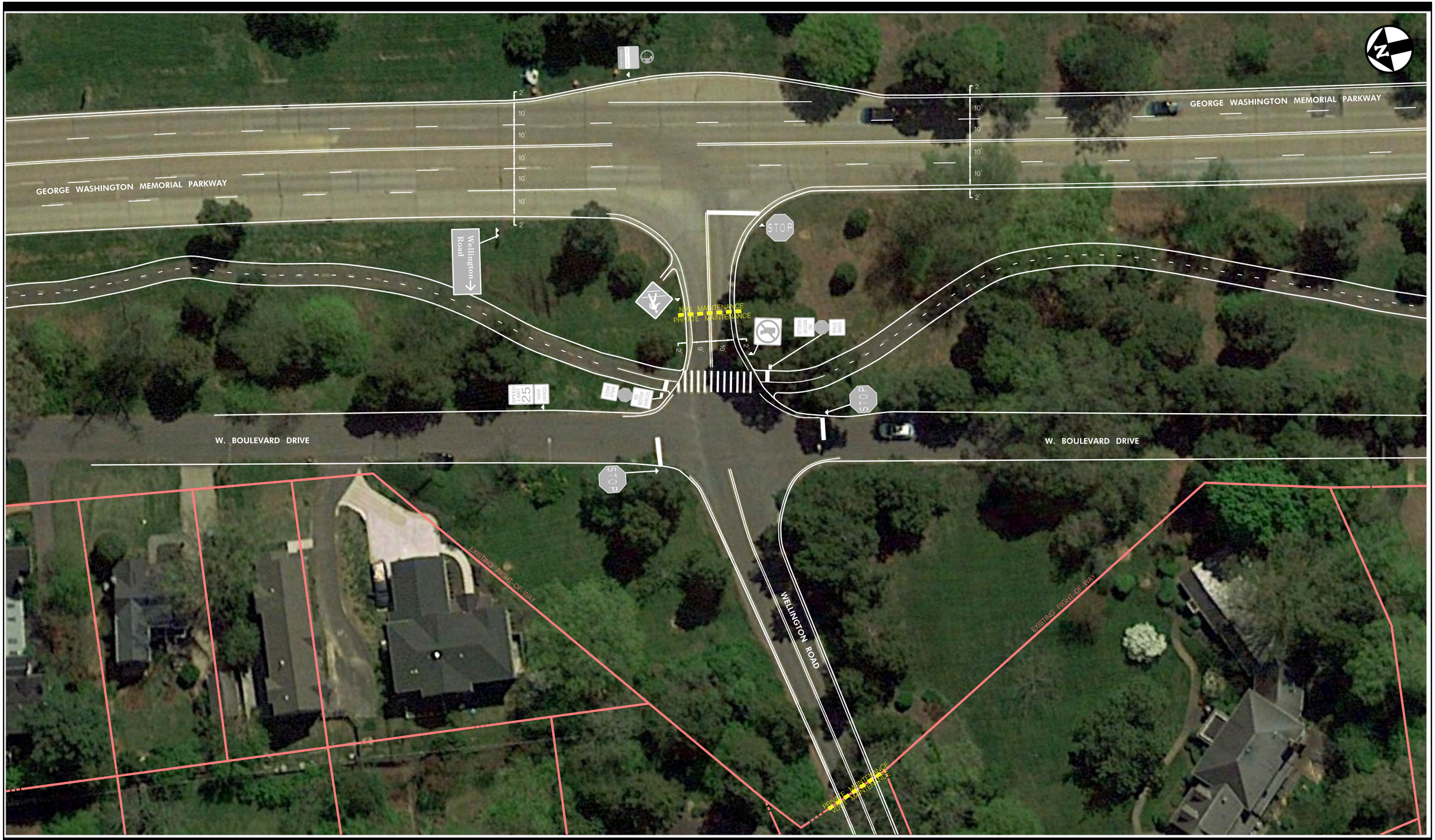

SABRA & ASSOCIATES
Engineering Innovative Solutions

George Washington Memorial Parkway
at Wellington Road

20' 0 20' 40'
SCALE: 1" = 20'

Sheet No. 5

OPERATOR:USERNAME;PLOTTED: $DATE$
FILE NAME:$FILE$

SABRA & ASSOCIATES
Engineering Innovative Solutions

George Washington Memorial Parkway
at Morningside Lane

20' 0 20' 40'
SCALE: 1" = 20'

Sheet No. 6

OPERATOR:USERNAME:PLOTTED: $DATE$
FILE NAME:$FILE$

SABRA & ASSOCIATES
Engineering Innovative Solutions

George Washington Memorial Parkway
at Tulane Drive

20' 0 20' 40'
SCALE: 1" = 20'

Sheet No. 7

OPERATOR:USERNAME:PLOTTED: $DATE$
FILE NAME:FILE$



SABRA & ASSOCIATES
Engineering Innovative Solutions

George Washington Memorial Parkway
at Belle View Boulevard

20' 0 20' 40'
SCALE: 1" = 20'

Sheet No. 8

OPERATOR:USERNAME PLOTTED: $DATE$
FILE NAME:FILE

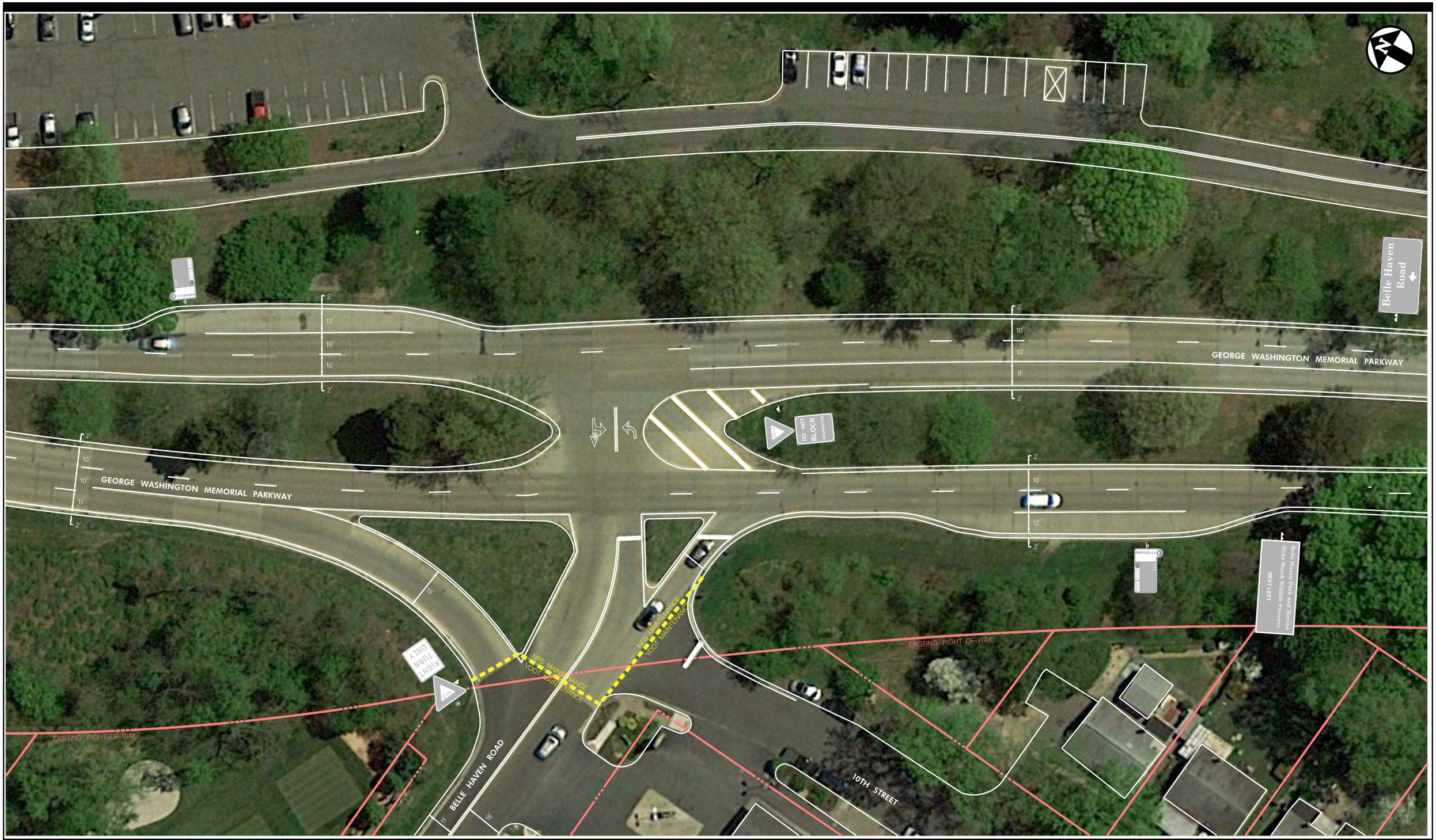

SABRA & ASSOCIATES
Engineering Innovative Solutions

George Washington Memorial Parkway
at Belle Haven Road

20' 0 20' 40'
SCALE: 1" = 20'

Sheet No. 9

OPERATOR:USERNAME:PLOTTED: $DATE$
FILE NAME:FILE$