
Kickoff Meeting(s)
for the
**General Management
Plan**
for
**Canaveral National
Seashore**


WHAT TO EXPECT:

- PRESENTATION REGARDING THE PARKS PERCEPTION OF THE MAJOR ISSUES THAT NEED TO BE ADDRESSED IN THE PLAN
- YOUR INPUT INTO WHAT ARE THE IMPORTANT ISSUES THAT NEED TO BE ADDRESSED IN THE PLAN

*Additional meetings will be scheduled to discuss the variety of topics and issues for the park.

Contact the Park for more info:

321-267-1110



We want
to hear
from **YOU!**

The National Park Service
invites you to participate in beginning
the
General Management Plan (GMP)
process
for the
Canaveral National Seashore
Located in east central Florida


Purpose of the meeting
"To identify the important issues that
the Plan needs to address"

Times & Places


- ❑ **Oak Hill**-Wednesday Nov 06, 2002
Oak Hill City Hall - 7:00 PM
- ❑ **Titusville** - Thursday Nov 07, 2002
Titusville Fire Station - Across from
City Hall - 7:00 PM
- ❑ **New Smyrna** - Friday Nov 08, 2002
Canaveral National Seashore -
Visitors Center - 7:00 PM

Mail us, fax us, call us, email us, visit
us, or attend the meeting(s) and let us
know what you think!


To submit comments -or for more information

 **Mail:** Canaveral National Seashore
308 Julia Street
Titusville, FL 32796
Attn: GMP

 **Call:** 321-267-1110

 **Fax:** 321-264-2906

 **Email:** Randy_Cave@nps.gov

 **Visit:** **Visitor Center**
- AIA south from New Smyrna
Or exit SR44 East
- off of I-95 or I-4
then south on A1A
A1A dead ends into park

 <http://www.nps.gov/cana/index.htm>

Want to be on our mailing list?

If so, we need your written permission, since federal government mailing lists are subject to release under the Freedom of Information Act. If you are not already on the list, please fill out this form and return it to the listed address

Signature

Date

Name (print)

Address

City

State

Zip

Organization



Canaveral National Seashore

The 57,000 acres of CNS are part of the National Park system, which consists of 385 areas in 49 states and 4 U.S. territories totaling more than 84,000,000 acres.

The Seashore's 24 miles of beaches, dunes, hammocks, and submerged lagoons contain the northernmost locations for several tropical and sub-tropical environmental systems. Vegetation and animal life are diverse and some of the Seashore's resident and migrant animals are included on Federal lists of threatened and endangered species.

Over 100 Historic and prehistoric/aboriginal resources are included within the boundary of Canaveral National Seashore

Primary Purpose of the Seashore

The lands set aside by Congress (Public Law 93-626) "...to preserve and protect the outstanding natural, scenic, scientific, ecological, and historic values of certain lands, shoreline, and waters of the State of Florida, and to provide for public outdoor recreation use and enjoyment of same..." The 1974 House of Representatives Report (#93-1497) states "A National Seashore in the Canaveral area will **not** be intended to provide high density recreation uses. Instead,... To afford opportunity for leisure activities in an undeveloped, uncrowded setting."

General Management Plan

- ✕ Is a set of goals for the next 20 years
- ✕ Involves public, partners, and other governmental agencies
- ✕ Is a multi-year effort with implementation expected to begin in 2004/2005
- ✕ Describes "desired future conditions" for the Seashore
- ✕ Provides consistency and continuity
- ✕ Provides long-range guidance and management direction for the Park

The General Management Plan Process:

- ✕ Identifies the major "issues" (input from this meeting and others)
- ✕ Develop alternatives to address the issues (for public review in 2003)
- ✕ Select final/best alternative
- ✕ Publish draft plan for public input
- ✕ Publish final Plan (in 2004)

