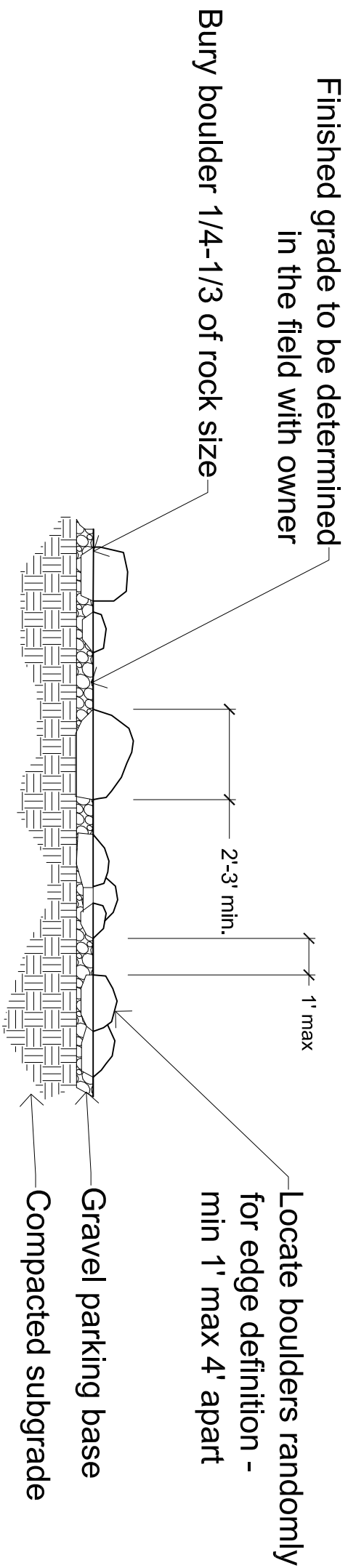


1  
2

Stone Curb Section

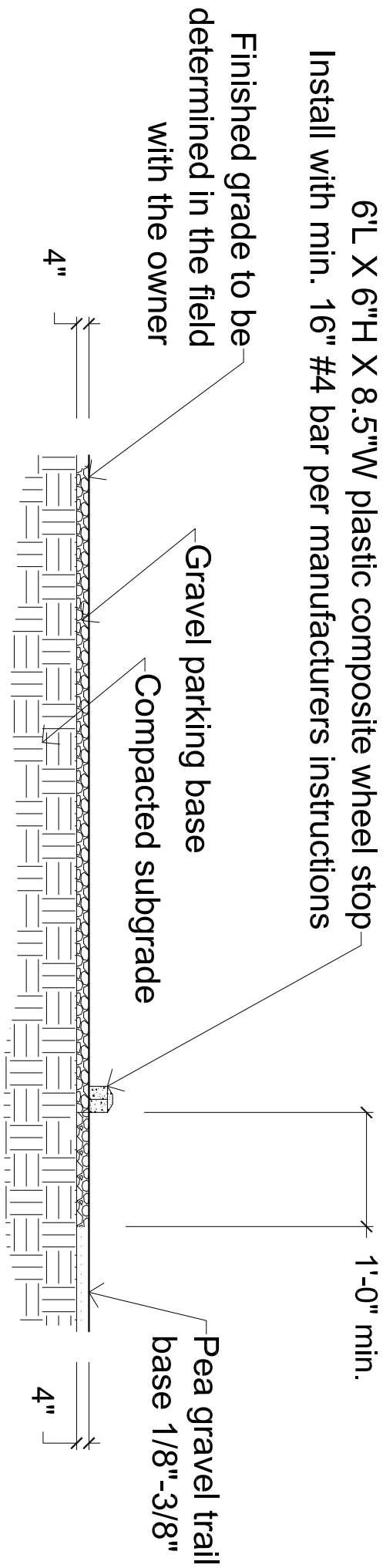
NTS



2  
2

Boulder Edge Detail

NTS



3  
2

Wheel stop (typ)

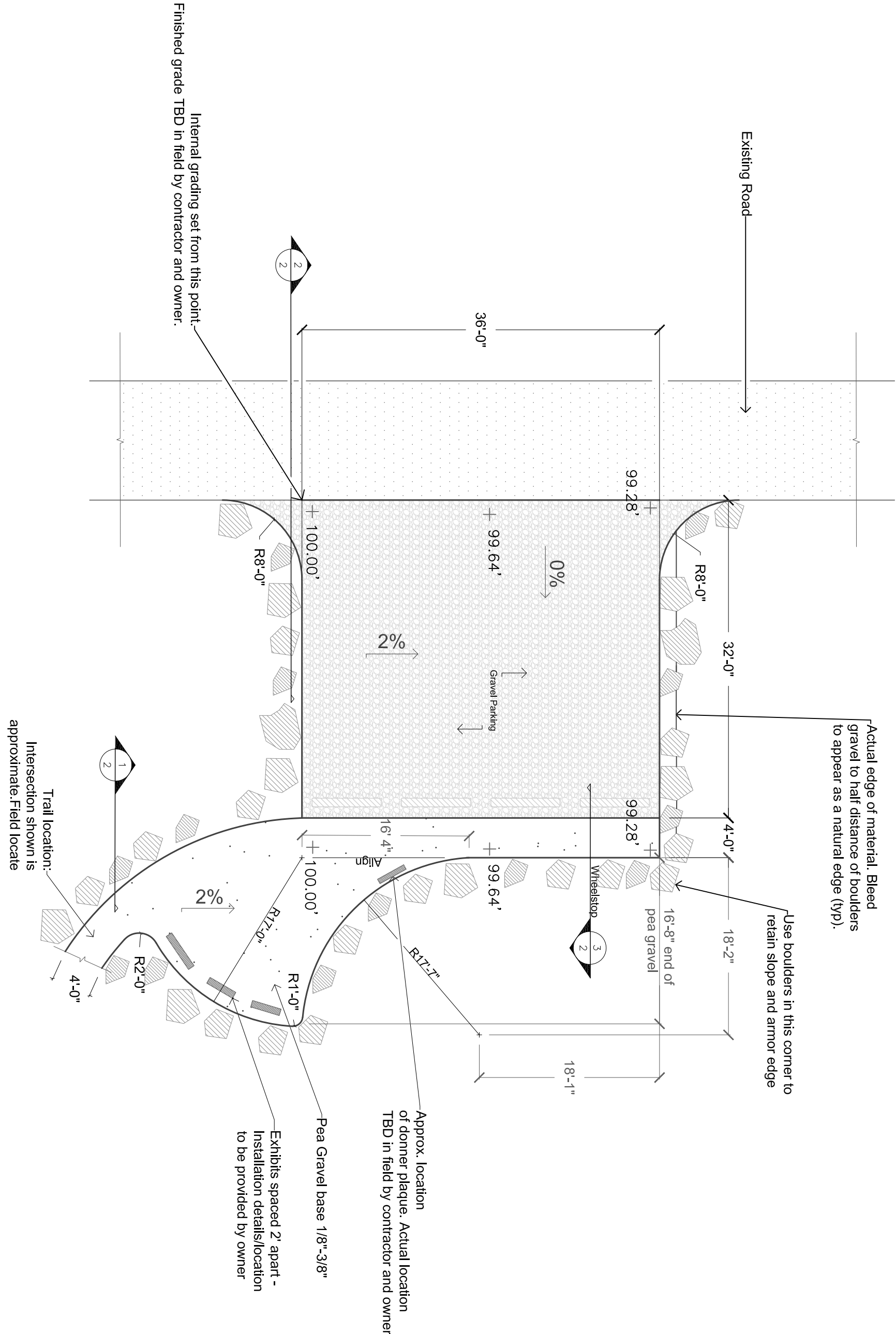
NTS

**Legend**

Slope Direction →

Boulders 2-3 (typ)

- Grading Notes:
1. Generally elevations are set to achieve a minimum drainage slope of 1%.
  2. Visual estimation of existing slope is about 2%.
  3. Any Grade Changes match to existing topography with a maximum slope of 5%, except as needed to fill Northeast corner of parking lot.
  4. This grading plan is not based on existing topographic survey.
  5. Grades are shown as approximately consistent. Actual grades are to be determined in the field.
  6. Any areas shown that are different from what is shown in the plan, due to unanticipated field conditions, shall be approved by owner.



SCALE (A)

10 0 10 20

SCALE OF FEET

DESIGNED:	SUB SHEET NO.	TITLE OF SHEET	DRAWING NO.
Coreen Donnelly		Lobanillo Swales	1
Coreen Donnelly		Layout & Grading	
TECH. REVIEW:			PMS/PKG NO.
Steve Burns			
DATE:		Plan and site details	SHEET
6/2017			1 OF 1