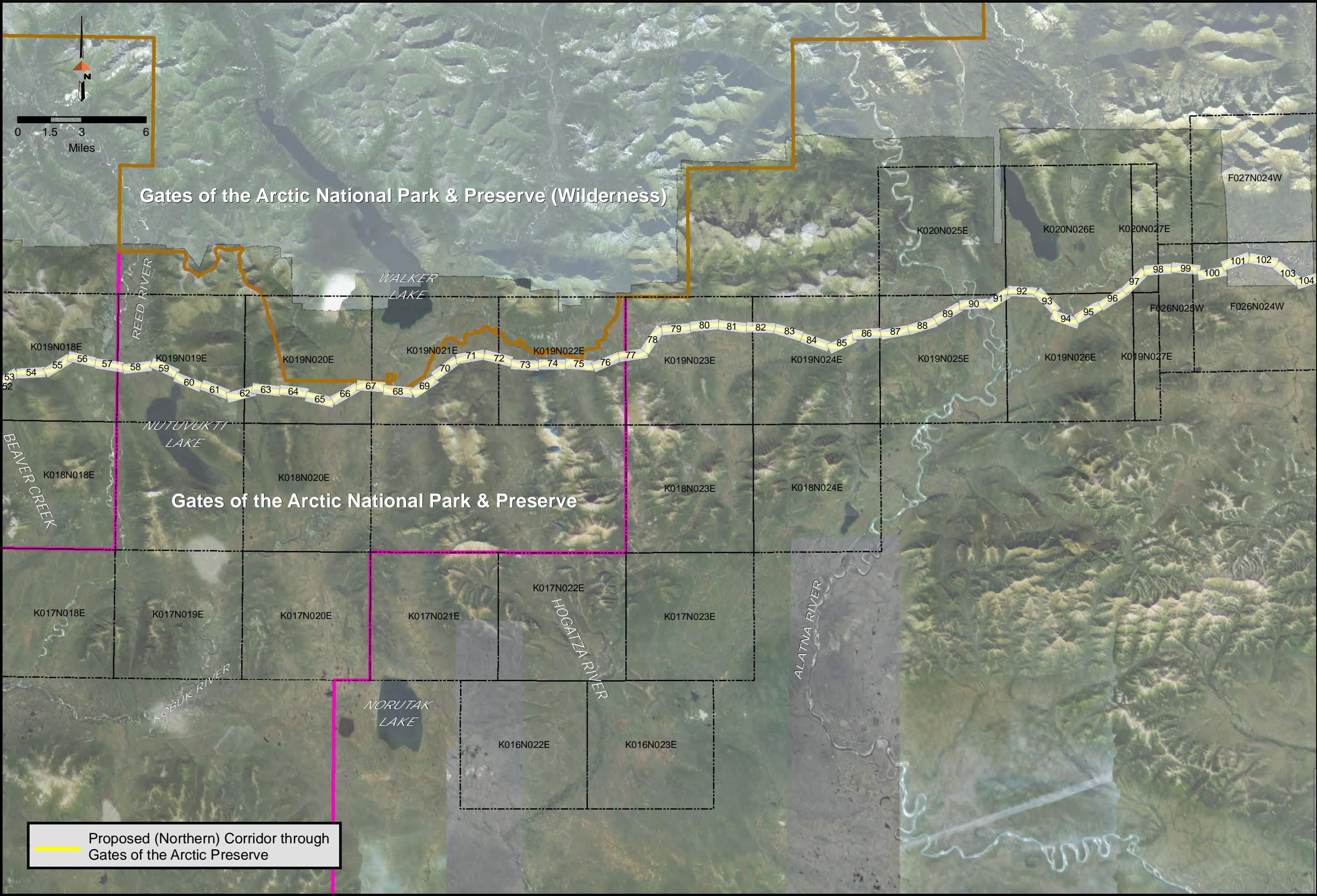


AMBLER MINING DISTRICT INDUSTRIAL ACCESS ROAD
PREFERRED (NORTHERN) ALIGNMENT
PLAN AND PROFILE SHEETS


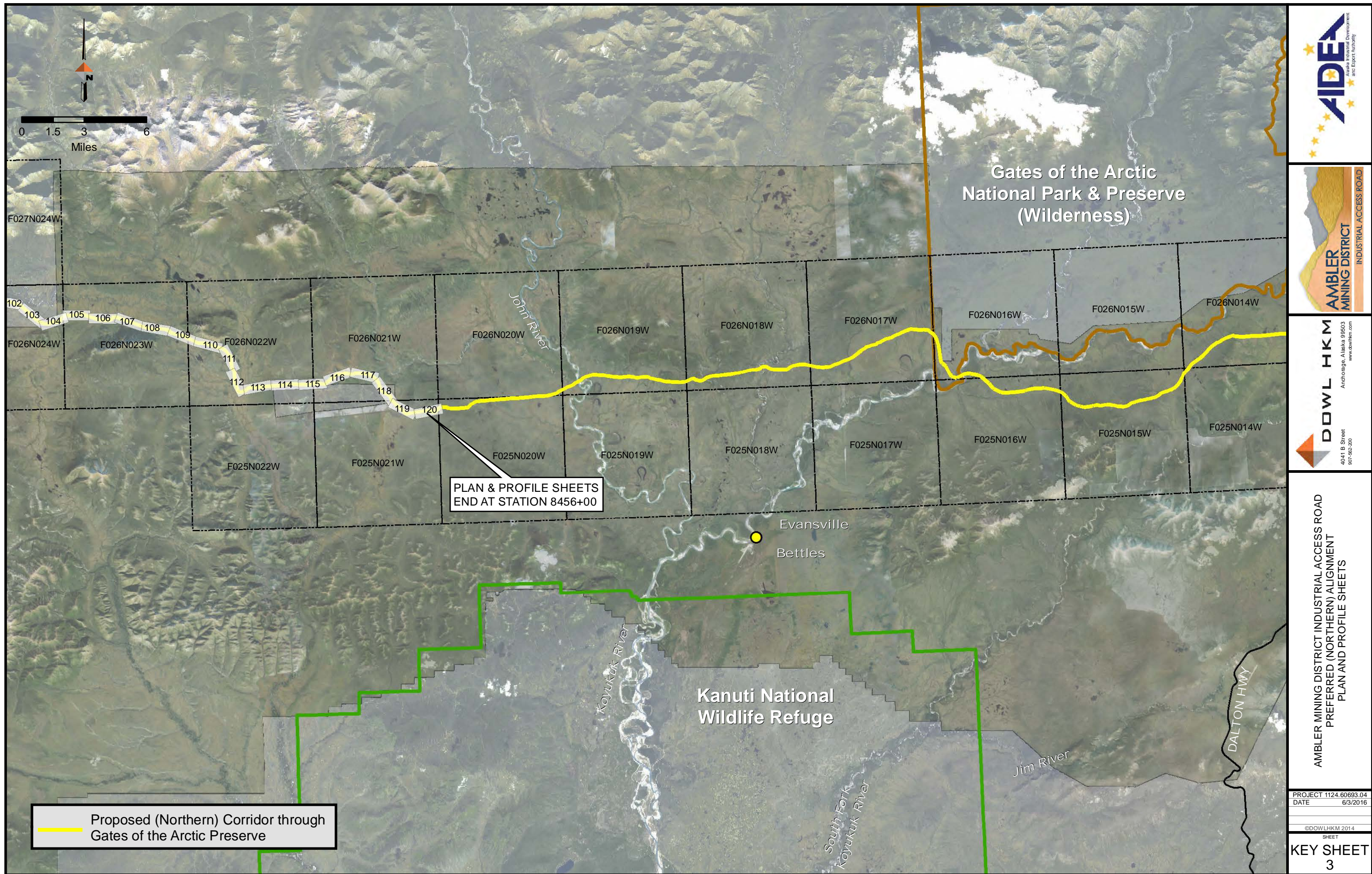


AMBLER MINING DISTRICT INDUSTRIAL ACCESS ROAD
PREFERRED (NORTHERN) ALIGNMENT
PLAN AND PROFILE SHEETS

PROJECT 1124.60693.04
DATE 6/3/2016

©DOWLHKM 2014
SHEET

KEY SHEET
2

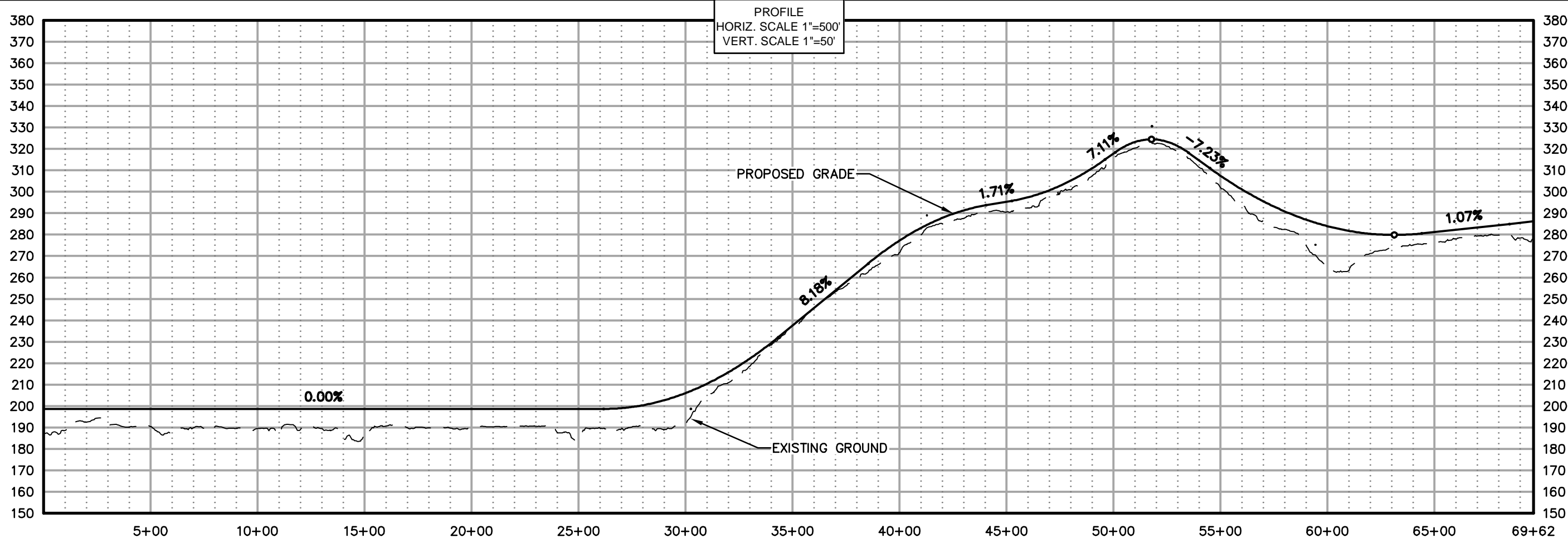


DOWL HKM
Anchorage, Alaska 99503
www.dowlhkm.com
4041 B Street
907-582-200

AMBLER MINING DISTRICT INDUSTRIAL ACCESS ROAD
PREFERRED (NORTHERN) ALIGNMENT
PLAN AND PROFILE SHEETS

PROJECT 1124.60693.04
DATE 6/3/2016
©DOWLHKM 2014
SHEET
KEY SHEET
3

g:\24\60693 Ambler WA\Shungnak\Sheets\SHUNGNAK - (1).dwg PLOT DATE 2014-11-19 09:42 SAVED DATE 2014-11-19 09:21 USER: jwagner DOWLHKM FILE No: XXX-XX



AIDEA
ANALYSIS, DESIGN, ENGINEERING, AND EXPERT ADVICE

AMBLER
MINING DISTRICT
INDUSTRIAL ACCESS ROAD

DOWL HKM
Anchorage, Alaska 99503
www.dowlhkm.com

4041 B Sheet
807-485-2000

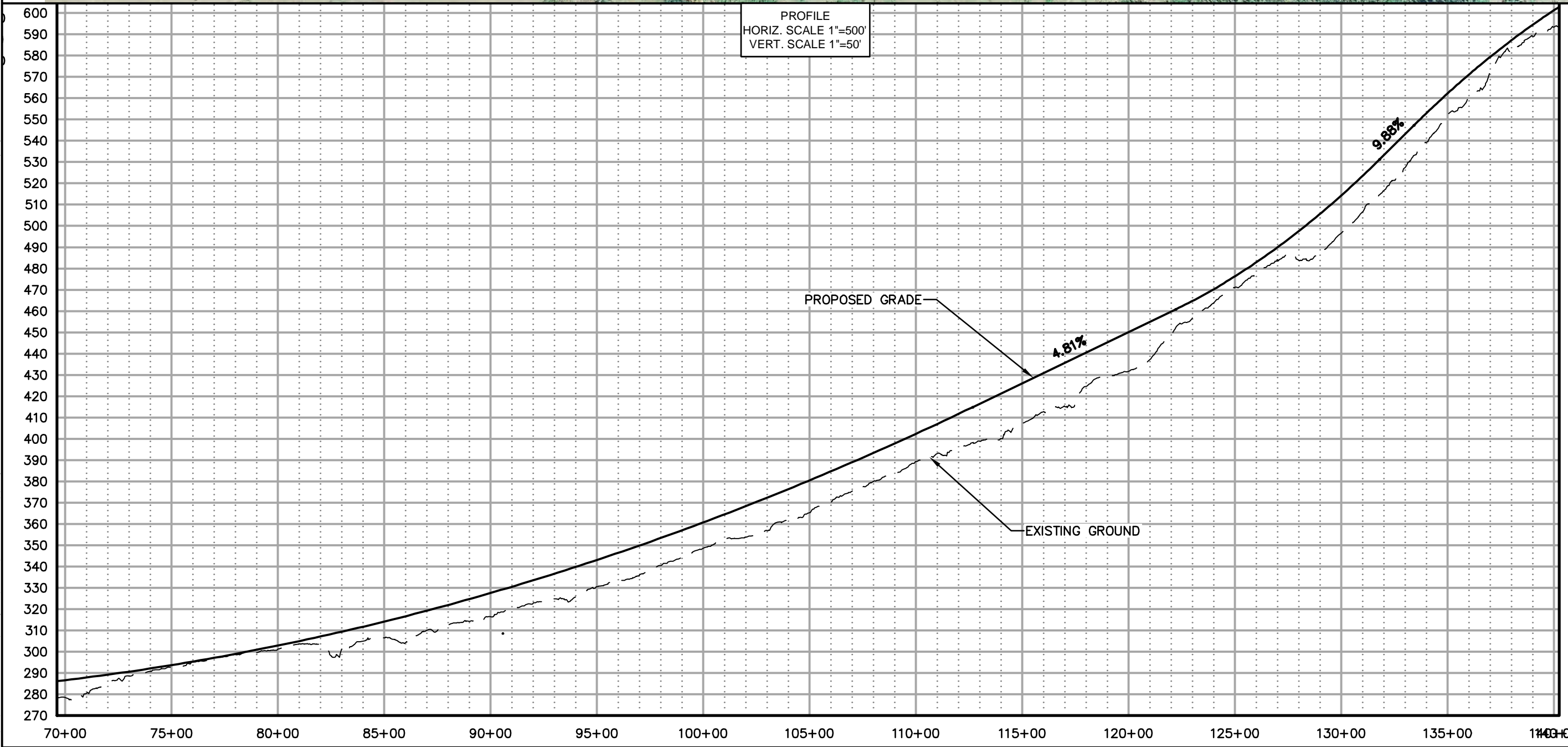
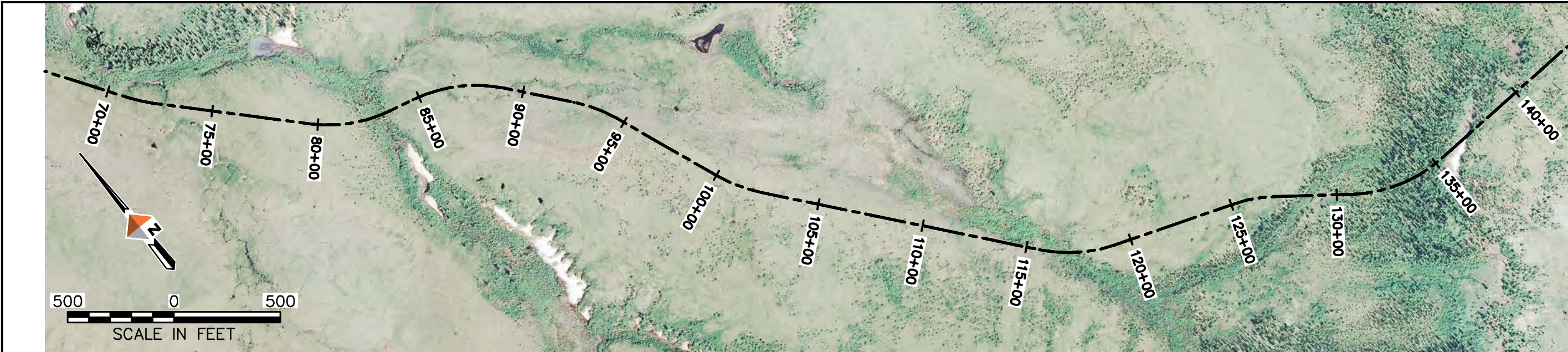
AMBLER MINING DISTRICT INDUSTRIAL ACCESS ROAD
PREFERRED (NORTHERN) ALIGNMENT
PLAN AND PROFILE SHEETS

PROJECT 1124.60693.04
DATE 10/07/2014

© DOWLHKM 2014

SHEET
N-1

g:\24\60693 Ambler WA\Shungnak\Sheets\SHUNGNAK - (1).dwg PLOT DATE 2014-11-19 09:43 SAVED DATE 2014-11-19 09:21 USER: jwagner DOWLHKM FILE No: XXX-XX



AIDEA
ALASKA INFRASTRUCTURE DEVELOPMENT AND EXPERT AUTHORITY

AMBLER MINING DISTRICT
INDUSTRIAL ACCESS ROAD

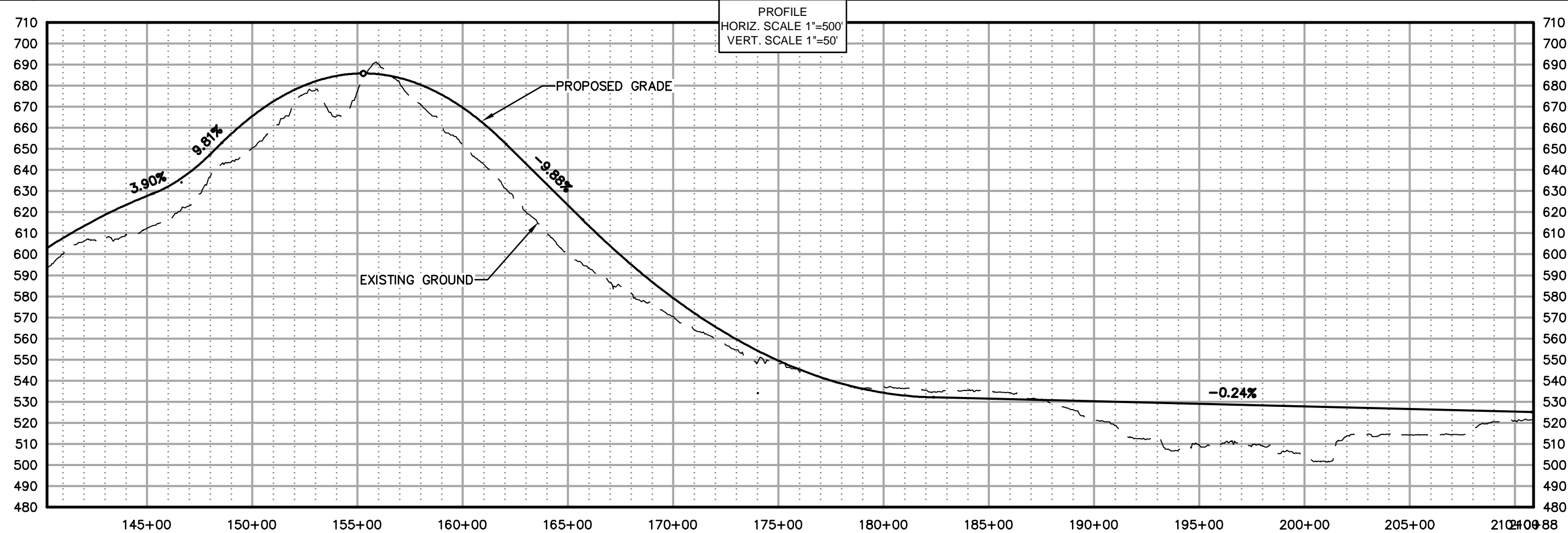
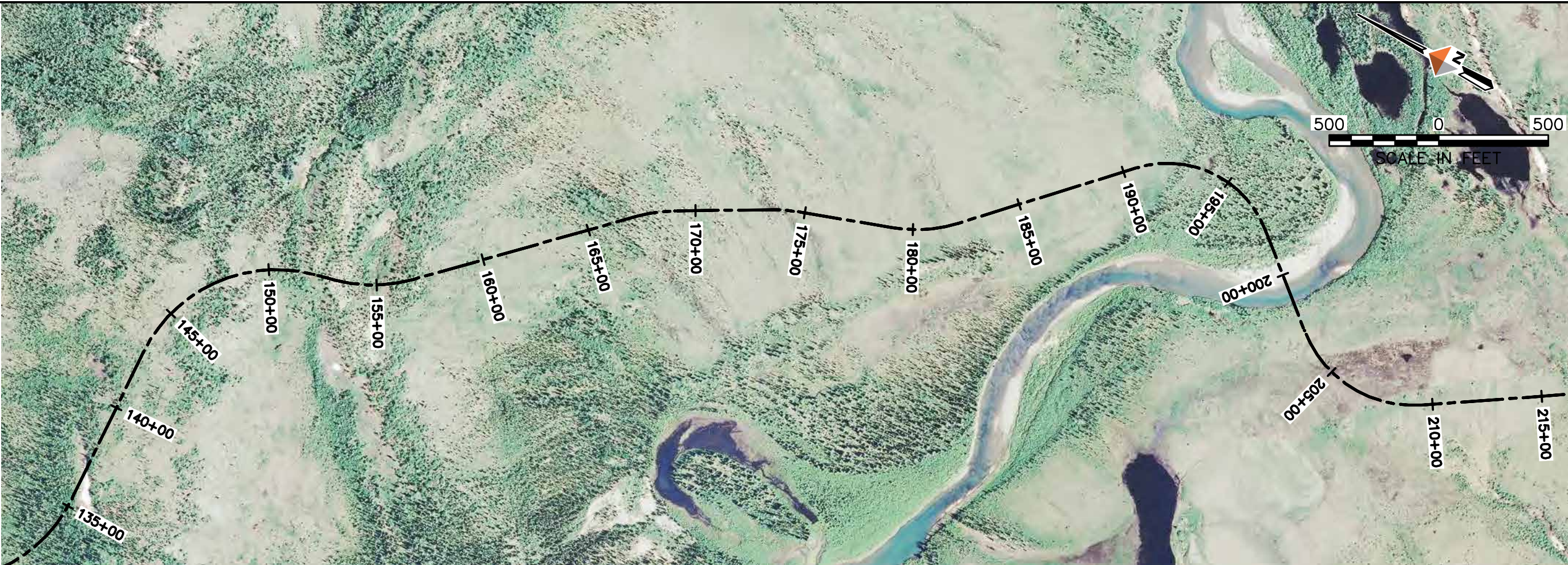
DOWL HKM
4041 B Street
Anchorage, Alaska 99503
907-455-2000
www.dowlhkm.com



AMBLER MINING DISTRICT INDUSTRIAL ACCESS ROAD
PREFERRED (NORTHERN) ALIGNMENT
PLAN AND PROFILE SHEETS


PROJECT 1124.60693.04
DATE 10/07/2014

© DOWLHKM 2014
SHEET
N-2

g:\24\60693 Ambler WA\Shungnak\Sheets\SHUNGNAK - (1).dwg PLOT DATE 2014-11-19 09:47 SAVED DATE 2014-11-19 09:21 USER: jwagner DOWLHKM FILE No: XXX-XX







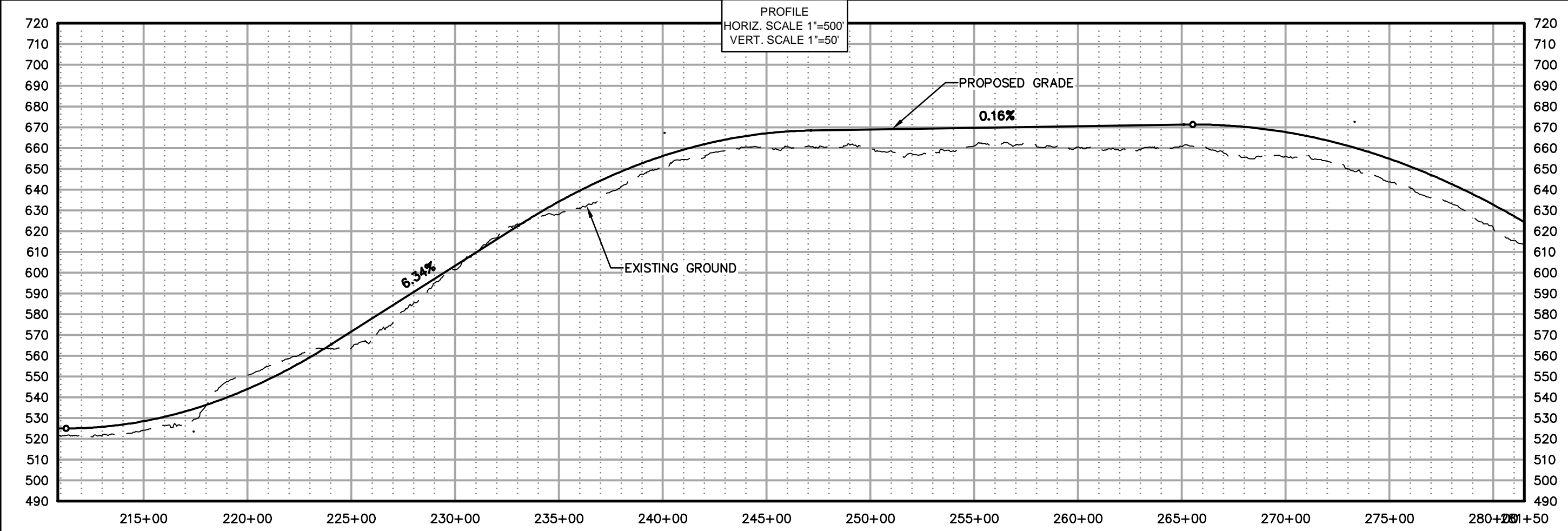
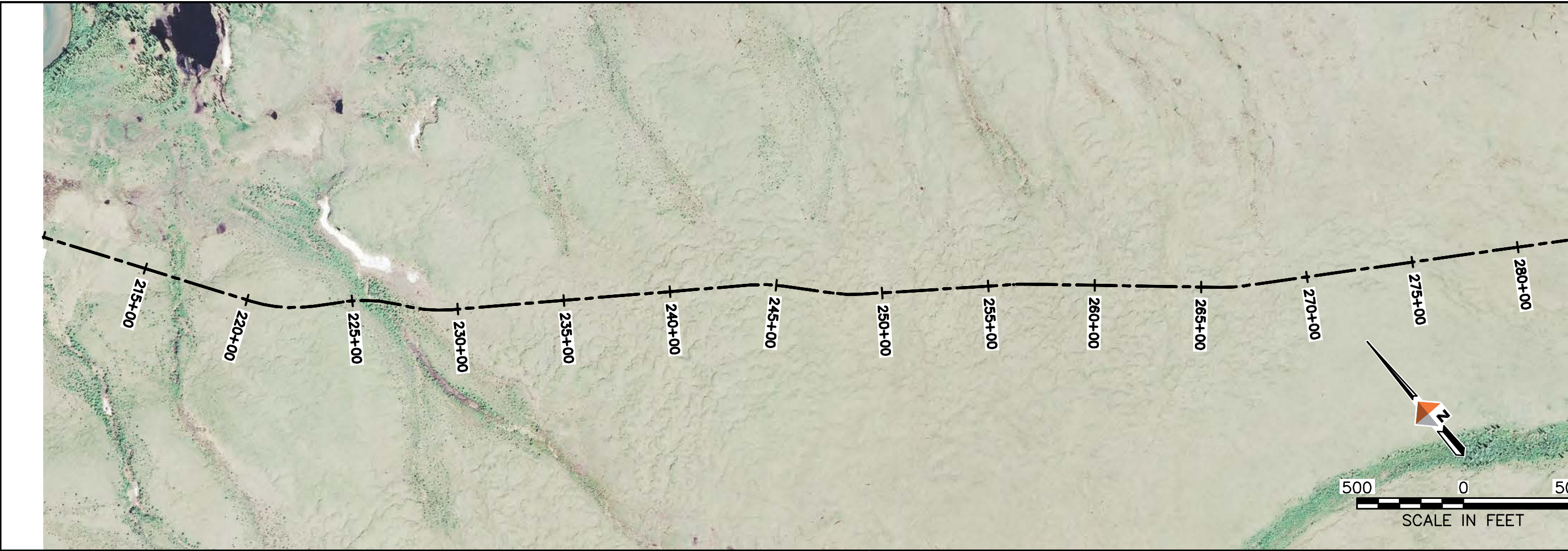
4041 B Street
Anchorage, Alaska 99503
www.dowlhkm.com

AMBLER MINING DISTRICT INDUSTRIAL ACCESS ROAD
PREFERRED (NORTHERN) ALIGNMENT
PLAN AND PROFILE SHEETS

PROJECT 1124.60693.04
DATE 10/07/2014

© DOWLHKM 2014
SHEET
N-3

g:\24\60693 Ambler WA\Shungnak\Sheets\SHUNGNAK - (1).dwg PLOT DATE 2014-11-19 09:44 SAVED DATE 2014-11-19 09:21 USER: jwagner DOWLHKM FILE No: XXX-XX



AIDEA
ANALYSIS, DESIGN, ENGINEERING, AND EXPERT ADVICE

AMBLER
MINING DISTRICT
INDUSTRIAL ACCESS ROAD

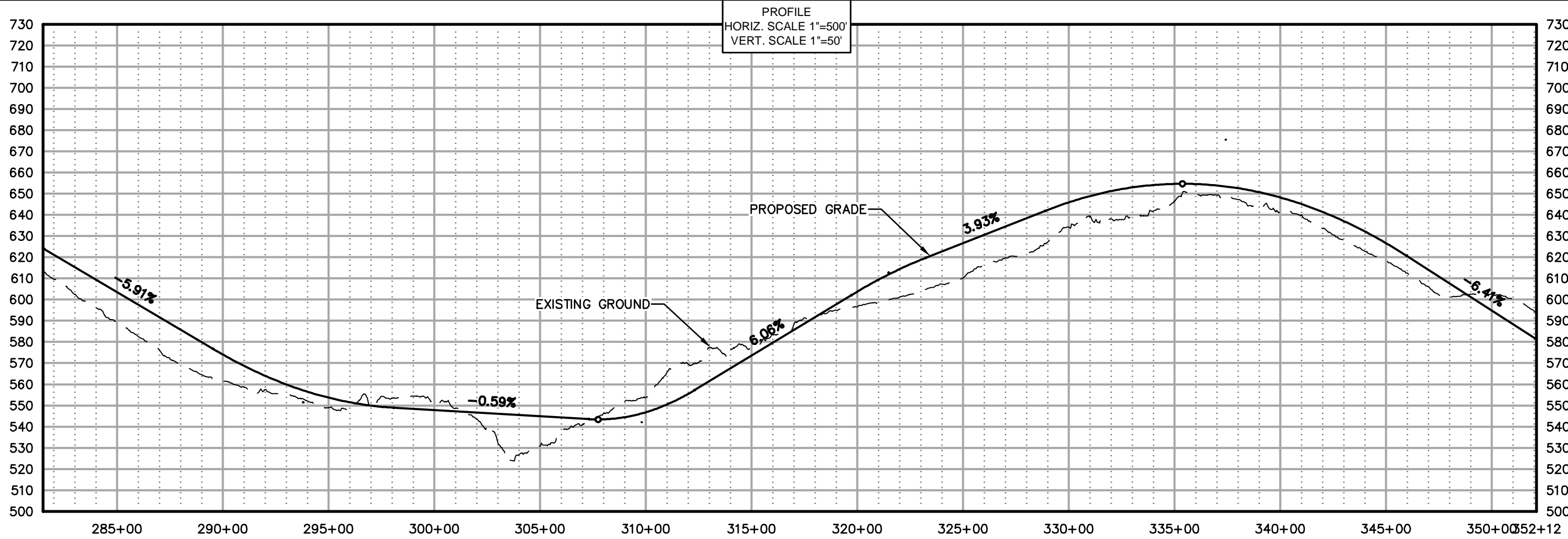
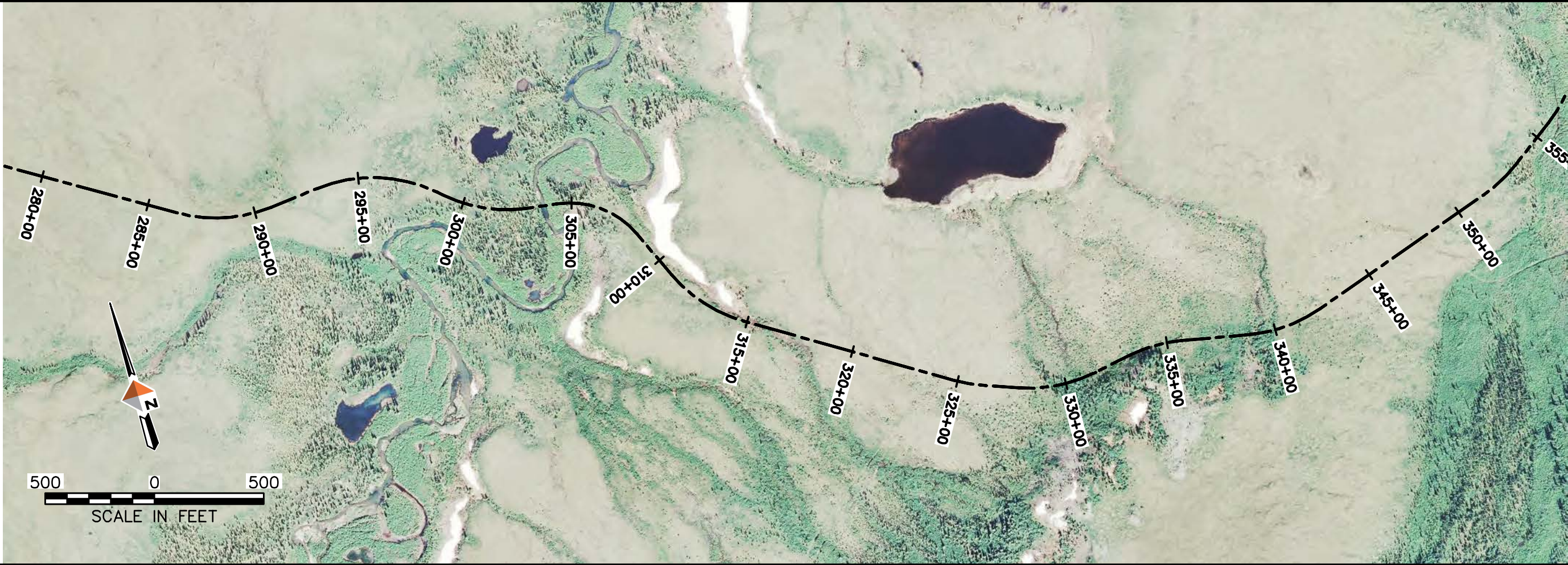
DOWL HKM
Anchorage, Alaska 99503
www.dowlhkm.com

PROJECT 1124.60693.04
DATE 10/07/2014

© DOWLHKM 2014

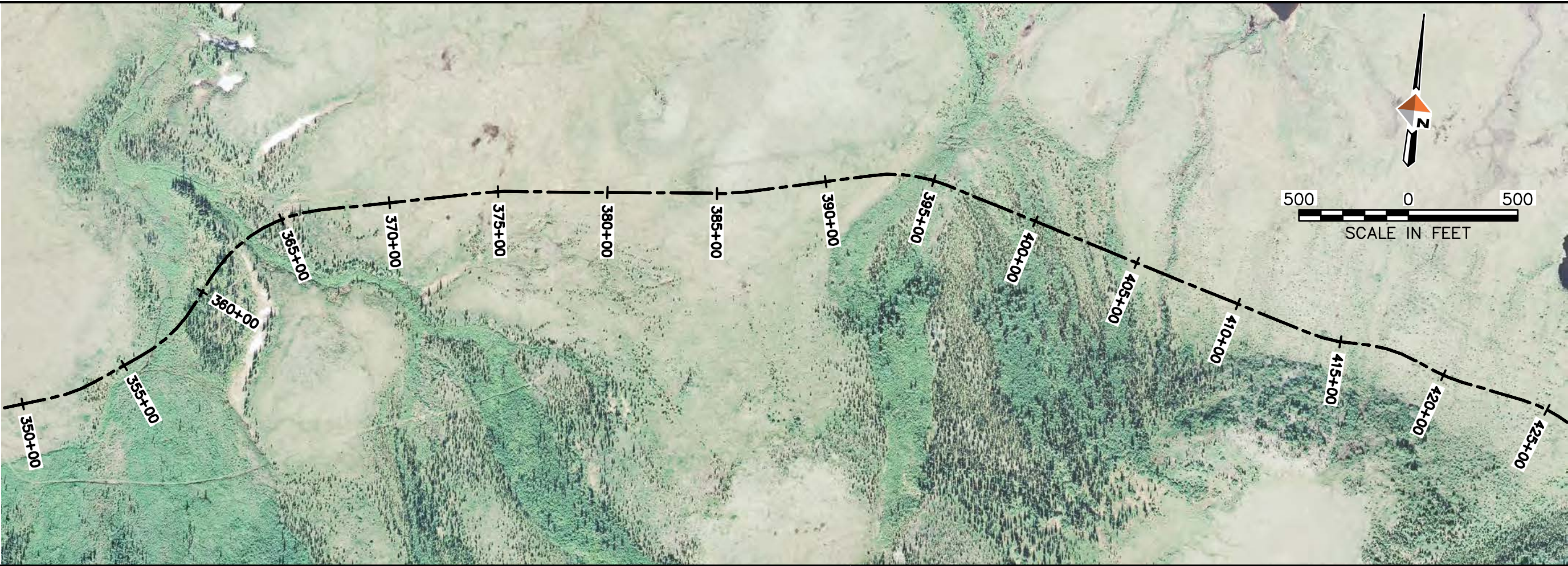
SHEET
N-4

AMBLER MINING DISTRICT INDUSTRIAL ACCESS ROAD
PREFERRED (NORTHERN) ALIGNMENT
PLAN AND PROFILE SHEETS

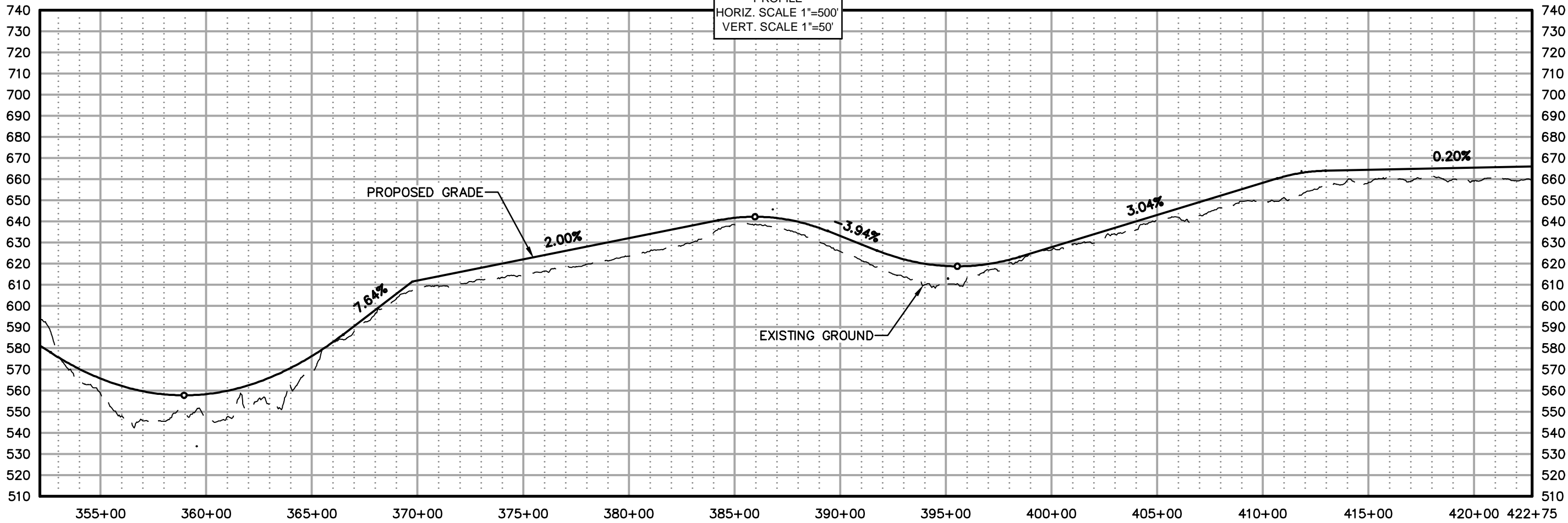


AMBLER MINING DISTRICT INDUSTRIAL ACCESS ROAD
PREFERRED (NORTHERN) ALIGNMENT
PLAN AND PROFILE SHEETS

G:\24\60693 Ambler WA\Shungnak\Sheets\SHUNGNAK - (2).dwg PLOT DATE 2014-11-19 10:02 SAVED DATE 2014-11-19 08:50 USER: jwagner DOWLHKM FILE No: XXX-XX



PROFILE
HORIZ. SCALE 1"=500'
VERT. SCALE 1"=50'





AMBLER MINING DISTRICT INDUSTRIAL ACCESS ROAD

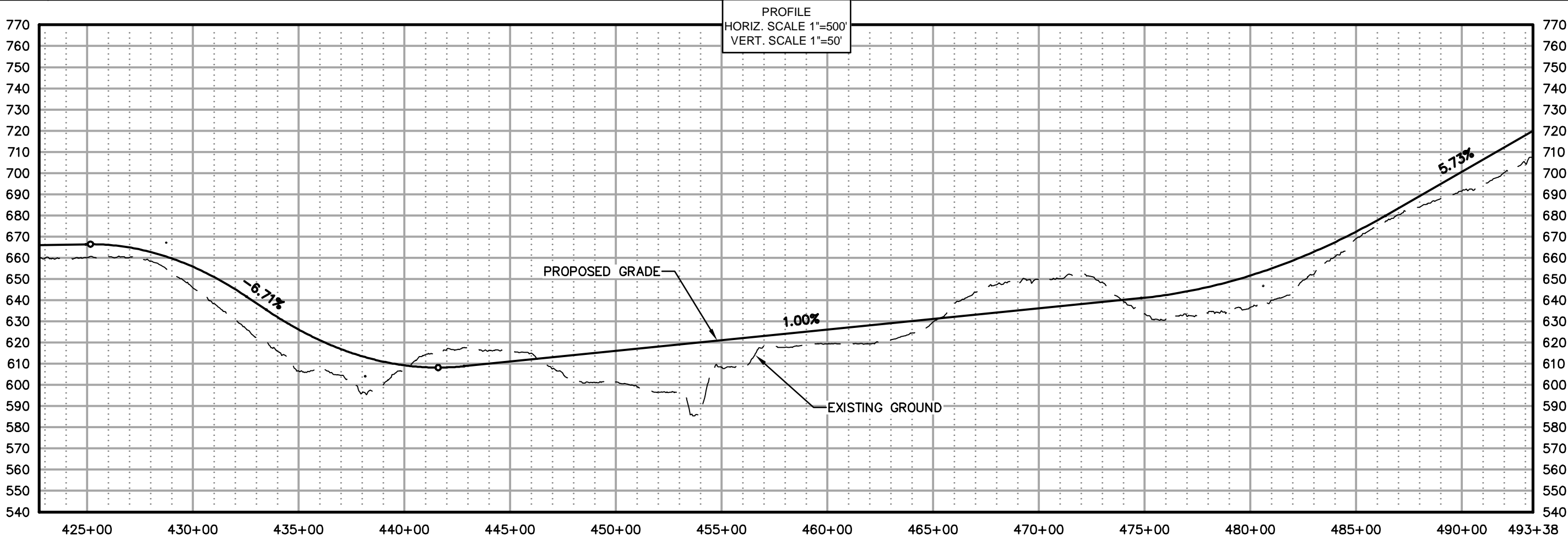
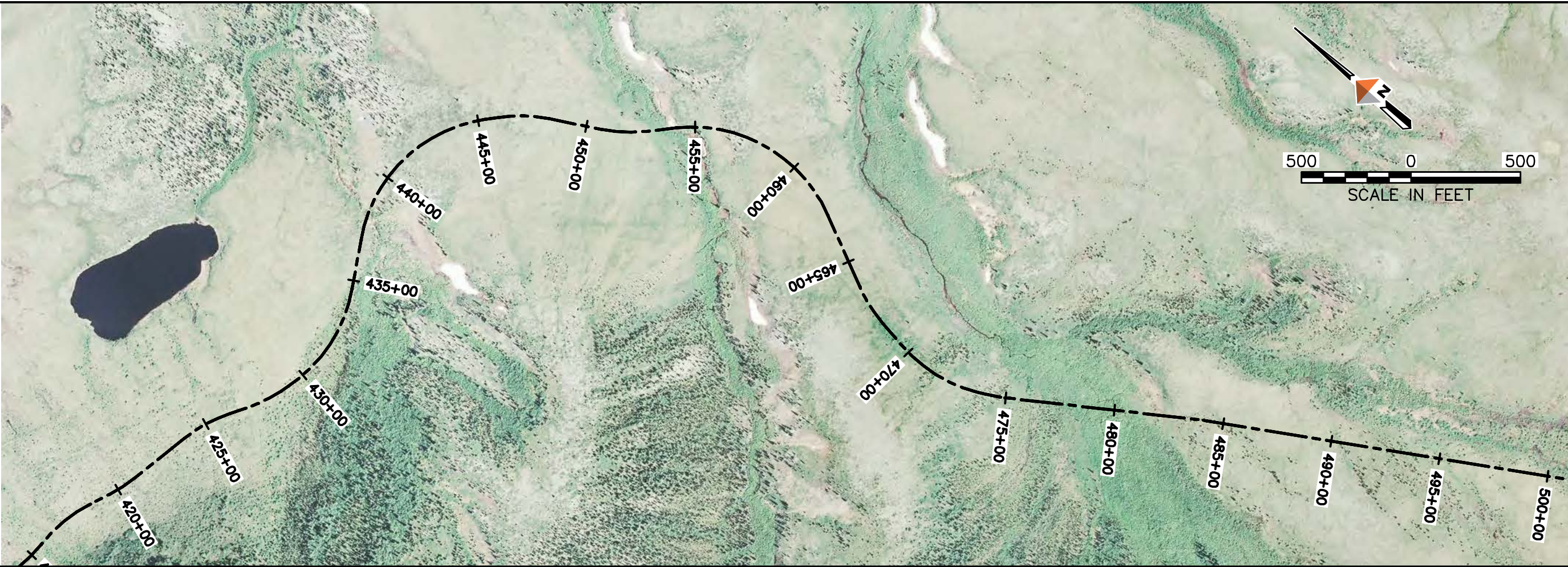


AMBLER MINING DISTRICT INDUSTRIAL ACCESS ROAD
PREFERRED (NORTHERN) ALIGNMENT
PLAN AND PROFILE SHEETS

PROJECT 1124.60693.04
DATE 10/07/2014

© DOWLHKM 2014
SHEET
N-6

G:\24\60693 Ambler WA\Shungnak\Sheets\SHUNGNAK - (2).dwg PLOT DATE 2014-11-19 10:03 SAVED DATE 2014-11-19 08:50 USER: jwagner DOWLHKM FILE No: XXX-XX



AIDEA
ANALYSIS, DESIGN, ENGINEERING
AND EXPERT ADVICE

AMBLER
MINING DISTRICT
INDUSTRIAL ACCESS ROAD

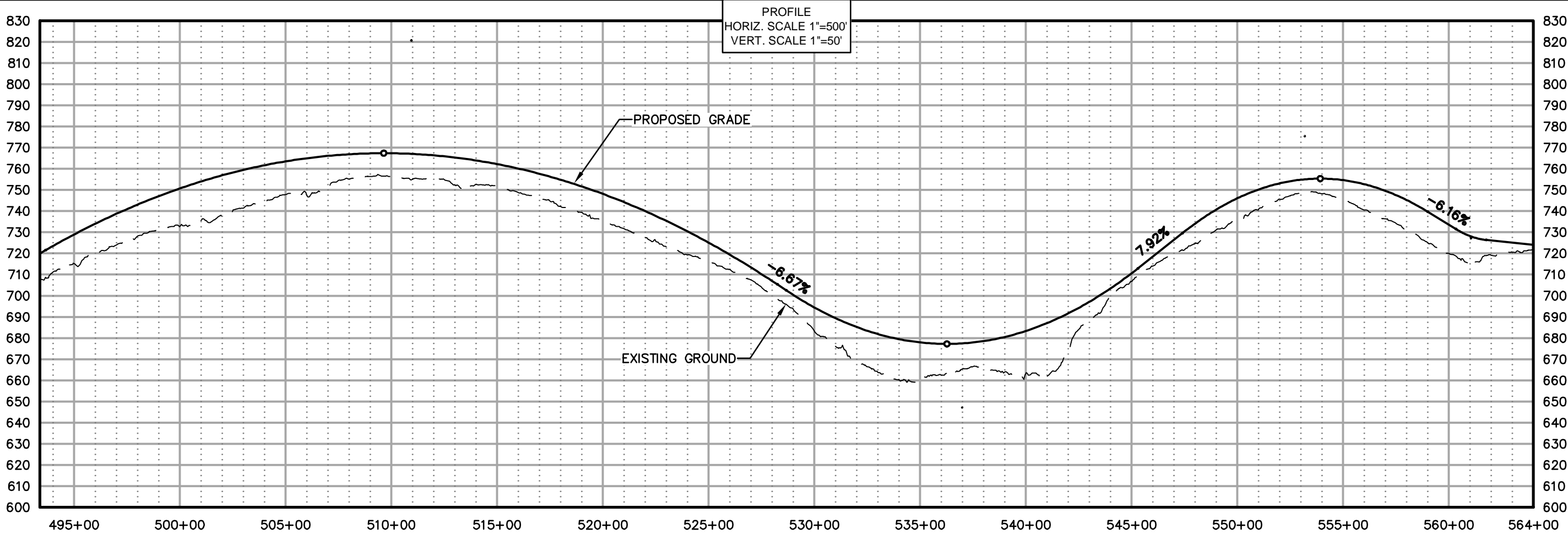
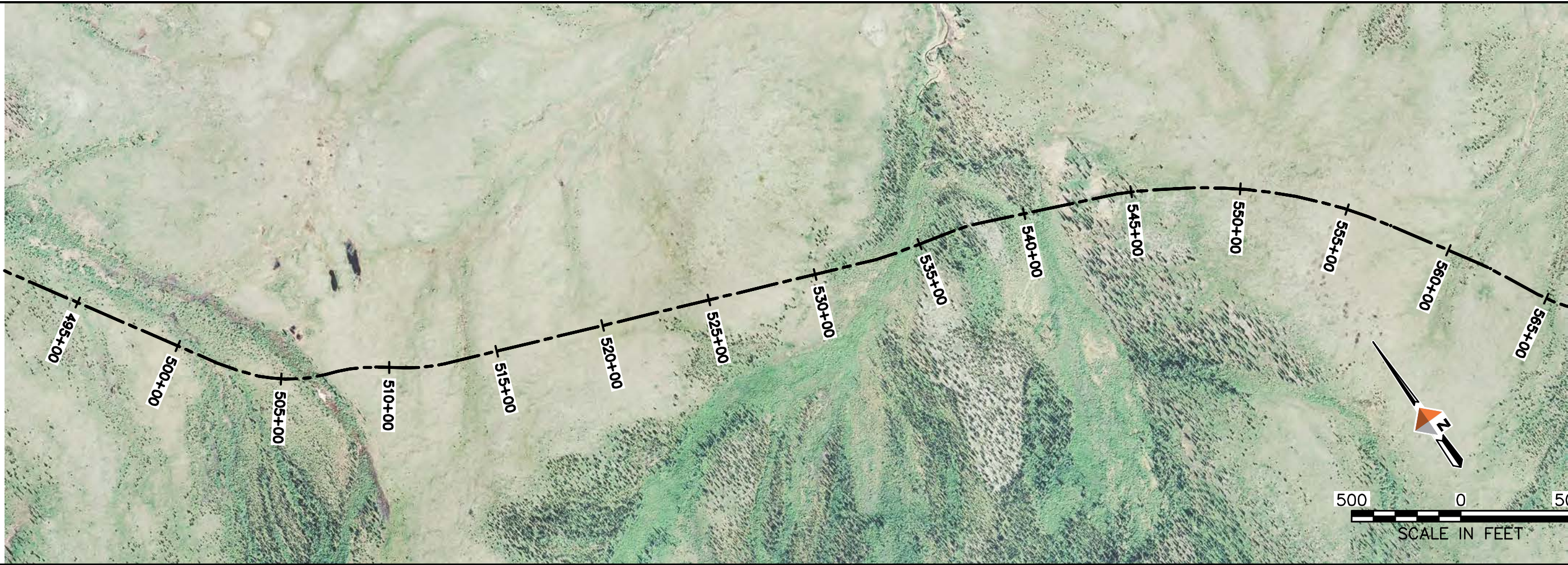
DOWLHKM
Anchorage, Alaska 99503
40414 B Street
907-586-2000
www.dowlhkm.com

AMBLER MINING DISTRICT INDUSTRIAL ACCESS ROAD
PREFERRED (NORTHERN) ALIGNMENT
PLAN AND PROFILE SHEETS

PROJECT 1124.60693.04
DATE 10/07/2014

© DOWLHKM 2014
SHEET
N-7

g:\24\60693 Ambler WA\Shungnak\Sheets\SHUNGNAK - (2).dwg PLOT DATE 2014-11-19 10:04 SAVED DATE 2014-11-19 08:50 USER: jwagner DOWLHKM FILE No: XXX-XX



AIDEA
ANALYSIS, DESIGN, ENGINEERING, AND EXPERT ADVICE

AMBLER MINING DISTRICT
INDUSTRIAL ACCESS ROAD

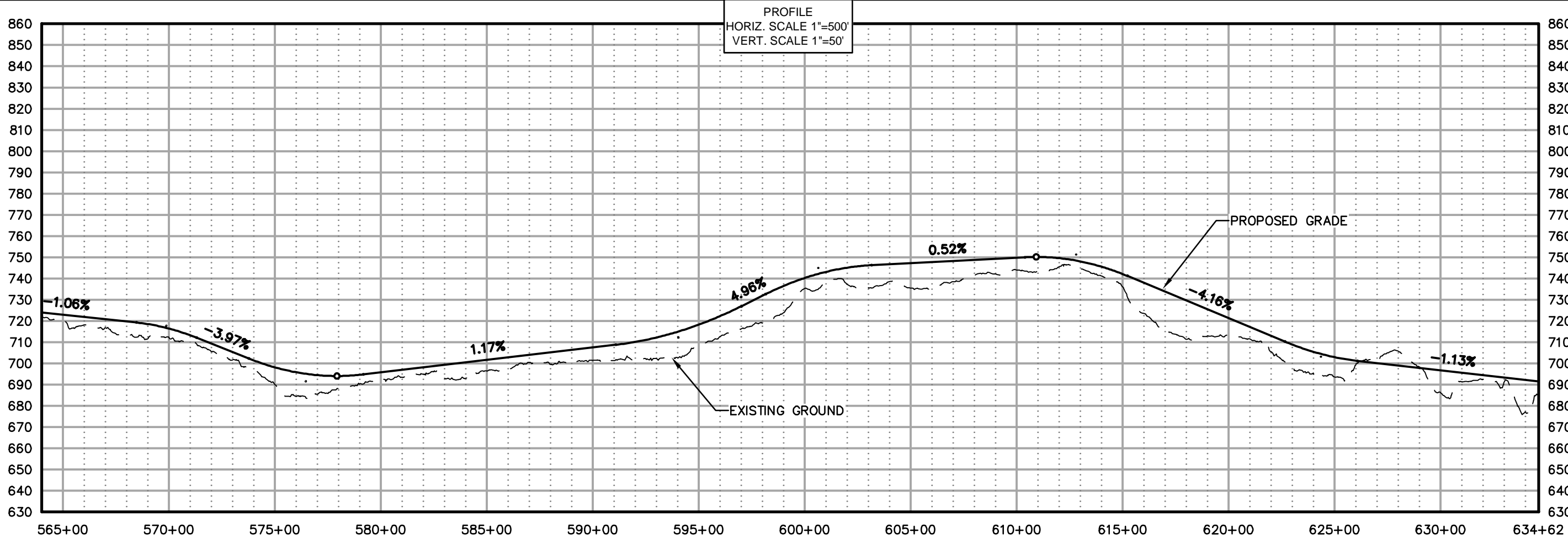
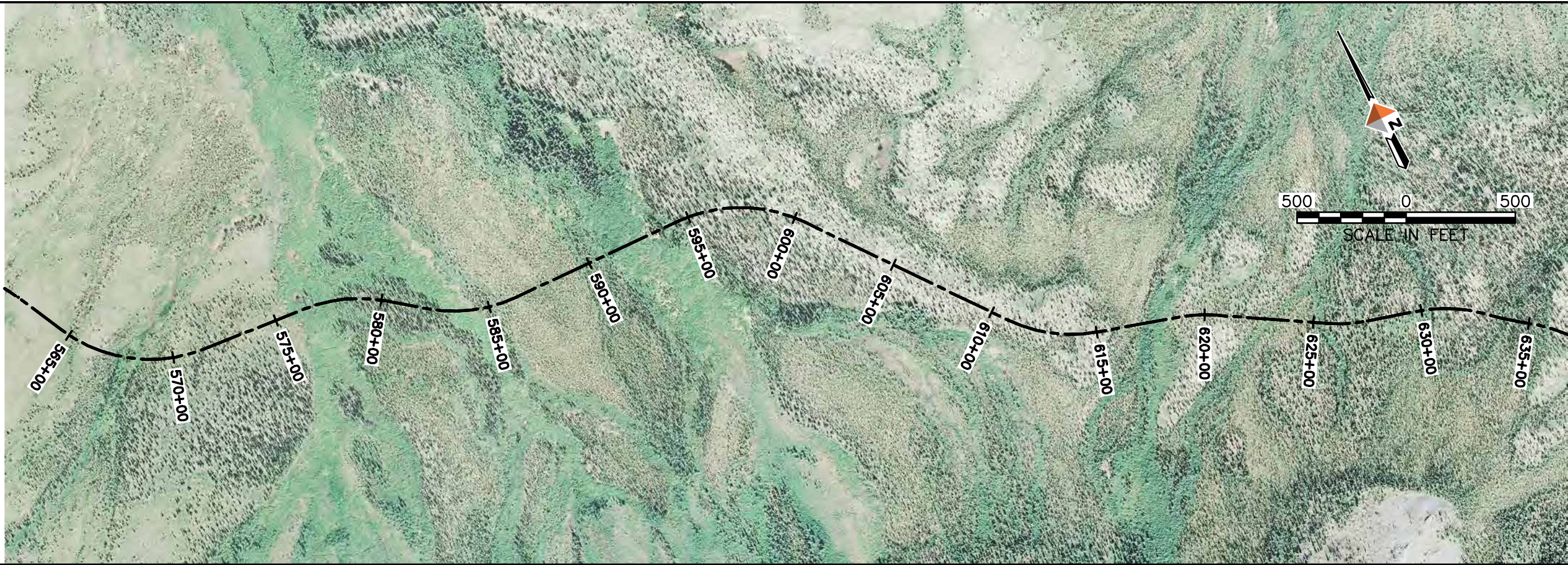
DOWL HKM
Anchorage, Alaska 99503
4041 B Street
907-586-2000
www.dowlhkm.com

AMBLER MINING DISTRICT INDUSTRIAL ACCESS ROAD
PREFERRED (NORTHERN) ALIGNMENT
PLAN AND PROFILE SHEETS

PROJECT 1124.60693.04
DATE 10/07/2014

© DOWLHKM 2014
SHEET
N-8

g:\24\60693 Ambler WA\Shungnak\Sheets\SHUNGNAK - (2).dwg PLOT DATE 2014-11-19 10:05 SAVED DATE 2014-11-19 08:50 USER: jwagner DOWLHKM FILE No: XXX-XX



AMBLER MINING DISTRICT INDUSTRIAL ACCESS ROAD

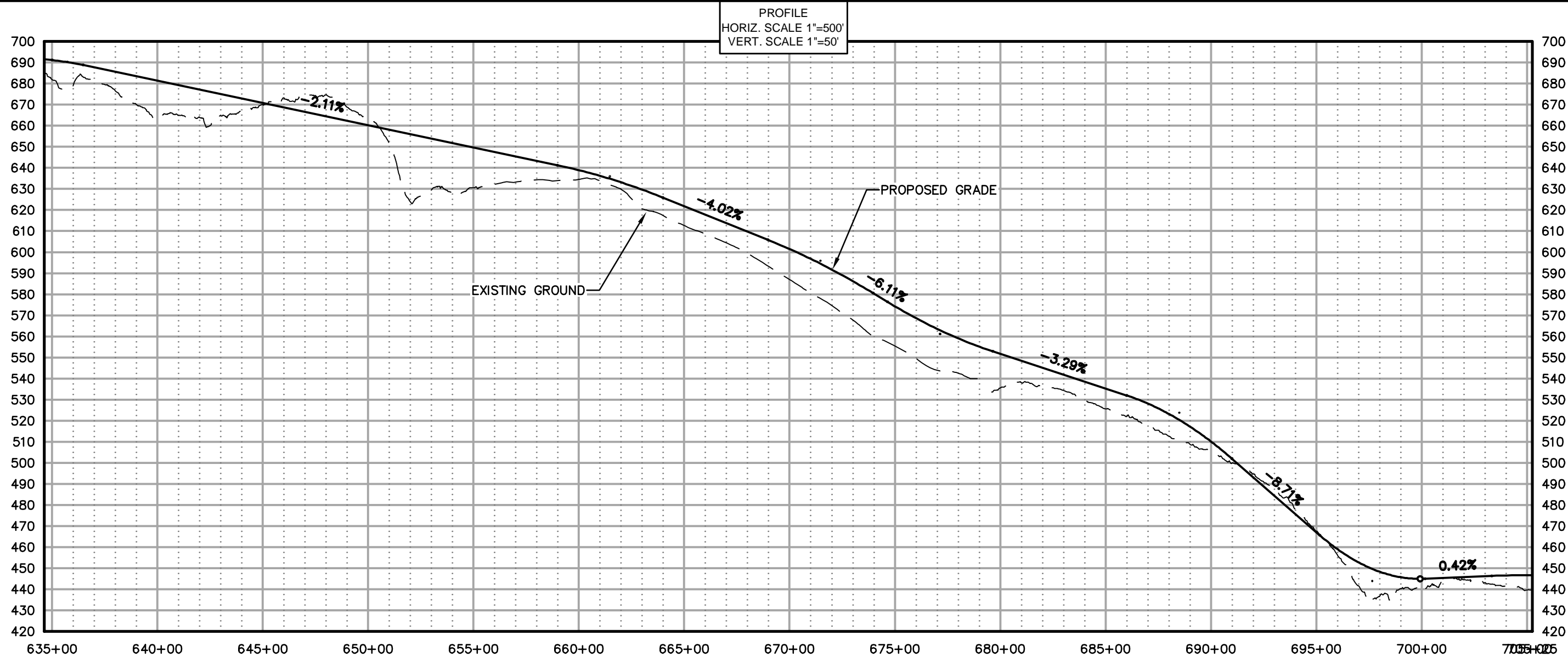
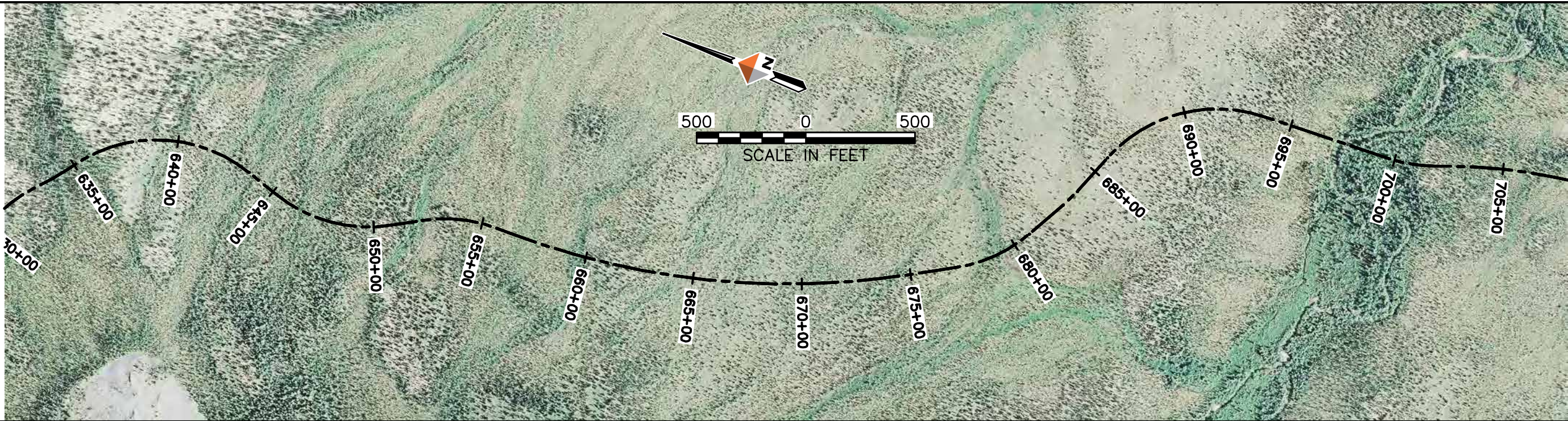
4041 B Sheet
Anchorage, Alaska 99503
www.dowlhkm.com

AMBLER MINING DISTRICT INDUSTRIAL ACCESS ROAD
PREFERRED (NORTHERN) ALIGNMENT
PLAN AND PROFILE SHEETS

PROJECT 1124.60693.04
DATE 10/07/2014

© DOWLHKM 2014
SHEET
N-9

g:\24\60693 Ambler WA\Shungnak\Sheets\SHUNGNAK - (2).dwg PLOT DATE 2014-11-19 10:06 SAVED DATE 2014-11-19 08:50 USER: jwagner DOWLHKM FILE No: XXX-XX



AIDEA
ANALYSIS, DESIGN, ENGINEERING, AND EXPERT ADVICE

AMBLER
MINING DISTRICT
INDUSTRIAL ACCESS ROAD

DOWL HKM
4041 B Street
Anchorage, Alaska 99503
907-465-2000
www.dowlhkm.com

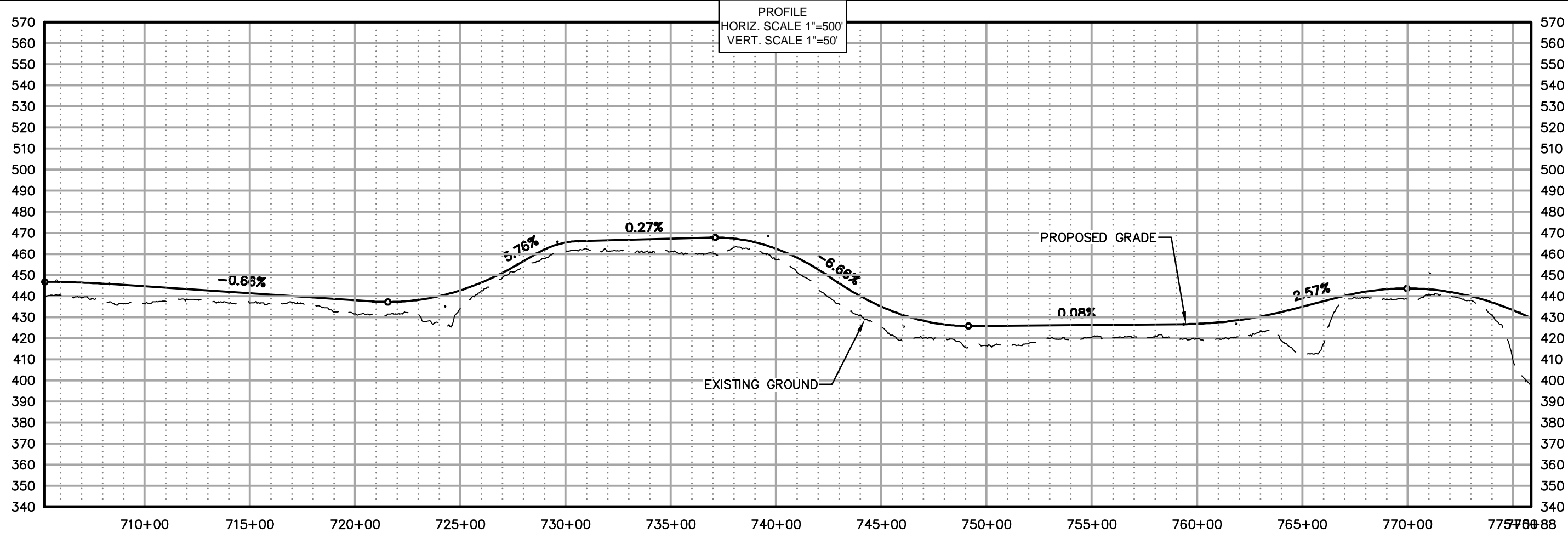

AMBLER MINING DISTRICT INDUSTRIAL ACCESS ROAD
PREFERRED (NORTHERN) ALIGNMENT
PLAN AND PROFILE SHEETS

PROJECT 1124.60693.04
DATE 10/07/2014

© DOWLHKM 2014
SHEET

N-10

g:\24\60693 Ambler WA\Shungnak\Sheets\SHUNGNAK - (3).dwg PLOT DATE 2014-11-19 10:15 SAVED DATE 2014-11-19 10:03 USER: jwagner DOWLHKM FILE No: XXX-XX



AIDEA
ANALYSIS, DESIGN, ENGINEERING, AND EXPERT ADVICE

AMBLER
MINING DISTRICT
INDUSTRIAL ACCESS ROAD

DOWL HKM
Anchorage, Alaska 99503
4041 B Street
907-465-2000
www.dowlhkm.com

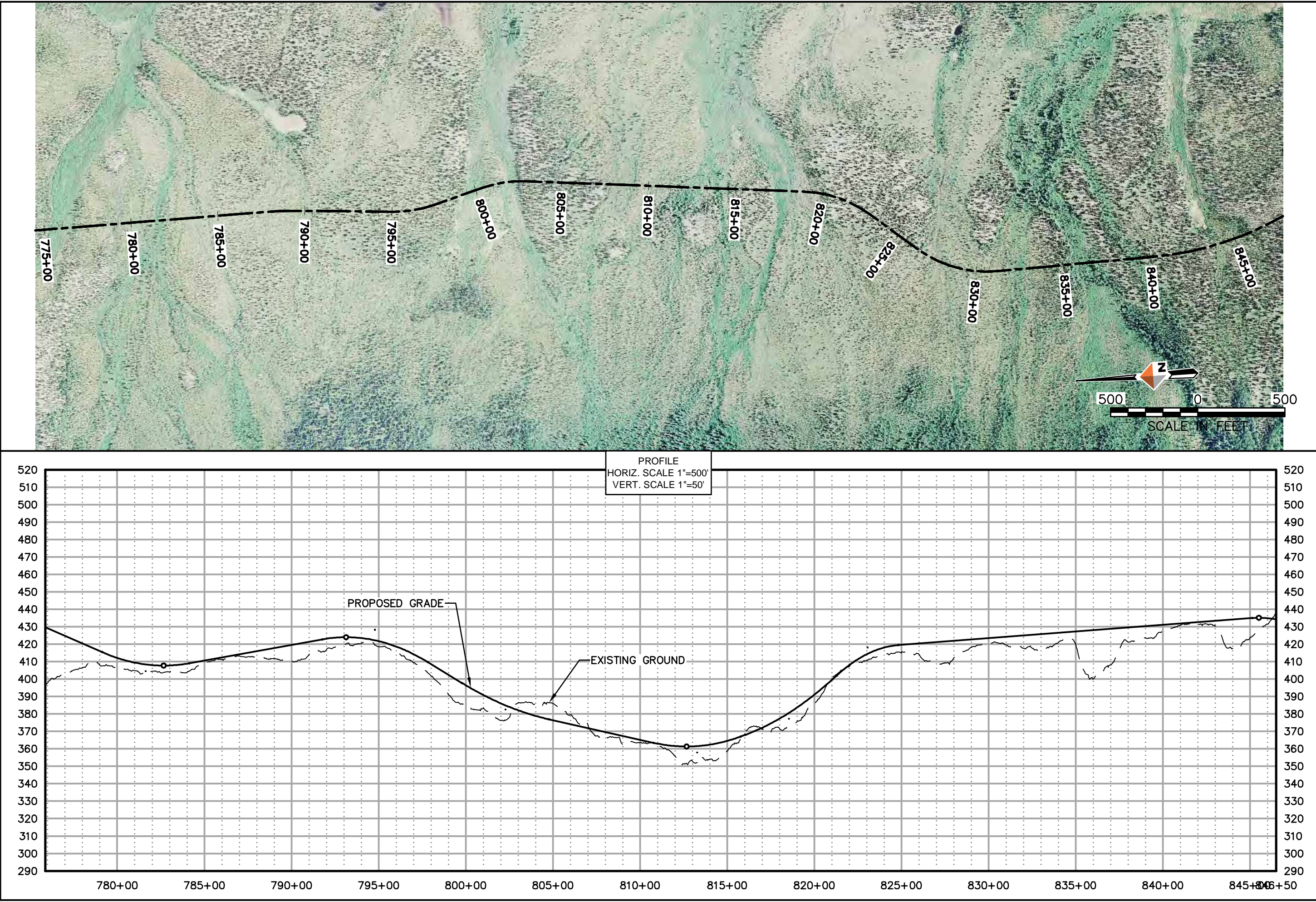
AMBLER MINING DISTRICT INDUSTRIAL ACCESS ROAD
PREFERRED (NORTHERN) ALIGNMENT
PLAN AND PROFILE SHEETS



PROJECT 1124.60693.04
DATE 10/07/2014


© DOWLHKM 2014

SHEET
N-11

G:\24\60693 Ambler WA\Shungnak\Sheets\SHUNGNAK - (3).dwg PLOT DATE 2014-11-19 10:16 SAVED DATE 2014-11-19 10:03 USER: jwagner DOWLHKM FILE No: XXX-XX







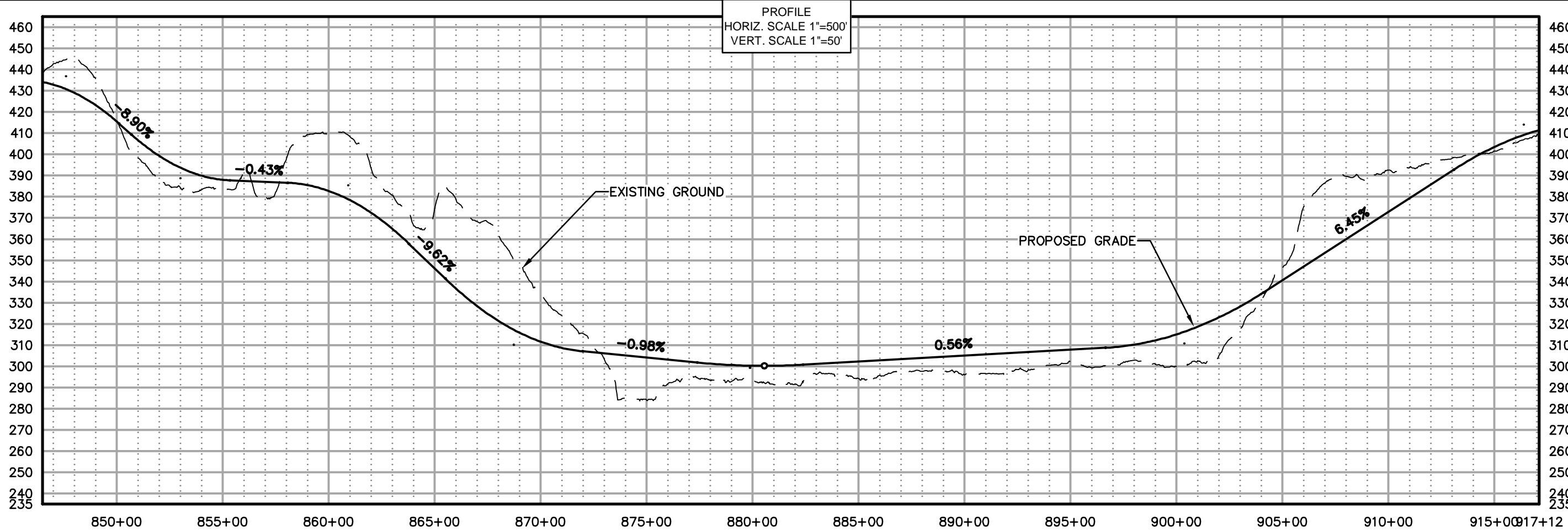
4041 B Sheet
907-485-2000
Anchorage, Alaska 99503
www.dowlhkm.com

AMBLER MINING DISTRICT INDUSTRIAL ACCESS ROAD
PREFERRED (NORTHERN) ALIGNMENT
PLAN AND PROFILE SHEETS

PROJECT 1124.60693.04
DATE 10/07/2014
© DOWLHKM 2014
SHEET

N-12

Q:\24\60693 Ambler WA\Shungnak\Sheets\SHUNGNAK - (3).dwg PLOT DATE 2014-11-19 10:18 SAVED DATE 2014-11-19 10:03 USER: jwagner DOWLHKM FILE No: XXX-XX



AIDEA
ANALYSIS, DESIGN, ENGINEERING
AND EXPERT ADVICE

AMBLER
MINING DISTRICT
INDUSTRIAL ACCESS ROAD

DOWL HKM
Anchorage, Alaska 99503
4041 B Street
907-465-2000
www.dowlhkm.com

AMBLER MINING DISTRICT INDUSTRIAL ACCESS ROAD
PREFERRED (NORTHERN) ALIGNMENT
PLAN AND PROFILE SHEETS

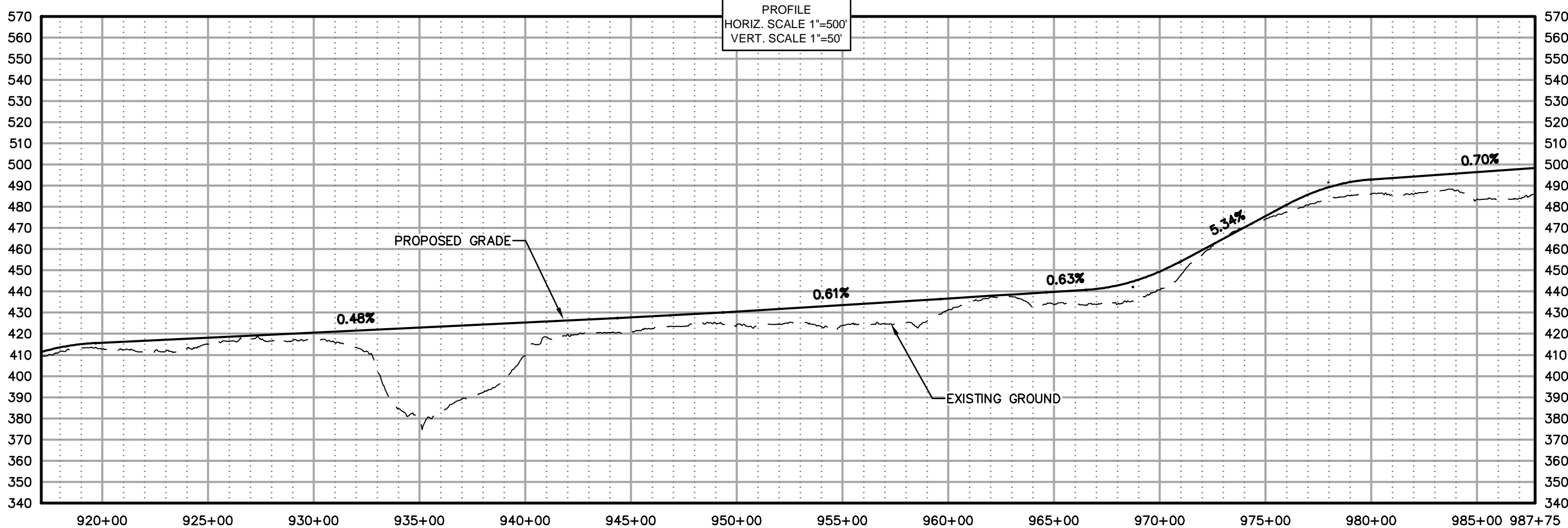
PROJECT 1124.60693.04
DATE 10/07/2014

© DOWLHKM 2014

SHEET

N-13

G:\24\60693 Ambler\W\Shungnak\Sheets\SHUNGNAK - (3).dwg PLOT DATE 2014-11-19 10:20 SAVED DATE 2014-11-19 10:03 USER: jwagner DOWLHKM FILE No: XXX-XX



AIDEA
ANALYSIS, DESIGN, ENGINEERING, AND EXPERT ADVICE

AMBLER
MINING DISTRICT
INDUSTRIAL ACCESS ROAD

DOWL HKM
Anchorage, Alaska 99503
www.dowlhkm.com

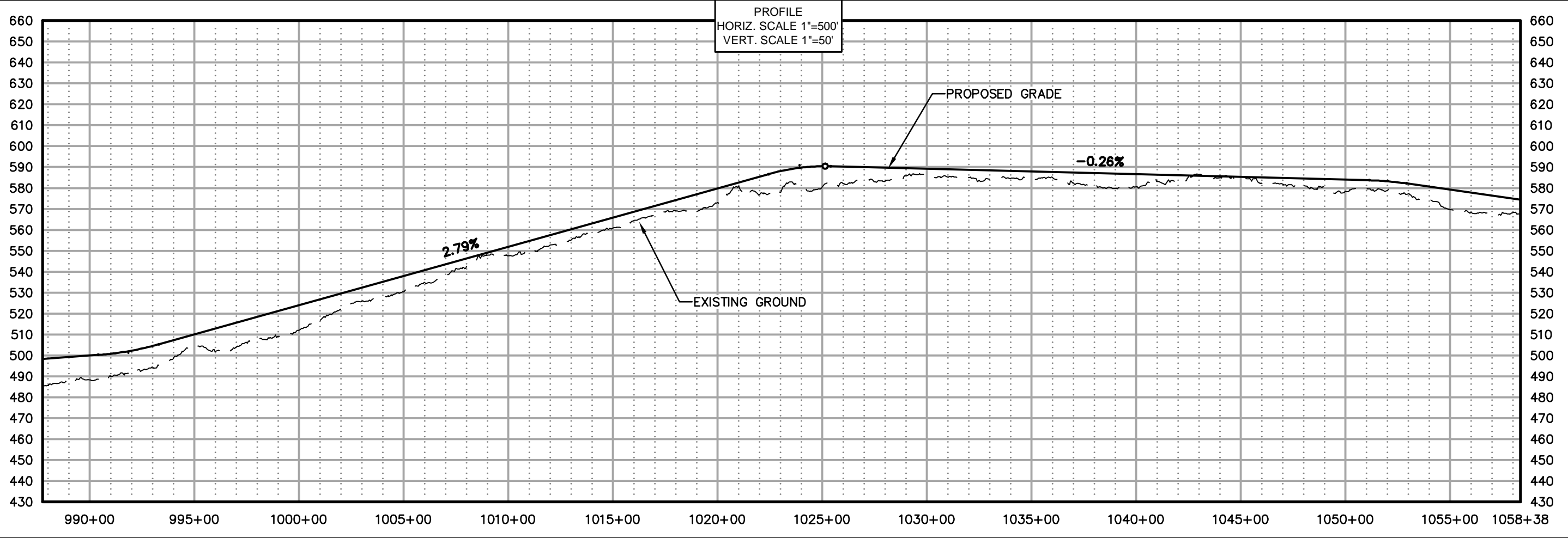

AMBLER MINING DISTRICT INDUSTRIAL ACCESS ROAD
PREFERRED (NORTHERN) ALIGNMENT
PLAN AND PROFILE SHEETS

PROJECT 1124.60693.04
DATE 10/07/2014

© DOWLHKM 2014
SHEET

N-14

Q:\24\60693 Ambler WA\Shungnak\Sheets\SHUNGNAK - (3).dwg PLOT DATE 2014-11-19 10:22 SAVED DATE 2014-11-19 10:03 USER: jwagner DOWLHKM FILE No: XXX-XX



AIDEA
ANALYSIS, DESIGN, ENGINEERING, AND EXPERT ADVICE

AMBLER MINING DISTRICT
INDUSTRIAL ACCESS ROAD

DOWL HKM
Anchorage, Alaska 99503
www.dowlhkm.com

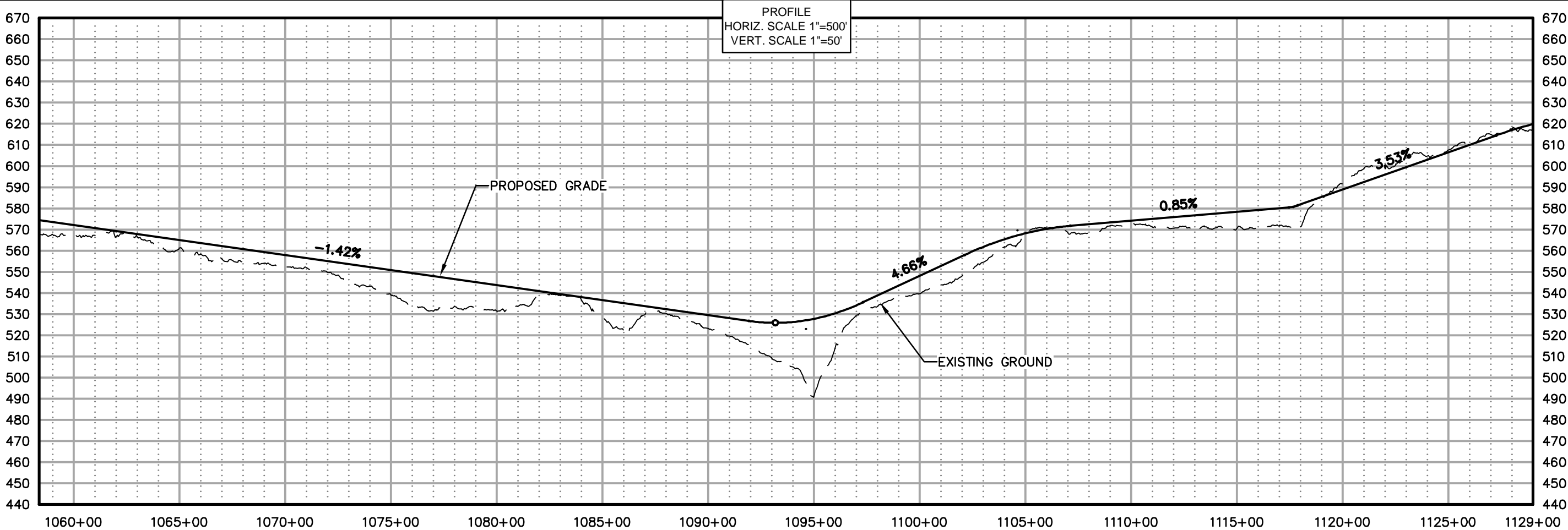
AMBLER MINING DISTRICT INDUSTRIAL ACCESS ROAD
PREFERRED (NORTHERN) ALIGNMENT
PLAN AND PROFILE SHEETS

PROJECT 1124.60693.04
DATE 10/07/2014

© DOWLHKM 2014
SHEET

N-15

G:\24\60693 Ambler WA\Shungnak\Sheets\SHUNGNAK - (4).dwg PLOT DATE 2014-11-19 10:40 SAVED DATE 2014-11-19 10:12 USER: jwagner DOWLHKM FILE No: XXX-XX



AIDEA
ALASKA INFRASTRUCTURE DEVELOPMENT
and Expert Authority

AMBLER
MINING DISTRICT
INDUSTRIAL ACCESS ROAD

DOWL HKM
Anchorage, Alaska 99503
www.dowlhkm.com

4041 B Sheet
800-485-2800

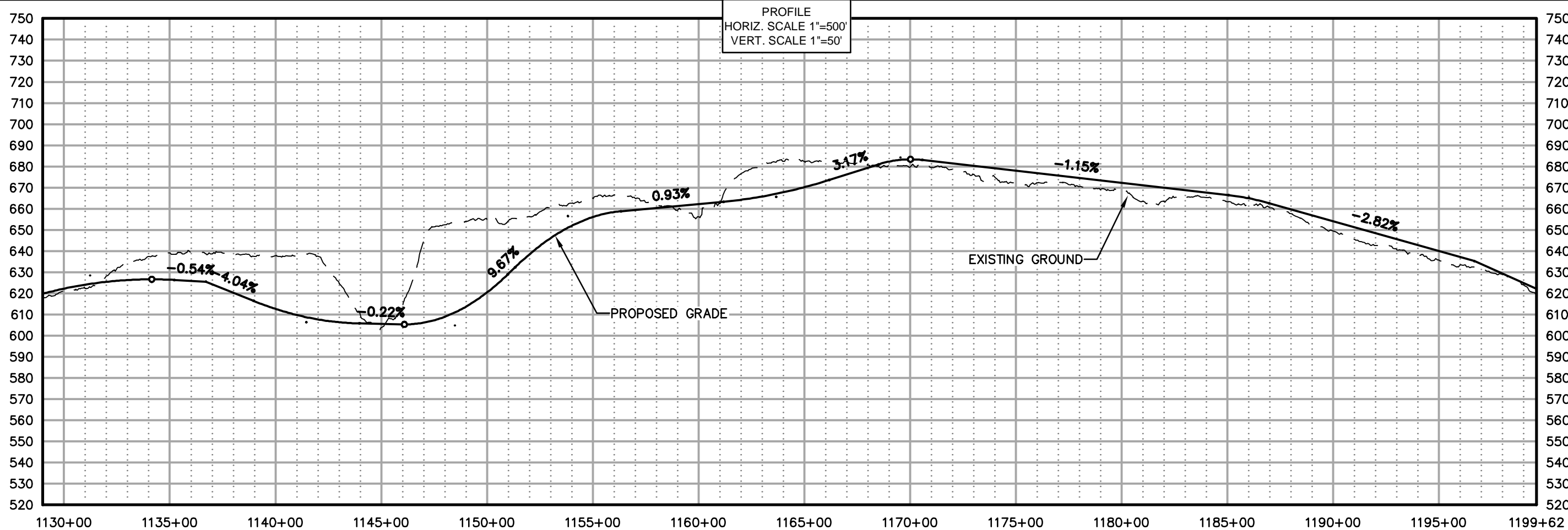
AMBLER MINING DISTRICT INDUSTRIAL ACCESS ROAD
PREFERRED (NORTHERN) ALIGNMENT
PLAN AND PROFILE SHEETS



PROJECT 1124.60693.04
DATE 10/07/2014


© DOWLHKM 2014
SHEET

N-16

G:\24\60693 Ambler\W\Shungnak\Sheets\SHUNGNAK - (4).dwg PLOT DATE 2014-11-19 10:42 SAVED DATE 2014-11-19 10:12 USER: jwagner DOWLHKM FILE No: XXX-XX







4041 B Street
Anchorage, Alaska 99503
907-585-2000
www.dowlhkm.com

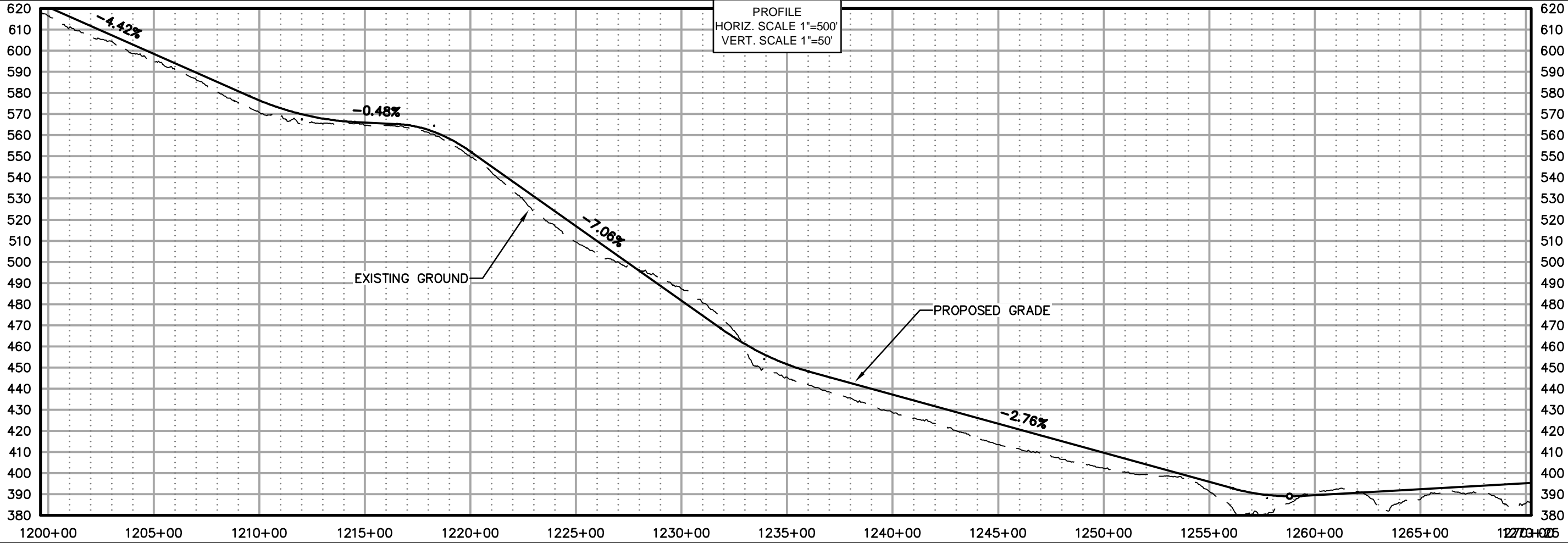
AMBLER MINING DISTRICT INDUSTRIAL ACCESS ROAD
PREFERRED (NORTHERN) ALIGNMENT
PLAN AND PROFILE SHEETS

PROJECT 1124.60693.04
DATE 10/07/2014

© DOWLHKM 2014

SHEET
N-17

G:\24\60693 Ambler WA\Shungnak\Sheets\SHUNGNAK - (4).dwg PLOT DATE 2014-11-19 10:43 SAVED DATE 2014-11-19 10:12 USER: jwagner DOWLHKM FILE No: XXX-XX



AIDEA
ANALYSIS, DESIGN, ENGINEERING, AND EXPERT ADVICE

AMBLER MINING DISTRICT
INDUSTRIAL ACCESS ROAD

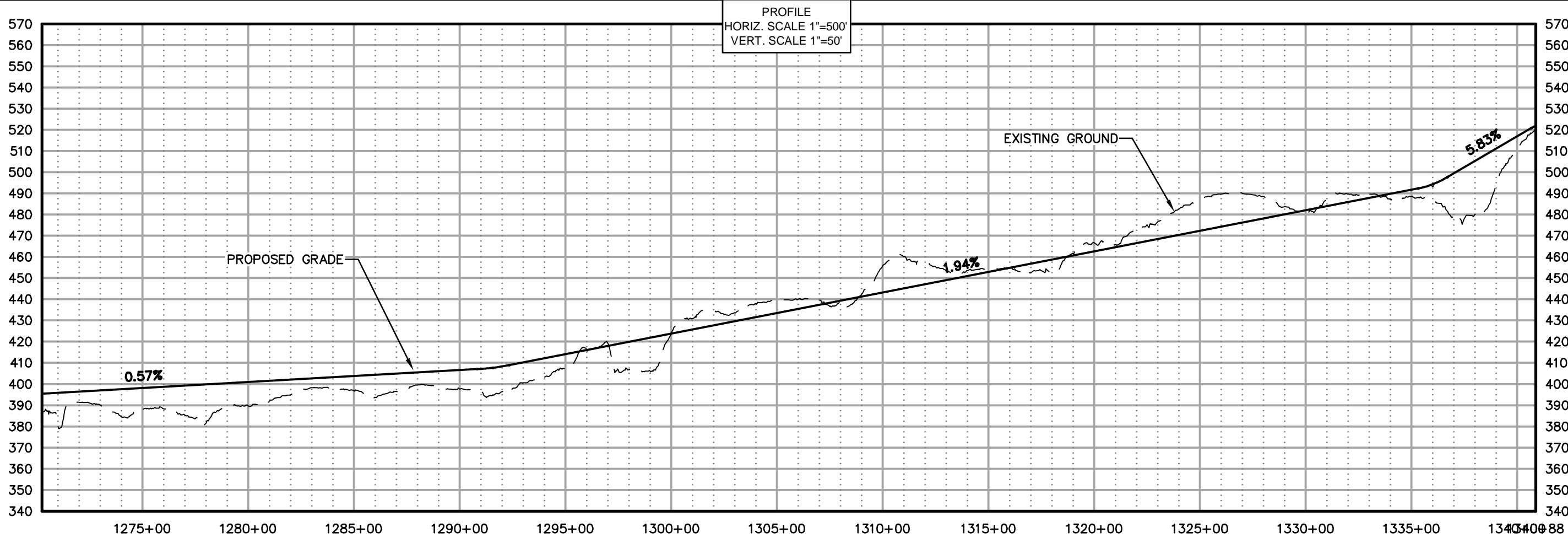
DOWL HKM
Anchorage, Alaska 99503
4041 B Street
907-465-2000
www.dowlhkm.com

AMBLER MINING DISTRICT INDUSTRIAL ACCESS ROAD
PREFERRED (NORTHERN) ALIGNMENT
PLAN AND PROFILE SHEETS

PROJECT 1124.60693.04
DATE 10/07/2014

© DOWLHKM 2014
SHEET
N-18

g:\24\60693 Ambler WA\Shungnak\Sheets\SHUNGNAK - (4).dwg PLOT DATE 2014-11-19 10:44 SAVED DATE 2014-11-19 10:12 USER: jwagner DOWLHKM FILE No: XXX-XX



AIDEA
ANALYSIS, DESIGN, ENGINEERING
AND EXPERT ADVICE

AMBLER
MINING DISTRICT
INDUSTRIAL ACCESS ROAD

DOWL HKM
Anchorage, Alaska 99503
www.dowlhkm.com

4041 B Sheet
807-486-2000

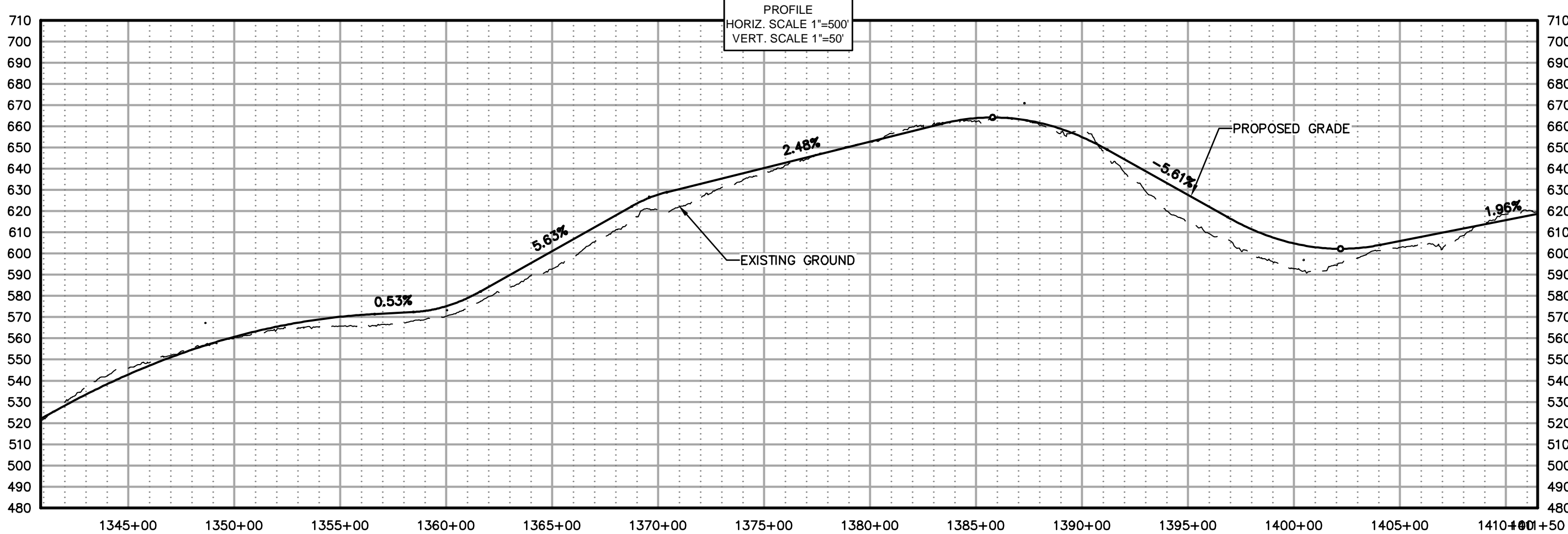
AMBLER MINING DISTRICT INDUSTRIAL ACCESS ROAD
PREFERRED (NORTHERN) ALIGNMENT
PLAN AND PROFILE SHEETS

PROJECT 1124.60693.04
DATE 10/07/2014

© DOWLHKM 2014

SHEET
N-19

g:\24\60693 Ambler WA\Shungnak\Sheets\SHUNGNAK - (4).dwg PLOT DATE 2014-11-19 10:45 SAVED DATE 2014-11-19 10:12 USER: jwagner DOWLHKM FILE No: XXX-XX



AIDEA
ANALYSIS, DESIGN, ENGINEERING, AND EXPERT ADVICE

AMBLER
MINING DISTRICT
INDUSTRIAL ACCESS ROAD

DOWL HKM
Anchorage, Alaska 99503
www.dowlhkm.com

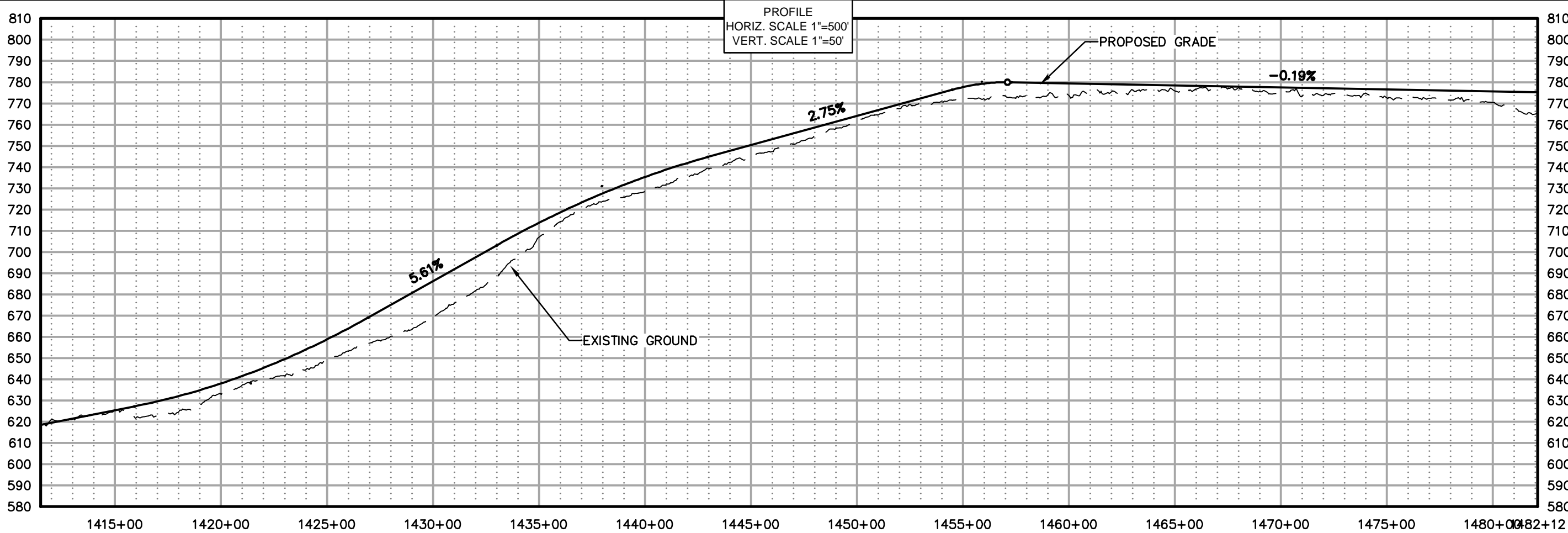
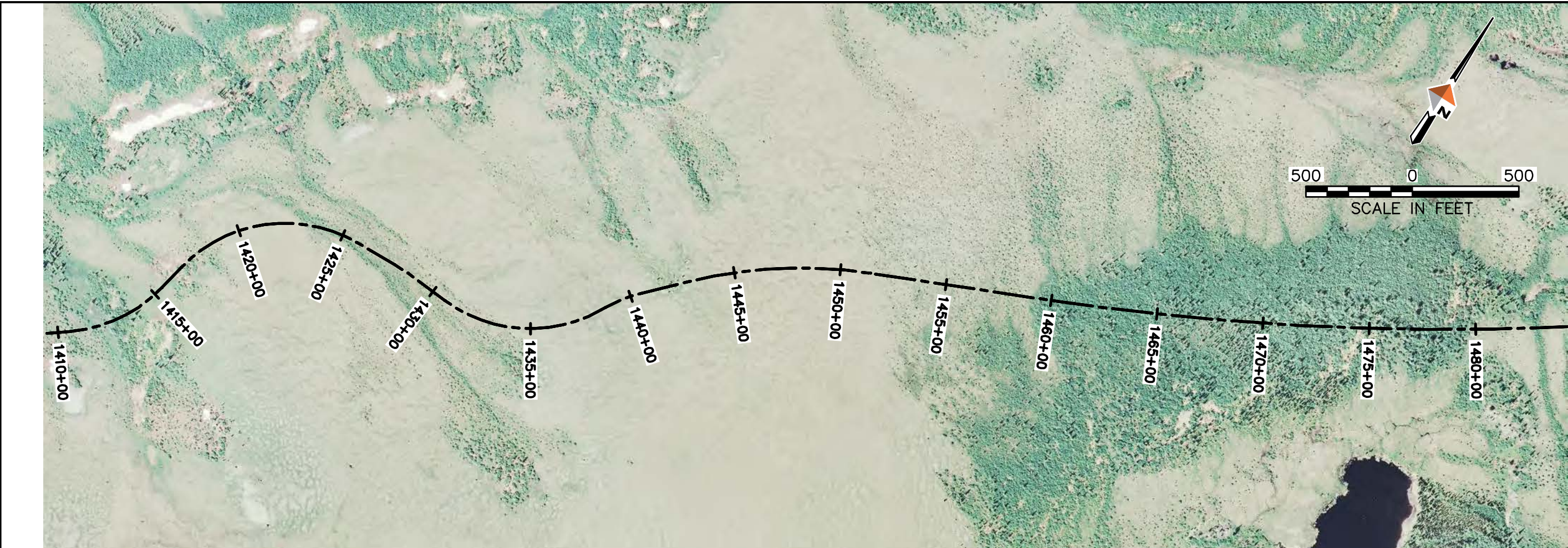
AMBLER MINING DISTRICT INDUSTRIAL ACCESS ROAD
PREFERRED (NORTHERN) ALIGNMENT
PLAN AND PROFILE SHEETS

PROJECT 1124.60693.04
DATE 10/07/2014


© DOWLHKM 2014

SHEET
N-20

G:\24\60693 Ambler WA\Shungnak\Sheets\SHUNGNAK - (5).dwg PLOT DATE 2014-11-19 10:51 SAVED DATE 2014-11-19 10:17 USER: jwagner DOWLHKM FILE No: XXX-XX







4041 B Sheet
800-455-2000
www.dowlhkm.com

AMBLER MINING DISTRICT INDUSTRIAL ACCESS ROAD
PREFERRED (NORTHERN) ALIGNMENT
PLAN AND PROFILE SHEETS

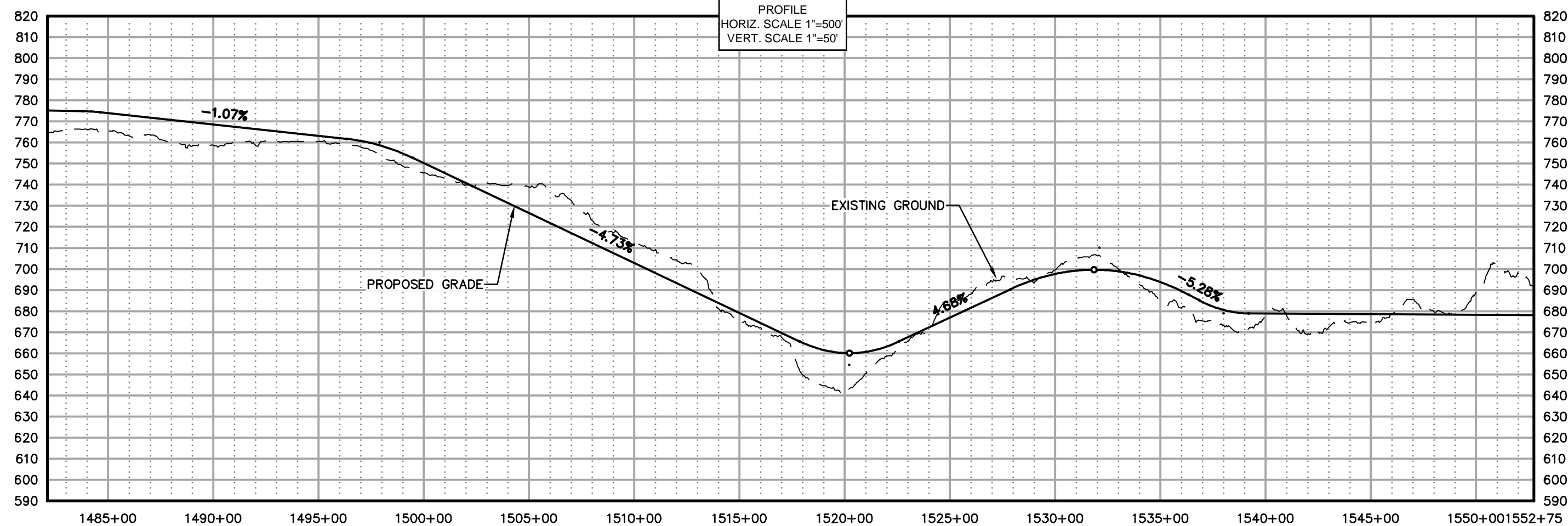
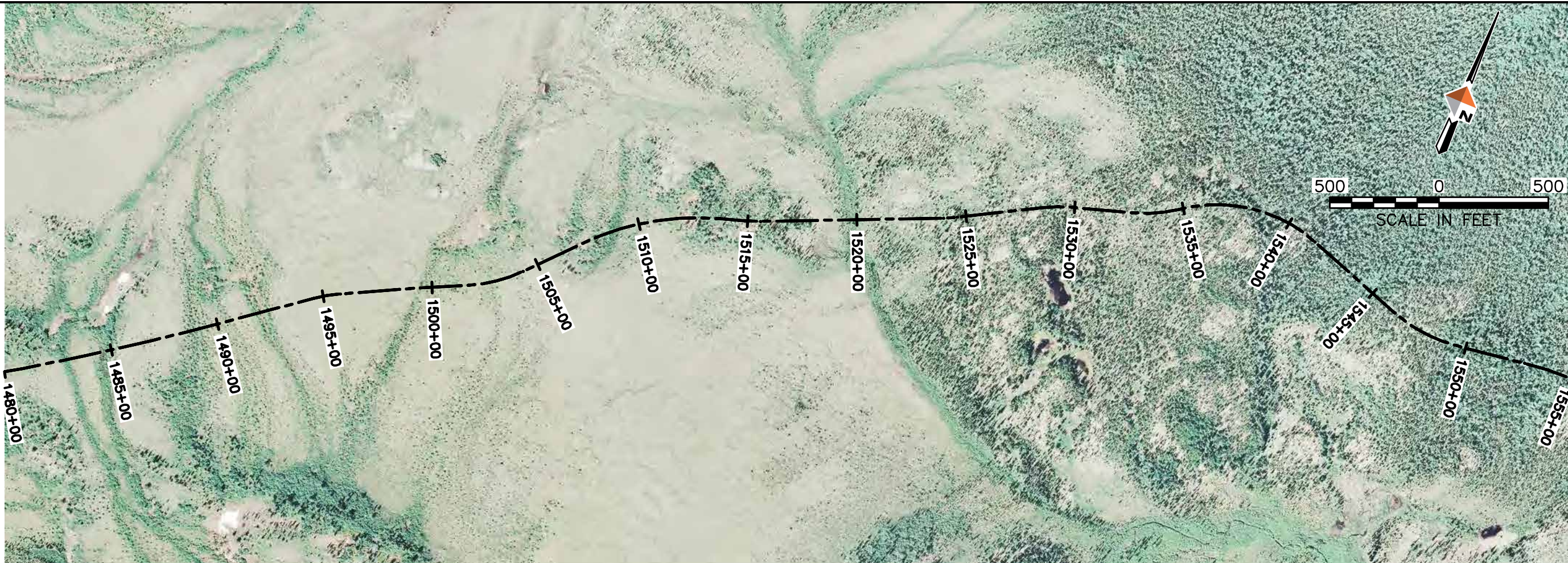
PROJECT 1124.60693.04
DATE 10/07/2014

© DOWLHKM 2014

SHEET

N-21

Q:\24\60693 Ambler WA\Shungnak\Sheets\SHUNGNAK - (5).dwg PLOT DATE 2014-11-19 10:52 SAVED DATE 2014-11-19 10:17 USER: jwagner DOWLHKM FILE No: XXX-XX



AIDEA
ANALYSIS, DESIGN, ENGINEERING, AND EXPERT ADVICE

AMBLER
MINING DISTRICT
INDUSTRIAL ACCESS ROAD

DOWL HKM
Anchorage, Alaska 99503
www.dowlhkm.com

4041 B Sheet
800-485-2000

AMBLER MINING DISTRICT INDUSTRIAL ACCESS ROAD
PREFERRED (NORTHERN) ALIGNMENT
PLAN AND PROFILE SHEETS

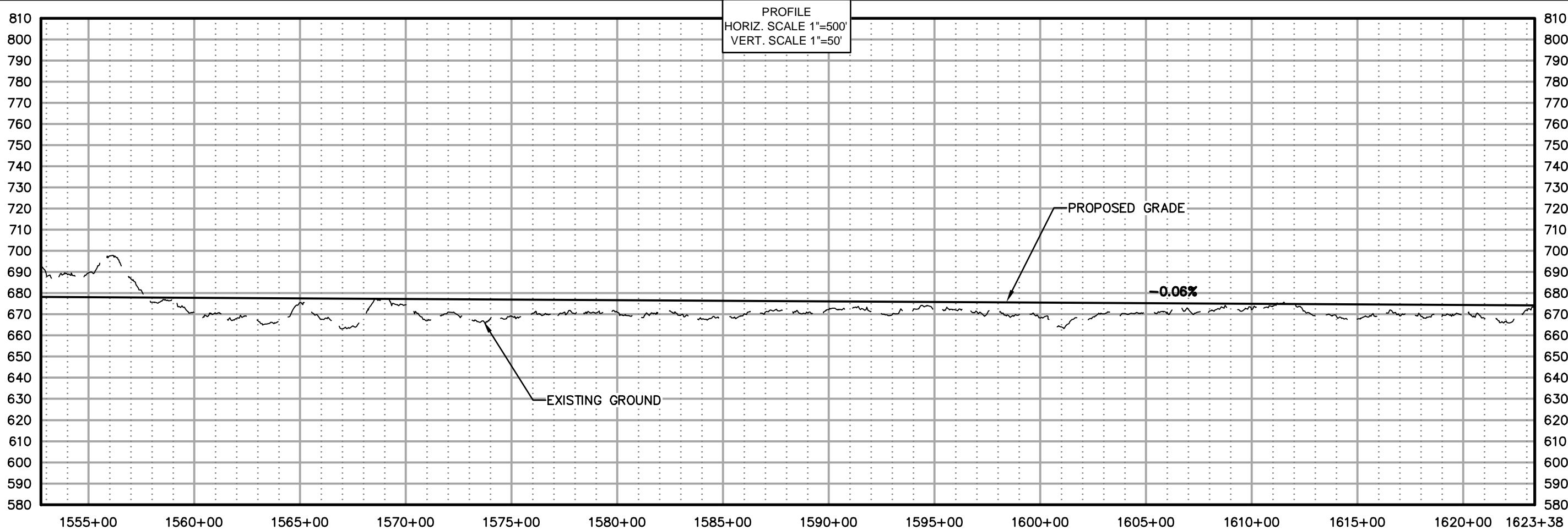
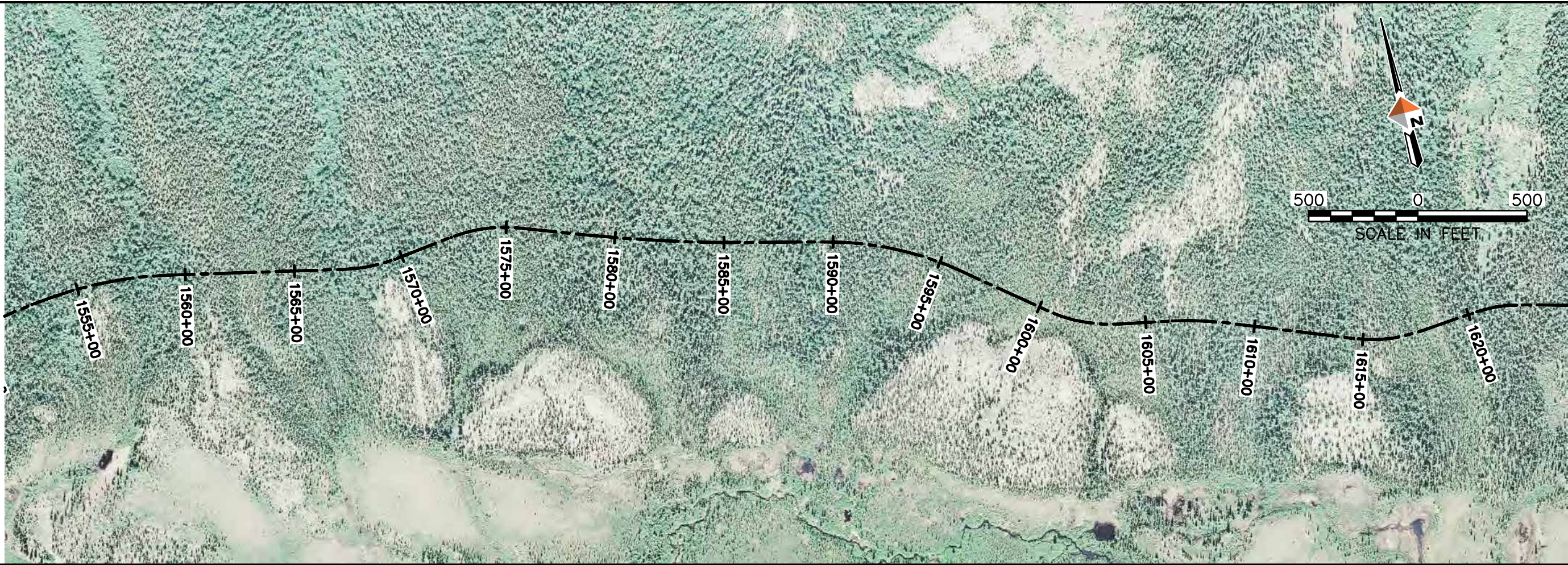
PROJECT 1124.60693.04
DATE 10/07/2014

© DOWLHKM 2014

SHEET

N-22

Q:\24\60693 Ambler WA\Shungnak\Sheets\SHUNGNAK - (5).dwg PLOT DATE 2014-11-19 10:54 SAVED DATE 2014-11-19 10:17 USER: jwagner DOWLHKM FILE No: XXX-XX



AMBLER MINING DISTRICT INDUSTRIAL ACCESS ROAD

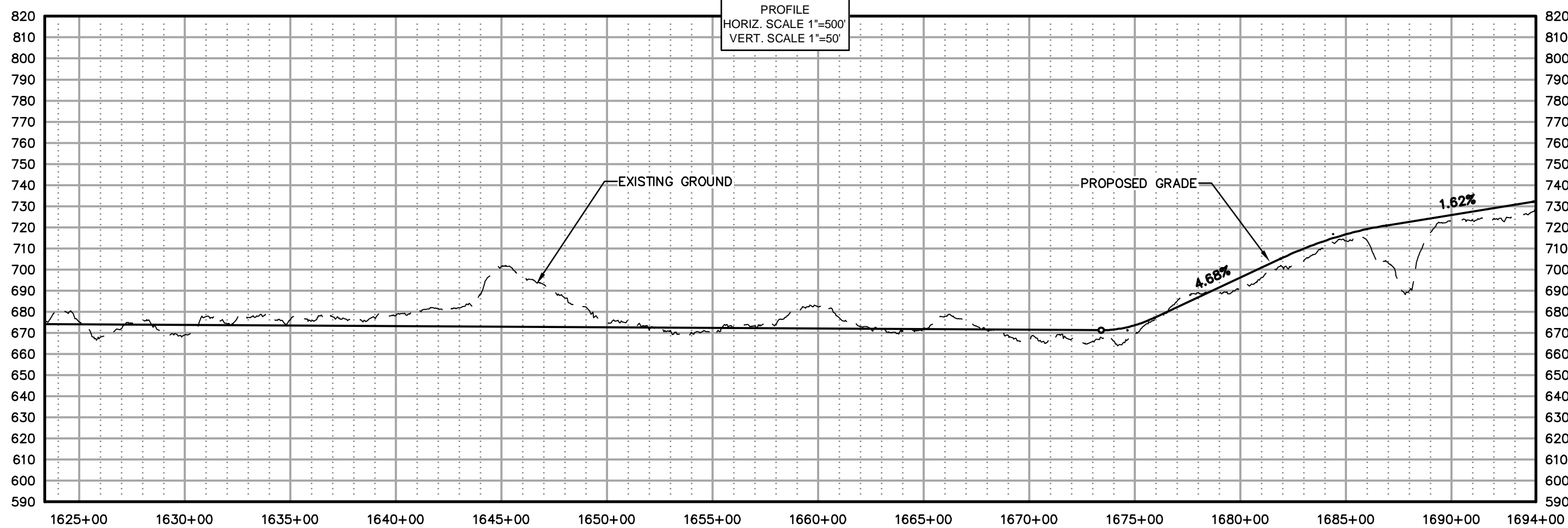
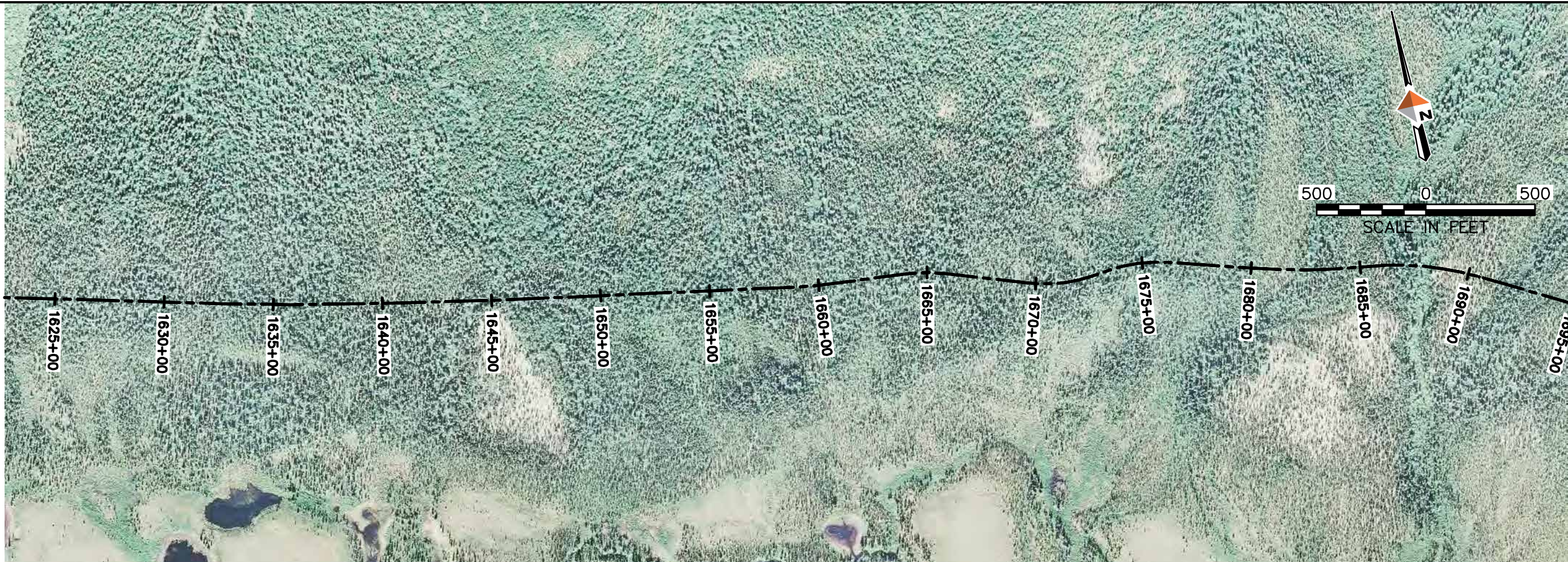
DOWL HKM
Anchorage, Alaska 99503
4041 B Street
907-465-2000
www.dowlhkm.com

AMBLER MINING DISTRICT INDUSTRIAL ACCESS ROAD
PREFERRED (NORTHERN) ALIGNMENT
PLAN AND PROFILE SHEETS

PROJECT 1124.60693.04
DATE 10/07/2014

© DOWLHKM 2014
SHEET
N-23

G:\24\60693 Ambler WA\Shungnak\Sheets\SHUNGNAK - (5).dwg PLOT DATE 2014-11-19 10:55 SAVED DATE 2014-11-19 10:17 USER: jwagner DOWLHKM FILE No: XXX-XX



AIDEA
ANALYSIS, DESIGN, ENGINEERING, AND EXPERT ADVICE

AMBLER
MINING DISTRICT
INDUSTRIAL ACCESS ROAD

DOWL HKM
Anchorage, Alaska 99503
www.dowlhkm.com

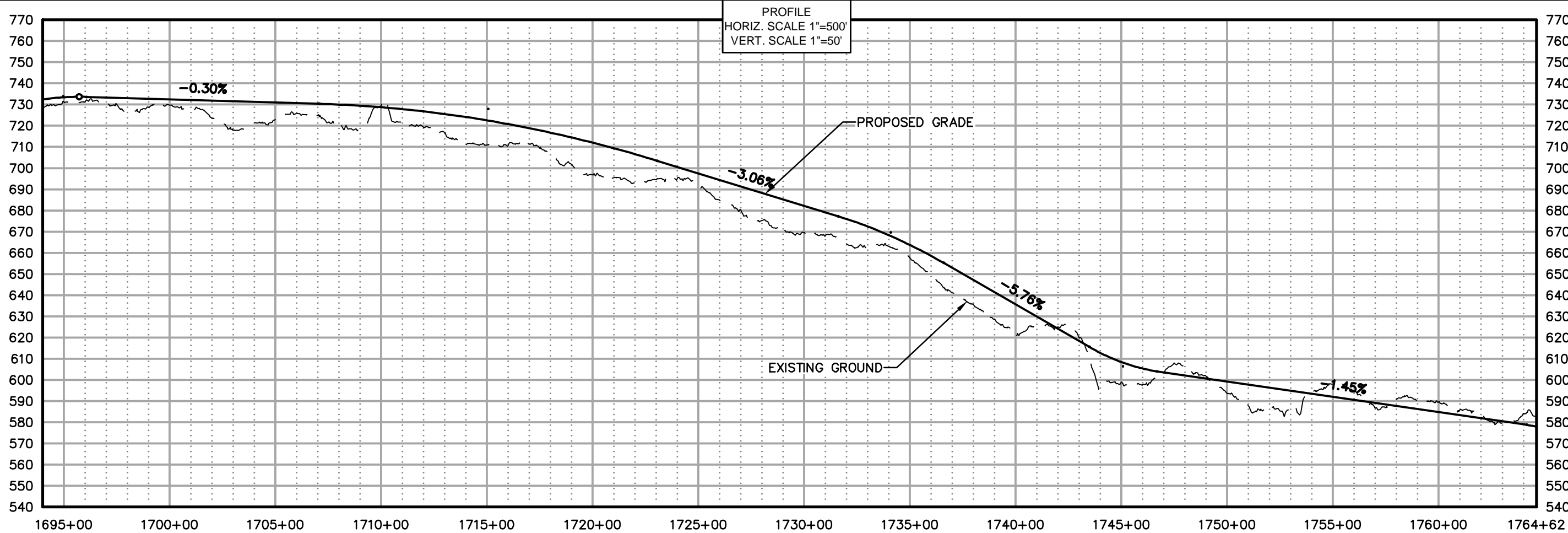
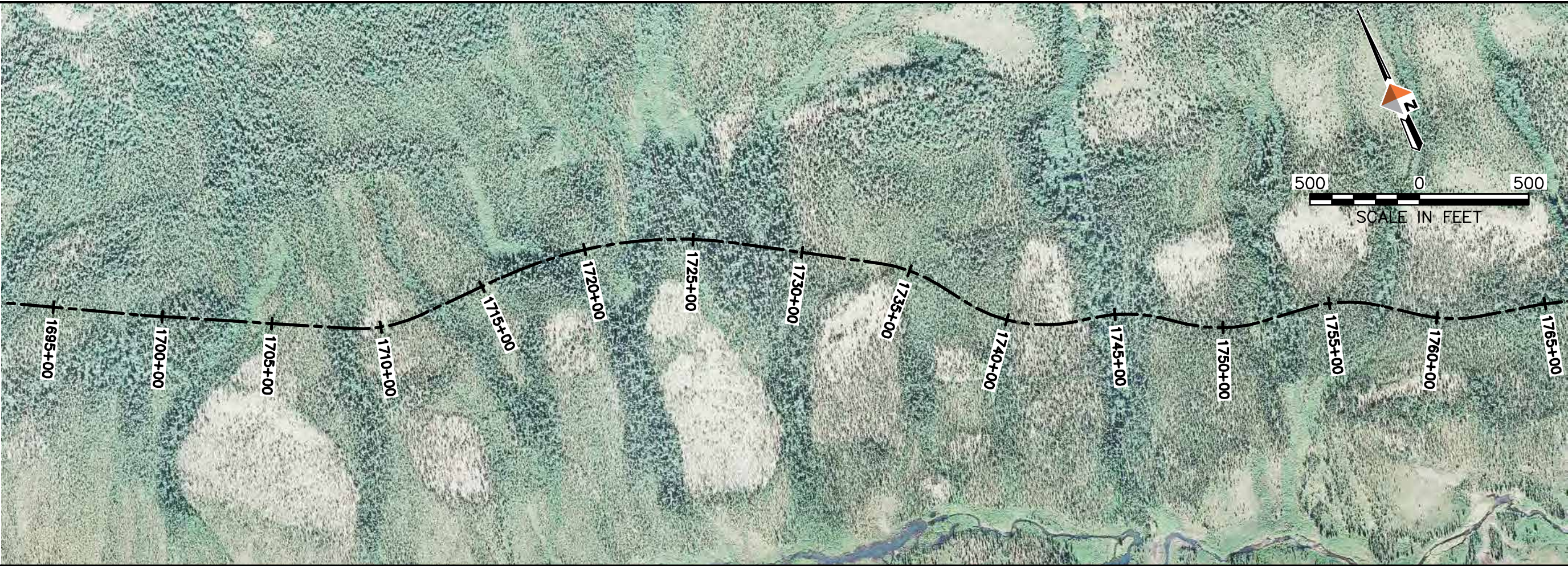
AMBLER MINING DISTRICT INDUSTRIAL ACCESS ROAD
PREFERRED (NORTHERN) ALIGNMENT
PLAN AND PROFILE SHEETS

PROJECT 1124.60693.04
DATE 10/07/2014

© DOWLHKM 2014
SHEET

N-24

G:\24\60693 Ambler WA\Shungnak\Sheets\SHUNGNAK - (5).dwg PLOT DATE 2014-11-19 10:56 SAVED DATE 2014-11-19 10:17 USER: jwagner DOWLHKM FILE No: XXX-XX



AIDEA
ANALYSIS, DESIGN, ENGINEERING, AND EXPERT ADVICE

AMBLER
MINING DISTRICT
INDUSTRIAL ACCESS ROAD

DOWL HKM
Anchorage, Alaska 99503
www.dowlhkm.com

4041 B Sheet
801-485-2800

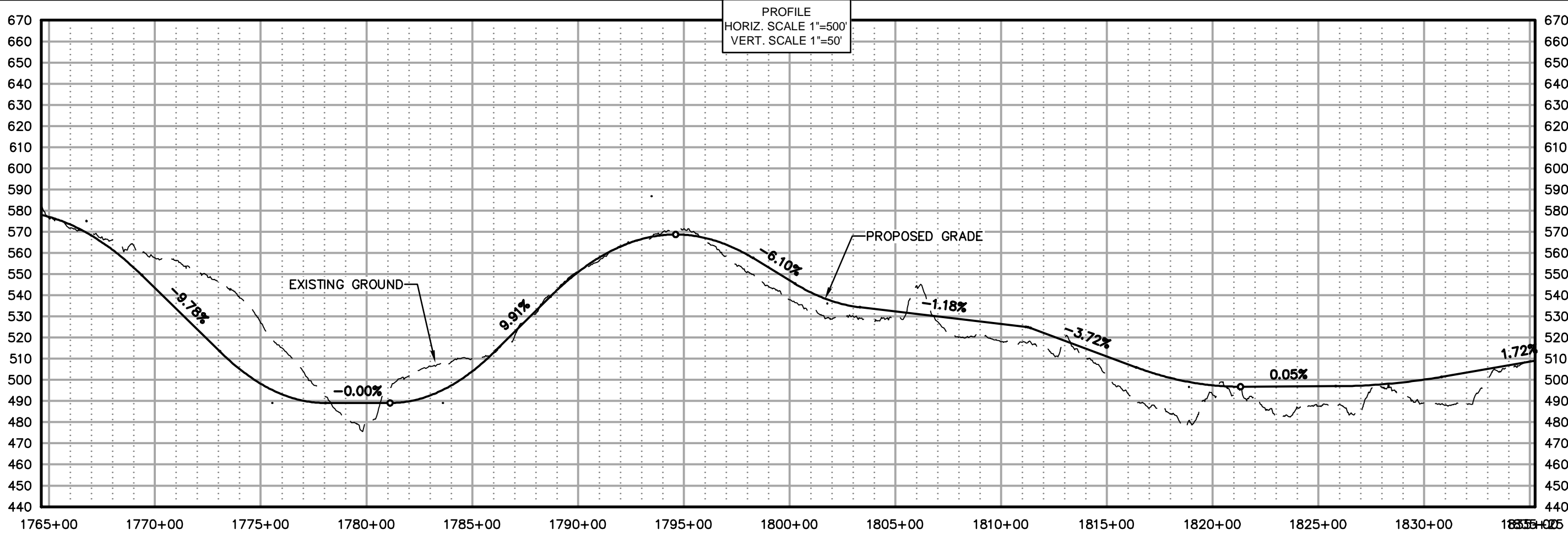
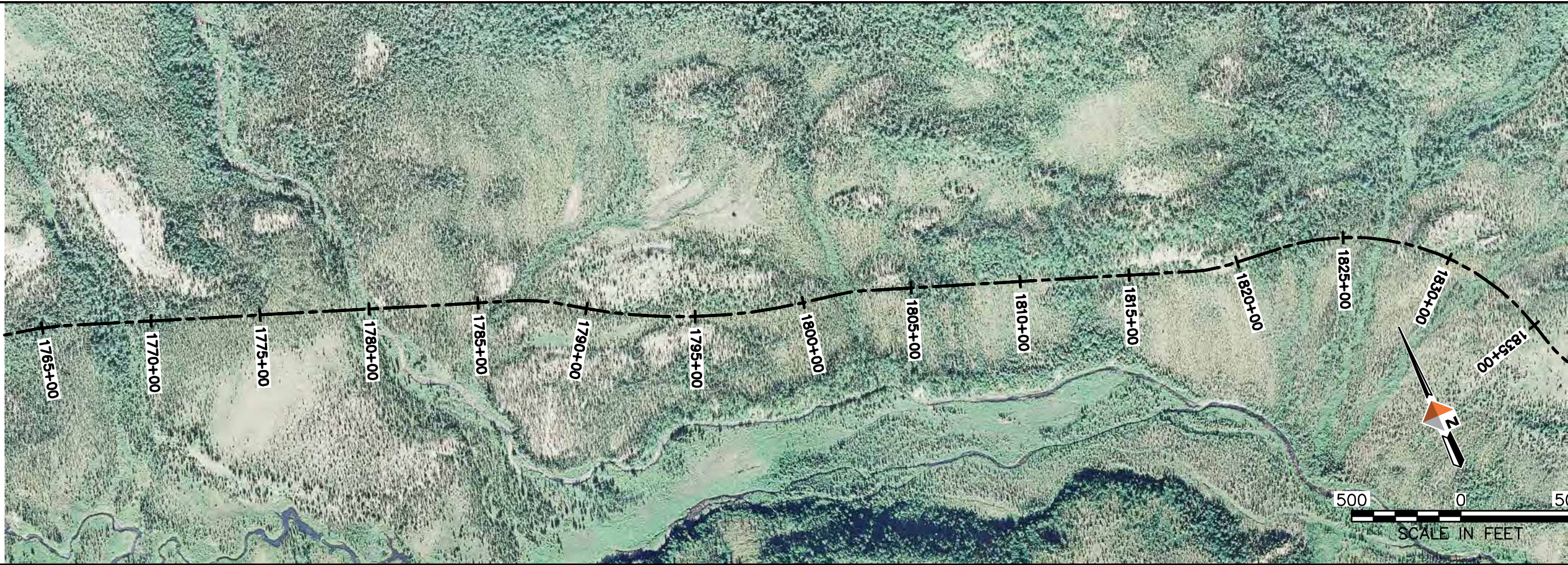
AMBLER MINING DISTRICT INDUSTRIAL ACCESS ROAD
PREFERRED (NORTHERN) ALIGNMENT
PLAN AND PROFILE SHEETS

PROJECT 1124.60693.04
DATE 10/07/2014

© DOWLHKM 2014
SHEET

N-25

G:\24\60693 Ambler WA\Shungnak\Sheets\Shungnak - (6).dwg PLOT DATE 2014-11-19 11:01 SAVED DATE 2014-11-19 10:49 USER: jwagner DOWLHKM FILE No: XXX-XX



AIDEA
ANALYSIS, DESIGN, AND CONSTRUCTION
AND EXPERT ADVICE

AMBLER
MINING DISTRICT
INDUSTRIAL ACCESS ROAD

DOWL HKM
Anchorage, Alaska 99503
www.dowlhkm.com
4041 B Street
907-465-2000

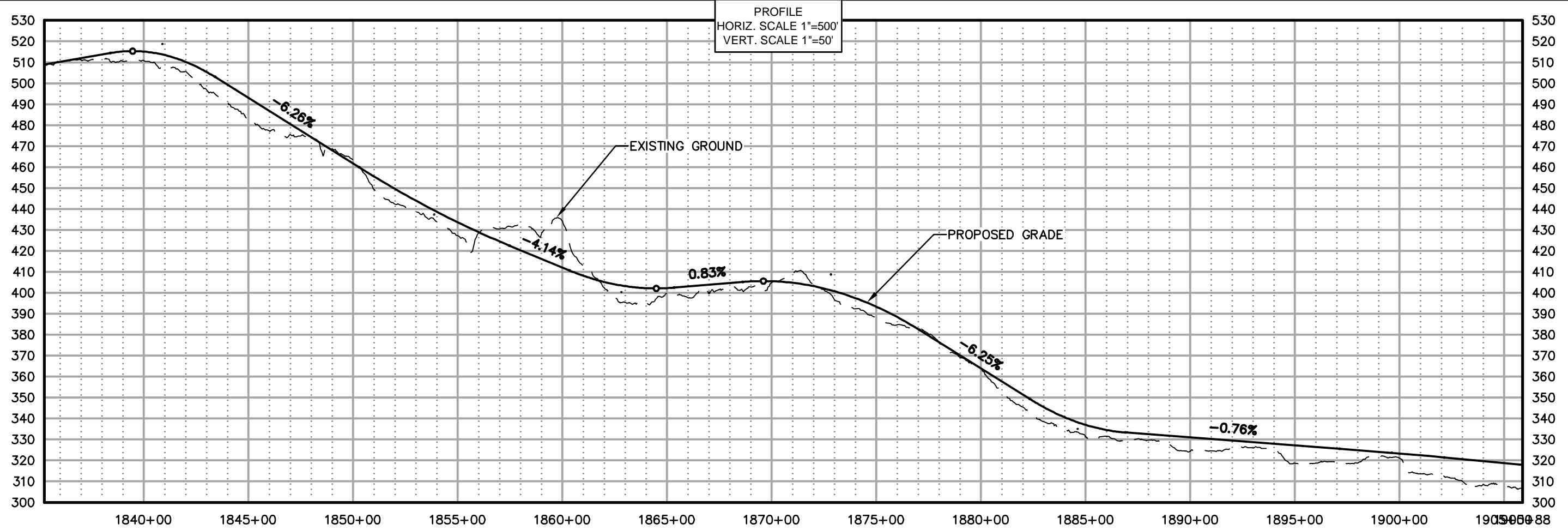
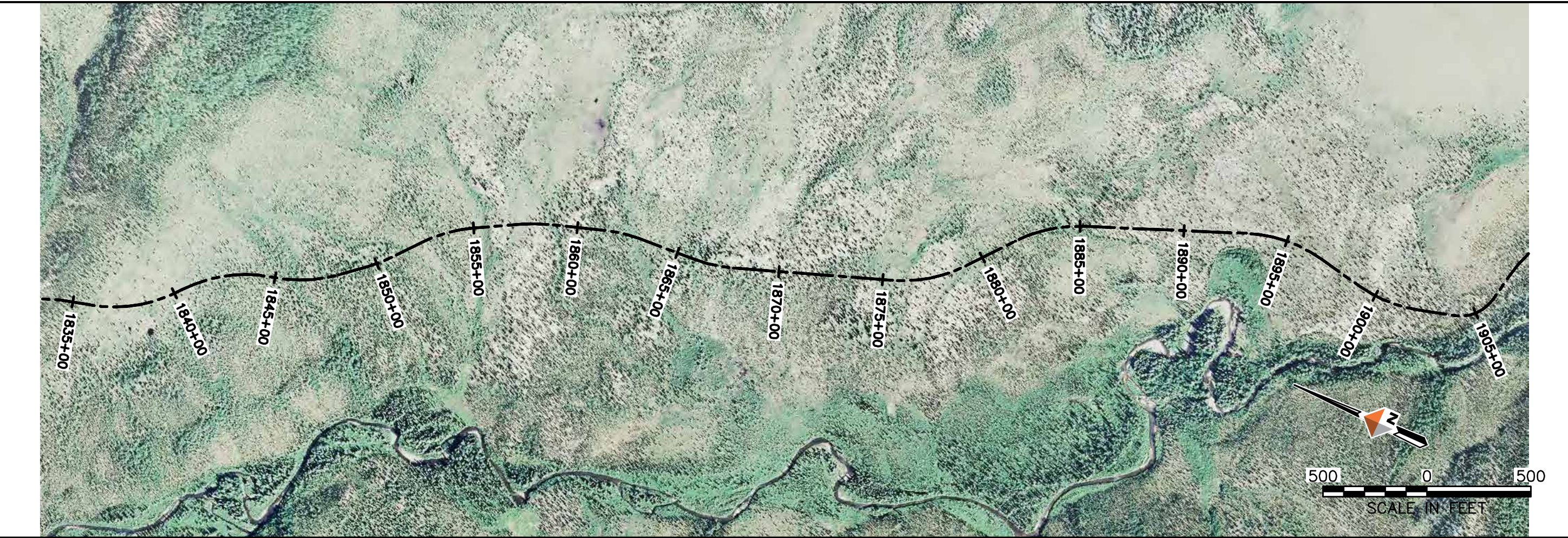
AMBLER MINING DISTRICT INDUSTRIAL ACCESS ROAD
PREFERRED (NORTHERN) ALIGNMENT
PLAN AND PROFILE SHEETS

PROJECT 1124.60693.04
DATE 10/07/2014

© DOWLHKM 2014
SHEET

N-26

G:\24\60693 Ambler\W\Shungnak\Sheets\SHUNGNAK - (6).dwg PLOT DATE 2014-11-19 11:02 SAVED DATE 2014-11-19 10:49 USER: jwagner DOWLHKM FILE No: XXX-XX



AIDEA
ANALYSIS, DESIGN, ENGINEERING, AND EXPERT ADVICE

AMBLER
MINING DISTRICT
INDUSTRIAL ACCESS ROAD

DOWL HKM
Anchorage, Alaska 99503
www.dowlhkm.com

4041 B Sheet
807-486-2000

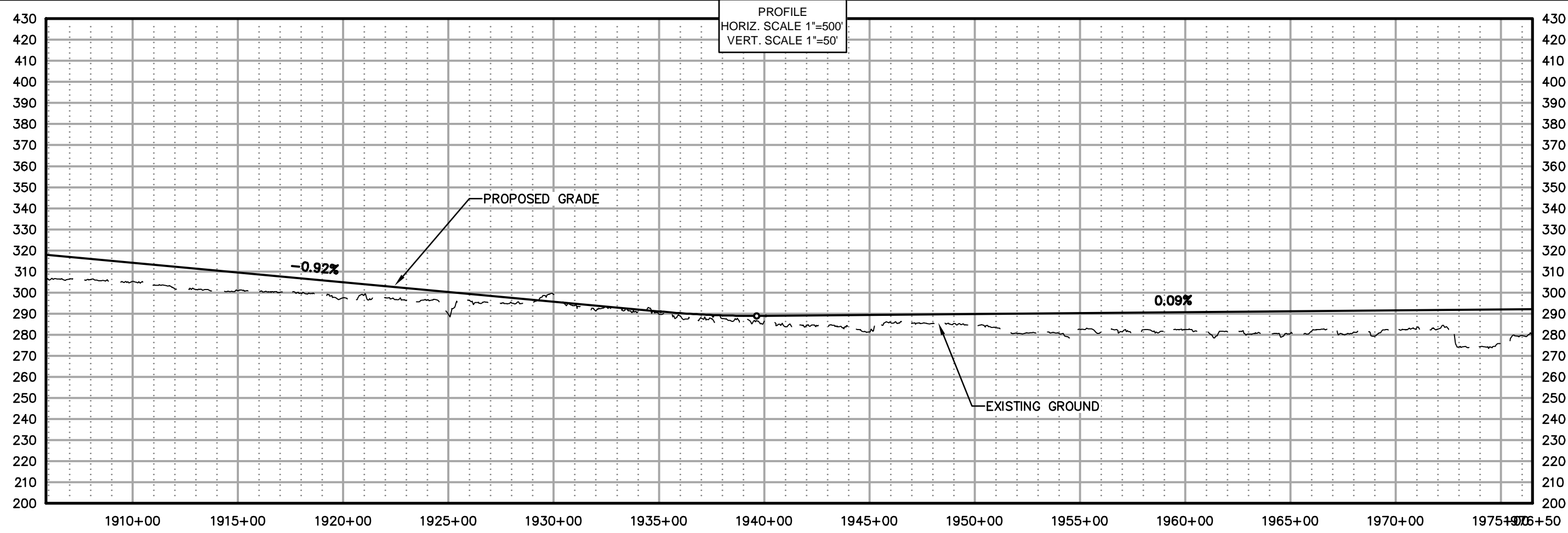
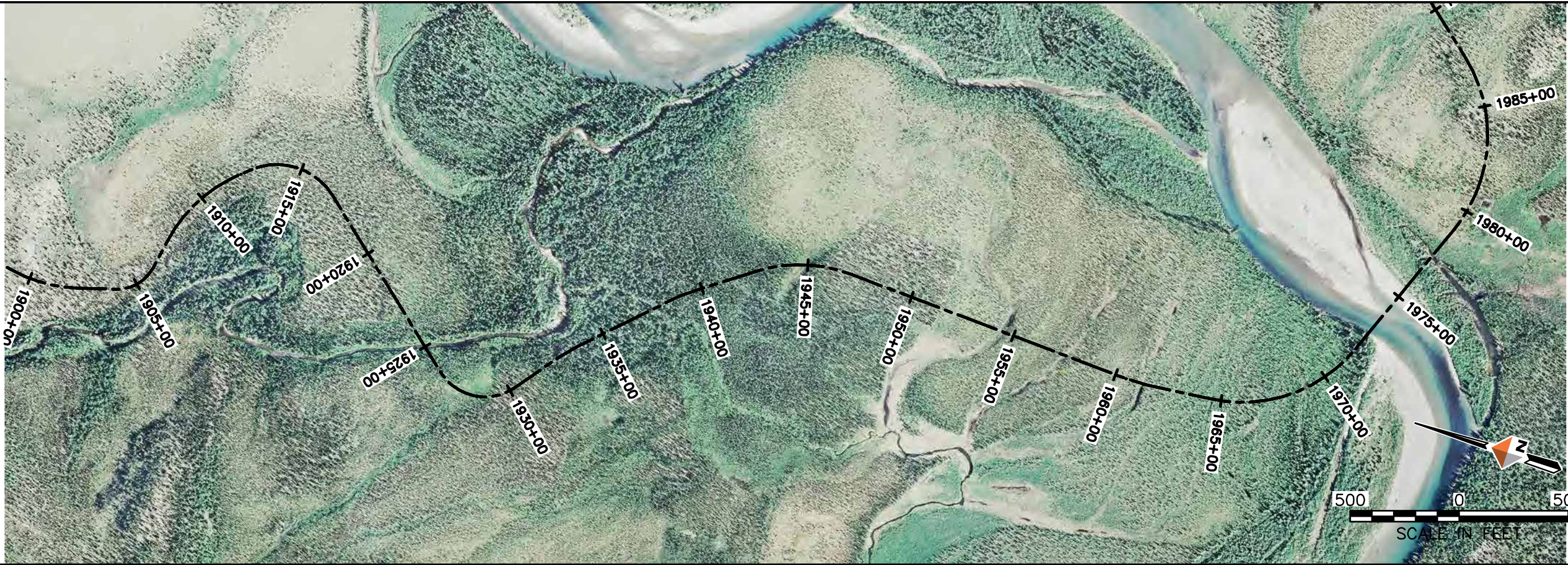
AMBLER MINING DISTRICT INDUSTRIAL ACCESS ROAD
PREFERRED (NORTHERN) ALIGNMENT
PLAN AND PROFILE SHEETS

PROJECT 1124.60693.04
DATE 10/07/2014

© DOWLHKM 2014
SHEET

N-27

G:\24\60693 Ambler WA\Shungnak\Sheets\SHUNGNAK - (6).dwg PLOT DATE 2014-11-19 11:04 SAVED DATE 2014-11-19 10:49 USER: jwagner DOWLHKM FILE No: XXX-XX



AMBLER MINING DISTRICT INDUSTRIAL ACCESS ROAD

DOWL HKM
Anchorage, Alaska 99503
4041 B Street
907-486-2000
www.dowlhkm.com

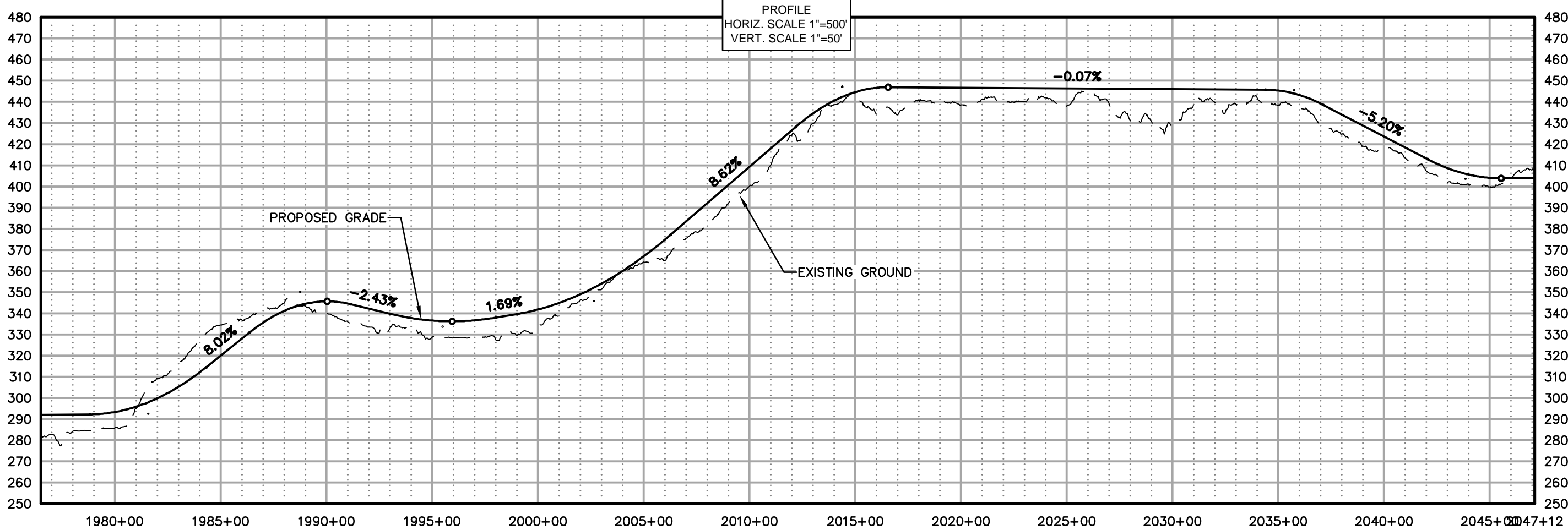
AMBLER MINING DISTRICT INDUSTRIAL ACCESS ROAD
PREFERRED (NORTHERN) ALIGNMENT
PLAN AND PROFILE SHEETS

PROJECT 1124.60693.04
DATE 10/07/2014

© DOWLHKM 2014
SHEET

N-28

G:\24\60693 Ambler WA\Shungnak\Sheets\SHUNGNAK - (6).dwg PLOT DATE 2014-11-19 11:06 SAVED DATE 2014-11-19 10:49 USER: jwagner DOWLHKM FILE No: XXX-XX



AIDEA
ANALYSIS, DESIGN, ENGINEERING, AND EXPERT ADVICE

AMBLER MINING DISTRICT
INDUSTRIAL ACCESS ROAD

DOWL HKM
Anchorage, Alaska 99503
www.dowlhkm.com
4014 B Street
907-456-2000

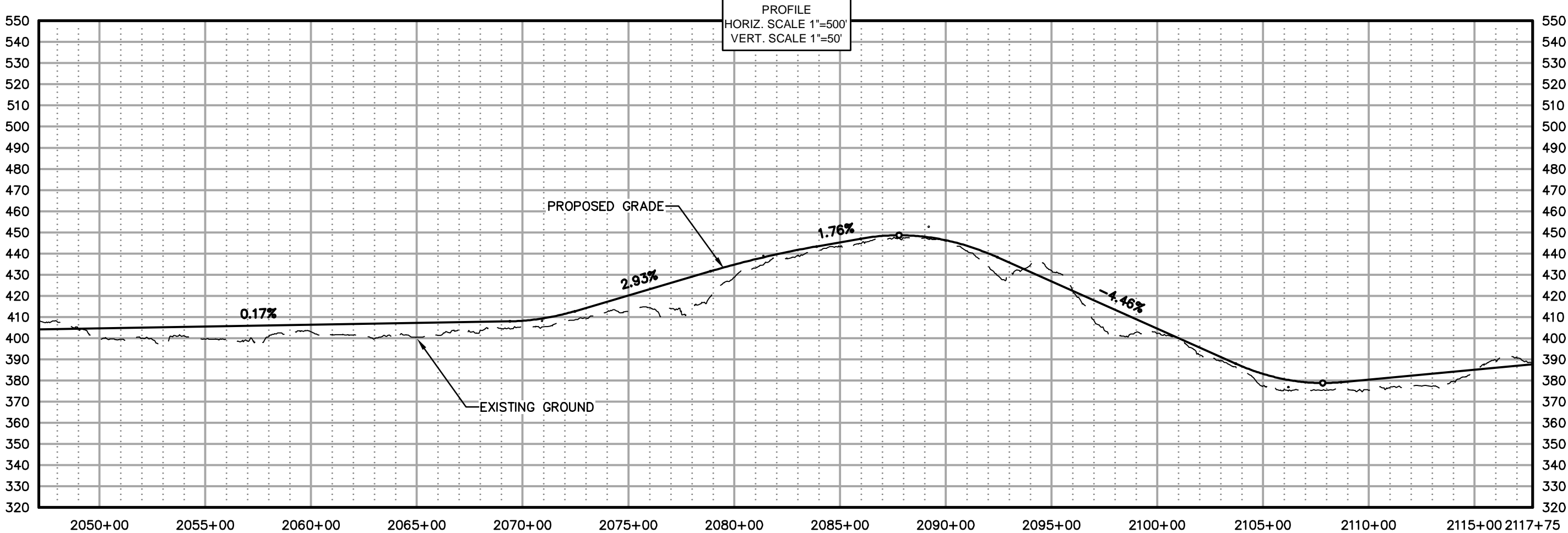
AMBLER MINING DISTRICT INDUSTRIAL ACCESS ROAD
PREFERRED (NORTHERN) ALIGNMENT
PLAN AND PROFILE SHEETS


PROJECT 1124.60693.04
DATE 10/07/2014

© DOWLHKM 2014
SHEET

N-29

g:\24\60693 Ambler WA\Shungnak\Sheets\SHUNGNAK - (6).dwg PLOT DATE 2014-11-19 11:07 SAVED DATE 2014-11-19 10:49 USER: jwagner DOWLHKM FILE No: XXX-XX





AMBLER MINING DISTRICT
INDUSTRIAL ACCESS ROAD



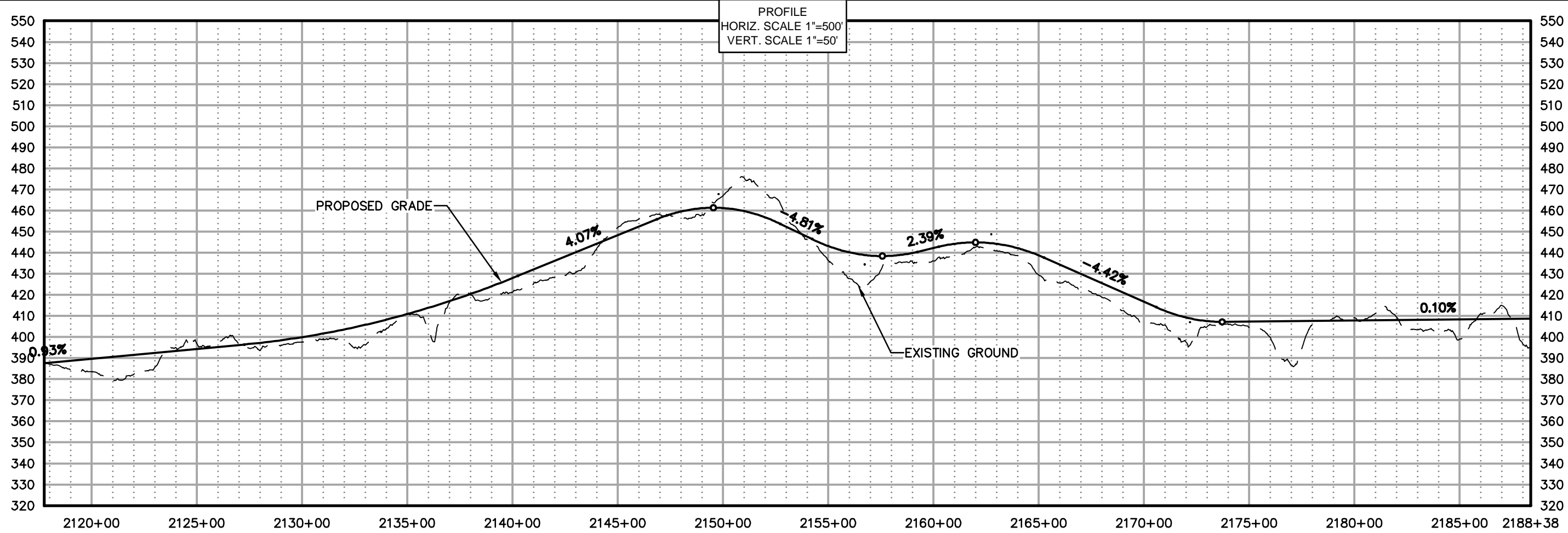
AMBLER MINING DISTRICT INDUSTRIAL ACCESS ROAD
PREFERRED (NORTHERN) ALIGNMENT
PLAN AND PROFILE SHEETS


PROJECT 1124.60693.04
DATE 10/07/2014

© DOWLHKM 2014
SHEET

N-30

G:\24\60693 Ambler WA\Shungnak\Sheets\SHUNGNAK - (7).dwg PLOT DATE 2014-11-19 14:34 SAVED DATE 2014-11-19 13:56 USER: jwagner DOWLHKM FILE No: XXX-XX





AMBLER MINING DISTRICT INDUSTRIAL ACCESS ROAD

DOWL HKM
Anchorage, Alaska 99503
www.dowlhkm.com

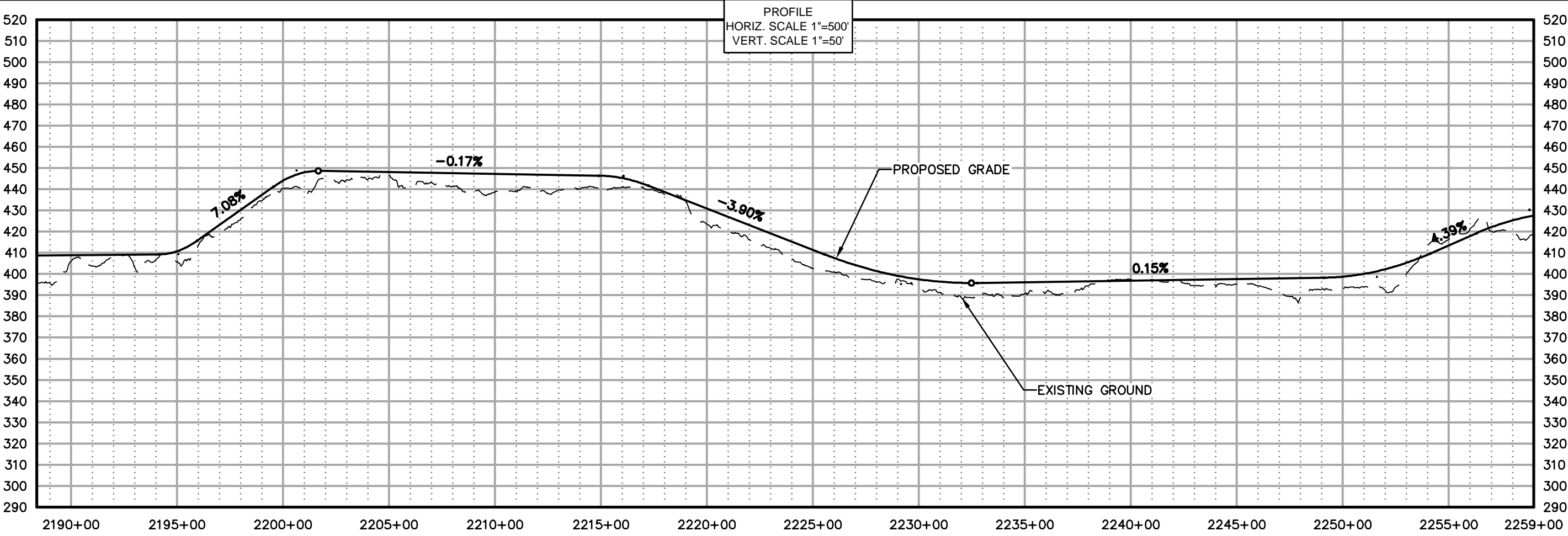
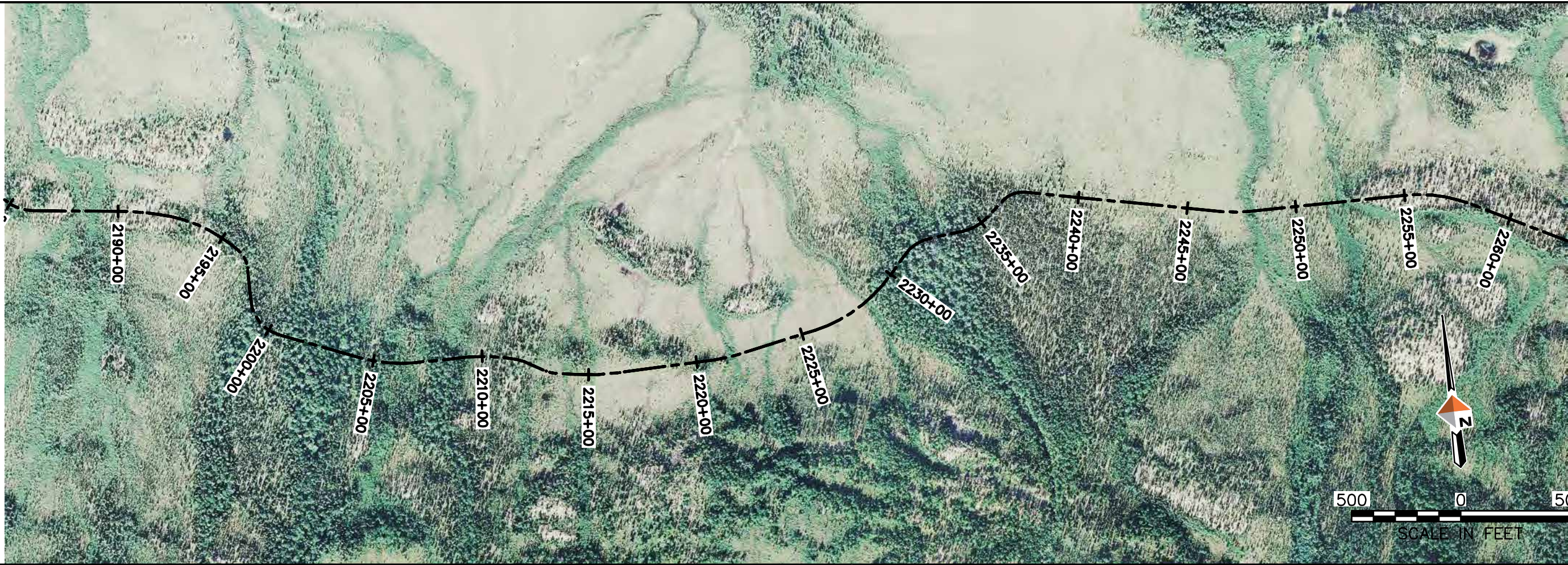
4041 B Sheet
801-486-2000

AMBLER MINING DISTRICT INDUSTRIAL ACCESS ROAD
PREFERRED (NORTHERN) ALIGNMENT
PLAN AND PROFILE SHEETS

PROJECT 1124.60693.04
DATE 10/07/2014
© DOWLHKM 2014
SHEET

N-31

G:\24\60693 Ambler WA\Shungnak\Sheets\SHUNGNAK - (7).dwg PLOT DATE 2014-11-19 14:29 SAVED DATE 2014-11-19 13:56 USER: jwagner DOWLHKM FILE No: XXX-XX



AIDEA
ANALYSIS, DESIGN, ENGINEERING, AND EXPERT ADVICE

AMBLER MINING DISTRICT
INDUSTRIAL ACCESS ROAD

DOWL HKM
Anchorage, Alaska 99503
4041 B Street
907-465-2000
www.dowlhkm.com

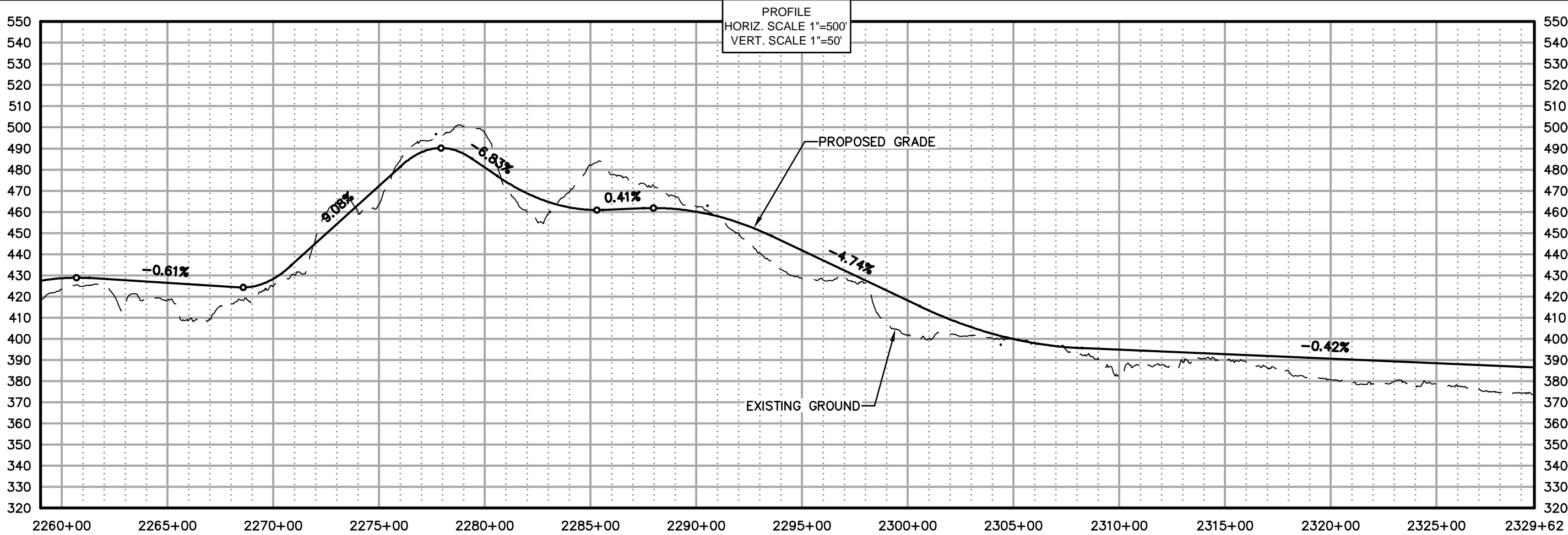
AMBLER MINING DISTRICT INDUSTRIAL ACCESS ROAD
PREFERRED (NORTHERN) ALIGNMENT
PLAN AND PROFILE SHEETS

PROJECT 1124.60693.04
DATE 10/07/2014

© DOWLHKM 2014
SHEET

N-32

G:\24\60693 Ambler WA\Shungnak\Sheets\SHUNGNAK - (7).dwg PLOT DATE 2014-11-19 14:30 SAVED DATE 2014-11-19 13:56 USER: jwagner DOWLHKM FILE No: XXX-XX



AIDEA
ANALYSIS, DESIGN, ENGINEERING, AND EXPERT ADVICE

AMBLER MINING DISTRICT
INDUSTRIAL ACCESS ROAD

DOWL HKM
Anchorage, Alaska 99503
4041 B Street
907-485-2000
www.dowlhkm.com

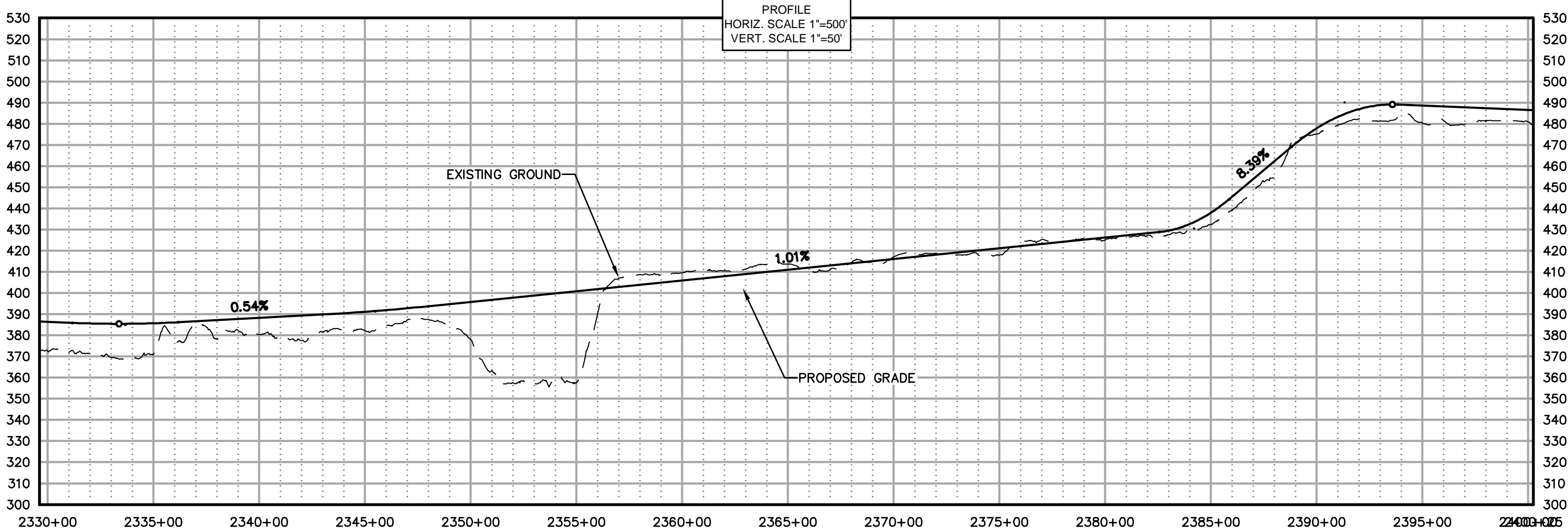
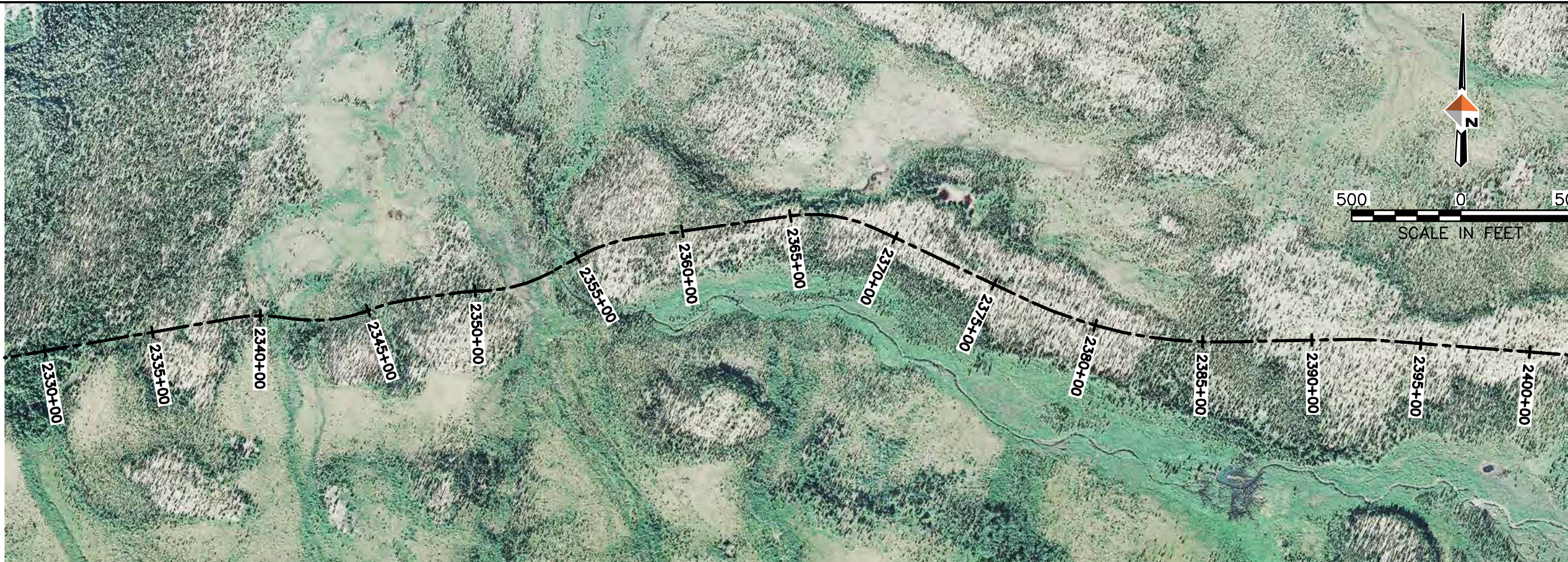
AMBLER MINING DISTRICT INDUSTRIAL ACCESS ROAD
PREFERRED (NORTHERN) ALIGNMENT
PLAN AND PROFILE SHEETS

PROJECT 1124.60693.04
DATE 10/07/2014

© DOWLHKM 2014
SHEET

N-33

G:\24\60693 Ambler\W\Shungnak\Sheets\SHUNGNAK - (7).dwg PLOT DATE 2014-11-19 14:31 SAVED DATE 2014-11-19 13:56 USER: jwagner DOWLHKM FILE No: XXX-XX



AMBLER MINING DISTRICT INDUSTRIAL ACCESS ROAD

DOWL HKM
Anchorage, Alaska 99503
4041 B Street
907-466-2000
www.dowlhkm.com

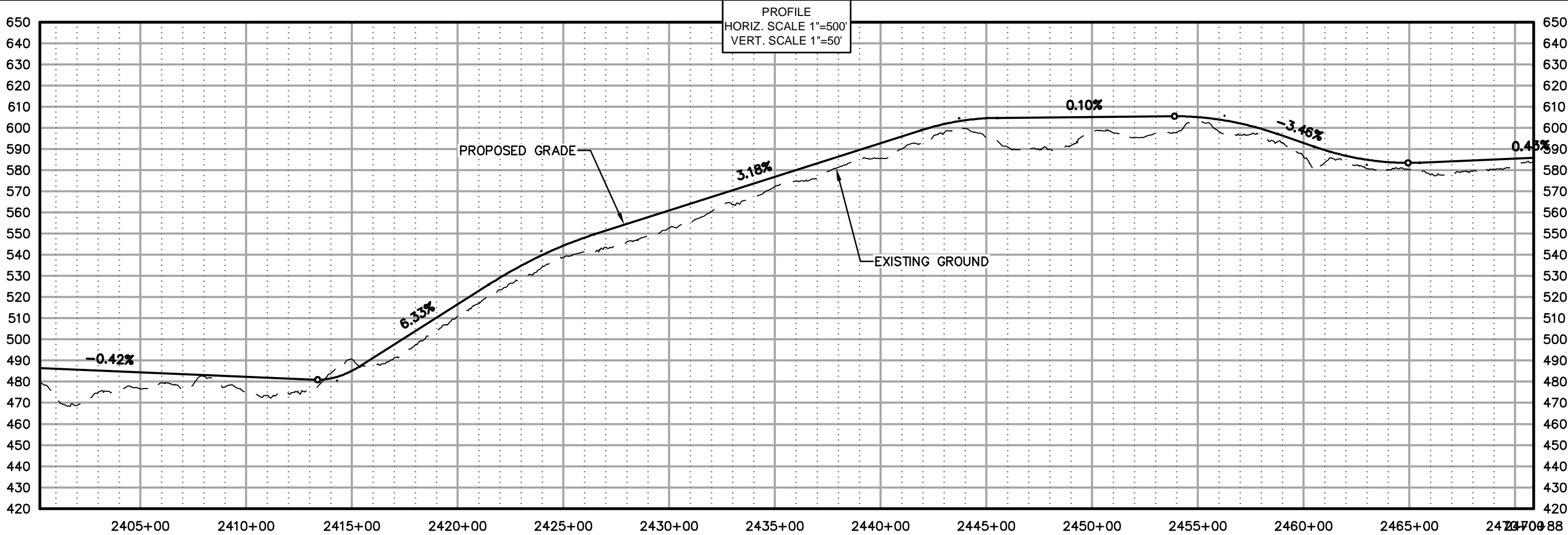
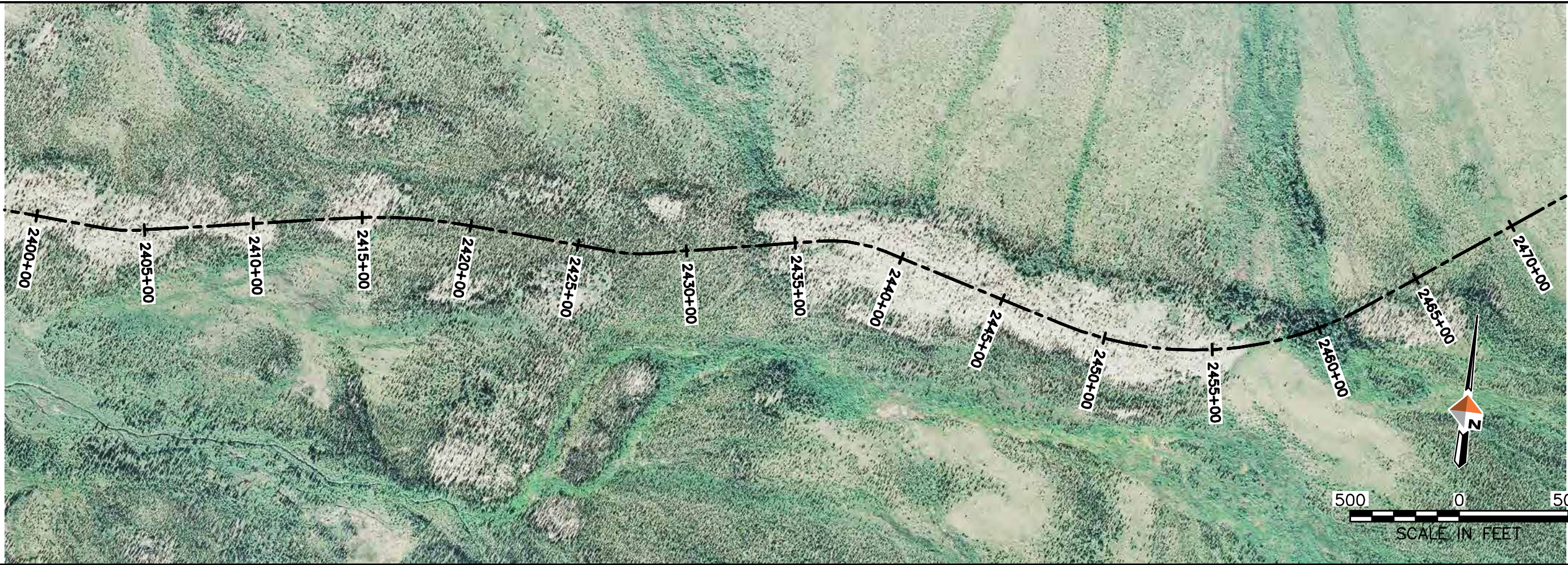
AMBLER MINING DISTRICT INDUSTRIAL ACCESS ROAD
PREFERRED (NORTHERN) ALIGNMENT
PLAN AND PROFILE SHEETS

PROJECT 1124.60693.04
DATE 10/07/2014

© DOWLHKM 2014
SHEET

N-34

G:\24\60693 Ambler\W\Shungnak\Sheets\SHUNGNAK - (7).dwg PLOT DATE 2014-11-19 14:32 SAVED DATE 2014-11-19 13:56 USER: jwagner DOWLHKM FILE No: XXX-XX



AIDEA
ANALYSIS, DESIGN, ENGINEERING, AND EXPERT ADVICE

AMBLER
MINING DISTRICT
INDUSTRIAL ACCESS ROAD

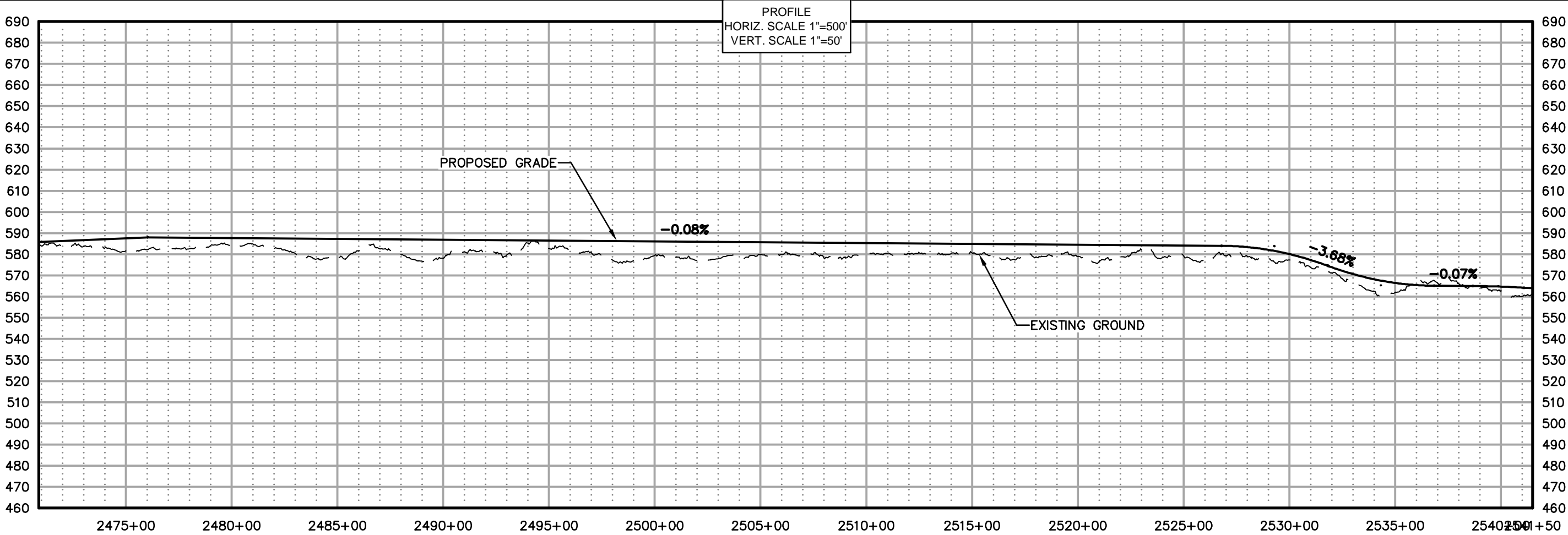
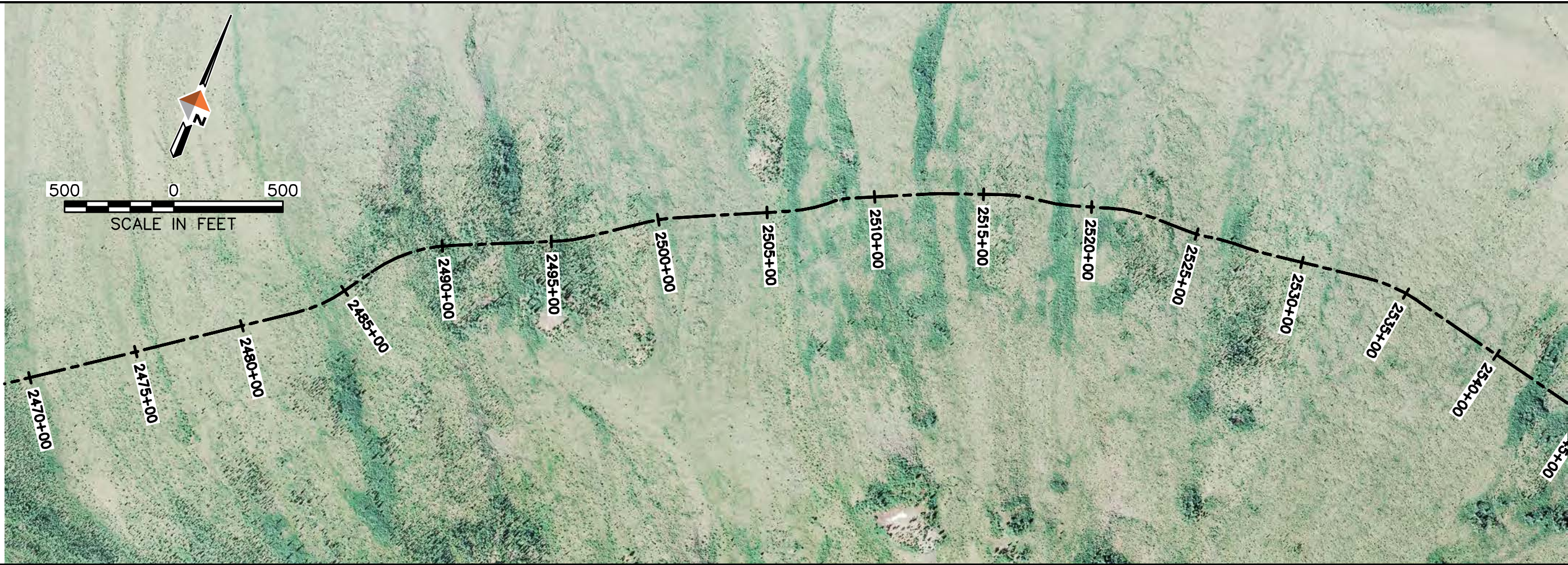
DOWL HKM
Anchorage, Alaska 99503
4041 B Street
907-465-2000
www.dowlhkm.com

AMBLER MINING DISTRICT INDUSTRIAL ACCESS ROAD
PREFERRED (NORTHERN) ALIGNMENT
PLAN AND PROFILE SHEETS

PROJECT 1124.60693.04
DATE 10/07/2014

© DOWLHKM 2014
SHEET
N-35

G:\24\60693 Ambler WA\Shungnak\Sheets\SHUNGNAK - (8).dwg PLOT DATE 2014-11-19 14:39 SAVED DATE 2014-11-19 12:26 USER: jwagner DOWLHKM FILE No: XXX-XX



AMBLER MINING DISTRICT INDUSTRIAL ACCESS ROAD

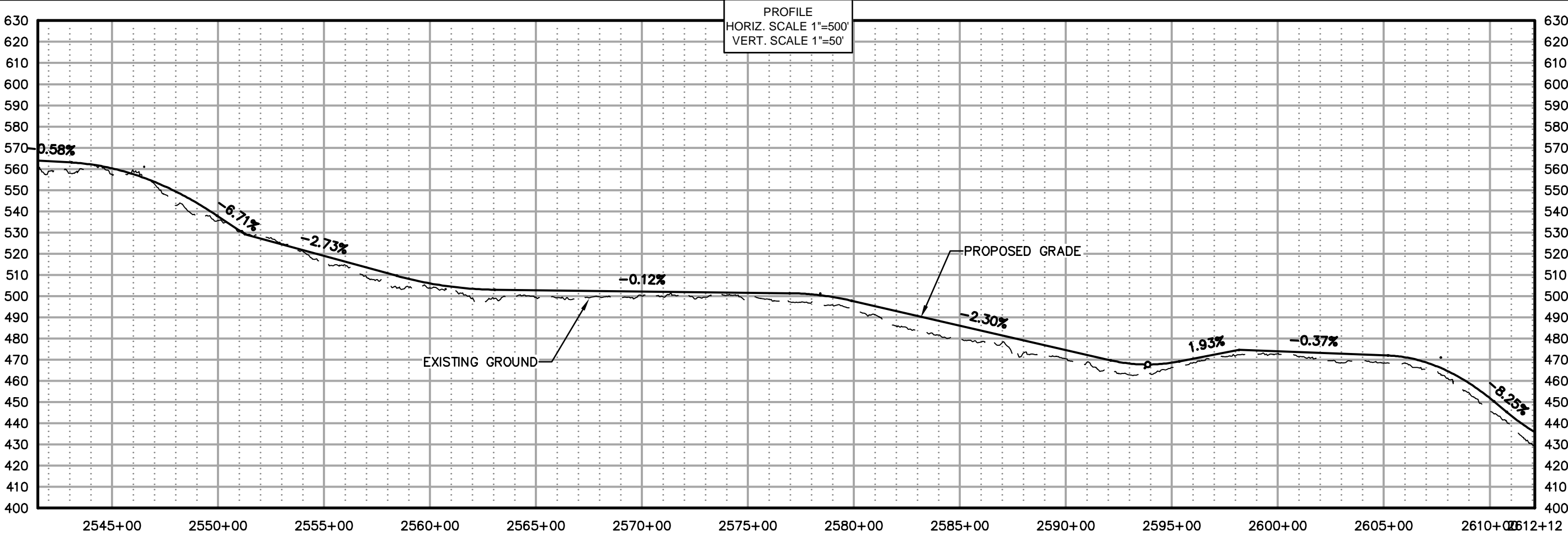
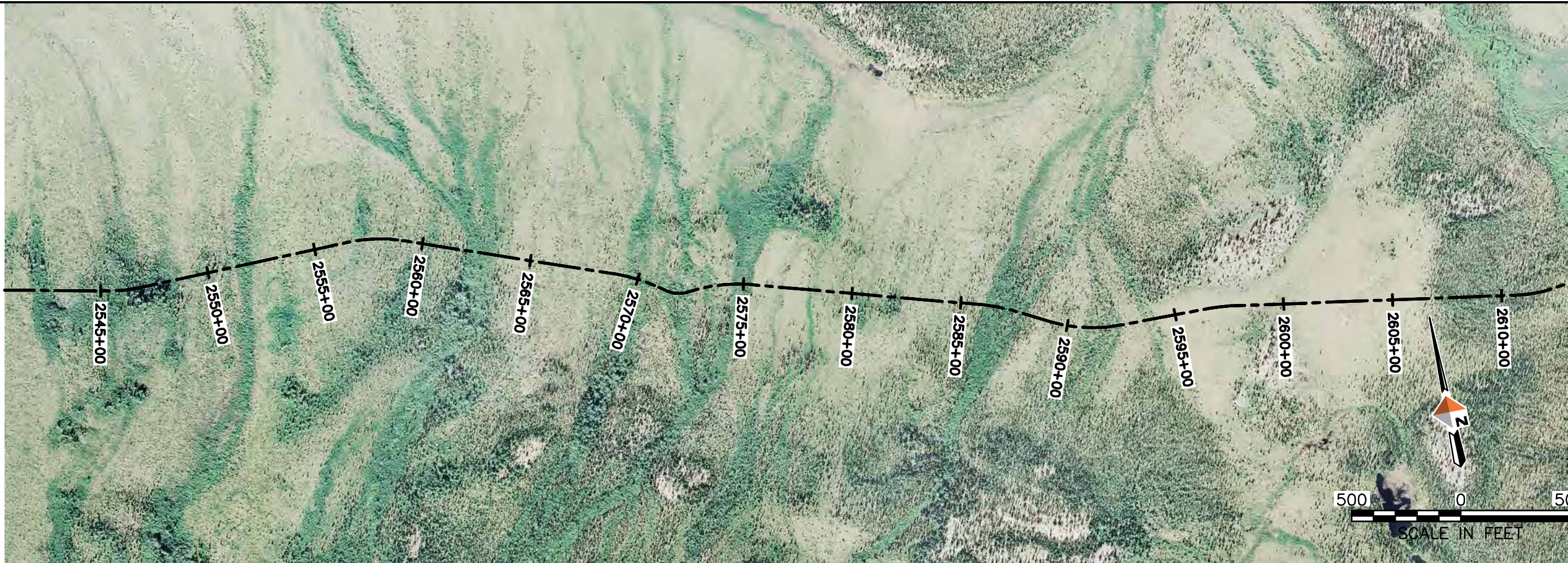
DOWL HKM
Anchorage, Alaska 99503
4041 B Street
907-585-2000
www.dowlhkm.com

AMBLER MINING DISTRICT INDUSTRIAL ACCESS ROAD
PREFERRED (NORTHERN) ALIGNMENT
PLAN AND PROFILE SHEETS

PROJECT 1124.60693.04
DATE 10/07/2014

© DOWLHKM 2014
SHEET
N-36

G:\24\60693 Ambler WA\Shungnak\Sheets\SHUNGNAK - (8).dwg PLOT DATE 2014-11-19 14:40 SAVED DATE 2014-11-19 12:26 USER: jwagner DOWLHKM FILE No: XXX-XX



AIDEA
ANALYSIS, DESIGN, ENGINEERING
AND EXPERT ADVICE

AMBLER
MINING DISTRICT
INDUSTRIAL ACCESS ROAD

DOWL HKM
Anchorage, Alaska 99503
www.dowlhkm.com

4041 B Sheet
807-486-2800

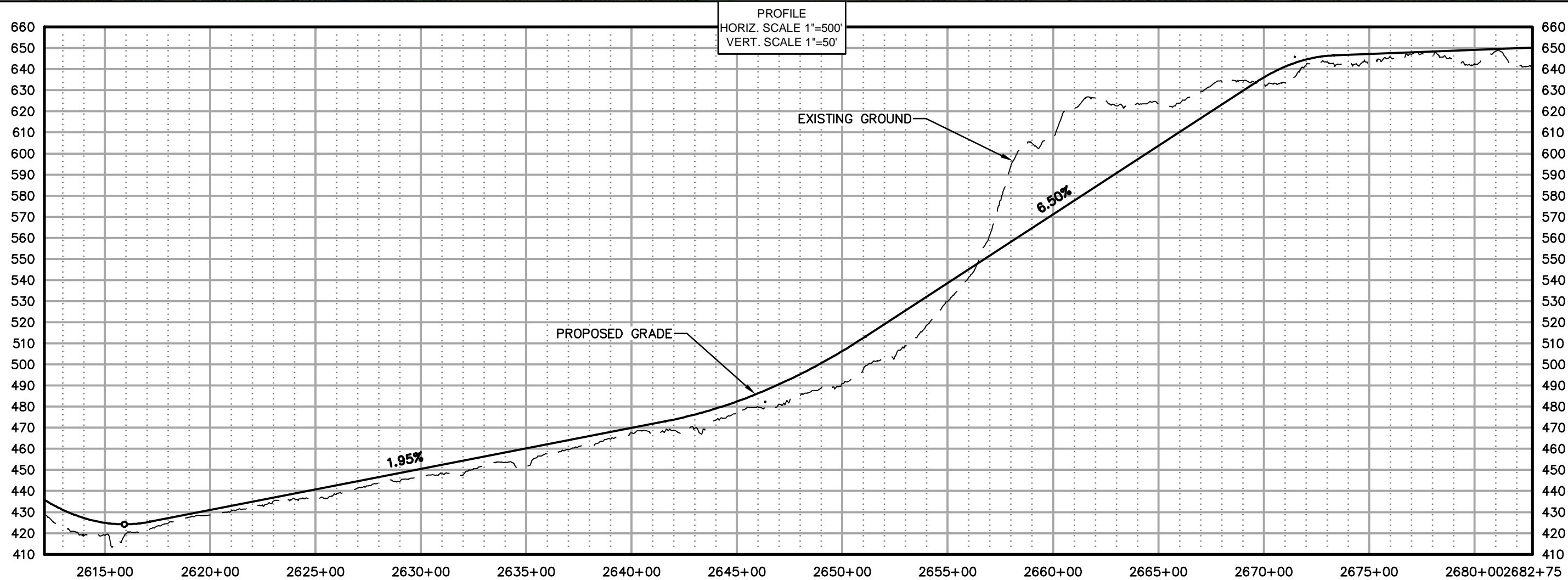
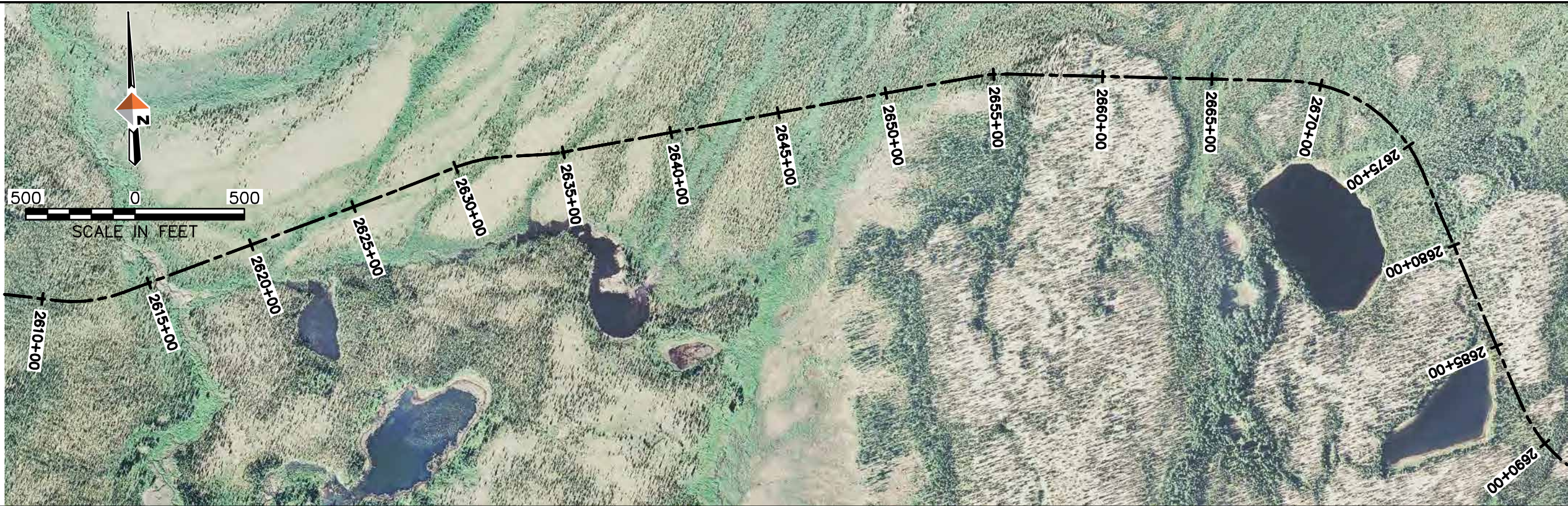
AMBLER MINING DISTRICT INDUSTRIAL ACCESS ROAD
PREFERRED (NORTHERN) ALIGNMENT
PLAN AND PROFILE SHEETS

PROJECT 1124.60693.04
DATE 10/07/2014

© DOWLHKM 2014
SHEET

N-37

Q:\24\60693 Ambler\W\Shungnak\Sheets\SHUNGNAK - (8).dwg PLOT DATE 2014-11-19 14:41 SAVED DATE 2014-11-19 12:26 USER: jwagner DOWLHKM FILE No: XXX-XX





AMBLER MINING DISTRICT
INDUSTRIAL ACCESS ROAD

DOWL HKM
Anchorage, Alaska 99503
www.dowlhkm.com

4041 B Sheet
807-486-2000

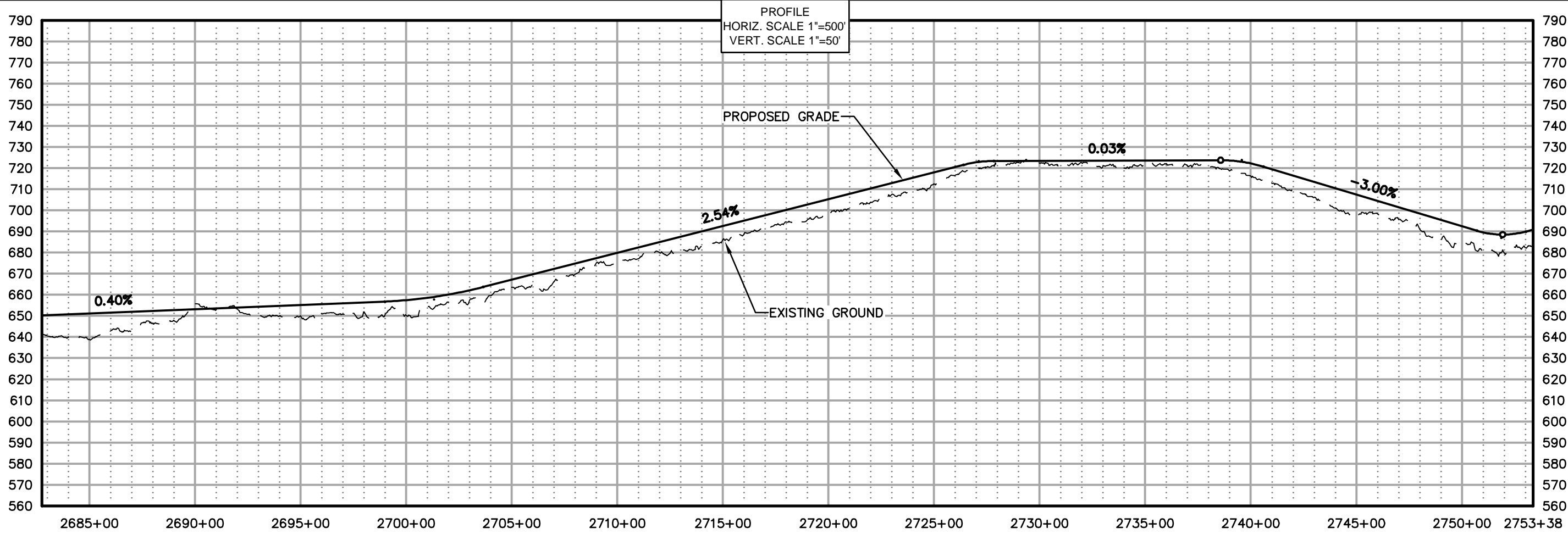
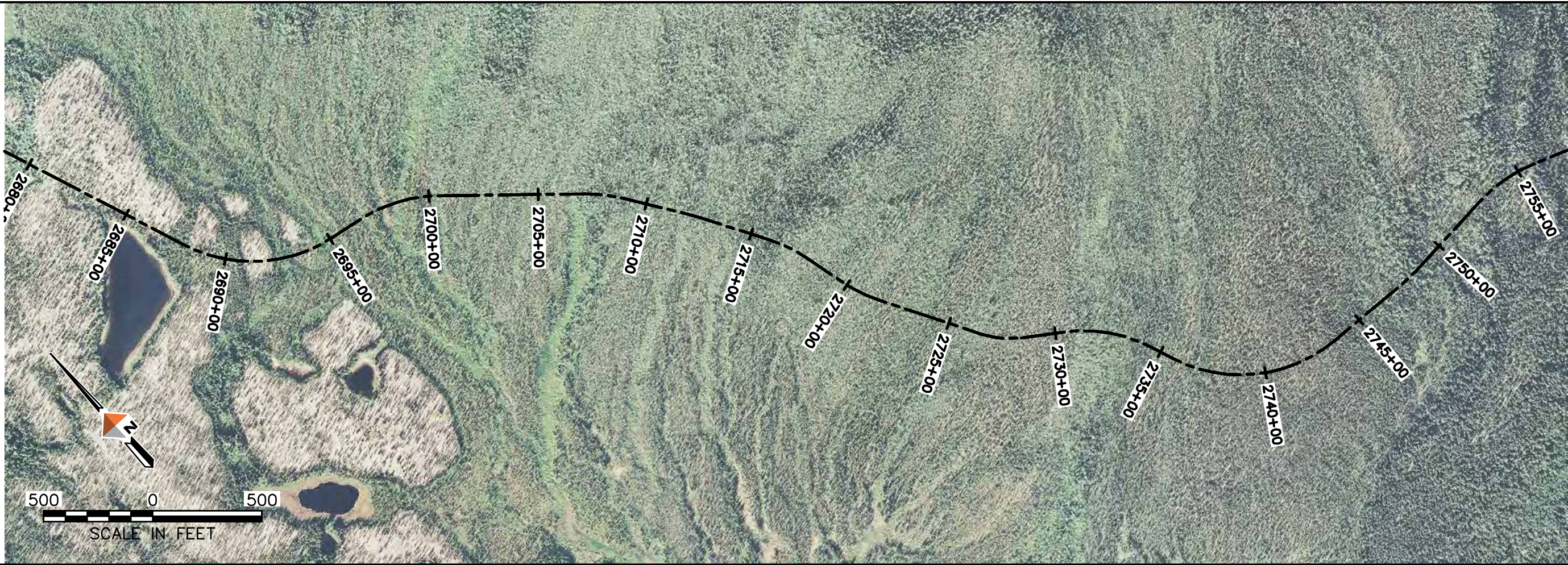
AMBLER MINING DISTRICT INDUSTRIAL ACCESS ROAD
PREFERRED (NORTHERN) ALIGNMENT
PLAN AND PROFILE SHEETS

PROJECT 1124.60693.04
DATE 10/07/2014

© DOWLHKM 2014

SHEET
N-38

G:\24\60693 Ambler WA\Shungnak\Sheets\SHUNGNAK - (8).dwg PLOT DATE 2014-11-19 14:42 SAVED DATE 2014-11-19 12:26 USER: jwagner DOWLHKM FILE No: XXX-XX



AIDEA
ANALYSIS, DESIGN, ENGINEERING, AND EXPERT ADVICE

AMBLER MINING DISTRICT
INDUSTRIAL ACCESS ROAD

DOWL HKM
Anchorage, Alaska 99503
4041 B Street
907-465-2000
www.dowlhkm.com

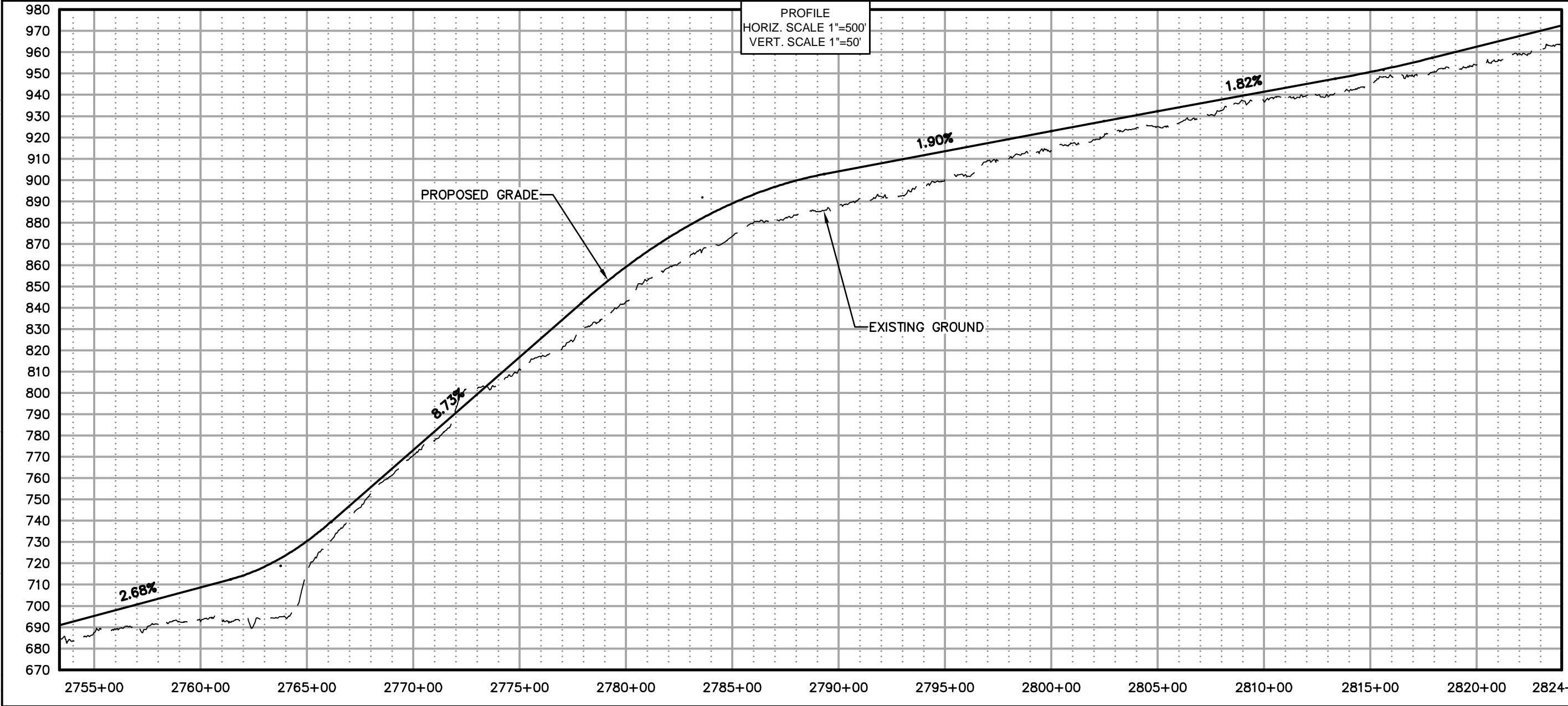
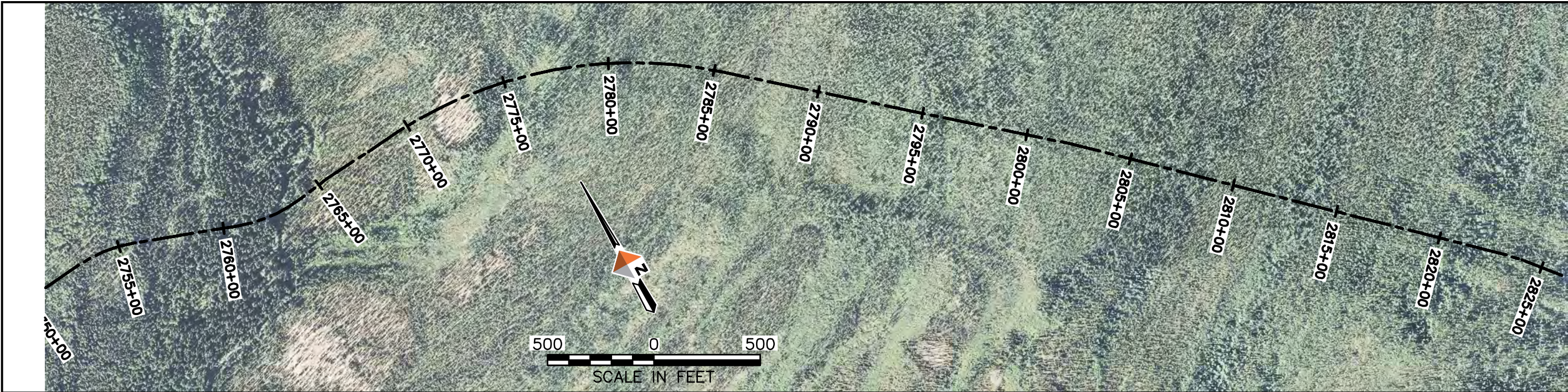
AMBLER MINING DISTRICT INDUSTRIAL ACCESS ROAD
PREFERRED (NORTHERN) ALIGNMENT
PLAN AND PROFILE SHEETS



PROJECT 1124.60693.04
DATE 10/07/2014


© DOWLHKM 2014
SHEET

N-39

G:\24\60693 Ambler WA\Shungnak\Sheets\SHUNGNAK - (8).dwg PLOT DATE 2014-11-19 14:43 SAVED DATE 2014-11-19 12:26 USER: jwagner DOWLHKM FILE No: XXX-XX







4041 B Street
Anchorage, Alaska 99503
907-465-2000
www.dowlhkm.com

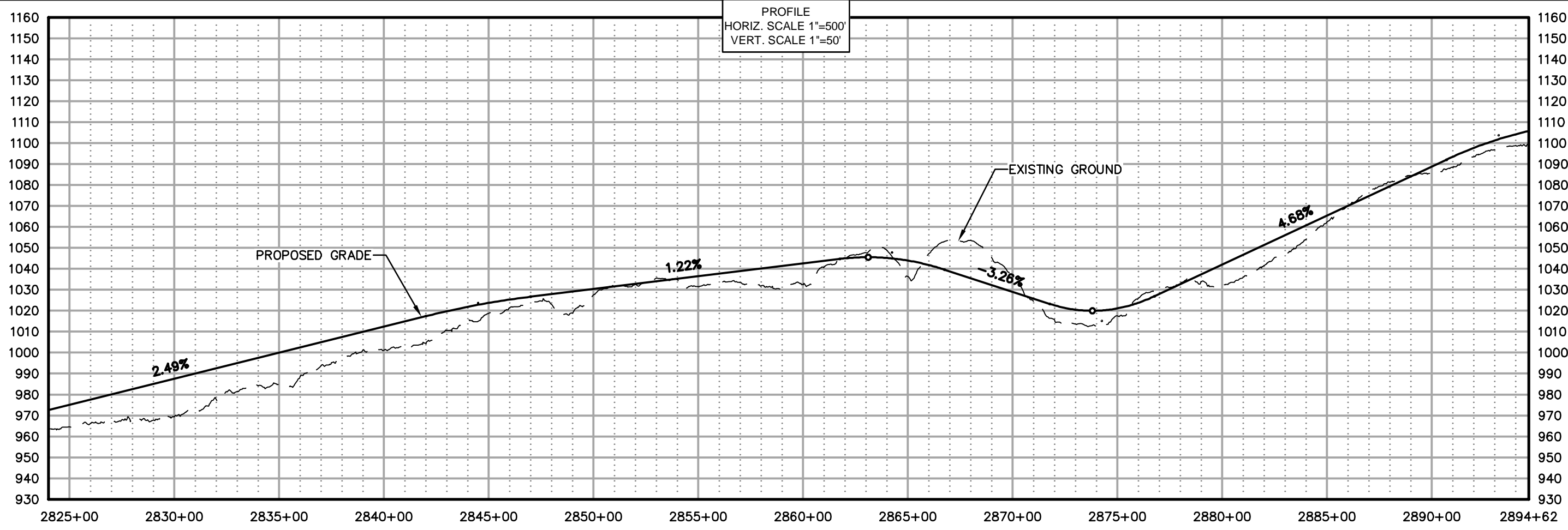
AMBLER MINING DISTRICT INDUSTRIAL ACCESS ROAD
PREFERRED (NORTHERN) ALIGNMENT
PLAN AND PROFILE SHEETS

PROJECT 1124.60693.04
DATE 10/07/2014

© DOWLHKM 2014
SHEET

N-40

G:\24\60693 Ambler WA\Shungnak\Sheets\SHUNGNAK - (9).dwg PLOT DATE 2014-11-19 14:47 SAVED DATE 2014-11-19 14:35 USER: jwagner DOWLHKM FILE No: XXX-XX



AIDEA
ANALYSIS, DESIGN, ENGINEERING, AND EXPERT ADVICE

AMBLER MINING DISTRICT
INDUSTRIAL ACCESS ROAD

DOWL HKM
Anchorage, Alaska 99503
www.dowlhkm.com

4041 B Sheet
807-486-2000

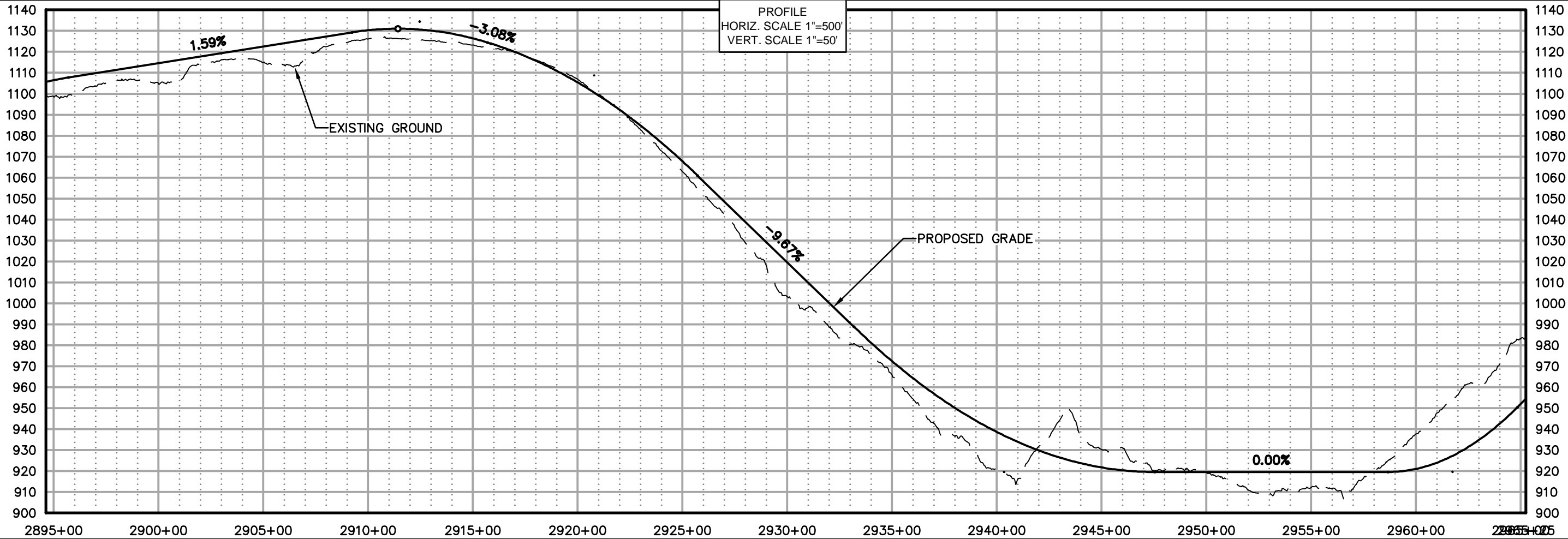
AMBLER MINING DISTRICT INDUSTRIAL ACCESS ROAD
PREFERRED (NORTHERN) ALIGNMENT
PLAN AND PROFILE SHEETS

PROJECT 1124.60693.04
DATE 10/07/2014

© DOWLHKM 2014
SHEET

N-41

g:\24\60693 Ambler WA\Shungnak\Sheets\SHUNGNAK - (9).dwg PLOT DATE 2014-11-19 14:48 SAVED DATE 2014-11-19 14:35 USER: jwagner DOWLHKM FILE No: XXX-XX



AIDEA
ANALYSIS, DESIGN, ENGINEERING, AND EXPERT ADVICE

AMBLER
MINING DISTRICT
INDUSTRIAL ACCESS ROAD

DOWL HKM
Anchorage, Alaska 99503
4041 B Street
907-465-2000
www.dowlhkm.com

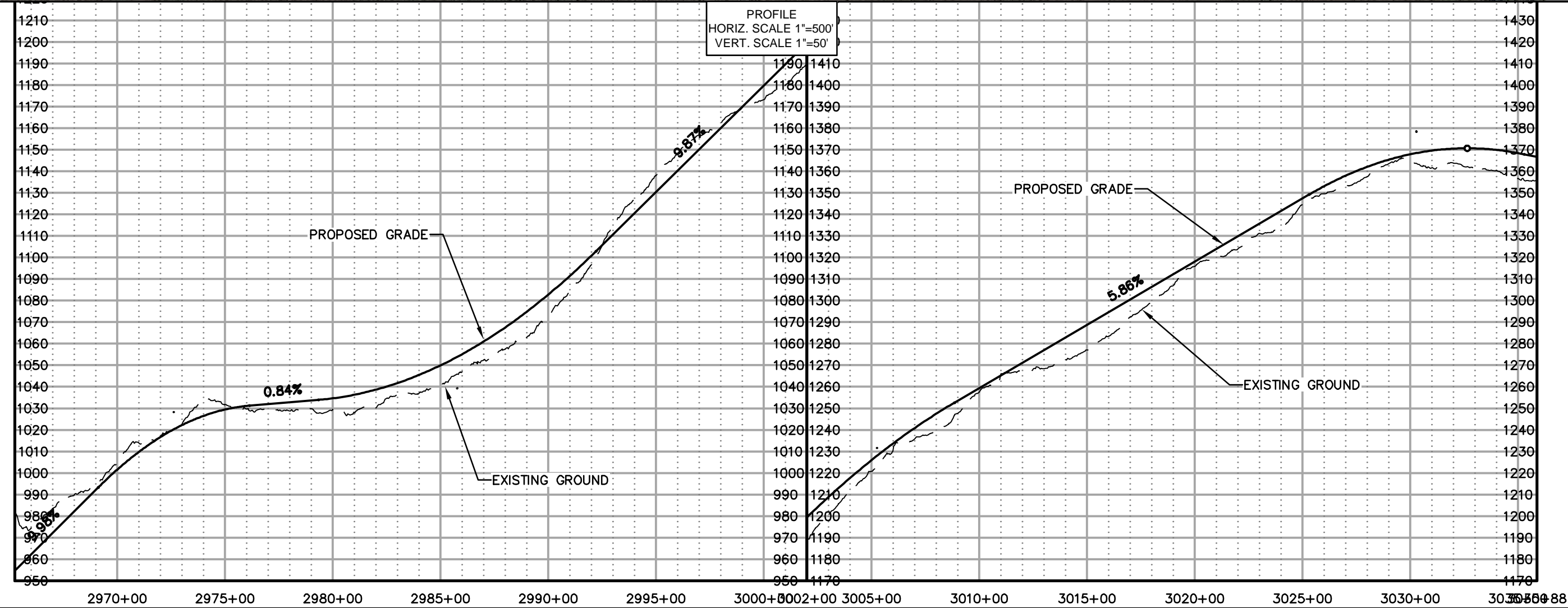

AMBLER MINING DISTRICT INDUSTRIAL ACCESS ROAD
PREFERRED (NORTHERN) ALIGNMENT
PLAN AND PROFILE SHEETS

PROJECT 1124.60693.04
DATE 10/07/2014

© DOWLHKM 2014
SHEET

N-42

g:\24\60693 Ambler WA\Shungnak\Sheets\SHUNGNAK - (9).dwg PLOT DATE 2014-11-19 14:49 SAVED DATE 2014-11-19 14:35 USER: jwagner DOWLHKM FILE No:XXX-XX



AIDEA
ANALYSIS, DESIGN, ENGINEERING, AND EXPERT ADVICE

AMBLER
MINING DISTRICT
INDUSTRIAL ACCESS ROAD

DOWL HKM
Anchorage, Alaska 99503
www.dowlhkm.com

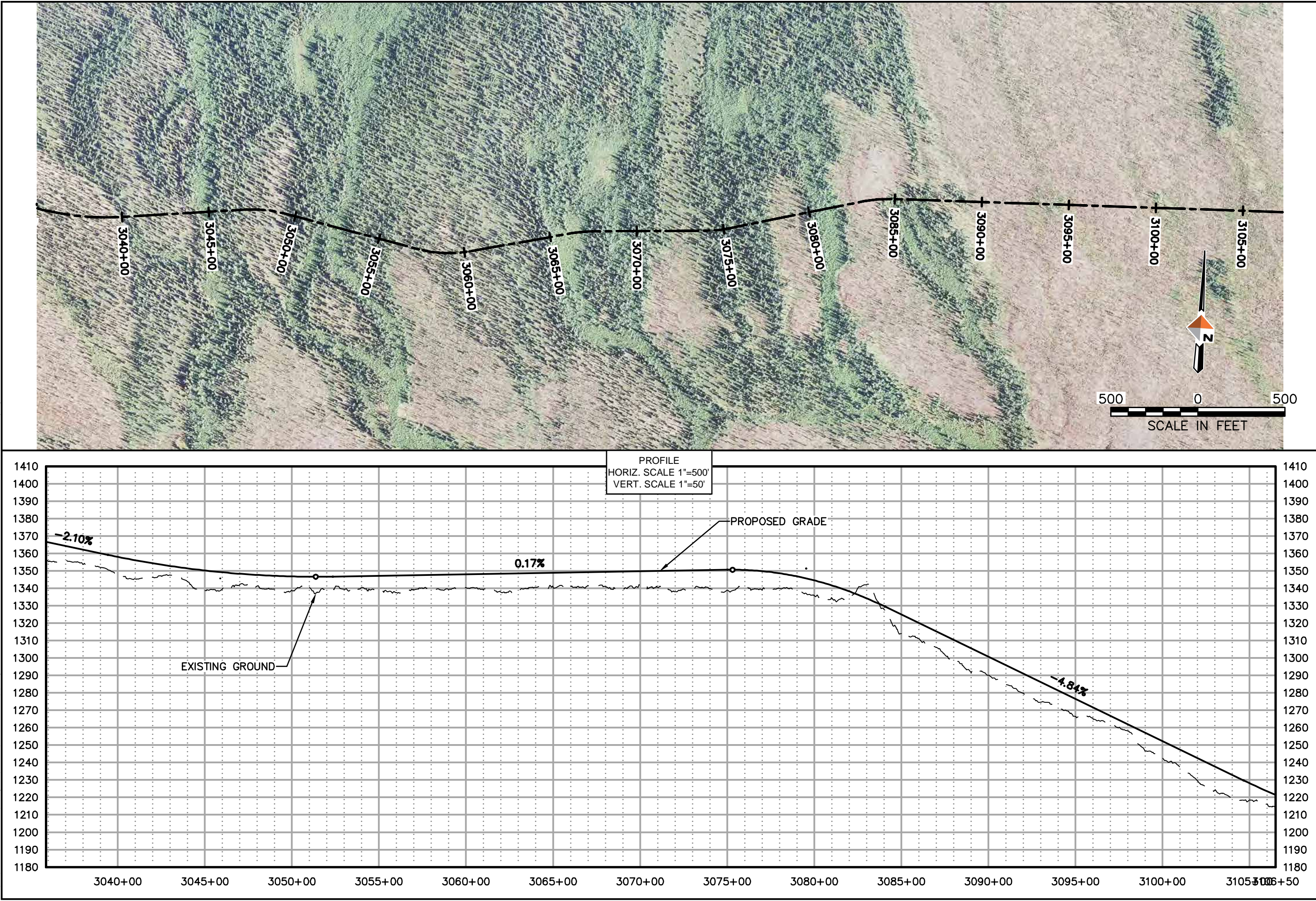
AMBLER MINING DISTRICT INDUSTRIAL ACCESS ROAD
PREFERRED (NORTHERN) ALIGNMENT
PLAN AND PROFILE SHEETS



PROJECT 1124.60693.04
DATE 10/07/2014


© DOWLHKM 2014
SHEET

N-43

G:\24\60693 Ambler WA\Shungnak\Sheets\SHUNGNAK - (9).dwg PLOT DATE 2014-11-19 14:50 SAVED DATE 2014-11-19 14:35 USER: jwagner DOWLHKM FILE No: XXX-XX







4041 B Sheet
807-486-2000
www.dowlhkm.com

Anchorage, Alaska 99503

AMBLER MINING DISTRICT INDUSTRIAL ACCESS ROAD
PREFERRED (NORTHERN) ALIGNMENT
PLAN AND PROFILE SHEETS

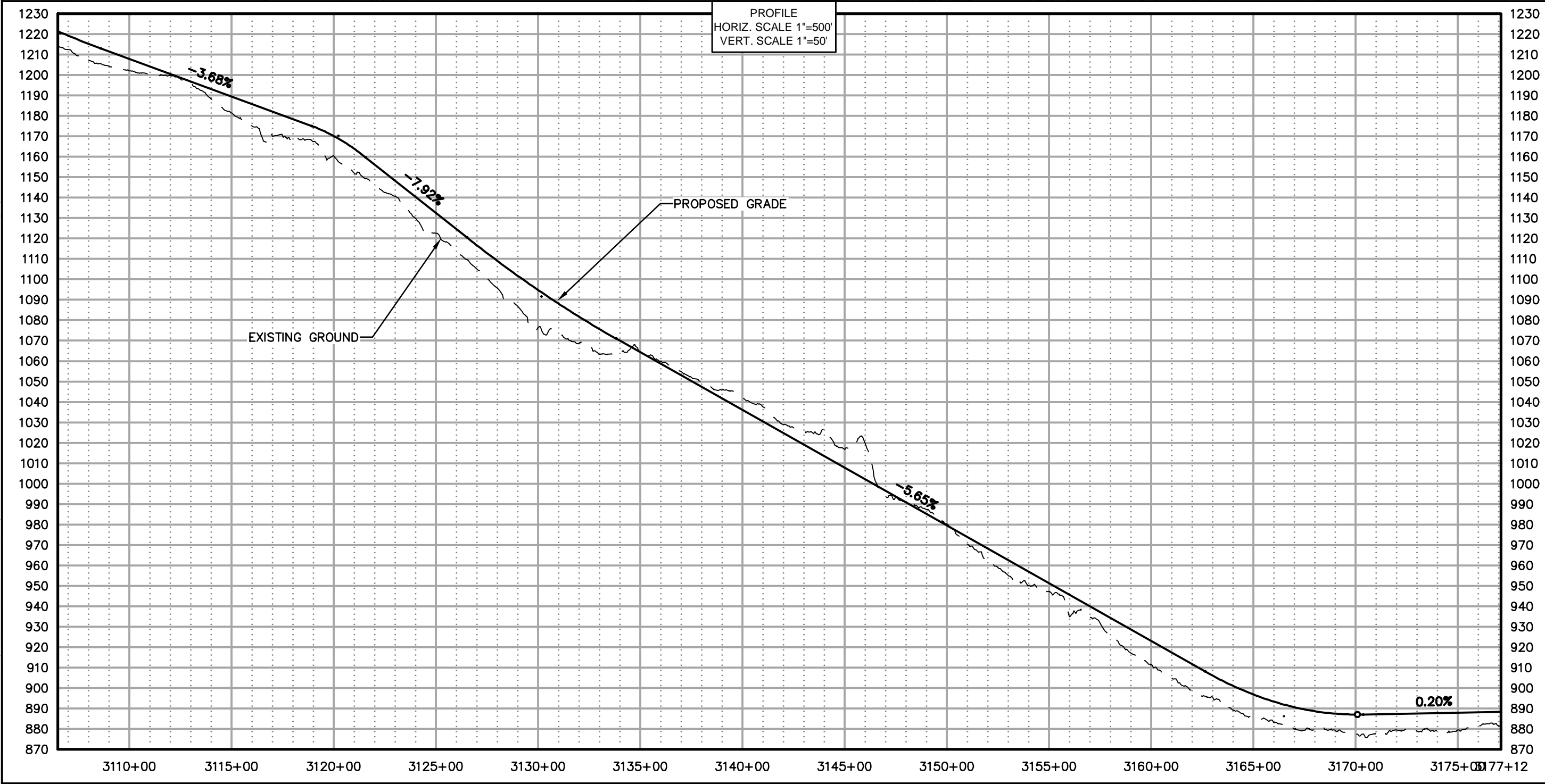
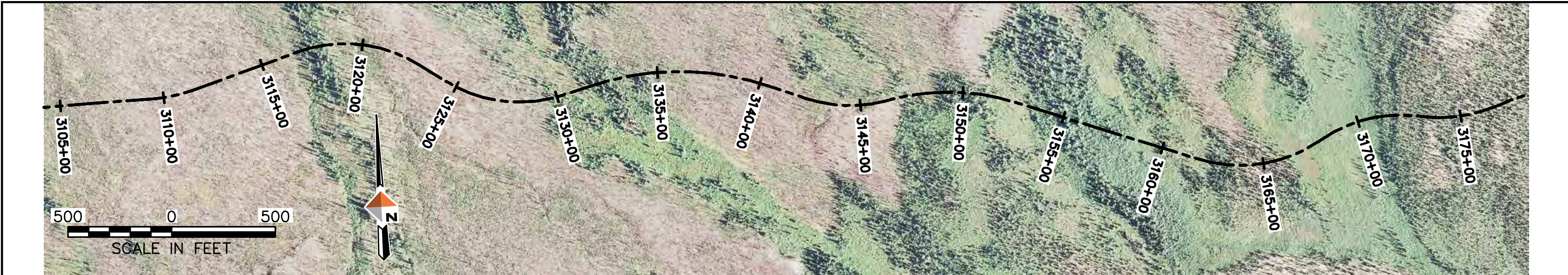
PROJECT 1124.60693.04
DATE 10/07/2014

© DOWLHKM 2014

SHEET

N-44

g:\24\60693 Ambler WA\Shungnak\Sheets\SHUNGNAK - (9).dwg PLOT DATE 2014-11-19 14:51 SAVED DATE 2014-11-19 14:35 USER: jwagner DOWLHKM FILE No: XXX-XX



AIDEA
ALASKA INFRASTRUCTURE DEVELOPMENT
and Expert Authority

AMBLER
MINING DISTRICT
INDUSTRIAL ACCESS ROAD

DOWL HKM
Anchorage, Alaska 99503
www.dowlhkm.com

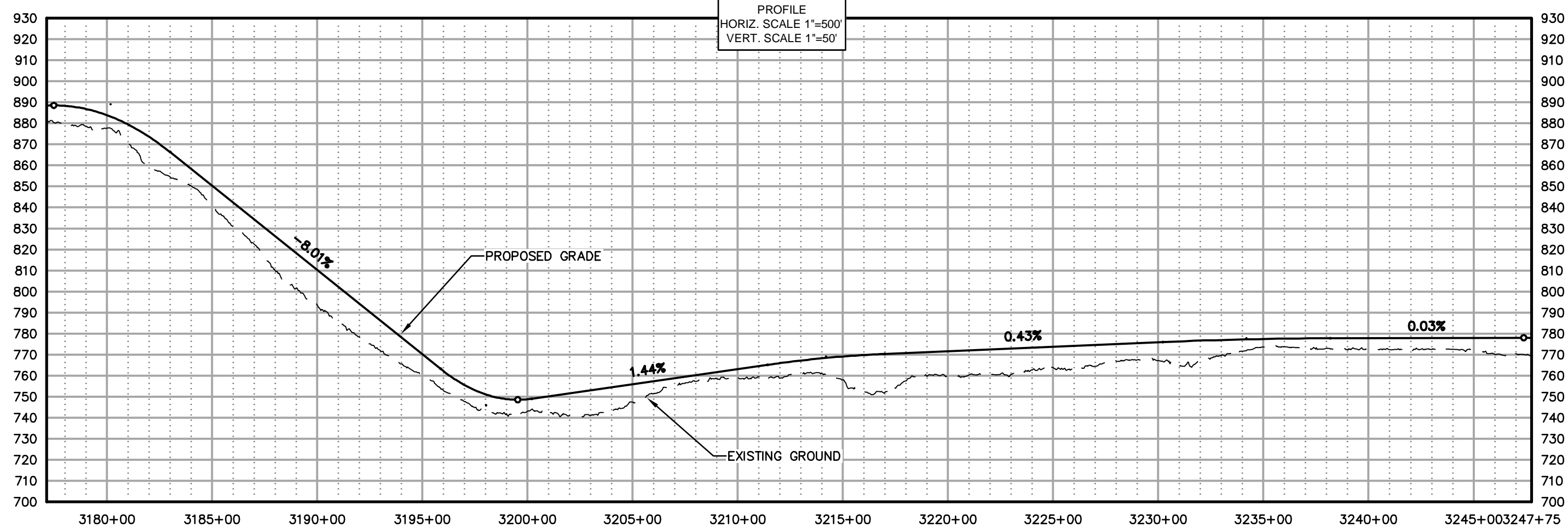
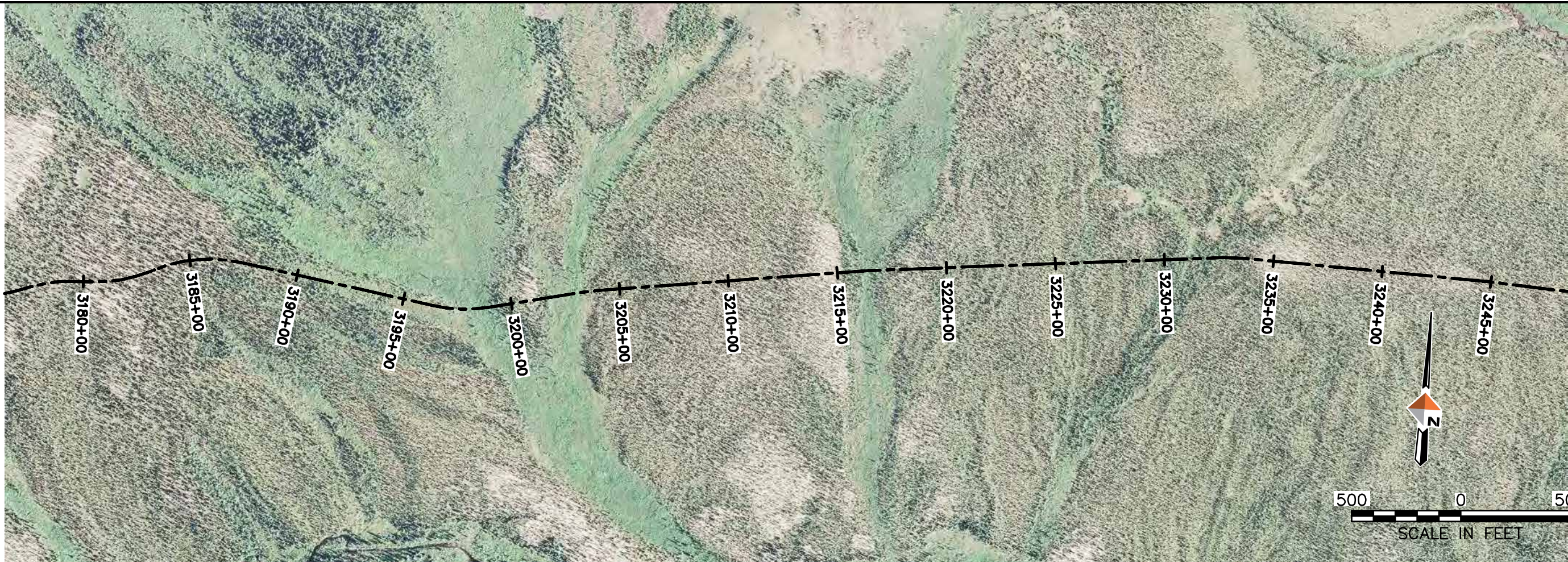
AMBLER MINING DISTRICT INDUSTRIAL ACCESS ROAD
PREFERRED (NORTHERN) ALIGNMENT
PLAN AND PROFILE SHEETS



PROJECT 1124.60693.04
DATE 10/07/2014


© DOWLHKM 2014
SHEET

N-45

G:\24\60693 Ambler WA\Shungnak\Sheets\SHUNGNAK - (10).dwg PLOT DATE 2014-11-19 15:00 SAVED DATE 2014-11-19 14:47 USER: jwagner DOWLHKM FILE No: XXX-XX







4041 B Street
Anchorage, Alaska 99503
www.dowlhkm.com

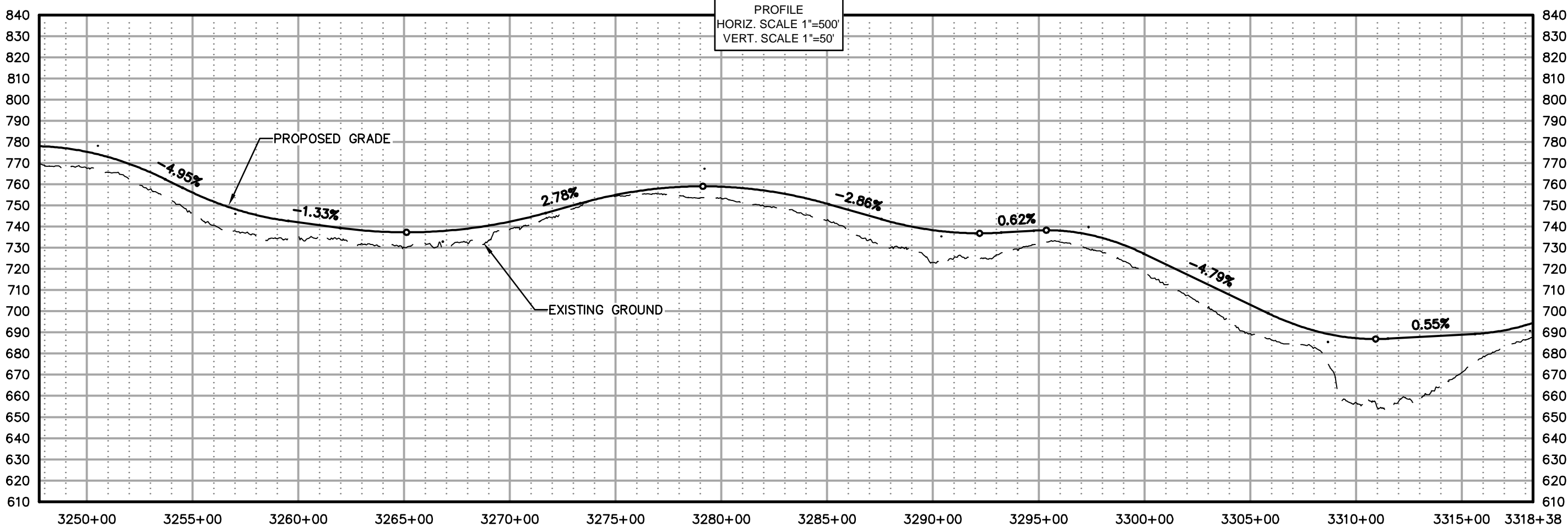
AMBLER MINING DISTRICT INDUSTRIAL ACCESS ROAD
PREFERRED (NORTHERN) ALIGNMENT
PLAN AND PROFILE SHEETS

PROJECT 1124.60693.04
DATE 10/07/2014

© DOWLHKM 2014
SHEET

N-46

G:\24\60693 Ambler WA\Shungnak\Sheets\SHUNGNAK - (10).dwg PLOT DATE 2014-11-19 15:01 SAVED DATE 2014-11-19 14:47 USER: jwagner DOWLHKM FILE No: XXX-XX



PROFILE
HORIZ. SCALE 1"=500'
VERT. SCALE 1"=50'

AIDEA
ANALYTICAL
DESIGN
AND EXPERT AUTHORITY

AMBLER
MINING DISTRICT
INDUSTRIAL ACCESS ROAD

DOWL HKM
Anchorage, Alaska 99503
4041 B Street
907-465-2000
www.dowlhkm.com

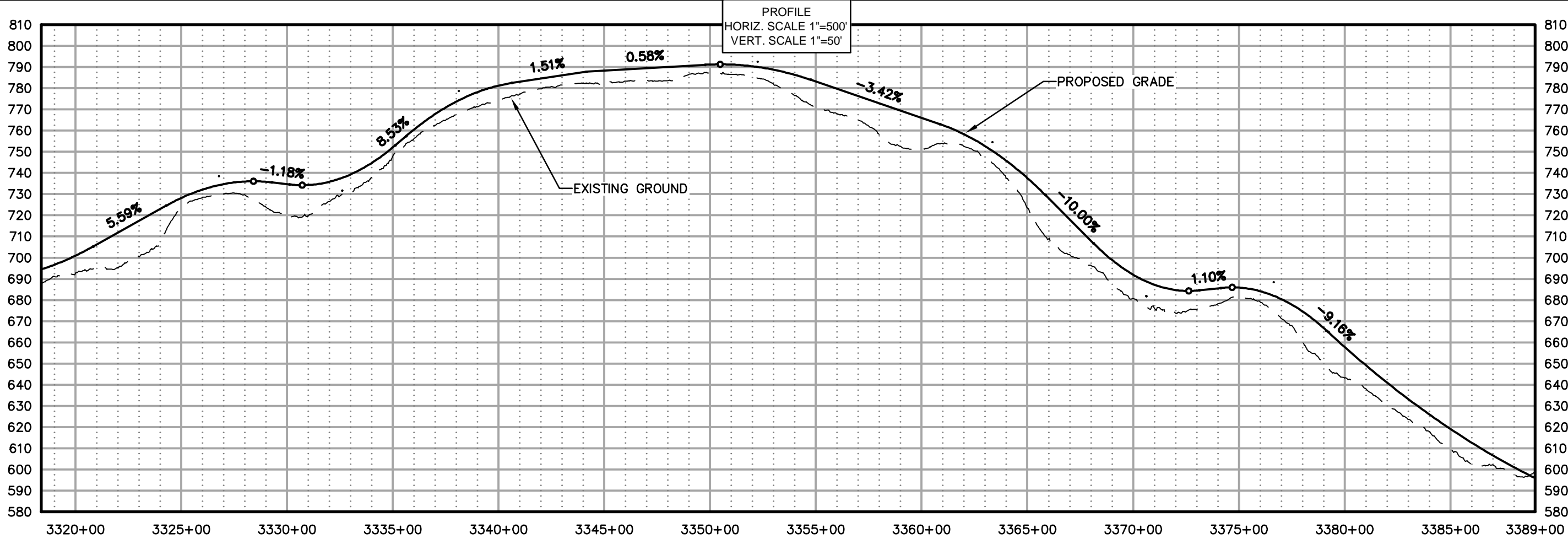
AMBLER MINING DISTRICT INDUSTRIAL ACCESS ROAD
PREFERRED (NORTHERN) ALIGNMENT
PLAN AND PROFILE SHEETS



PROJECT 1124.60693.04
DATE 10/07/2014


© DOWLHKM 2014
SHEET

N-47

g:\24\60693 Ambler WA\Shungnak\Sheets\SHUNGNAK - (10).dwg PLOT DATE 2014-11-19 15:02 SAVED DATE 2014-11-19 14:47 USER: jwagner DOWLHKM FILE No: XXX-XX







4041 B Street
Anchorage, Alaska 99503
907-585-2000
www.dowlhkm.com

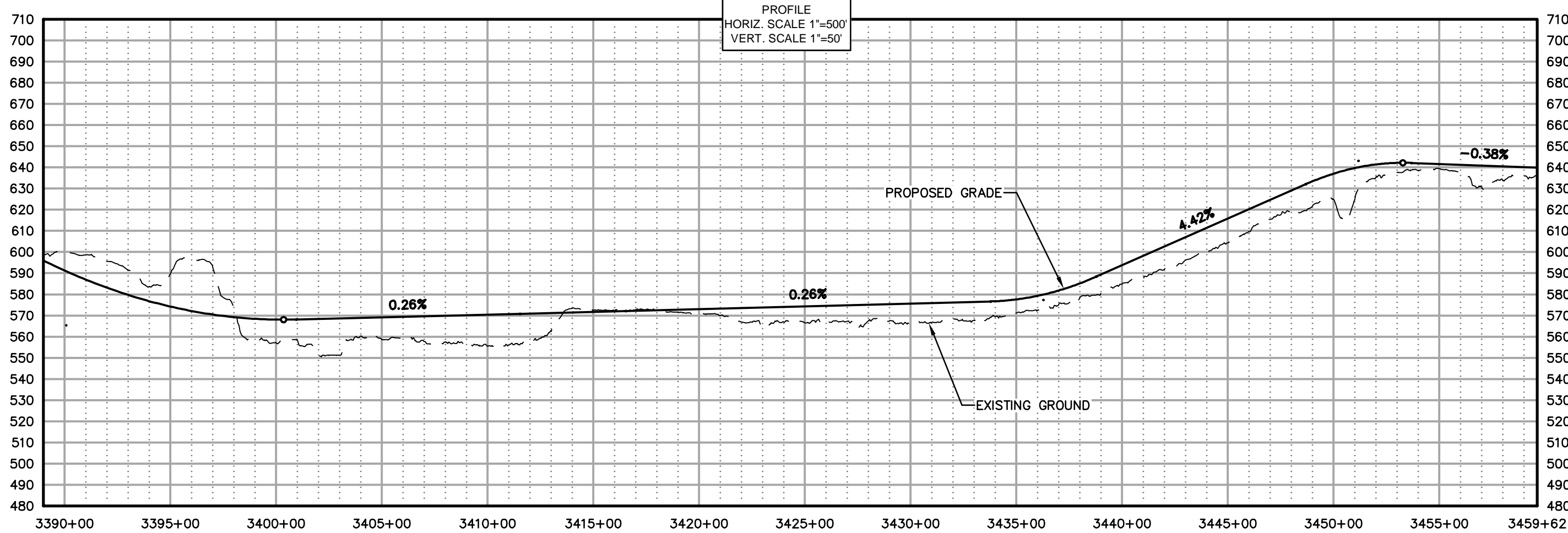
AMBLER MINING DISTRICT INDUSTRIAL ACCESS ROAD
PREFERRED (NORTHERN) ALIGNMENT
PLAN AND PROFILE SHEETS

PROJECT 1124.60693.04
DATE 10/07/2014

© DOWLHKM 2014
SHEET

N-48

Q:\24\60693 Ambler WA\Shungnak\Sheets\SHUNGNAK - (10).dwg PLOT DATE 2014-11-19 15:03 SAVED DATE 2014-11-19 14:47 USER: jwagner DOWLHKM FILE No: XXX-XX



AIDEA
ALASKA INFRASTRUCTURE DEVELOPMENT AND EXPERT AUTHORITY

AMBLER MINING DISTRICT INDUSTRIAL ACCESS ROAD

DOWL HKM
Anchorage, Alaska 99503
www.dowlhkm.com

4041 B Sheet
807-485-2000

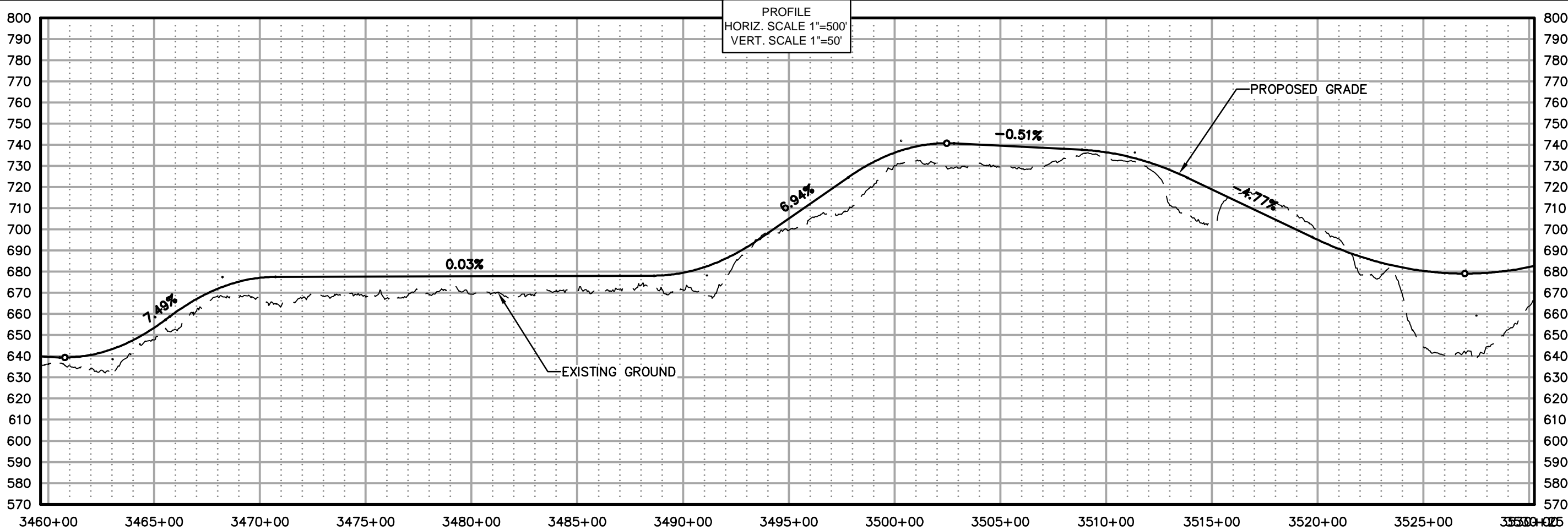
AMBLER MINING DISTRICT INDUSTRIAL ACCESS ROAD
PREFERRED (NORTHERN) ALIGNMENT
PLAN AND PROFILE SHEETS

PROJECT 1124.60693.04
DATE 10/07/2014

© DOWLHKM 2014
SHEET

N-49

G:\24\60693 Ambler WA\Shungnak\Sheets\SHUNGNAK - (10).dwg PLOT DATE 2014-11-19 15:04 SAVED DATE 2014-11-19 14:47 USER: jwagner DOWLHKM FILE No: XXX-XX



AIDEA
ALASKA INFRASTRUCTURE DEVELOPMENT
AND EXPERT AUTHORITY

AMBLER
MINING DISTRICT
INDUSTRIAL ACCESS ROAD

DOWL HKM
Anchorage, Alaska 99503
www.dowlhkm.com

4041 B Sheet
801-486-2000

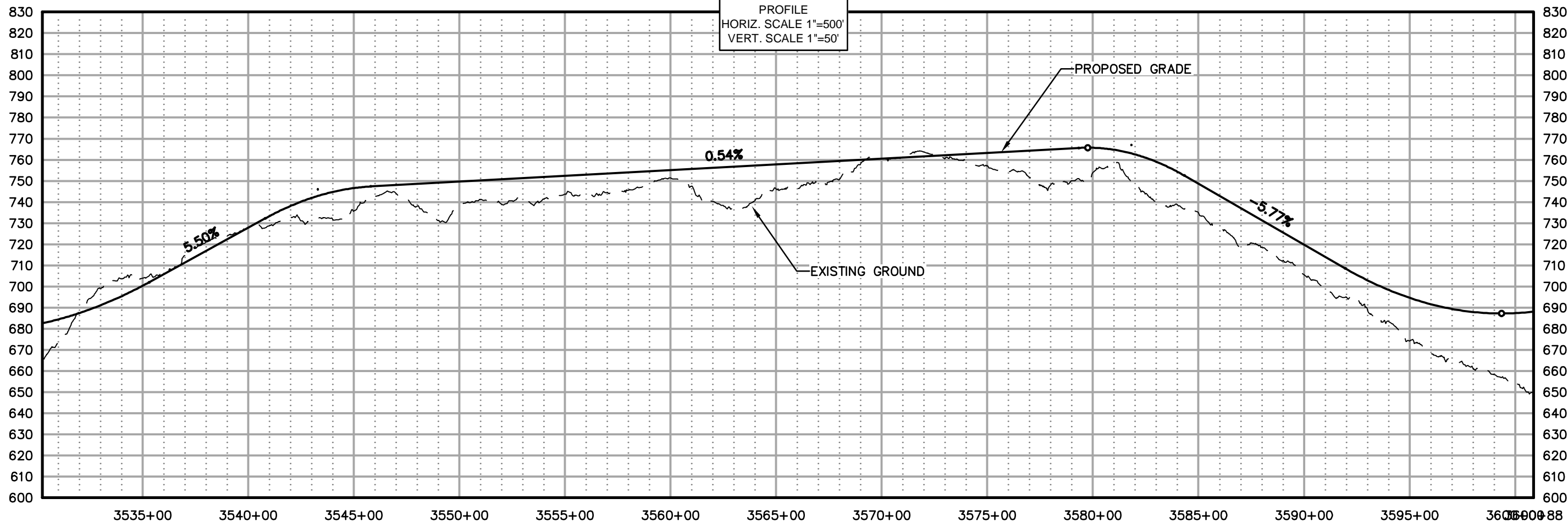
AMBLER MINING DISTRICT INDUSTRIAL ACCESS ROAD
PREFERRED (NORTHERN) ALIGNMENT
PLAN AND PROFILE SHEETS

PROJECT 1124.60693.04
DATE 10/07/2014

© DOWLHKM 2014
SHEET

N-50

G:\24\60693 Ambler\W\Shungnak\Sheets\SHUNGNAK - (10).dwg PLOT DATE 2014-11-19 15:05 SAVED DATE 2014-11-19 14:47 USER: jwagner DOWLHKM FILE No: XXX-XX



AIDEA
Ambler Mining District Industrial Access Road
Industrial Access Road

DOWL HKM
Anchorage, Alaska 99503
4041 B Street
907-486-2000
www.dowlhkm.com

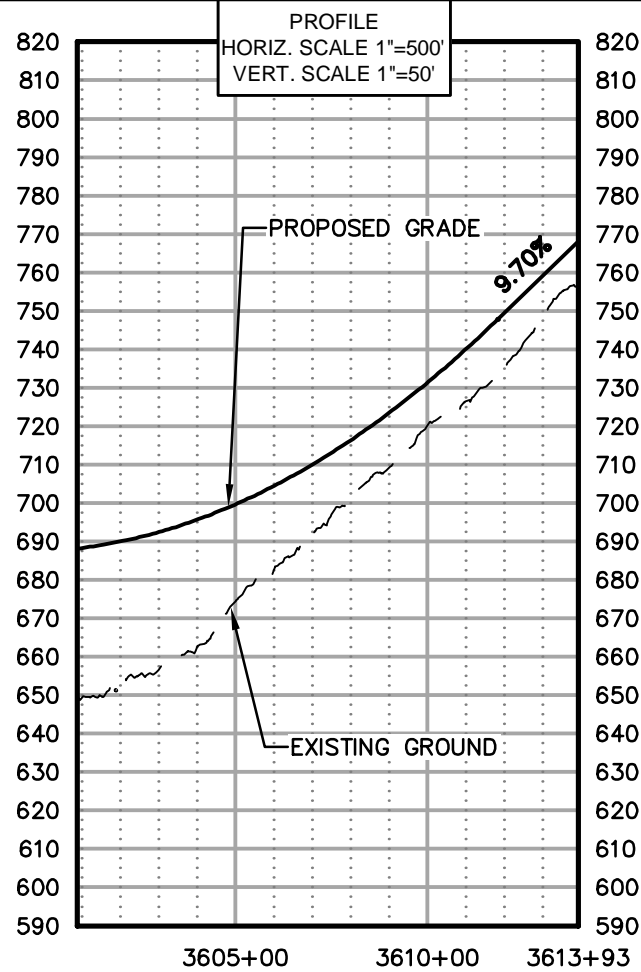

AMBLER MINING DISTRICT INDUSTRIAL ACCESS ROAD
PREFERRED (NORTHERN) ALIGNMENT
PLAN AND PROFILE SHEETS

PROJECT 1124.60693.04
DATE 10/07/2014

© DOWLHKM 2014
SHEET

N-51

G:\24\60693 Ambler WA\Shungnak\Sheets\SHUNGNAK - (10).dwg PLOT DATE 2014-11-19 15:07 SAVED DATE 2014-11-19 14:47 USER: jwagner DOWLHKM FILE No:XXX-XX



AIDEA
ANALYSIS, DESIGN, ENGINEERING, AND EXPERT ADVICE

AMBLER
MINING DISTRICT
INDUSTRIAL ACCESS ROAD

DOWL HKM
Anchorage, Alaska 99503
4041 B Street
907-465-2000
www.dowlhkm.com

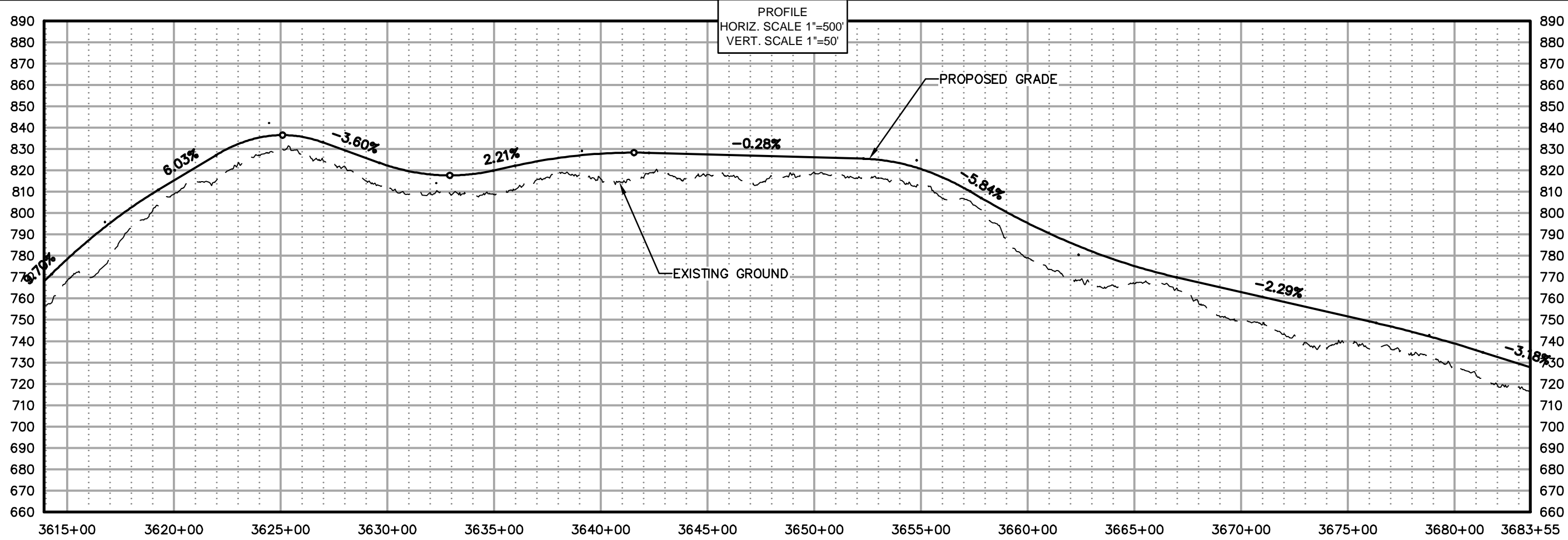
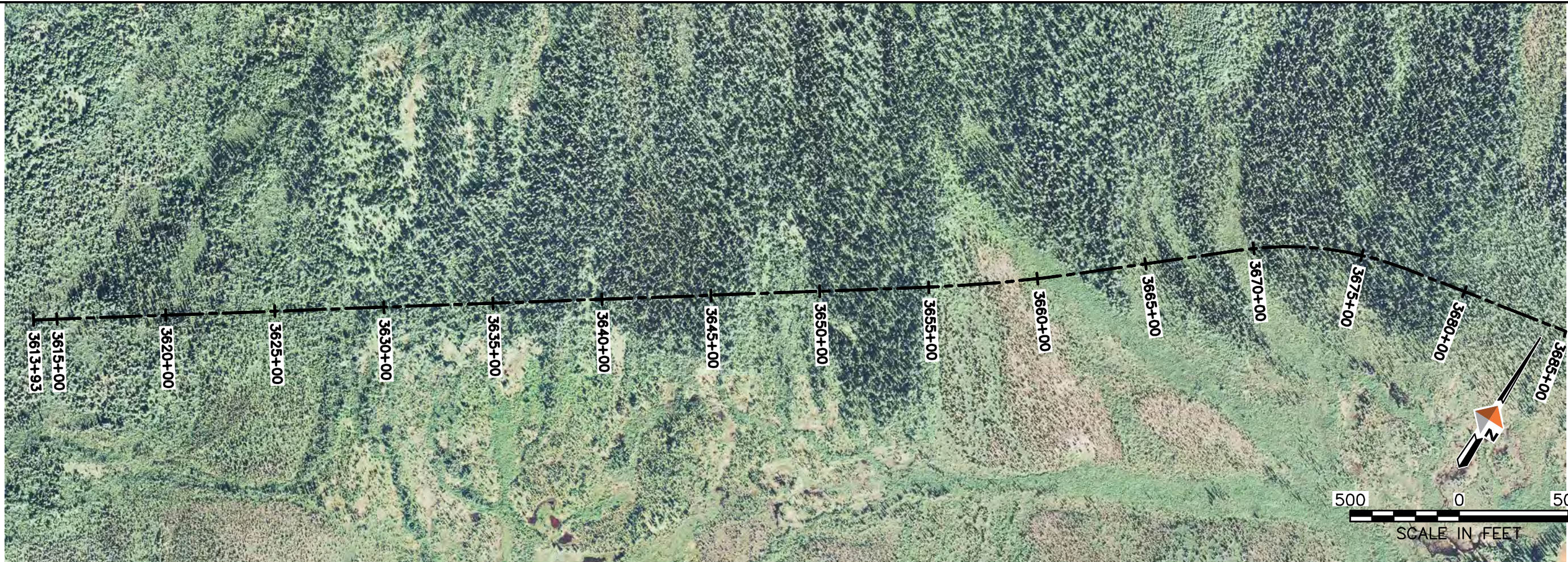
AMBLER MINING DISTRICT INDUSTRIAL ACCESS ROAD
PREFERRED (NORTHERN) ALIGNMENT
PLAN AND PROFILE SHEETS

PROJECT 1124.60693.04
DATE 10/07/2014

© DOWLHKM 2014
SHEET

N-52

G:\24\60693 Ambler\W\Alatna\CAD\Civil\Sheets\ALATNA - (1).dwg PLOT DATE 2014-11-19 15:27 SAVED DATE 2014-11-19 15:22 USER: jwgdrnr DOWLHKM FILE No: XXX-XX



AIDEA
ALASKA INFRASTRUCTURE DEVELOPMENT AND EXPERT AUTHORITY

AMBLER MINING DISTRICT
INDUSTRIAL ACCESS ROAD

DOWL HKM
Anchorage, Alaska 99503
4041 B Street
907-465-2000
www.dowlhkm.com

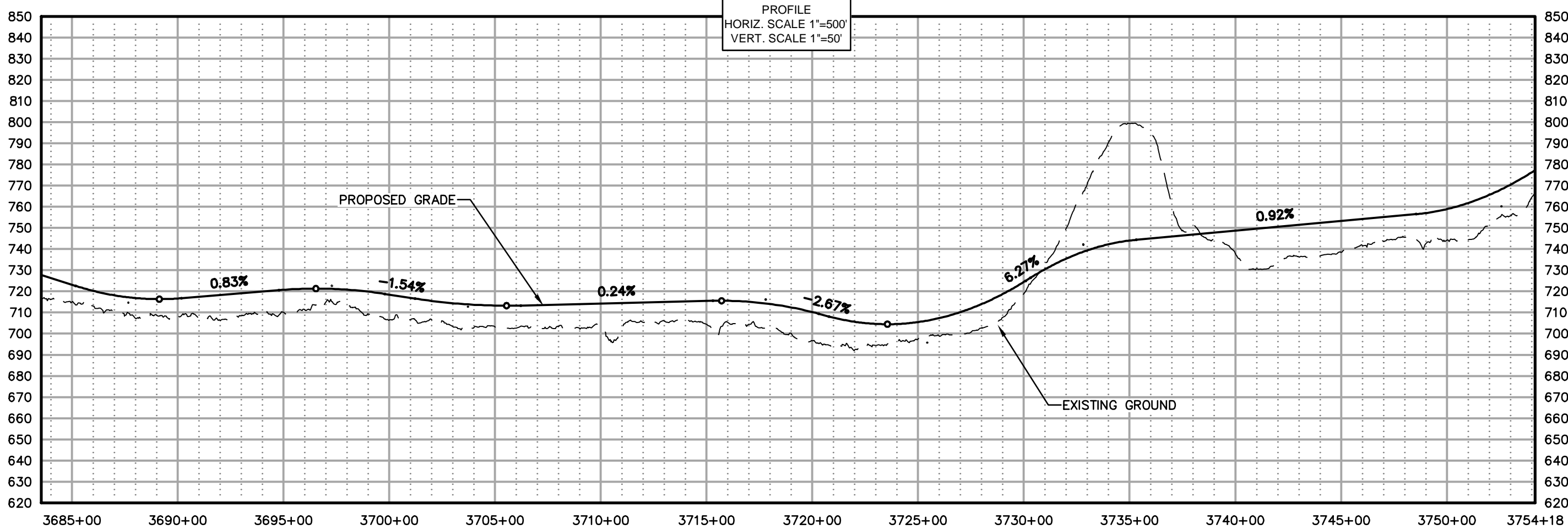
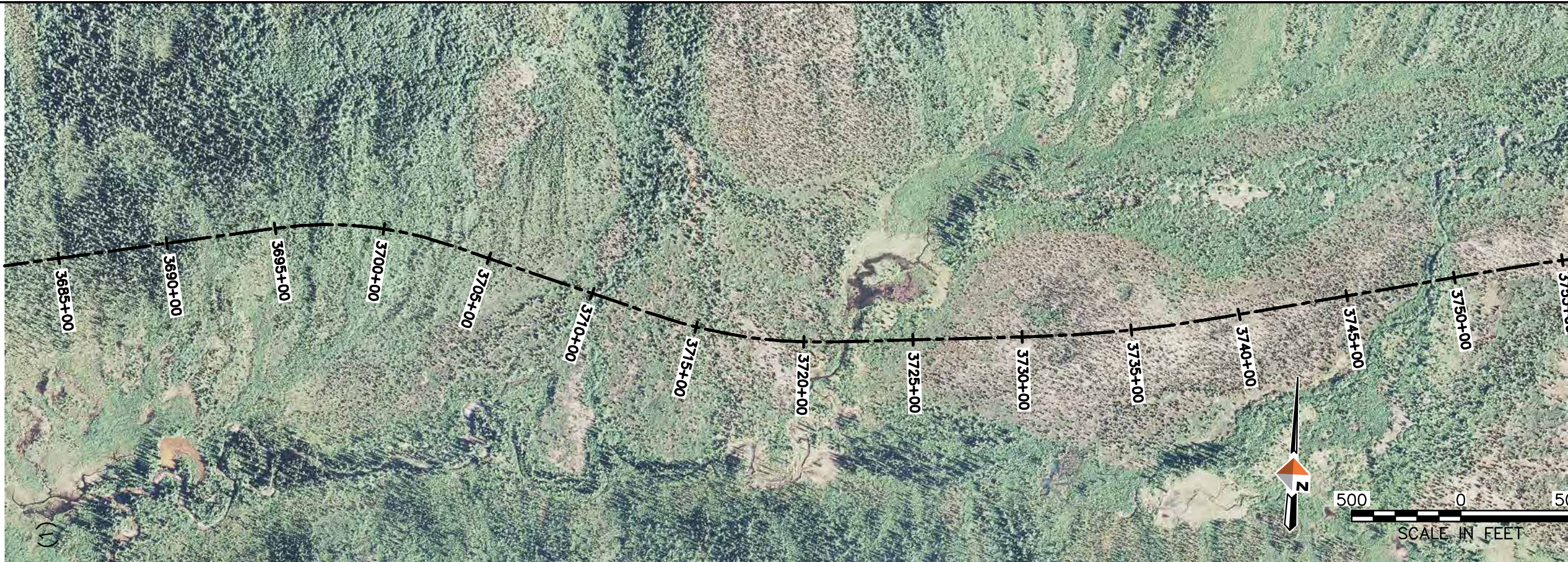
AMBLER MINING DISTRICT INDUSTRIAL ACCESS ROAD
PREFERRED (NORTHERN) ALIGNMENT
PLAN AND PROFILE SHEETS

PROJECT 1124.60693.04
DATE 10/07/2014

© DOWLHKM 2014
SHEET

N-53

G:\24\60693 Ambler\W\Alatna\CAD\Civil\Sheets\ALATNA - (1).dwg PLOT DATE 2014-11-19 15:28 SAVED DATE 2014-11-19 15:22 USER: jwgtrn DOWLHKM FILE No: XXX-XX



PROFILE
HORIZ. SCALE 1"=500'
VERT. SCALE 1"=50'

AIDEA
ANALYSIS, DESIGN, ENGINEERING, AND EXPERT ADVICE

AMBLER MINING DISTRICT
INDUSTRIAL ACCESS ROAD

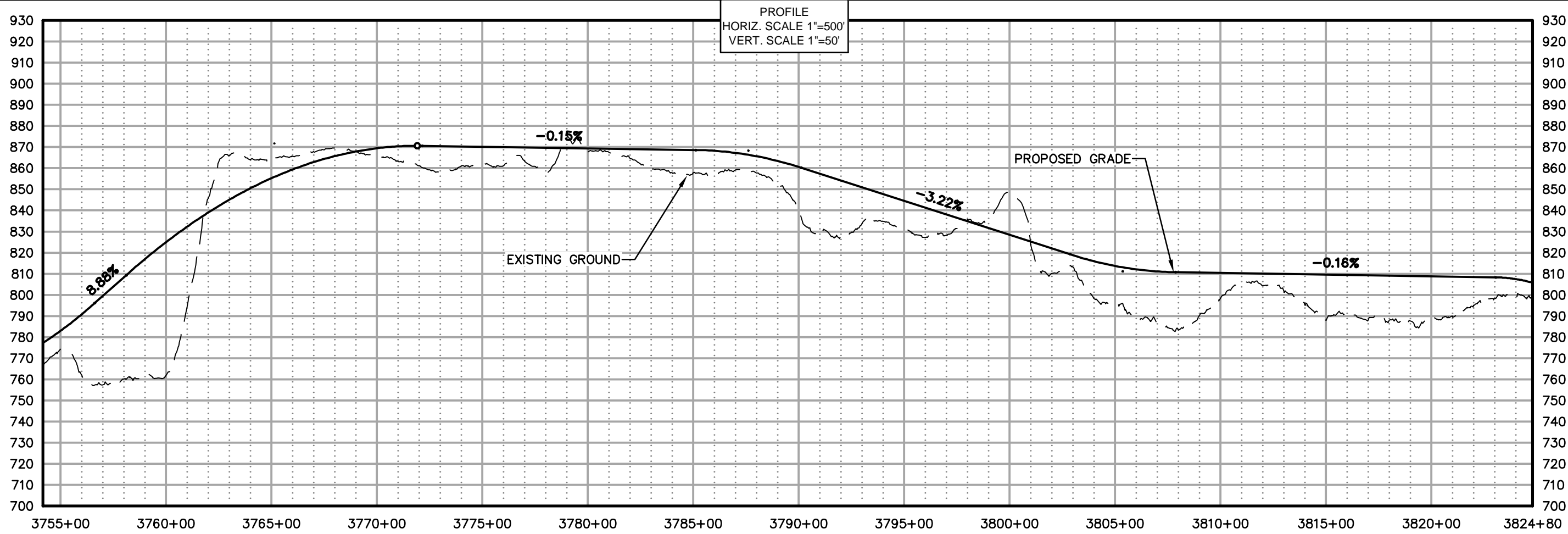

DOWL HKM
Anchorage, Alaska 99503
4041 B Street
907-465-2000
www.dowlhkm.com

AMBLER MINING DISTRICT INDUSTRIAL ACCESS ROAD
PREFERRED (NORTHERN) ALIGNMENT
PLAN AND PROFILE SHEETS

PROJECT 1124.60693.04
DATE 10/07/2014

© DOWLHKM 2014
SHEET
N-54

G:\24\60693\Ambler\W\Alatna\CAD\Sheets\ALATNA - (1).dwg PLOT DATE 2014-11-19 15:29 SAVED DATE 2014-11-19 15:22 USER: jwggrner DOWLHKM FILE No: XXX-XX



AMBLER MINING DISTRICT INDUSTRIAL ACCESS ROAD

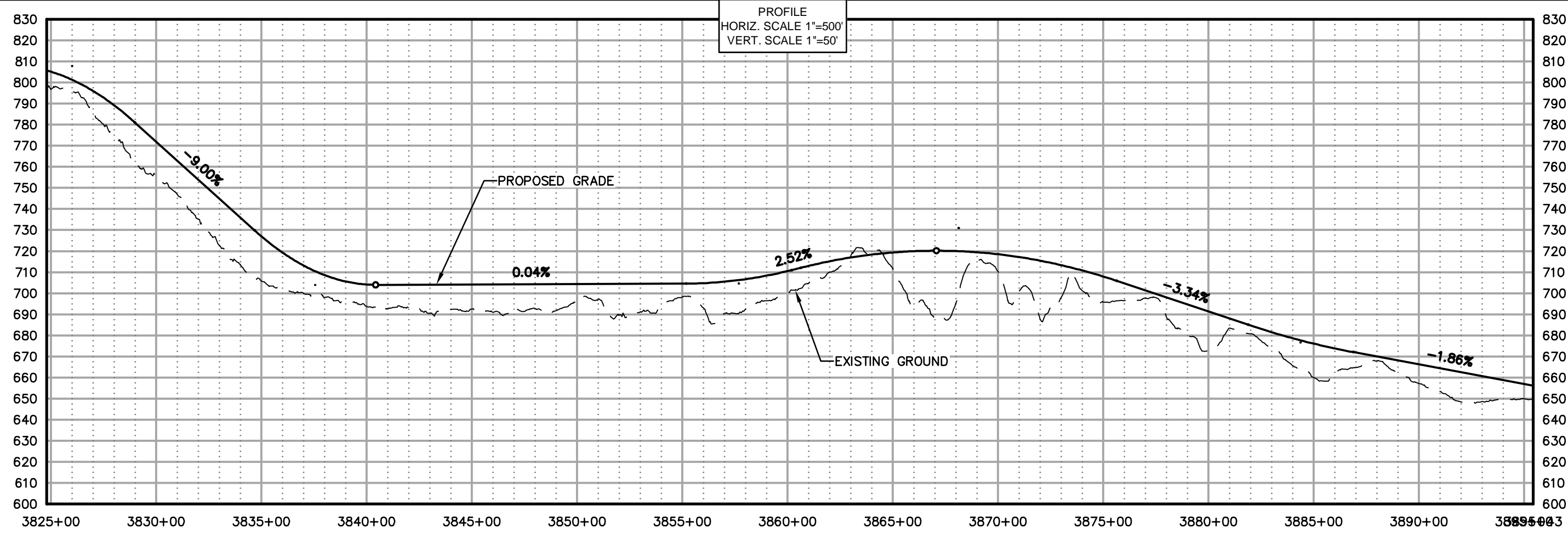
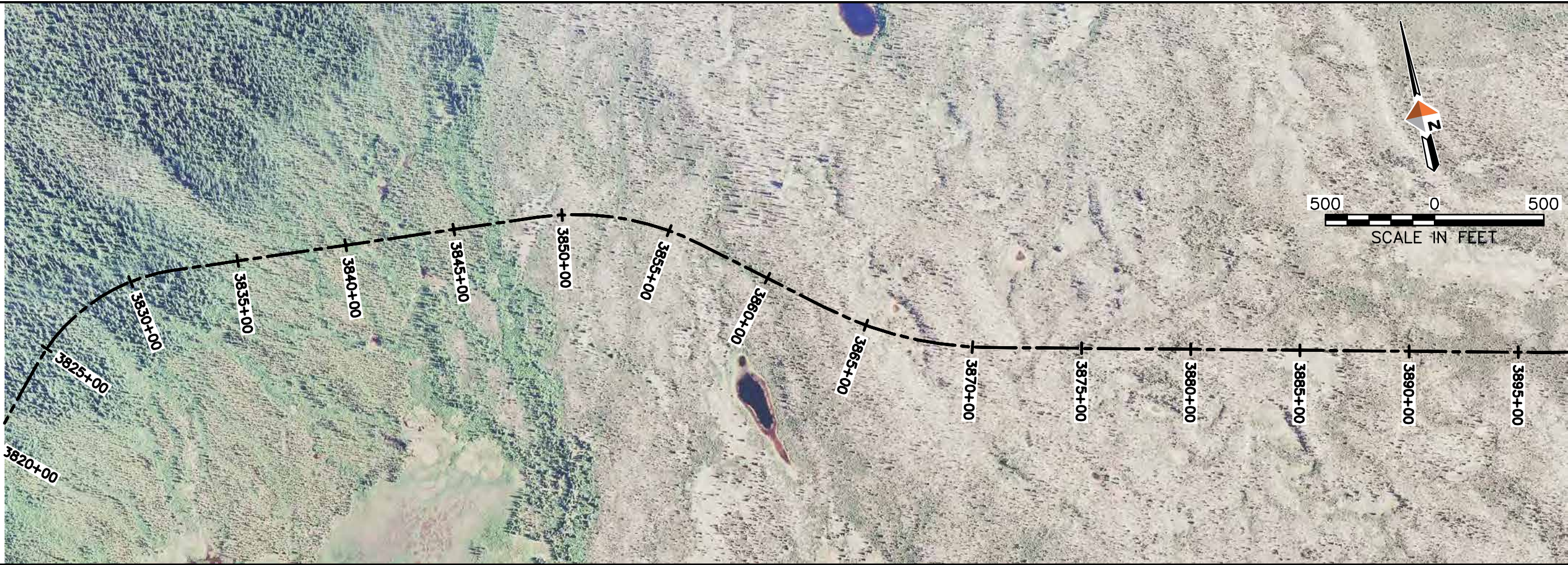
DOWL HKM
Anchorage, Alaska 99503
4041 B Street
907-486-2000
www.dowlhkm.com

AMBLER MINING DISTRICT INDUSTRIAL ACCESS ROAD
PREFERRED (NORTHERN) ALIGNMENT
PLAN AND PROFILE SHEETS

PROJECT 1124.60693.04
DATE 10/07/2014

© DOWLHKM 2014
SHEET
N-55

g:\24\60693 Ambler W\Alatna\CAD\Sheets\ALATNA - (1).dwg PLOT DATE 2014-11-19 15:30 SAVED DATE 2014-11-19 15:22 USER: jwggrner DOWLHKM FILE No: XXX-XX



AMBLER MINING DISTRICT INDUSTRIAL ACCESS ROAD

DOWL HKM
Anchorage, Alaska 99503
4041 B Street
907-465-2000
www.dowlhkm.com

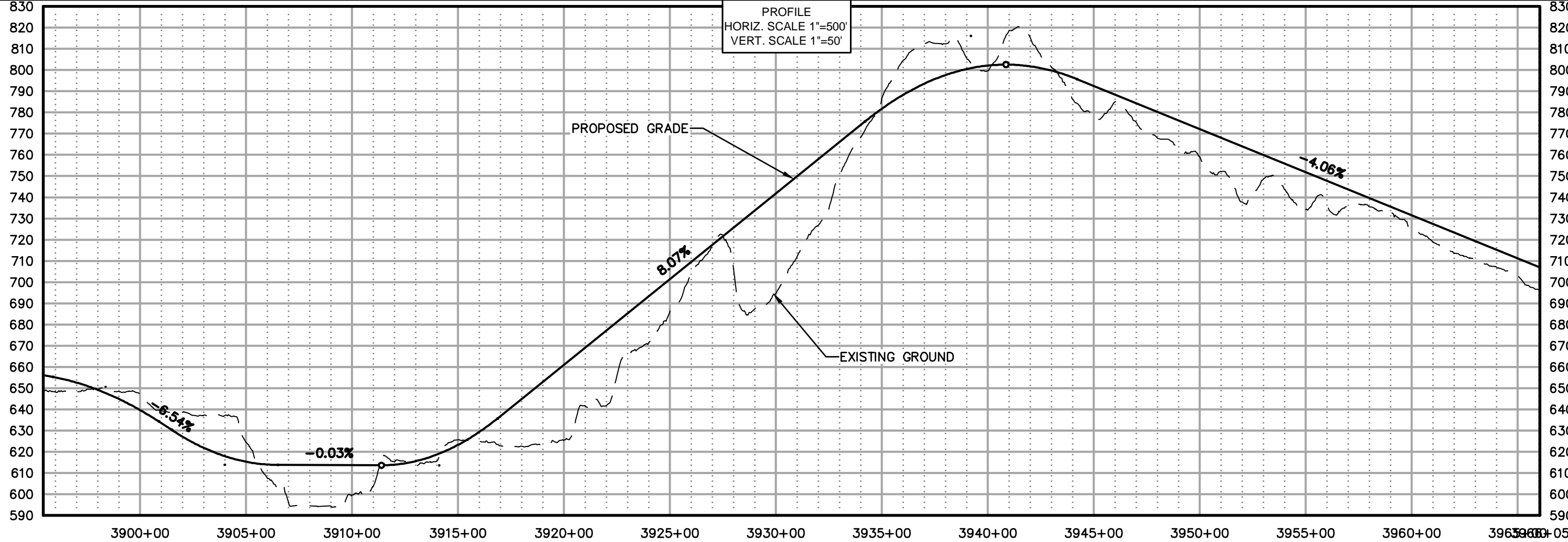
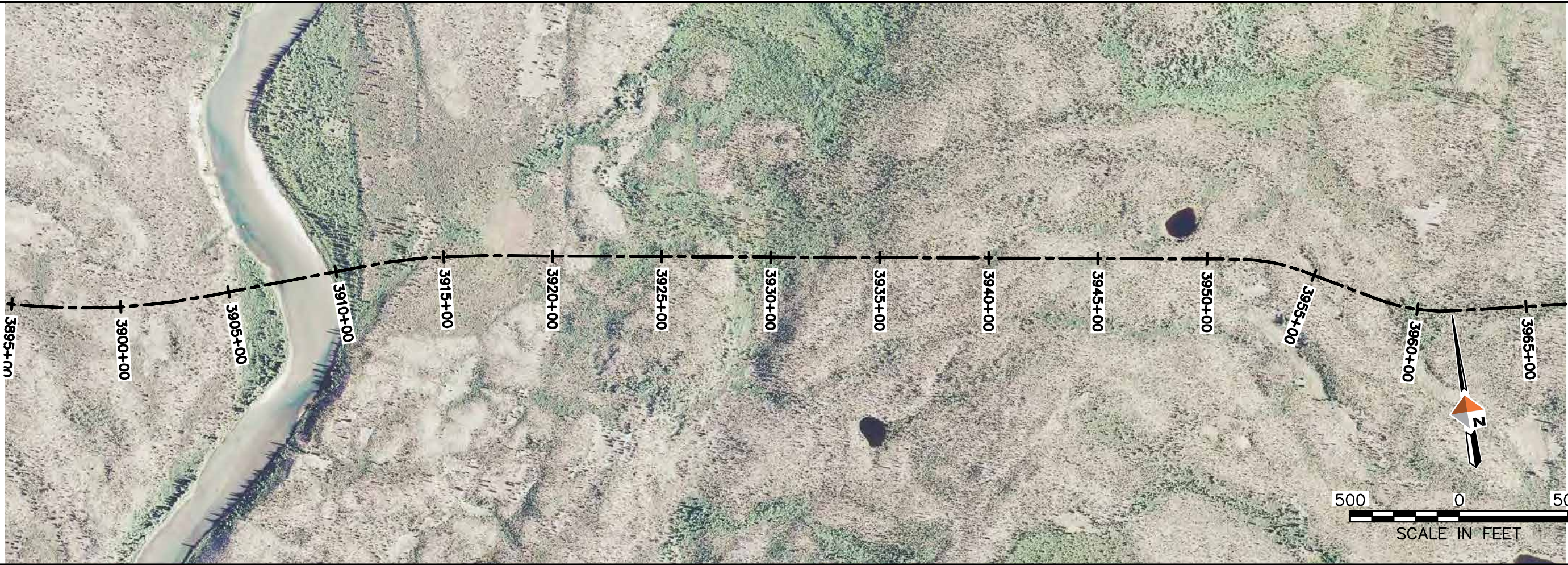
AMBLER MINING DISTRICT INDUSTRIAL ACCESS ROAD
PREFERRED (NORTHERN) ALIGNMENT
PLAN AND PROFILE SHEETS

PROJECT 1124.60693.04
DATE 10/07/2014

© DOWLHKM 2014
SHEET

N-56

g:\24\60693 Ambler W\Alatna\CAD\Civil\Sheets\ALATNA - (1).dwg PLOT DATE 2014-11-19 15:31 SAVED DATE 2014-11-19 15:22 USER: jwagner DOWLHKM FILE No: XXX-XX



AIDEA
ANALYSIS, DESIGN, ENGINEERING, AND EXPERT AUTHORITY

AMBLER
MINING DISTRICT
INDUSTRIAL ACCESS ROAD

DOWL HKM
Anchorage, Alaska 99503
4041 B Street
907-465-2000
www.dowlhkm.com

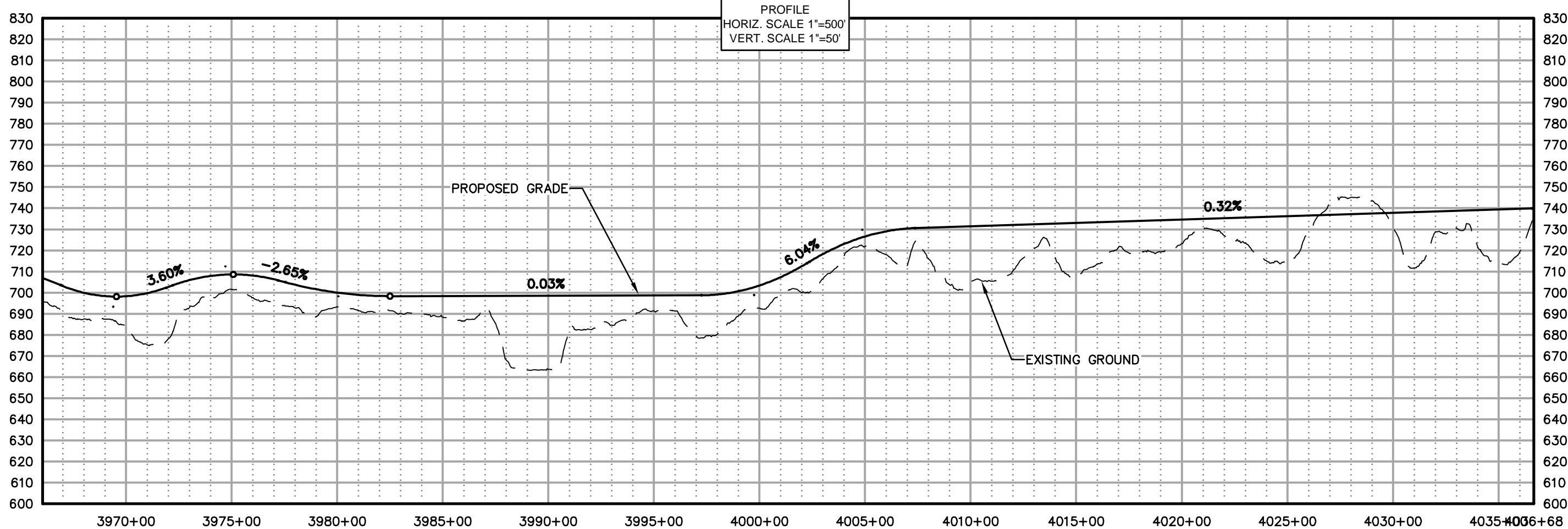
AMBLER MINING DISTRICT INDUSTRIAL ACCESS ROAD
PREFERRED (NORTHERN) ALIGNMENT
PLAN AND PROFILE SHEETS

PROJECT 1124.60693.04
DATE 10/07/2014

© DOWLHKM 2014
SHEET

N-57

G:\24\60693 Ambler\W\Alatna\CAD\Sheets\ALATNA - (2).dwg PLOT DATE 2014-11-19 15:40 SAVED DATE 2014-11-19 15:28 USER: jwagner DOWLHKM FILE No: XXX-XX



AIDEA
ANALYSIS, DESIGN, ENGINEERING, AND EXPERT ADVICE

AMBLER
MINING DISTRICT
INDUSTRIAL ACCESS ROAD

DOWL HKM
Anchorage, Alaska 99503
www.dowlhkm.com

4011 B Sheet
801-456-2000

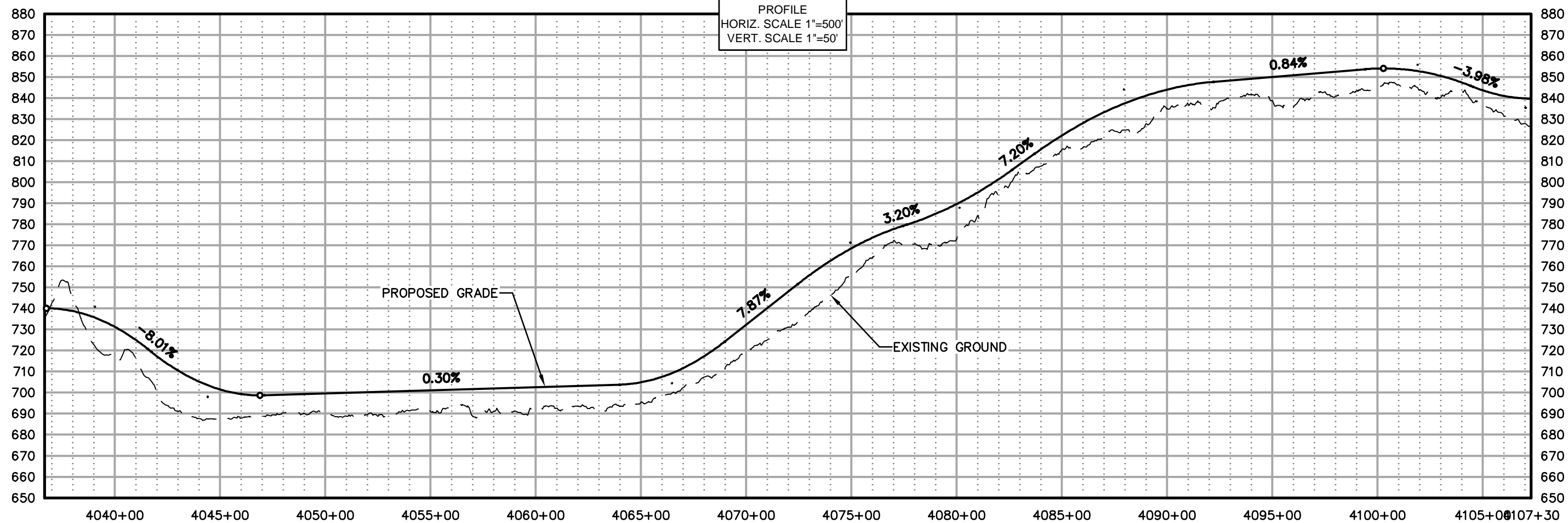
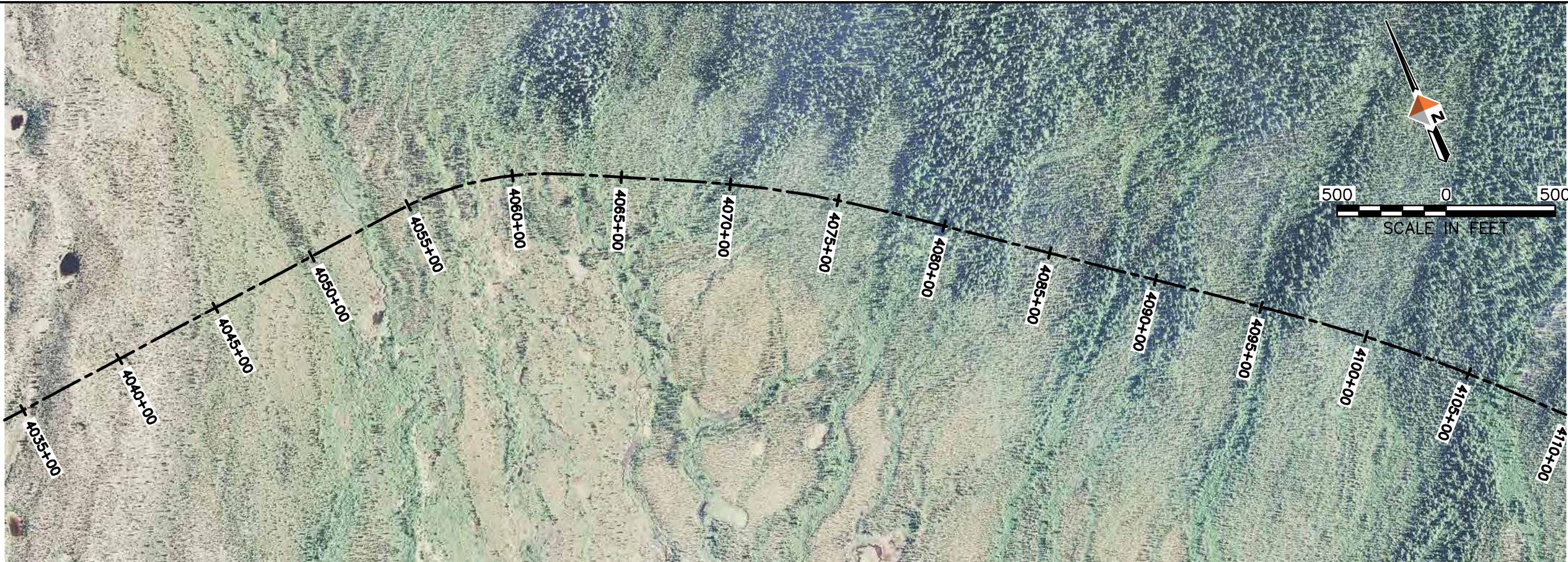
AMBLER MINING DISTRICT INDUSTRIAL ACCESS ROAD
PREFERRED (NORTHERN) ALIGNMENT
PLAN AND PROFILE SHEETS

PROJECT 1124.60693.04
DATE 10/07/2014

© DOWLHKM 2014

SHEET
N-58

G:\24\60693 Ambler\W\Alatna\CAD\Sheets\ALATNA - (2).dwg PLOT DATE 2014-11-19 15:41 SAVED DATE 2014-11-19 15:28 USER: jwggrner DOWLHKM FILE No: XXX-XX



AMBLER MINING DISTRICT INDUSTRIAL ACCESS ROAD

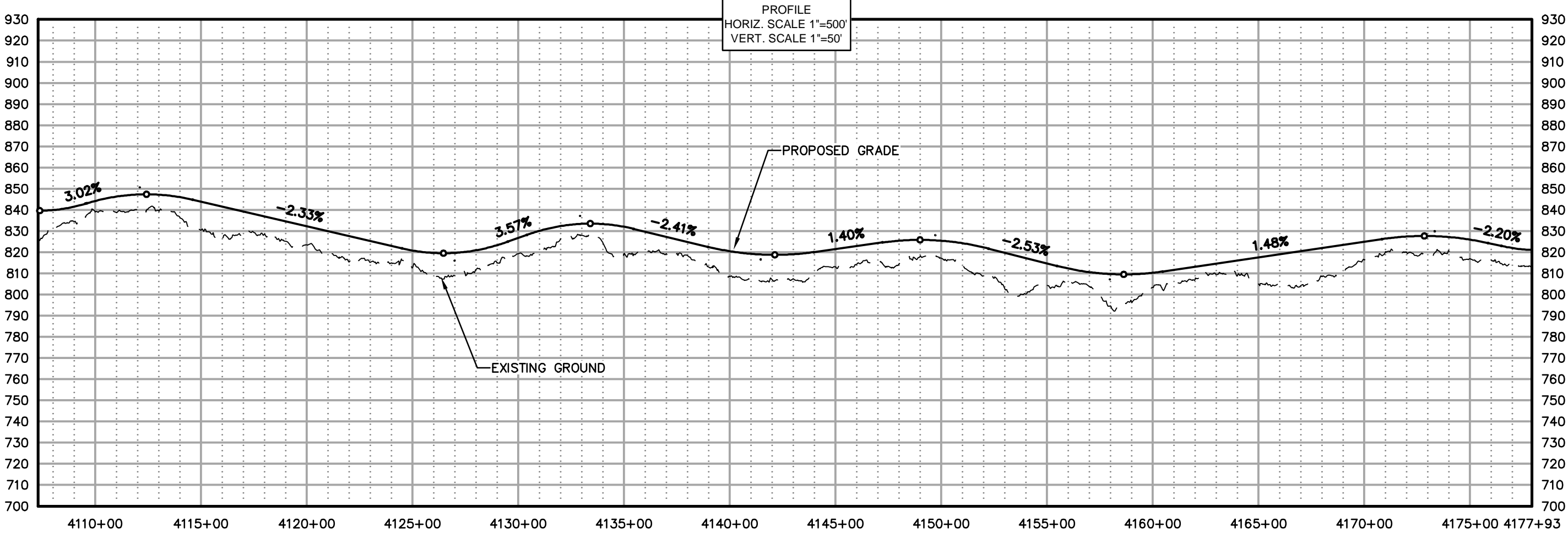
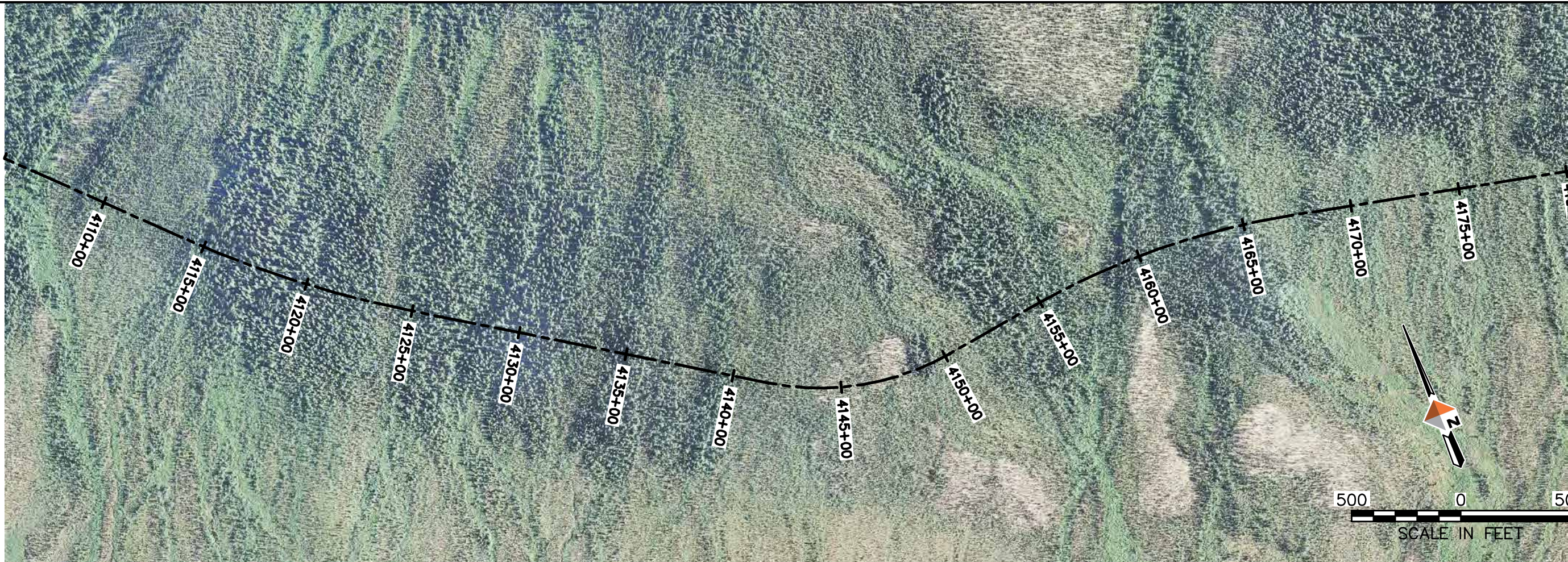
DOWL HKM
Anchorage, Alaska 99503
4041 B Street
907-585-2000
www.dowlhkm.com

AMBLER MINING DISTRICT INDUSTRIAL ACCESS ROAD
PREFERRED (NORTHERN) ALIGNMENT
PLAN AND PROFILE SHEETS

PROJECT 1124.60693.04
DATE 10/07/2014

© DOWLHKM 2014
SHEET
N-59

G:\24\60693 Ambler\W\Alatna\CAD\civil\Sheets\ALATNA - (2).dwg PLOT DATE 2014-11-19 15:42 SAVED DATE 2014-11-19 15:28 USER: jwagner DOWLHKM FILE No: XXX-XX



AIDEA
ALASKA INFRASTRUCTURE DEVELOPMENT AND EXPERT AUTHORITY

AMBLER MINING DISTRICT
INDUSTRIAL ACCESS ROAD

DOWLHKM
Anchorage, Alaska 99503
www.dowlhkm.com

40141 B Sheet
800-456-2000

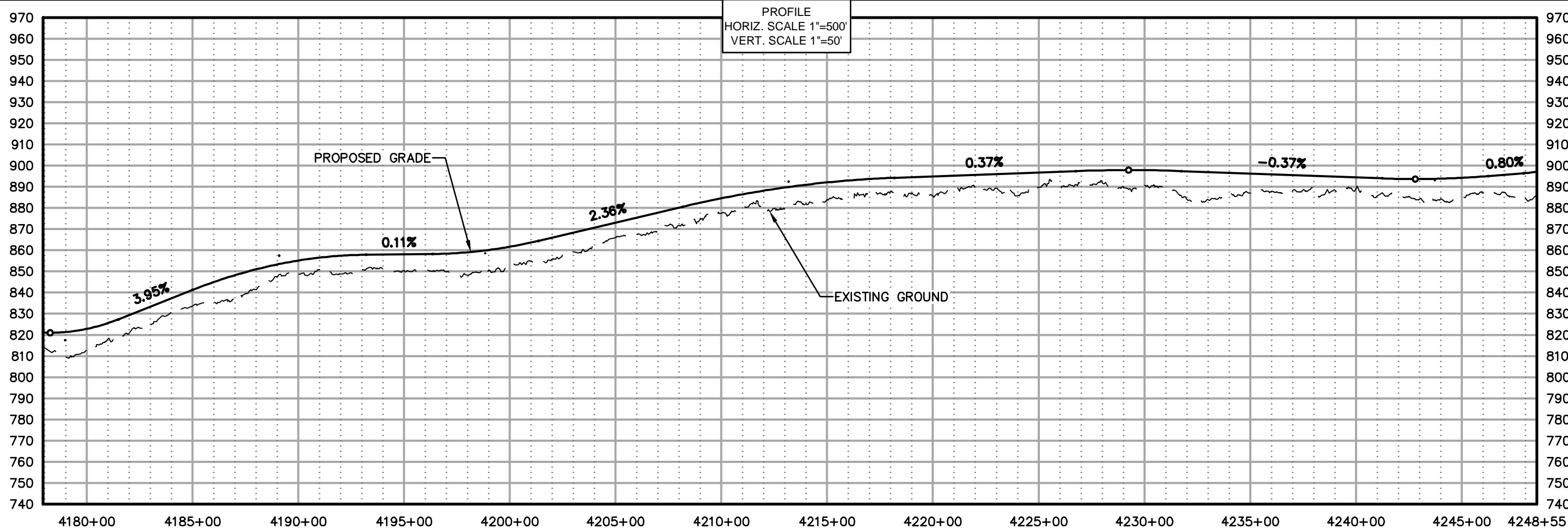
AMBLER MINING DISTRICT INDUSTRIAL ACCESS ROAD
PREFERRED (NORTHERN) ALIGNMENT
PLAN AND PROFILE SHEETS

PROJECT 1124.60693.04
DATE 10/07/2014

© DOWLHKM 2014
SHEET

N-60

g:\24\60693 Ambler W\Alatna\CAD\Sheets\ALATNA - (2).dwg PLOT DATE 2014-11-19 15:43 SAVED DATE 2014-11-19 15:28 USER: jwagner DOWLHKM FILE No: XXX-XX



AMBLER MINING DISTRICT INDUSTRIAL ACCESS ROAD

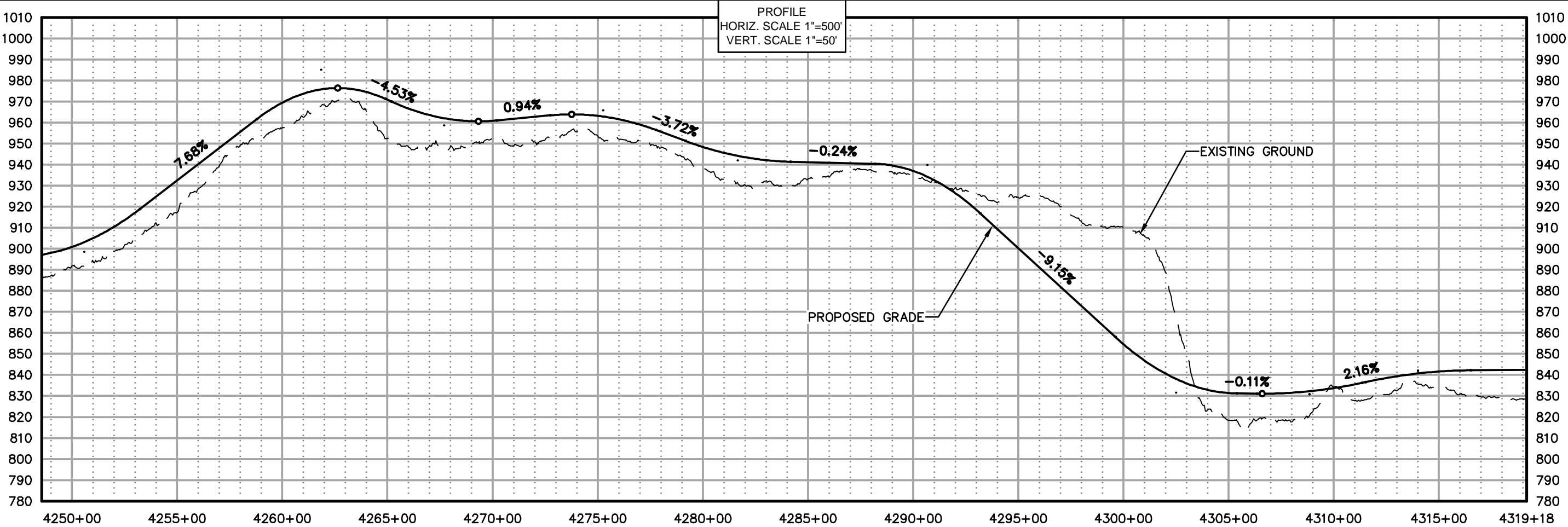
DOWLHKM
Anchorage, Alaska 99503
4041 B Street
907-465-2000
www.dowlhkm.com

AMBLER MINING DISTRICT INDUSTRIAL ACCESS ROAD
PREFERRED (NORTHERN) ALIGNMENT
PLAN AND PROFILE SHEETS

PROJECT 1124.60693.04
DATE 10/07/2014

© DOWLHKM 2014
SHEET
N-61

G:\24\60693 Ambler\W\Alatna\CAD\Sheets\ALATNA - (2).dwg PLOT DATE 2014-11-19 15:39 SAVED DATE 2014-11-19 15:28 USER: jwagner DOWLHKM FILE No: XXX-XX



AMBLER MINING DISTRICT INDUSTRIAL ACCESS ROAD

DOWL HKM
4041 B Street
Anchorage, Alaska 99503
907-586-2000
www.dowlhkm.com

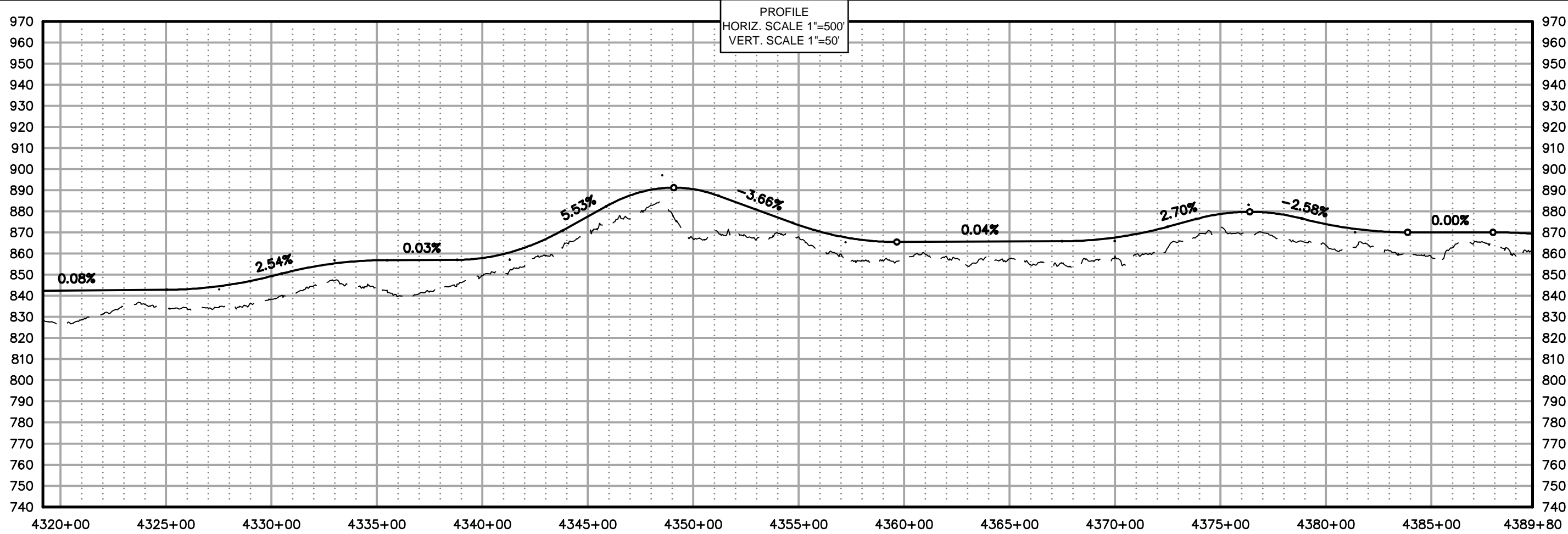
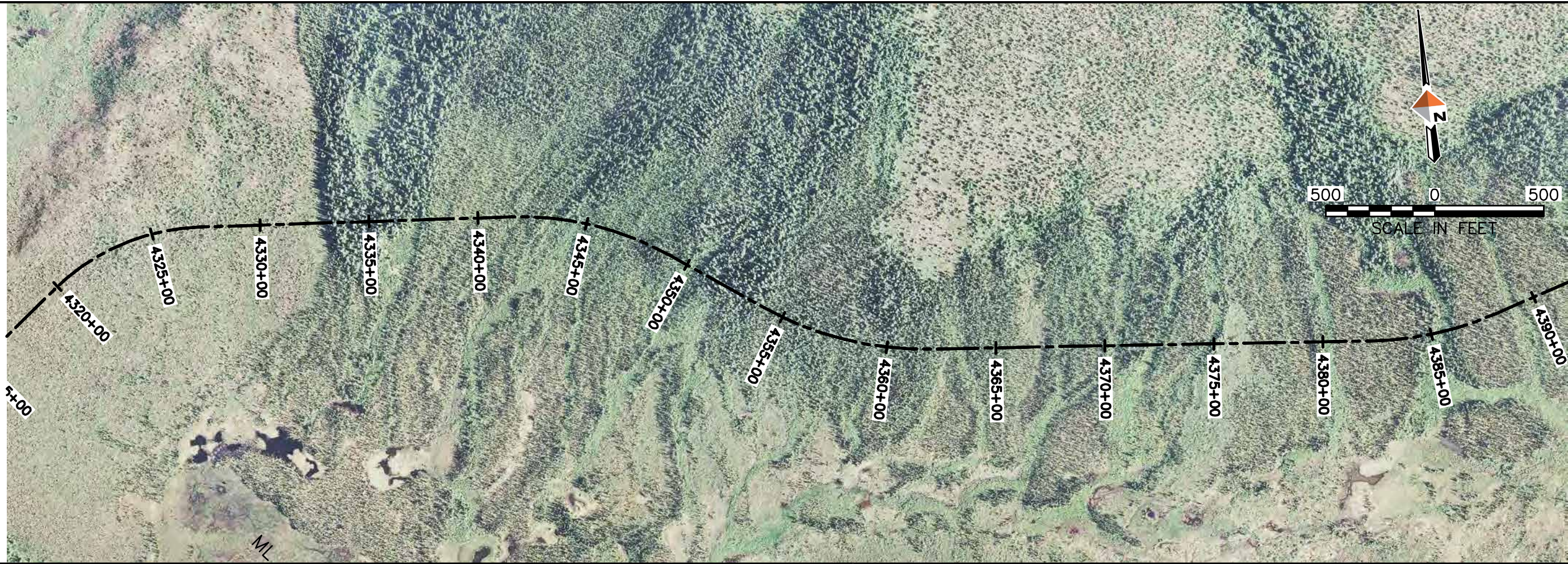
AMBLER MINING DISTRICT INDUSTRIAL ACCESS ROAD
PREFERRED (NORTHERN) ALIGNMENT
PLAN AND PROFILE SHEETS

PROJECT 1124.60693.04
DATE 10/07/2014

© DOWLHKM 2014
SHEET

N-62

g:\24\60693 Ambler W\Alatna\CAD\Sheets\ALATNA - (3).dwg PLOT DATE 2014-11-19 15:49 SAVED DATE 2014-11-19 15:37 USER: jwagner DOWLHKM FILE No: XXX-XX



AIDEA
ANALYSIS, DESIGN, ENGINEERING, AND EXPERT ADVICE

AMBLER MINING DISTRICT
INDUSTRIAL ACCESS ROAD

DOWLHKM
Anchorage, Alaska 99503
404 141 8000
www.dowlhkm.com

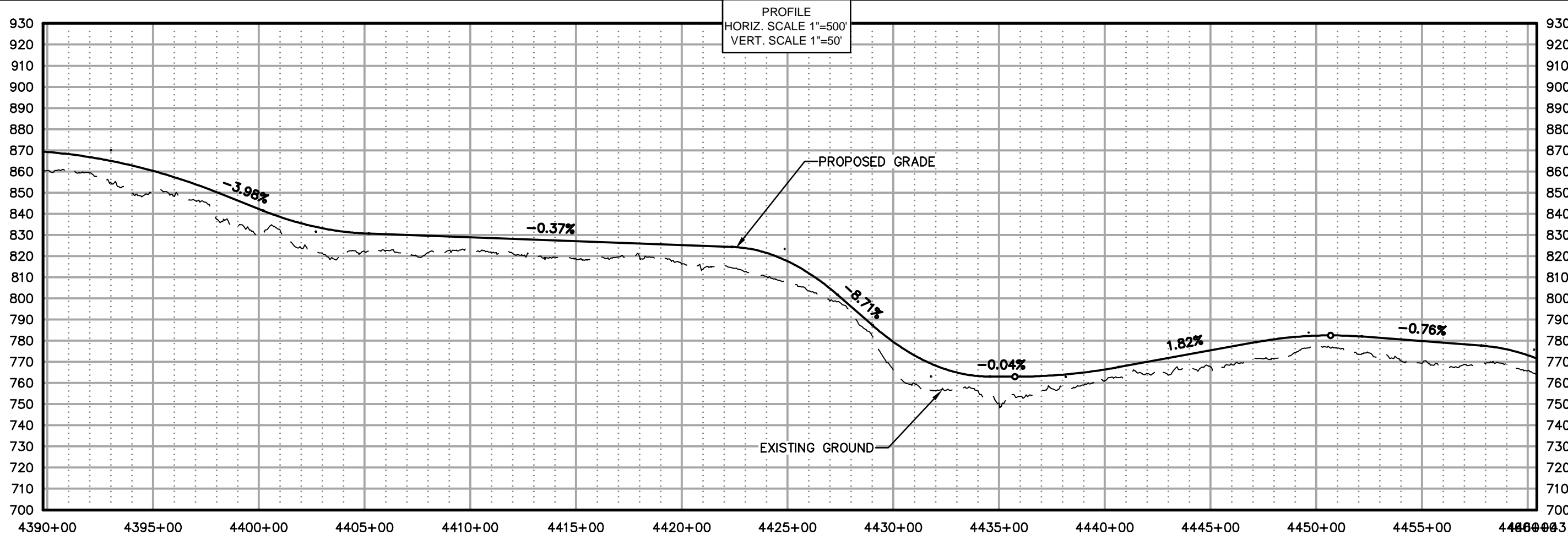
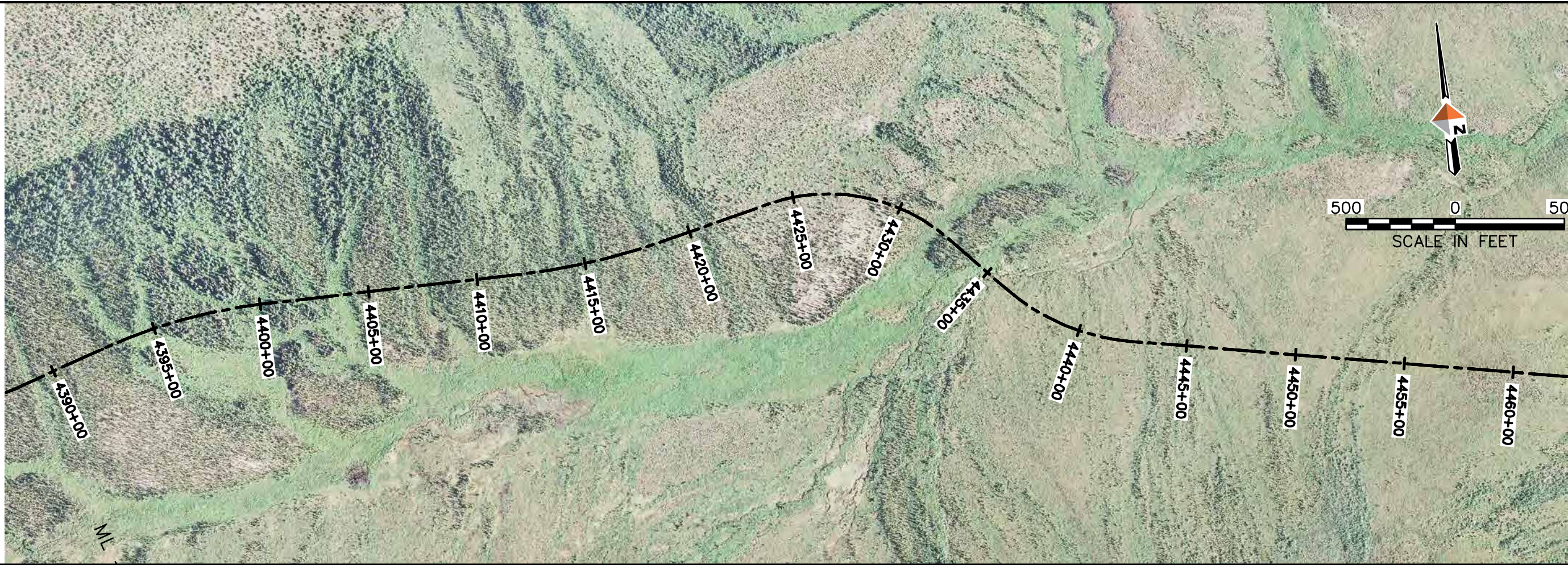
AMBLER MINING DISTRICT INDUSTRIAL ACCESS ROAD
PREFERRED (NORTHERN) ALIGNMENT
PLAN AND PROFILE SHEETS

PROJECT 1124.60693.04
DATE 10/07/2014

© DOWLHKM 2014
SHEET

N-63

G:\24\60693 Ambler\W\Alatna\CAD\Sheets\ALATNA - (3).dwg PLOT DATE 2014-11-19 15:50 SAVED DATE 2014-11-19 15:37 USER: jwagner DOWLHKM FILE No: XXX-XX



AIDEA
ALASKA INFRASTRUCTURE DEVELOPMENT
AND EXPERT AUTHORITY

AMBLER
MINING DISTRICT
INDUSTRIAL ACCESS ROAD

DOWLHKM
Anchorage, Alaska 99503
40414 B Street
907-586-2000
www.dowlhkm.com

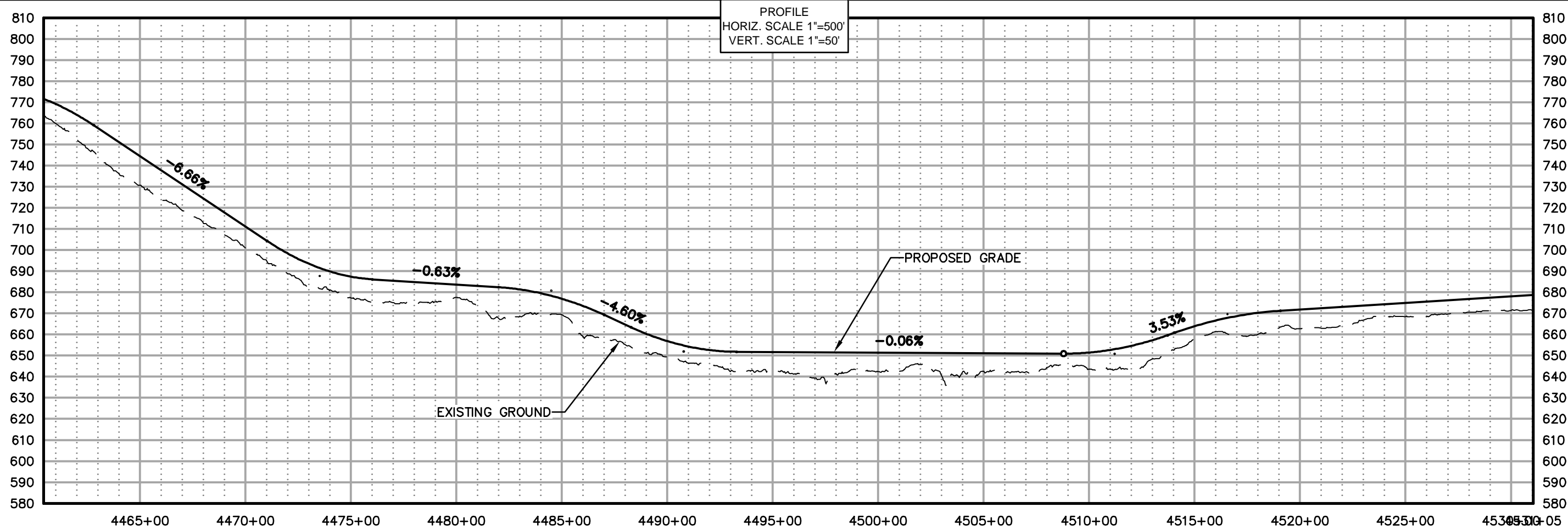
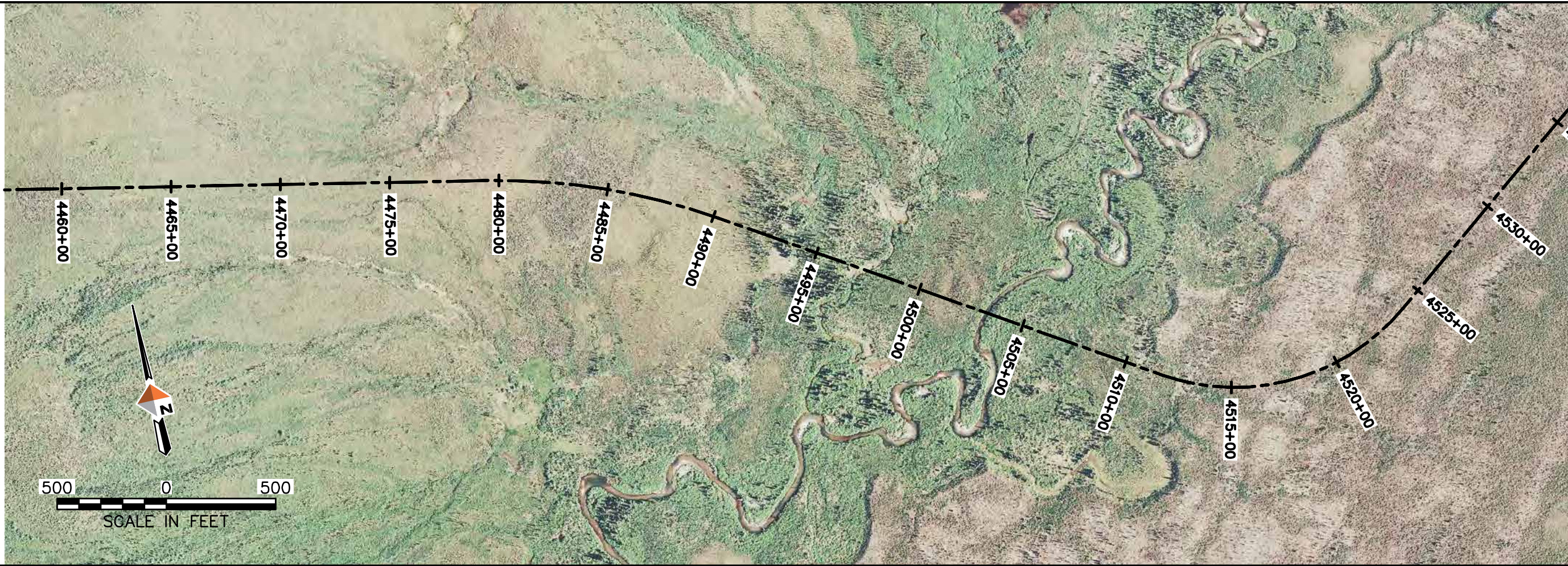
AMBLER MINING DISTRICT INDUSTRIAL ACCESS ROAD
PREFERRED (NORTHERN) ALIGNMENT
PLAN AND PROFILE SHEETS

PROJECT 1124.60693.04
DATE 10/07/2014

© DOWLHKM 2014
SHEET

N-64

G:\24\60693 Ambler\W\Alatna\CAD\SHEETS\ALATNA - (3).dwg PLOT DATE 2014-11-19 15:51 SAVED DATE 2014-11-19 15:37 USER: jwagner DOWLHKM FILE No: XXX-XX



AIDEA
Engineering, Planning, Architecture
and Expert Advisory

AMBLER
MINING DISTRICT
INDUSTRIAL ACCESS ROAD

DOWL HKM
Anchorage, Alaska 99503
www.dowlhkm.com
4041 B Street
907-465-2000

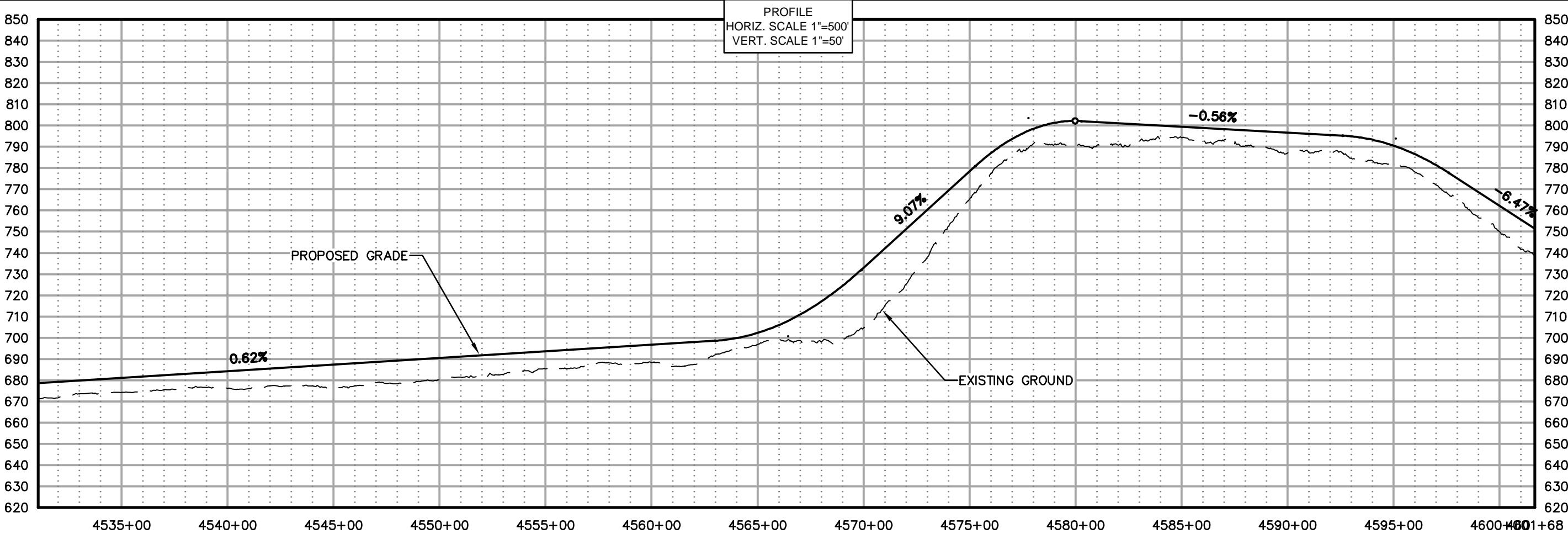
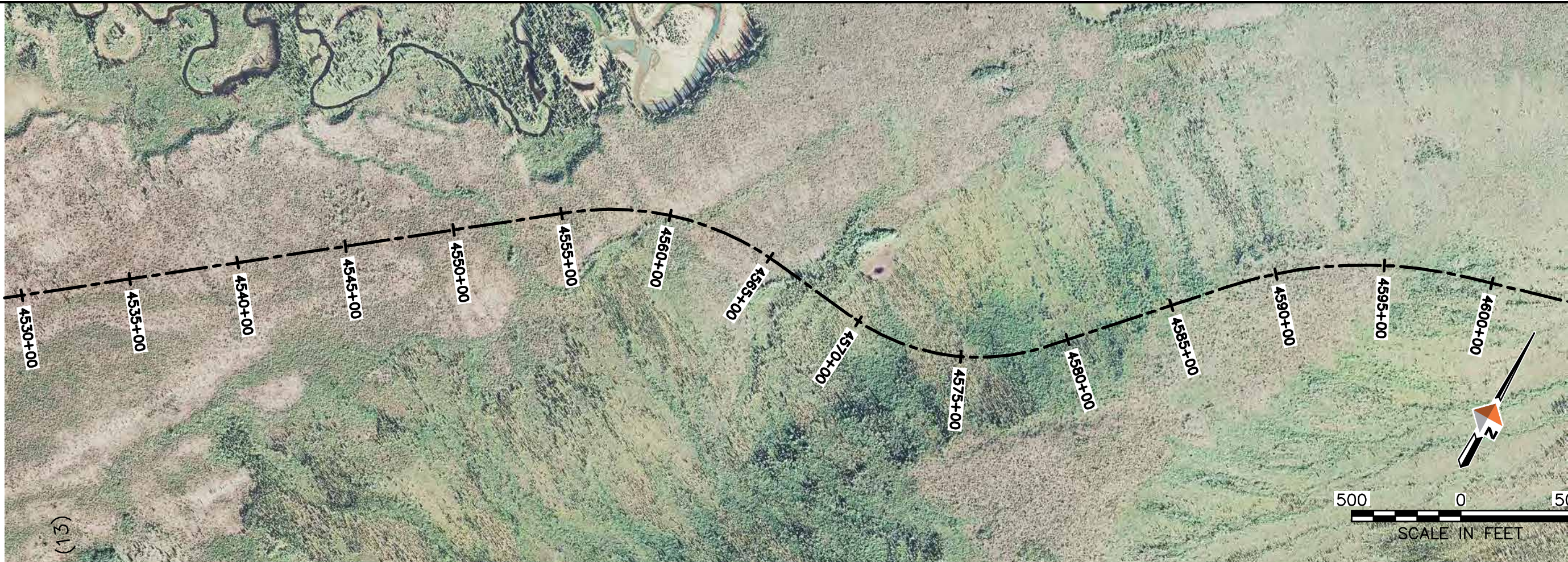
AMBLER MINING DISTRICT INDUSTRIAL ACCESS ROAD
PREFERRED (NORTHERN) ALIGNMENT
PLAN AND PROFILE SHEETS

PROJECT 1124.60693.04
DATE 10/07/2014

© DOWLHKM 2014
SHEET

N-65

G:\24\60693 Ambler\W\Alatna\CAD\SHEETS\ALATNA - (3).dwg PLOT DATE 2014-11-19 15:52 SAVED DATE 2014-11-19 15:37 USER: jwagner DOWLHKM FILE No: XXX-XX



AIDEA
ALASKA INFRASTRUCTURE DEVELOPMENT AND EXPERT AUTHORITY

AMBLER MINING DISTRICT
INDUSTRIAL ACCESS ROAD

DOWL HKM
Anchorage, Alaska 99503
www.dowlhkm.com

4041 B Sheet
800-485-2000

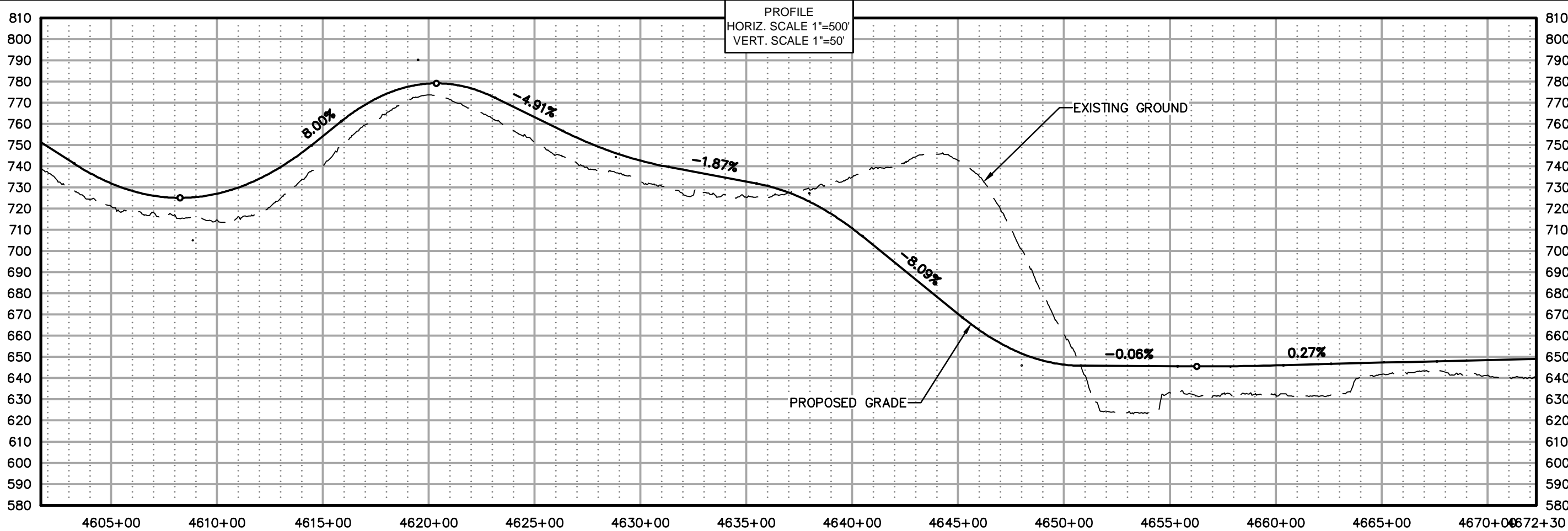
AMBLER MINING DISTRICT INDUSTRIAL ACCESS ROAD
PREFERRED (NORTHERN) ALIGNMENT
PLAN AND PROFILE SHEETS

PROJECT 1124.60693.04
DATE 10/07/2014

© DOWLHKM 2014

SHEET
N-66

G:\24\60693 Ambler\W\Alatna\CAD\Sheets\ALATNA - (3).dwg PLOT DATE 2014-11-19 15:53 SAVED DATE 2014-11-19 15:37 USER: jwagner DOWLHKM FILE No: XXX-XX



AIDEA
ANALYSIS, DESIGN, ENGINEERING, AND EXPERT ADVICE

AMBLER
MINING DISTRICT
INDUSTRIAL ACCESS ROAD

DOWL HKM
Anchorage, Alaska 99503
www.dowlhkm.com

4041 B Street
99506-4800

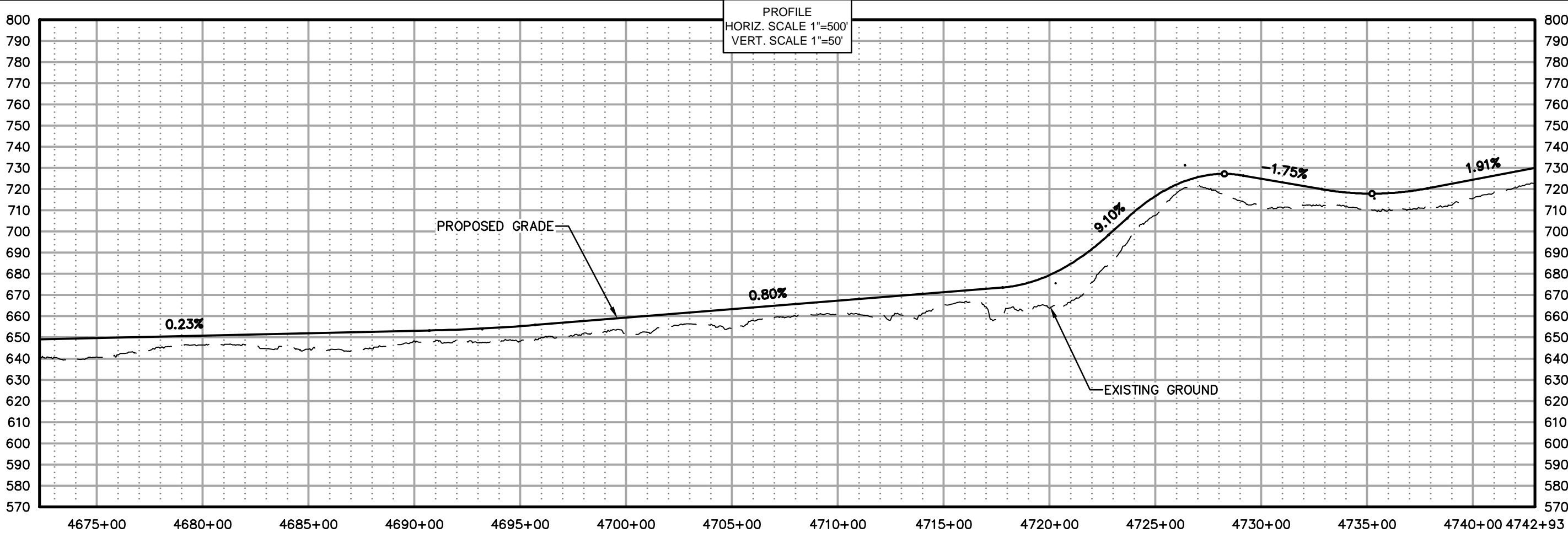
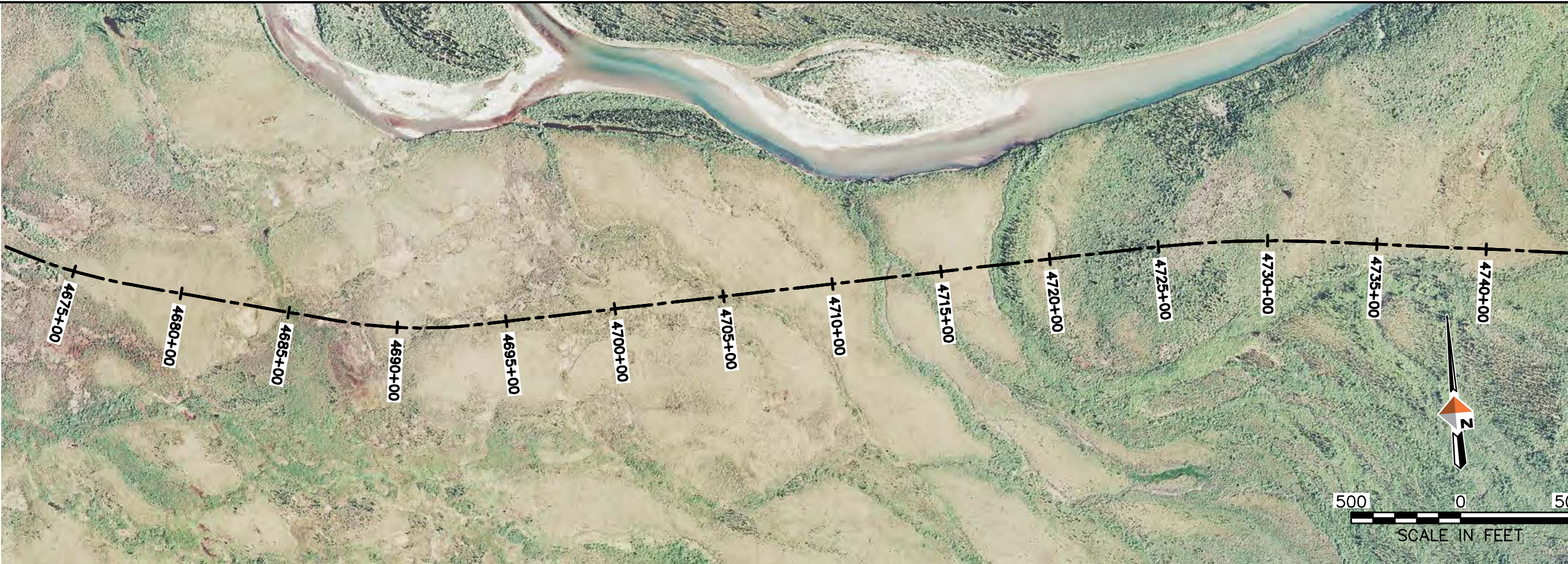
AMBLER MINING DISTRICT INDUSTRIAL ACCESS ROAD
PREFERRED (NORTHERN) ALIGNMENT
PLAN AND PROFILE SHEETS

PROJECT 1124.60693.04
DATE 10/07/2014

© DOWLHKM 2014

SHEET
N-67

G:\24\60693 Ambler\W\Alatna\CAD\Civil\SHEETS\ALATNA - (4).dwg PLOT DATE 2014-11-19 16:06 SAVED DATE 2014-11-19 15:43 USER: jwagner DOWLHKM FILE No: XXX-XX



AIDEA
ANALYSIS, DESIGN, ENGINEERING
AND EXPERT ADVICE

AMBLER
MINING DISTRICT
INDUSTRIAL ACCESS ROAD

DOWL HKM
Anchorage, Alaska 99503
www.dowlhkm.com

4041 B Sheet
807-456-2000

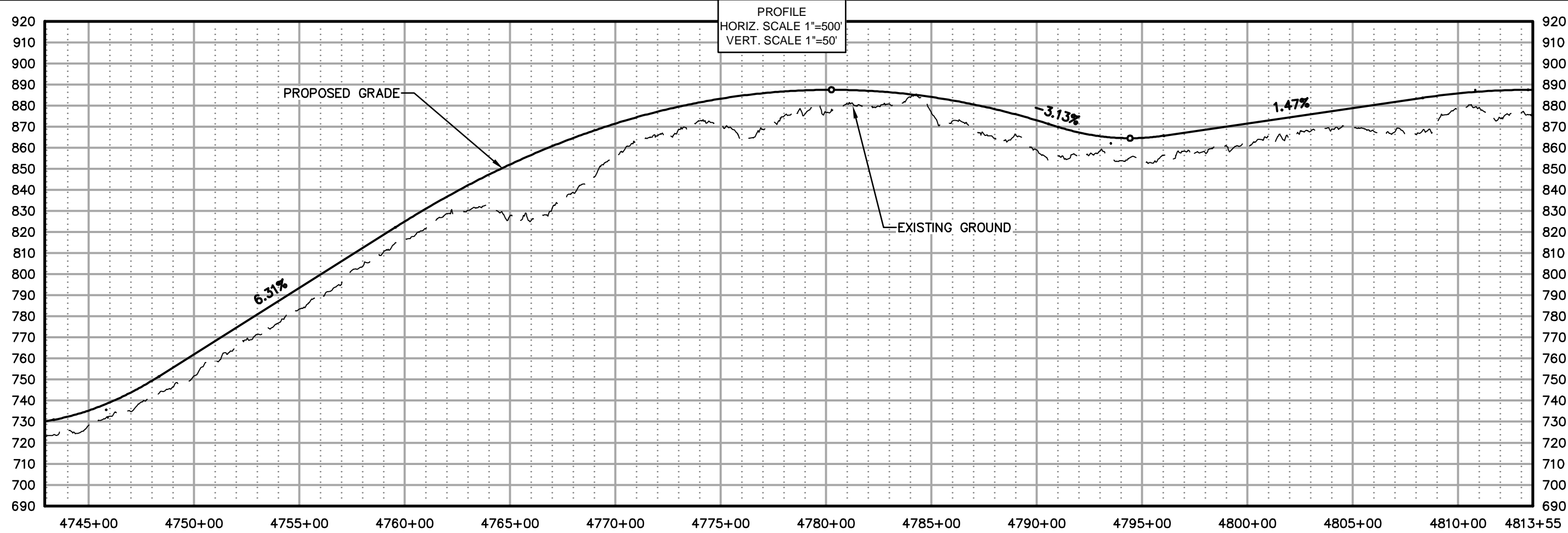

AMBLER MINING DISTRICT INDUSTRIAL ACCESS ROAD
PREFERRED (NORTHERN) ALIGNMENT
PLAN AND PROFILE SHEETS

PROJECT 1124.60693.04
DATE 10/07/2014

© DOWLHKM 2014
SHEET

N-68

G:\24\60693 Ambler\W\Alatna\CAD\Civil\Sheets\ALATNA - (4).dwg PLOT DATE 2014-11-19 16:07 SAVED DATE 2014-11-19 15:43 USER: jwagner DOWLHKM FILE No: XXX-XX



ANALYSIS, DESIGN, ENGINEERING
AND EXPERT ADVICE

AMBLER MINING DISTRICT
INDUSTRIAL ACCESS ROAD

DOWL HKM

Anchorage, Alaska 99503
www.dowlhkm.com

4041 B Sheet
807-486-2000

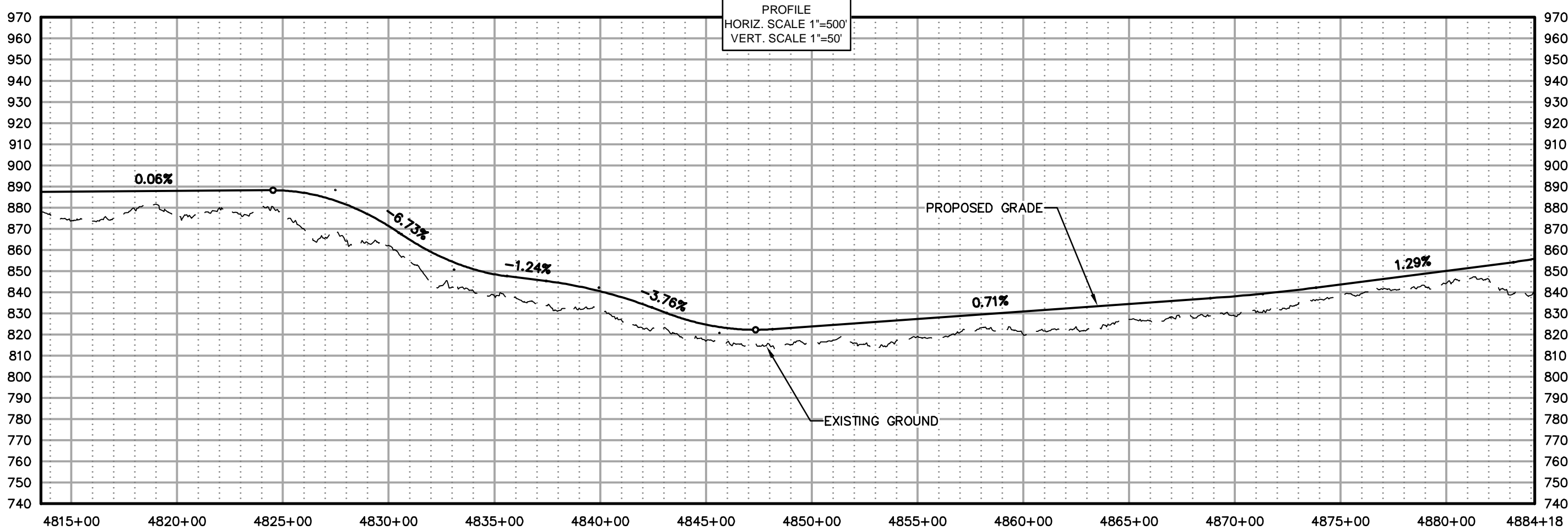
AMBLER MINING DISTRICT INDUSTRIAL ACCESS ROAD
PREFERRED (NORTHERN) ALIGNMENT
PLAN AND PROFILE SHEETS

PROJECT 1124.60693.04
DATE 10/07/2014

© DOWLHKM 2014
SHEET

N-69

G:\24\60693 Ambler\W\Alatna\CAD\SHEETS\ALATNA - (4).dwg PLOT DATE 2014-11-19 16:08 SAVED DATE 2014-11-19 15:43 USER: jwagner DOWLHKM FILE No: XXX-XX



AIDEA
ANALYSIS, DESIGN, ENGINEERING, AND EXPERT ADVICE

AMBLER MINING DISTRICT
INDUSTRIAL ACCESS ROAD

DOWLHKM
Anchorage, Alaska 99503
www.dowlhkm.com

40141 Sheet
801-452-2000

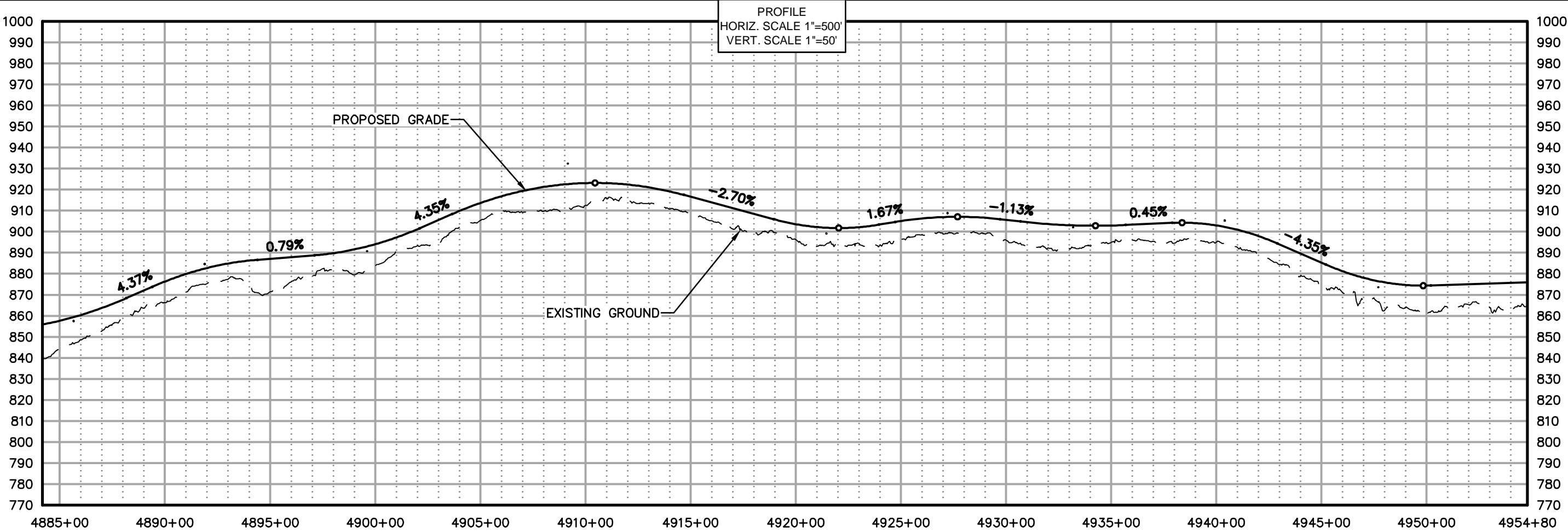
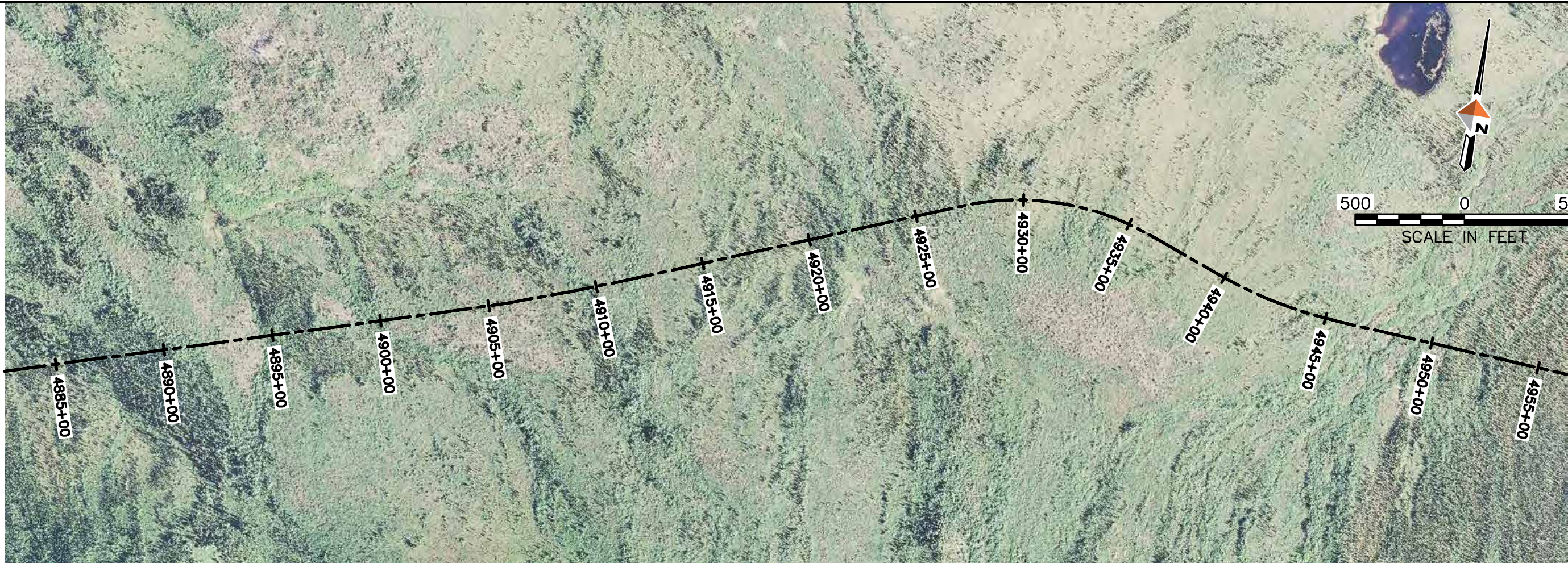
AMBLER MINING DISTRICT INDUSTRIAL ACCESS ROAD
PREFERRED (NORTHERN) ALIGNMENT
PLAN AND PROFILE SHEETS

PROJECT 1124.60693.04
DATE 10/07/2014

© DOWLHKM 2014
SHEET

N-70

G:\24\60693 Ambler W\Alatna\CAD\SHEETS\ALATNA - (4).dwg PLOT DATE 2014-11-19 16:10 SAVED DATE 2014-11-19 15:43 USER: jwgner DOWLHKM FILE No: XXX-XX



AIDEA
ANALYSIS, DESIGN, ENGINEERING, AND EXPERT ADVICE

AMBLER
MINING DISTRICT
INDUSTRIAL ACCESS ROAD

DOWLHKM
Anchorage, Alaska 99503
40414 B Street
907-582-2000
www.dowlhkm.com

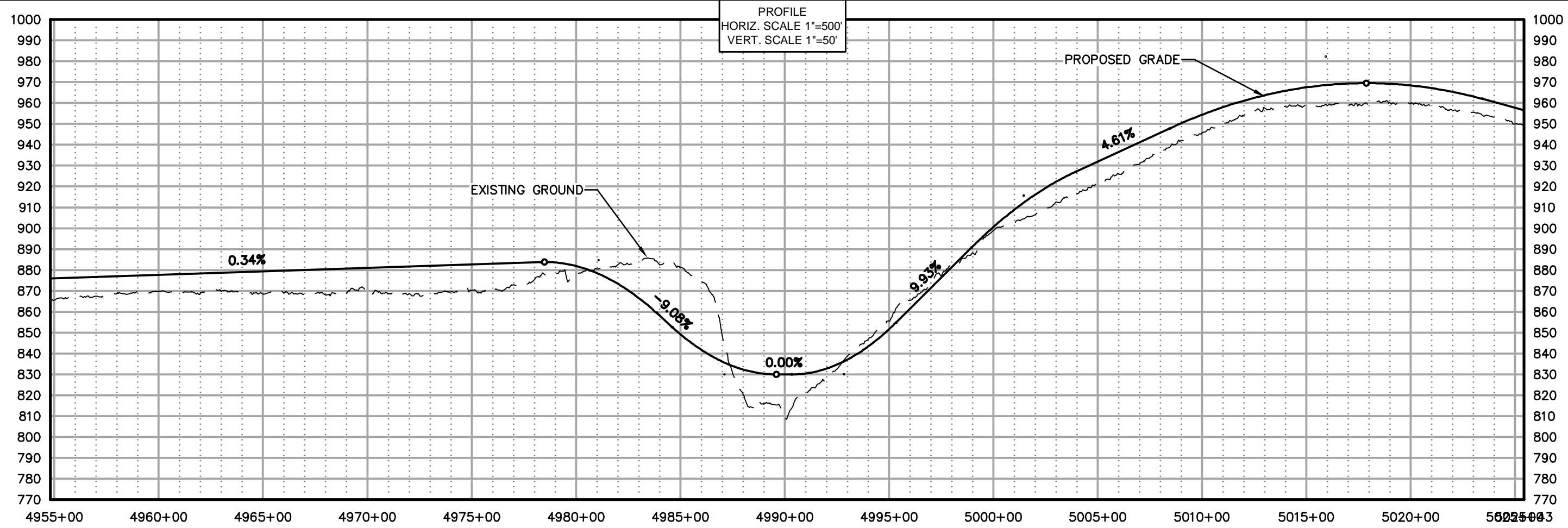
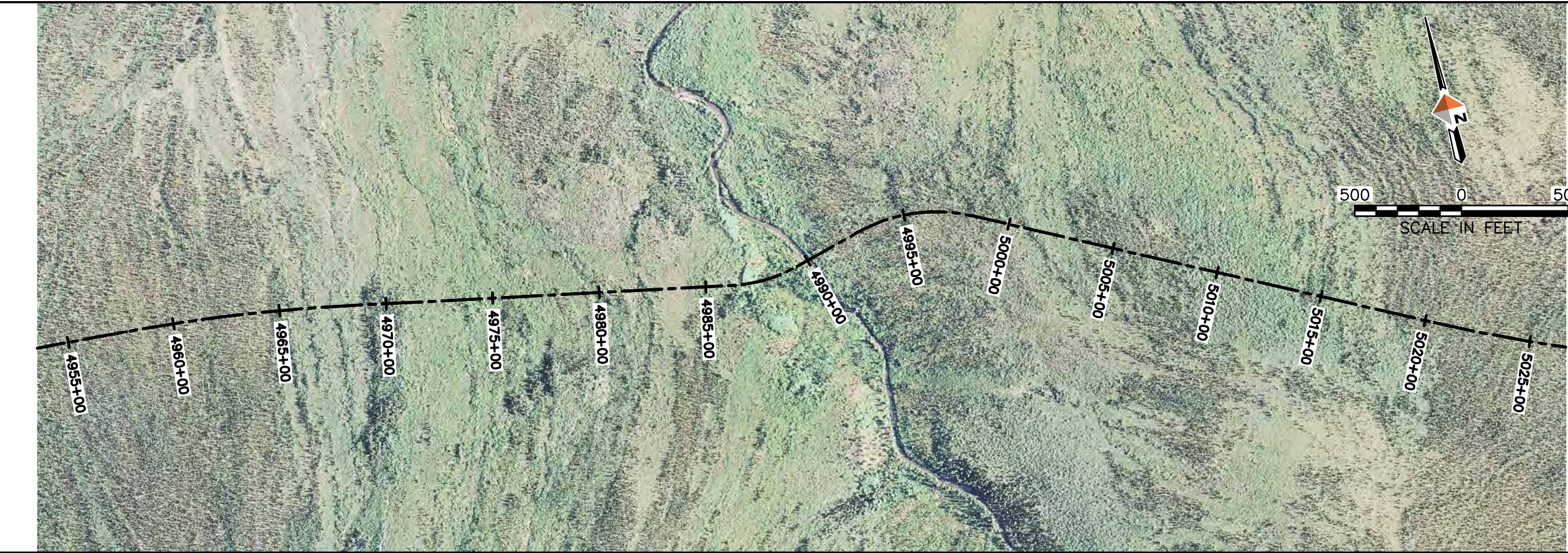
AMBLER MINING DISTRICT INDUSTRIAL ACCESS ROAD
PREFERRED (NORTHERN) ALIGNMENT
PLAN AND PROFILE SHEETS

PROJECT 1124.60693.04
DATE 10/07/2014

© DOWLHKM 2014
SHEET

N-71

G:\24\60693 Ambler\W\Alatna\CAD\Civil\Sheets\ALATNA - (4).dwg PLOT DATE 2014-11-19 16:11 SAVED DATE 2014-11-19 15:43 USER: jwagner DOWLHKM FILE No: XXX-XX



AMBLER MINING DISTRICT INDUSTRIAL ACCESS ROAD

4041 B Sheet
Anchorage, Alaska 99503
www.dowlhkm.com

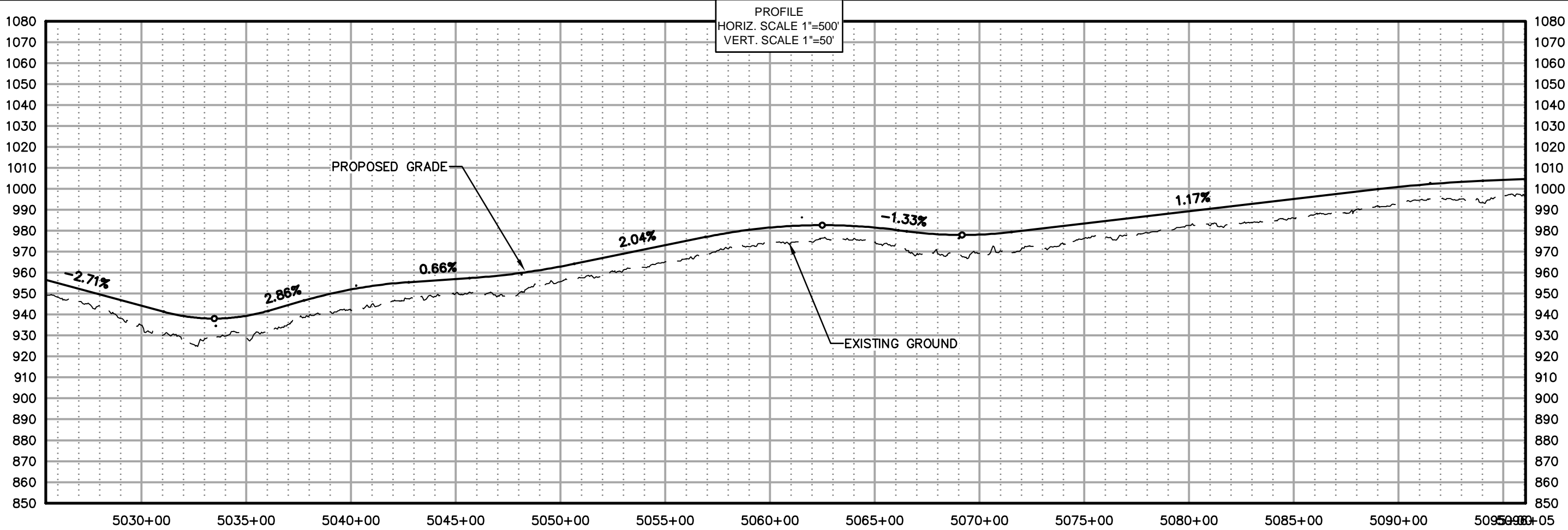

AMBLER MINING DISTRICT INDUSTRIAL ACCESS ROAD
PREFERRED (NORTHERN) ALIGNMENT
PLAN AND PROFILE SHEETS

PROJECT 1124.60693.04
DATE 10/07/2014

© DOWLHKM 2014
SHEET

N-72

G:\24\60693 Ambler\W\Alatna\CAD\Sheets\ALATNA - (5).dwg PLOT DATE 2014-11-19 16:17 SAVED DATE 2014-11-19 15:50 USER: jwgner DOWLHKM FILE No: XXX-XX



AIDEA
Ambler Mining District
Industrial Access Road

DOWL HKM
Anchorage, Alaska 99503
4041 B Street
907-486-2000
www.dowlhkm.com

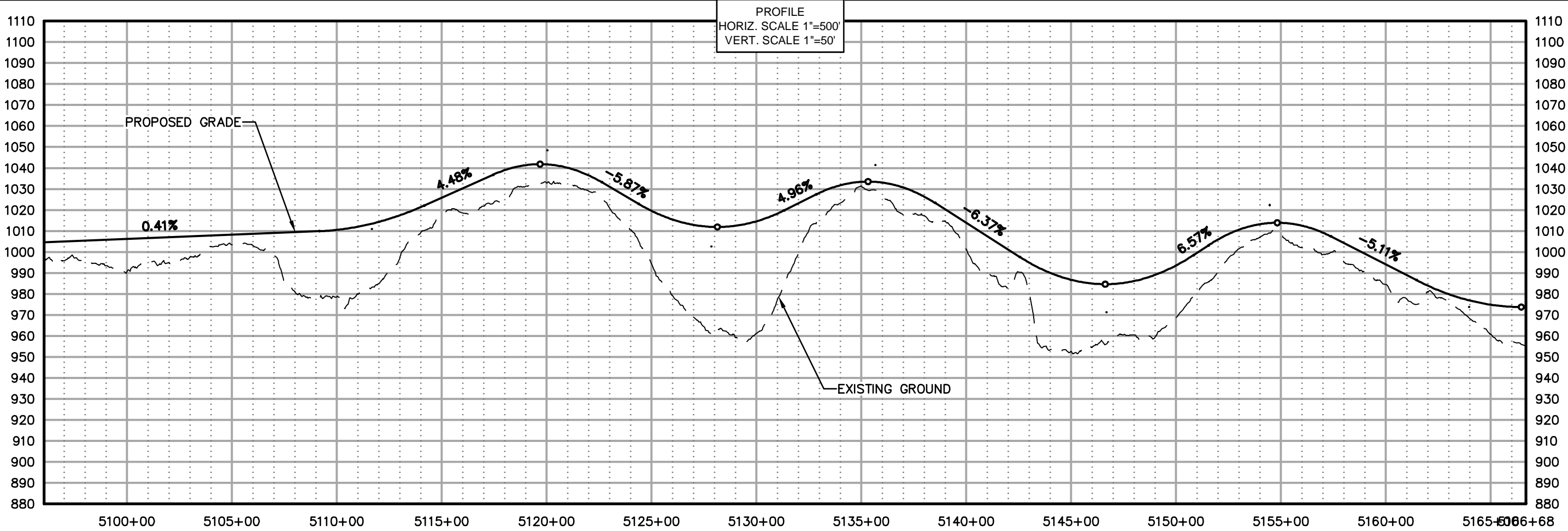
AMBLER MINING DISTRICT INDUSTRIAL ACCESS ROAD
PREFERRED (NORTHERN) ALIGNMENT
PLAN AND PROFILE SHEETS

PROJECT 1124.60693.04
DATE 10/07/2014

© DOWLHKM 2014
SHEET

N-73

Q:\24\60693 Ambler\W\Alatna\CAD\Civil\Sheets\ALATNA - (5).dwg PLOT DATE 2014-11-19 16:17 SAVED DATE 2014-11-19 15:50 USER: jwagner DOWLHKM FILE No: XXX-XX



AIDEA
ALASKA INFRASTRUCTURE DEVELOPMENT
and Expert Authority

AMBLER
MINING DISTRICT
INDUSTRIAL ACCESS ROAD

DOWL HKM
Anchorage, Alaska 99503
www.dowlhkm.com

4041 B Sheet
801-485-2000

AMBLER MINING DISTRICT INDUSTRIAL ACCESS ROAD
PREFERRED (NORTHERN) ALIGNMENT
PLAN AND PROFILE SHEETS

PROJECT 1124.60693.04
DATE 10/07/2014

© DOWLHKM 2014

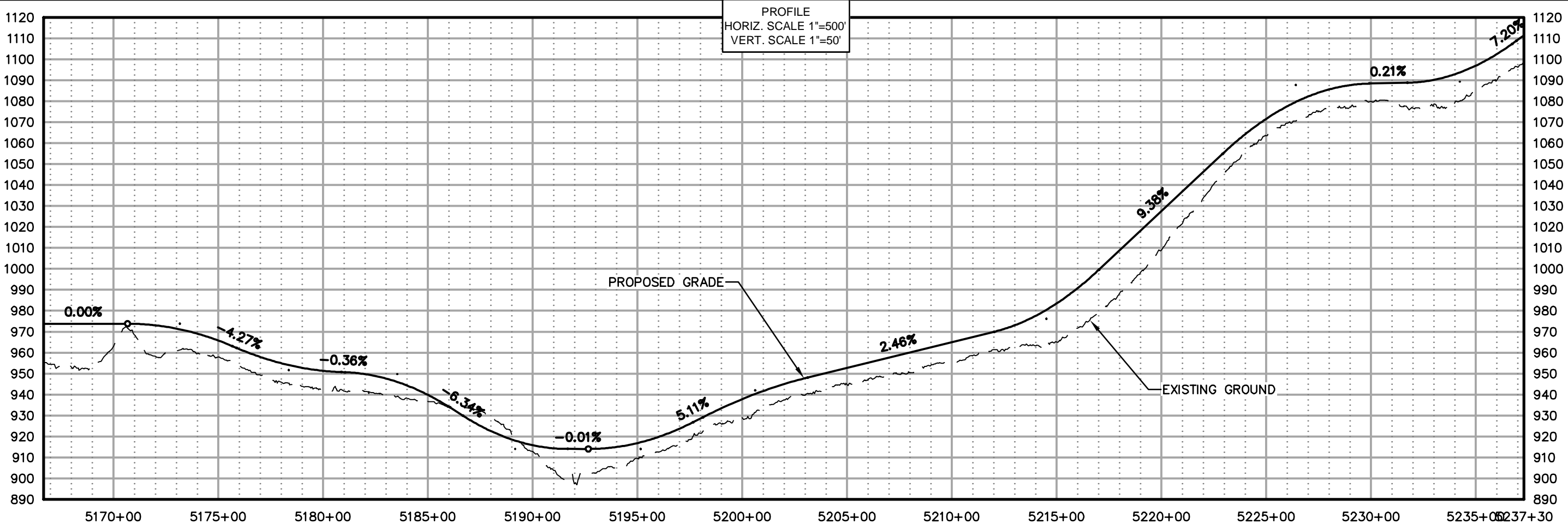
SHEET

N-74

G:\24\60693 Ambler\W\Alatna\CAD\SHEETS\ALATNA - (5).dwg PLOT DATE 2014-11-19 16:19 SAVED DATE 2014-11-19 15:50 USER: jwgner DOWLHKM FILE No: XXX-XX



PROFILE
HORIZ. SCALE 1"=500'
VERT. SCALE 1"=50'





DOWL HKM
Anchorage, Alaska 99503
4041 B Street
907-486-2000
www.dowlhkm.com

AMBLER MINING DISTRICT INDUSTRIAL ACCESS ROAD
PREFERRED (NORTHERN) ALIGNMENT
PLAN AND PROFILE SHEETS


PROJECT 1124.60693.04
DATE 10/07/2014

© DOWLHKM 2014

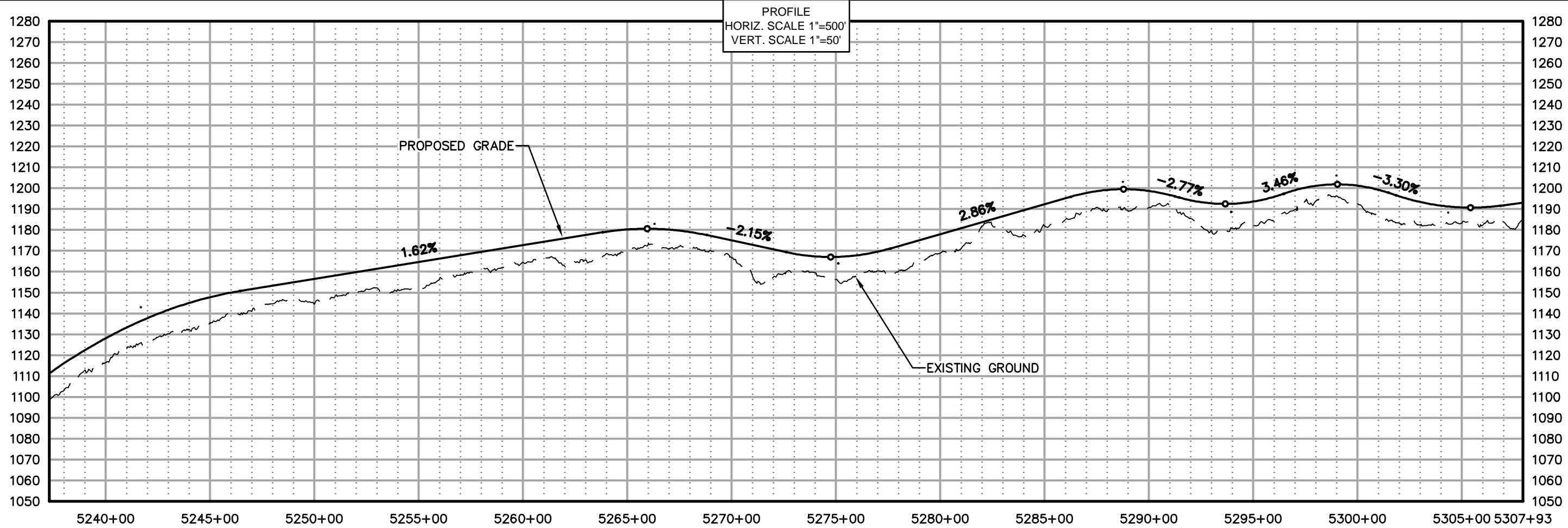
SHEET

N-75

Q:\24\60693 Ambler\W\Alatna\CAD\Sheets\ALATNA - (5).dwg PLOT DATE 2014-11-19 16:20 SAVED DATE 2014-11-19 15:50 USER: jwagner DOWLHKM FILE No: XXX-XX



PROFILE
HORIZ. SCALE 1"=500'
VERT. SCALE 1"=50'



AIDEA
ANALYSIS, DESIGN, AND CONSTRUCTION
AND EXPERT AUTHORITY

AMBLER
MINING DISTRICT
INDUSTRIAL ACCESS ROAD

DOWL HKM
Anchorage, Alaska 99503
www.dowlhkm.com

4041 B Sheet
801-486-2000

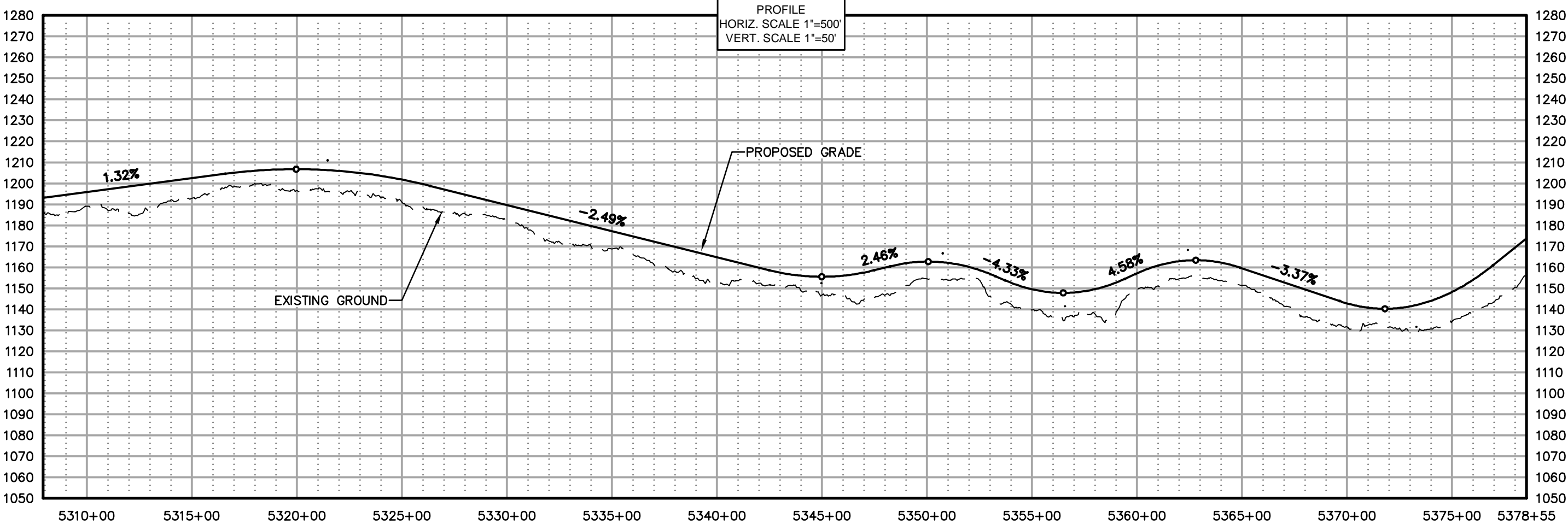
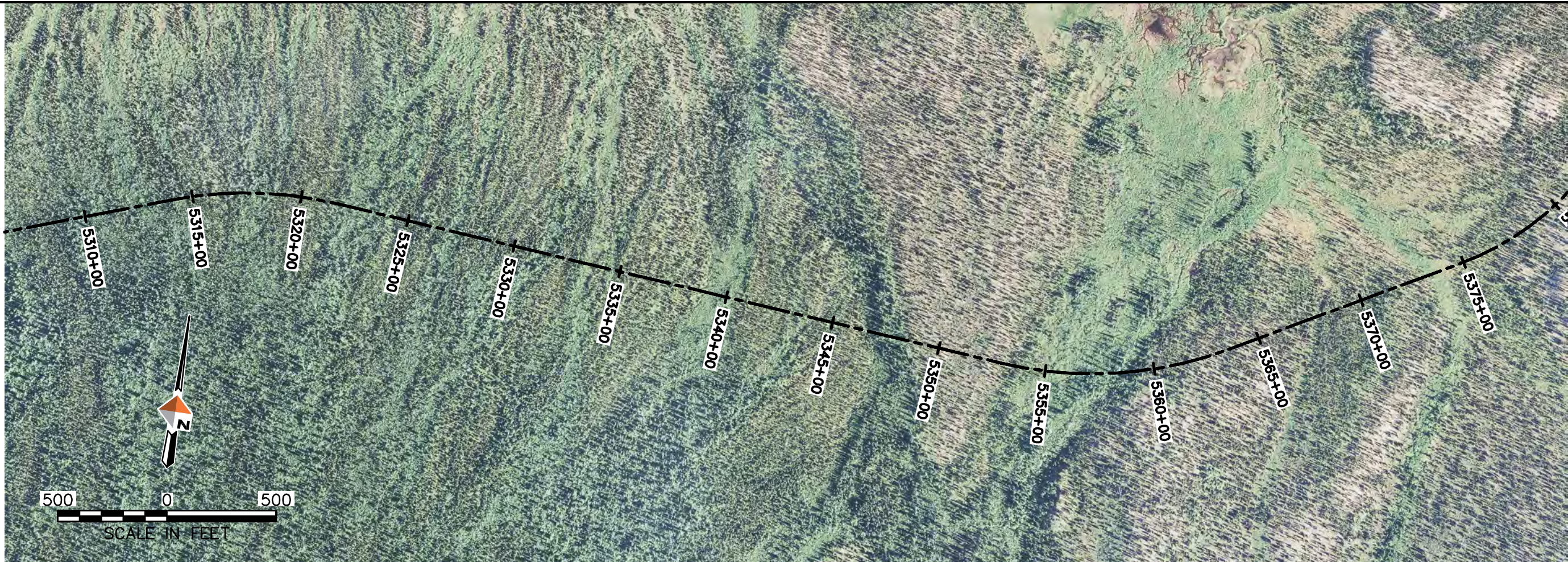
AMBLER MINING DISTRICT INDUSTRIAL ACCESS ROAD
PREFERRED (NORTHERN) ALIGNMENT
PLAN AND PROFILE SHEETS

PROJECT 1124.60693.04
DATE 10/07/2014

© DOWLHKM 2014

SHEET
N-76

Q:\24\60693 Ambler\W\Alatna\CAD\Sheets\ALATNA - (5).dwg PLOT DATE 2014-11-19 16:21 SAVED DATE 2014-11-19 15:50 USER: jwggrner DOWLHKM FILE No: XXX-XX



AMBLER MINING DISTRICT INDUSTRIAL ACCESS ROAD

4041 B Sheet
Anchorage, Alaska 99503
www.dowlhkm.com

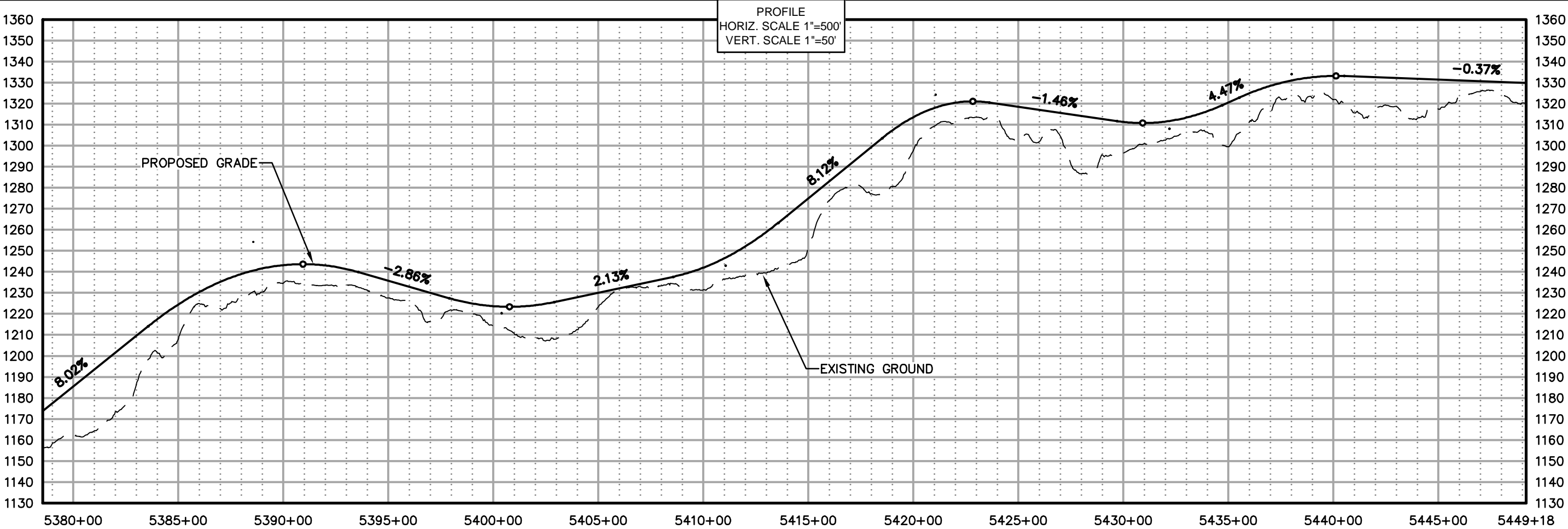
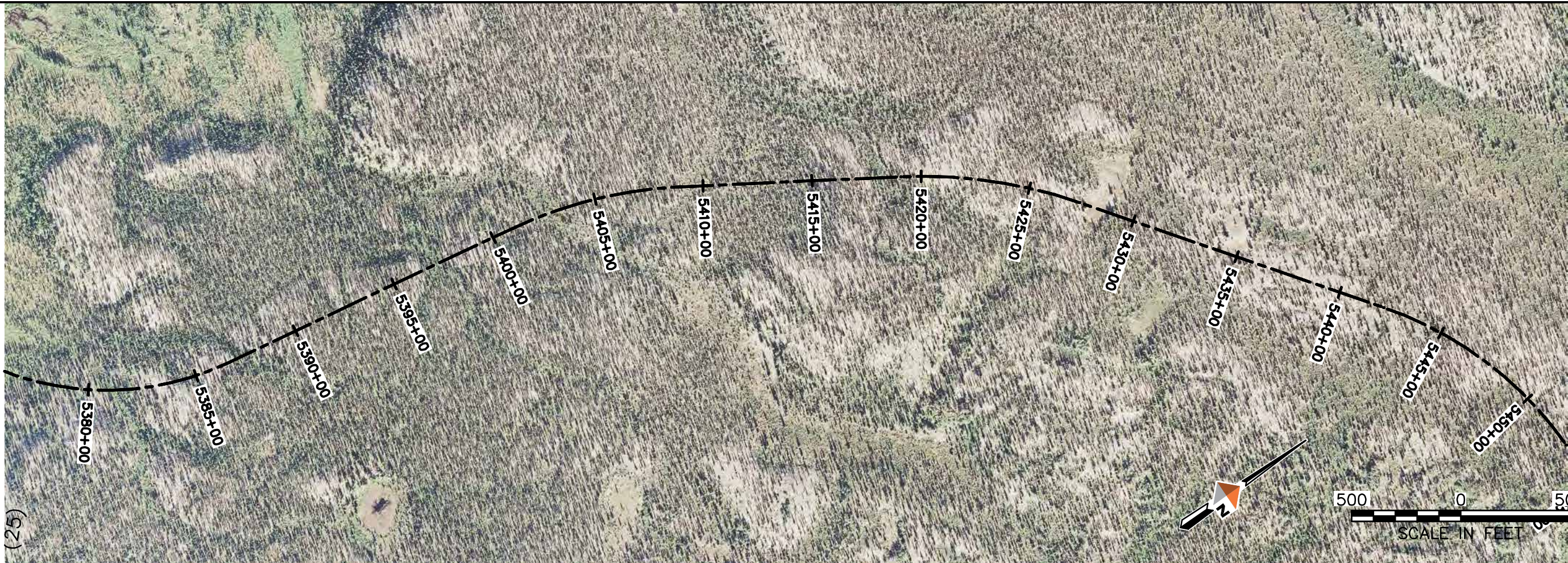
AMBLER MINING DISTRICT INDUSTRIAL ACCESS ROAD
PREFERRED (NORTHERN) ALIGNMENT
PLAN AND PROFILE SHEETS

PROJECT 1124.60693.04
DATE 10/07/2014

© DOWLHKM 2014
SHEET

N-77

G:\24\60693 Ambler\W\Alatna\CAD\Civil\Sheets\ALATNA - (6).dwg PLOT DATE 2014-11-19 16:30 SAVED DATE 2014-11-19 16:19 USER: jwggrner DOWLHKM FILE No: XXX-XX



AIDEA
ANALYSIS, DESIGN, AND CONSTRUCTION
AND EXPERT ADVICE

AMBLER
MINING DISTRICT
INDUSTRIAL ACCESS ROAD

DOWL HKM
Anchorage, Alaska 99503
www.dowlhkm.com

4041 B Sheet
801-486-2000

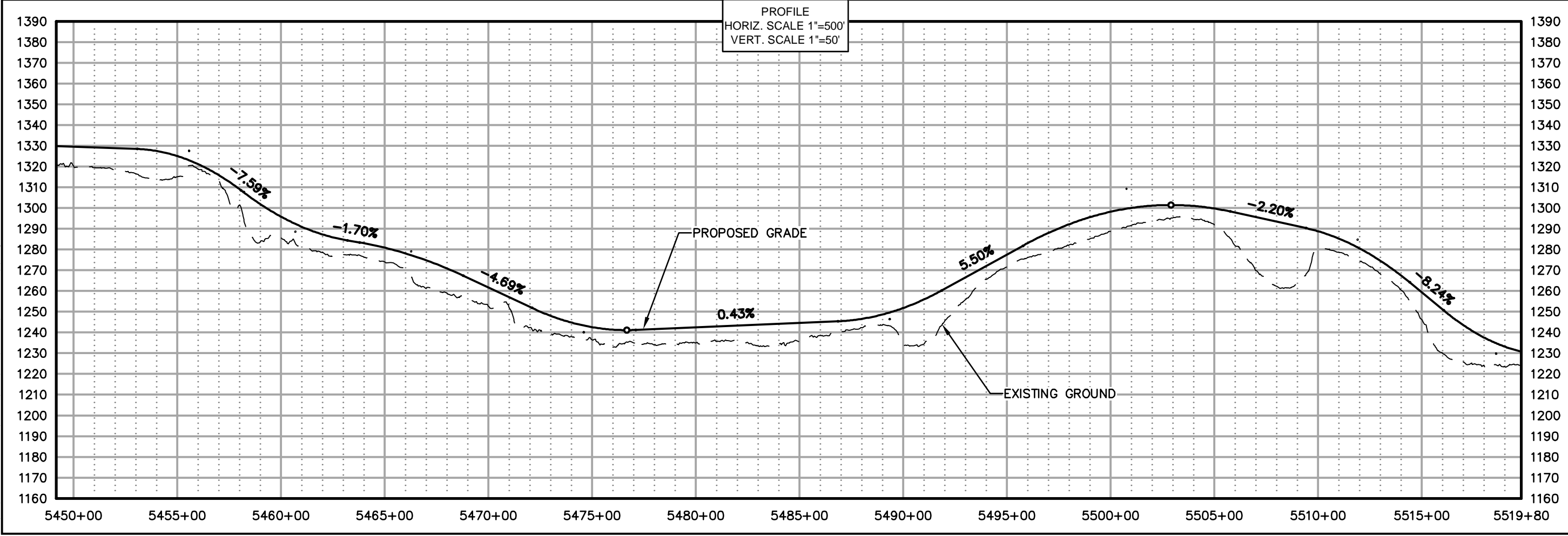
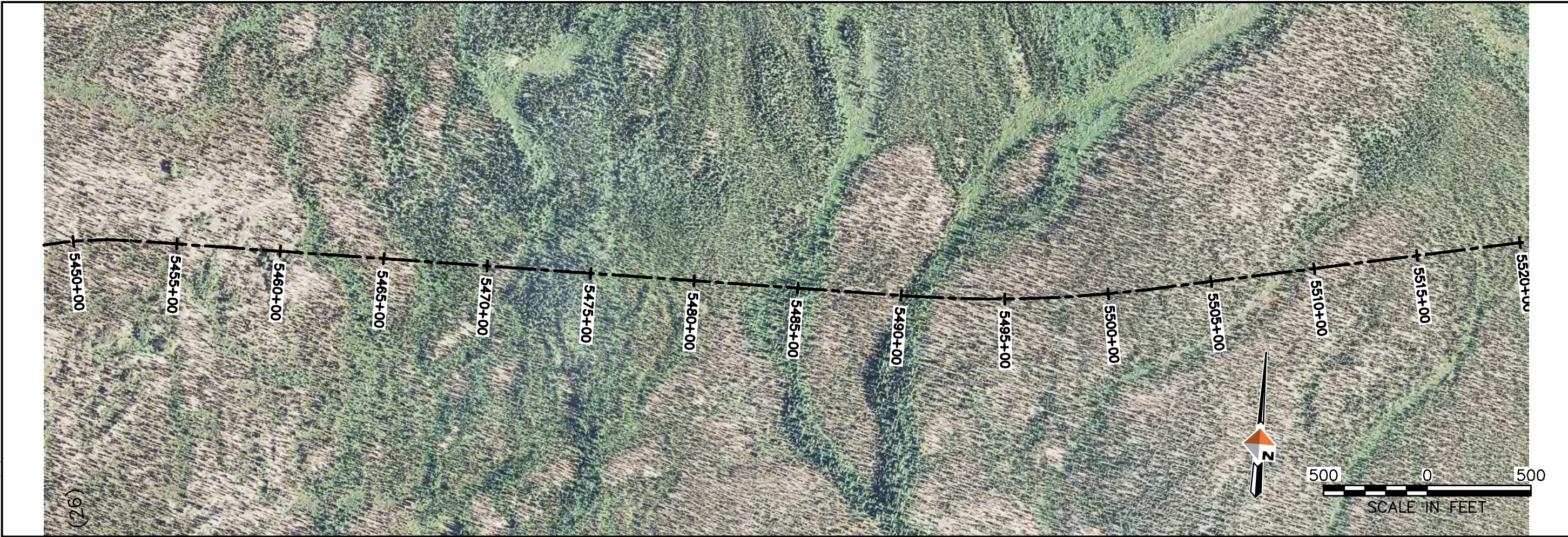
AMBLER MINING DISTRICT INDUSTRIAL ACCESS ROAD
PREFERRED (NORTHERN) ALIGNMENT
PLAN AND PROFILE SHEETS

PROJECT 1124.60693.04
DATE 10/07/2014

© DOWLHKM 2014
SHEET

N-78

Q:\24\60693 Ambler W\Alatna\CAD\SHEETS\ALATNA - (6).dwg PLOT DATE 2014-11-19 16:31 SAVED DATE 2014-11-19 16:19 USER: jwagner DOWLHKM FILE No: XXX-XX



AMBLER MINING DISTRICT INDUSTRIAL ACCESS ROAD

DOWL HKM
Anchorage, Alaska 99503
4041 B Street
907-465-2000
www.dowlhkm.com

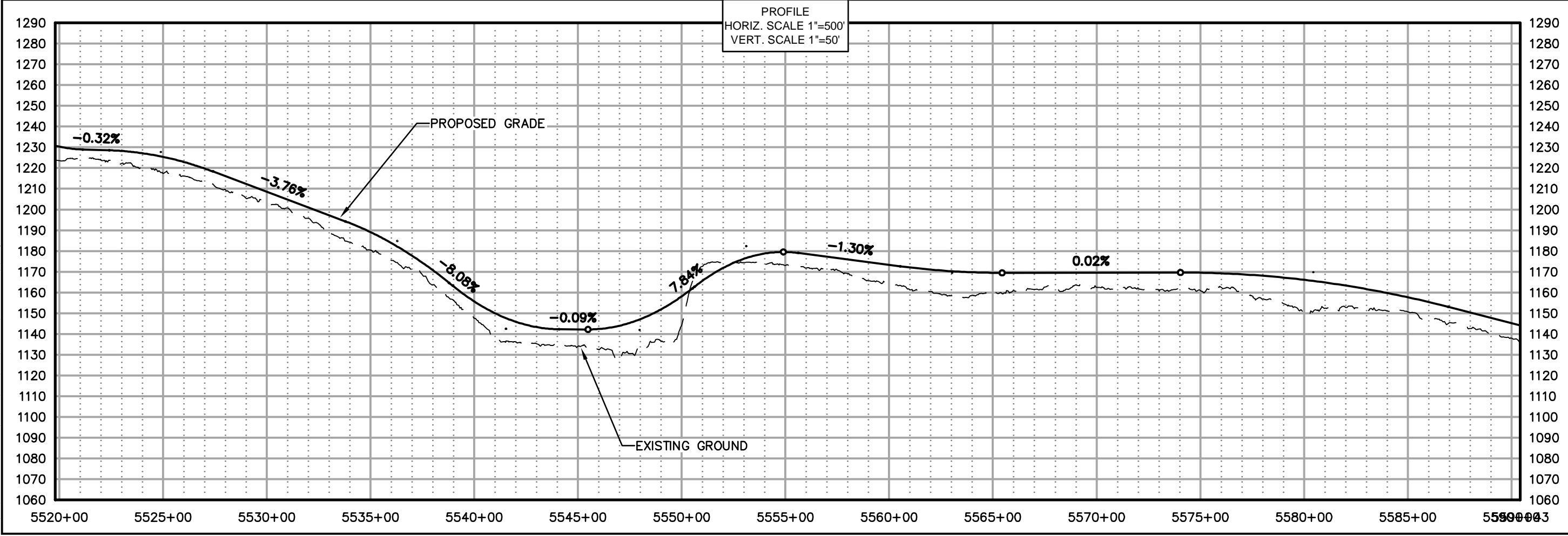

AMBLER MINING DISTRICT INDUSTRIAL ACCESS ROAD
PREFERRED (NORTHERN) ALIGNMENT
PLAN AND PROFILE SHEETS

PROJECT 1124.60693.04
DATE 10/07/2014

© DOWLHKM 2014
SHEET

N-79

g:\24\60693 Ambler WY\Alatna\CAD\SHEETS\ALATNA - (6).dwg PLOT DATE 2014-11-19 16:32 SAVED DATE 2014-11-19 16:19 USER: jwdgrner DOWLHKM FILE No: XXX-XX



AIDEA
ANALYSIS, DESIGN, ENGINEERING, AND EXPERT ADVICE

AMBLER
MINING DISTRICT
INDUSTRIAL ACCESS ROAD

DOWL HKM
Anchorage, Alaska 99503
www.dowlhkm.com

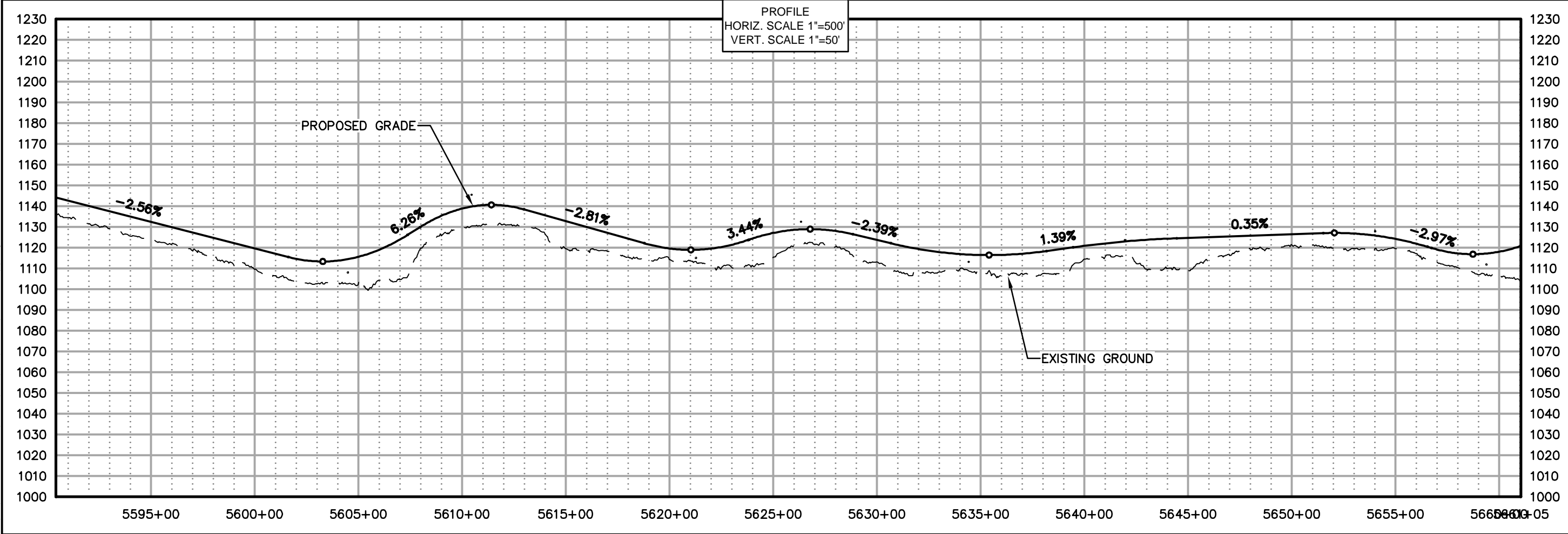
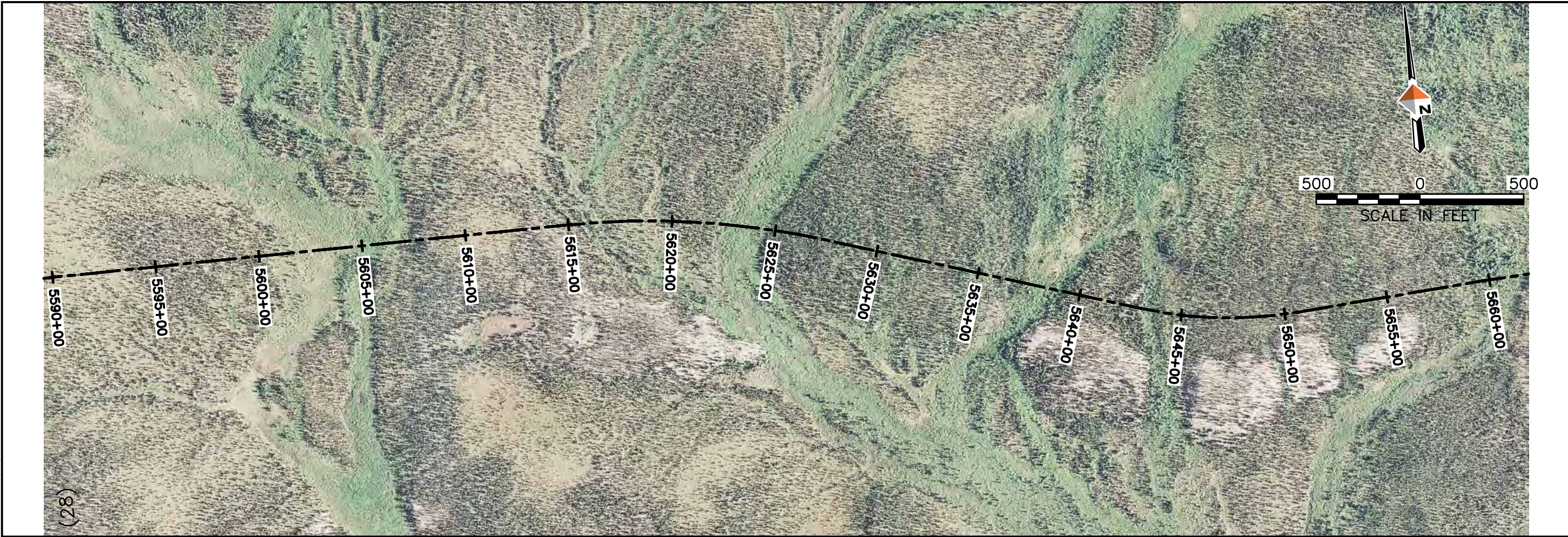
AMBLER MINING DISTRICT INDUSTRIAL ACCESS ROAD
PREFERRED (NORTHERN) ALIGNMENT
PLAN AND PROFILE SHEETS

PROJECT 1124.60693.04
DATE 10/07/2014

© DOWLHKM 2014
SHEET

N-80

G:\24\60693 Ambler\W\Alatna\CAD\SHEETS\ALATNA - (6).dwg PLOT DATE 2014-11-19 16:33 SAVED DATE 2014-11-19 16:19 USER: jwagner DOWLHKM FILE No: XXX-XX



PROJECT 1124.60693.04
DATE 10/07/2014

© DOWLHKM 2014
SHEET

N-81

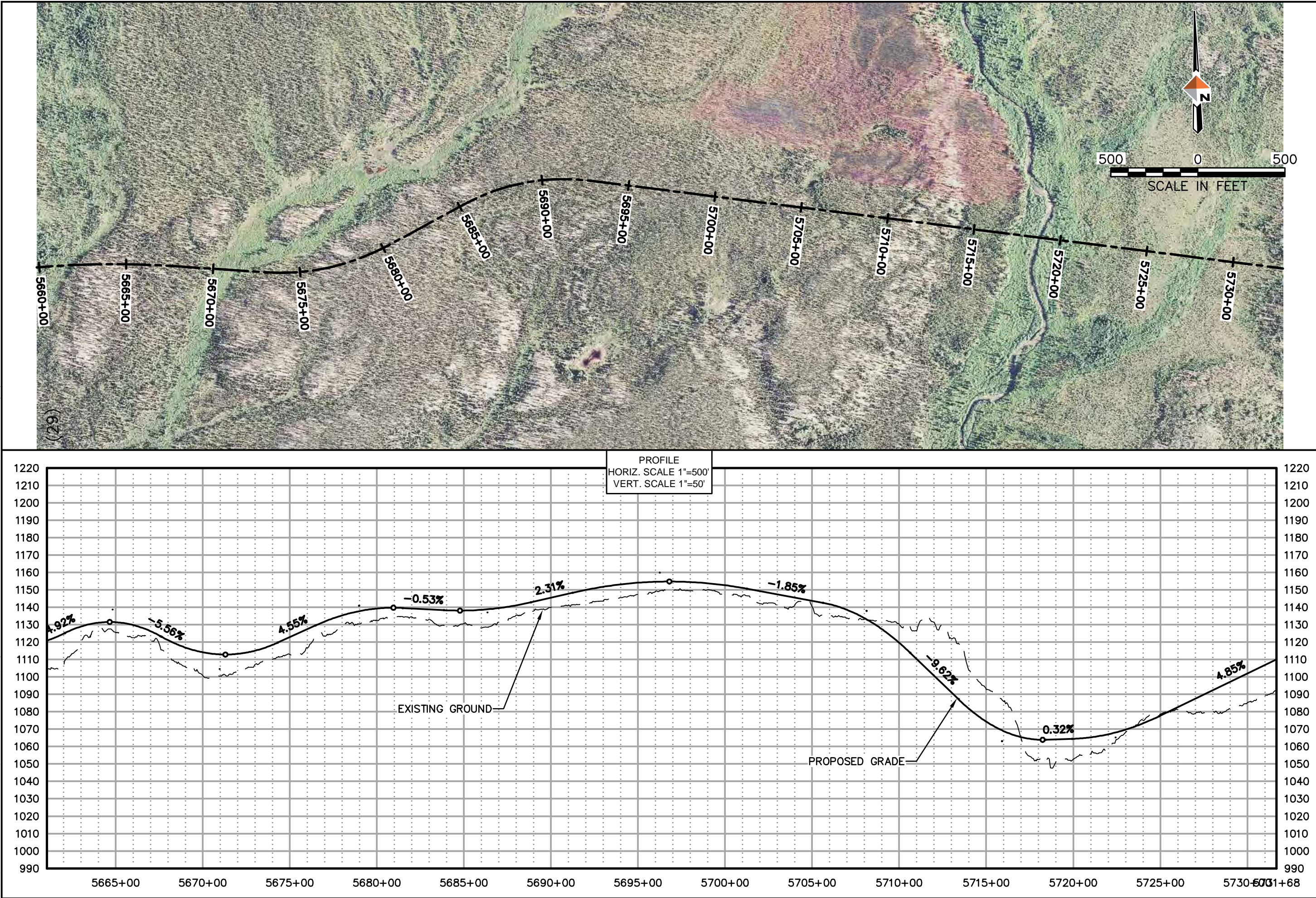
AMBLER MINING DISTRICT INDUSTRIAL ACCESS ROAD
PREFERRED (NORTHERN) ALIGNMENT
PLAN AND PROFILE SHEETS

DOWL HKM
Anchorage, Alaska 99503
4041 B Street
907-465-2000
www.dowlhkm.com

AMBLER MINING DISTRICT
INDUSTRIAL ACCESS ROAD

AIDEA
ANALYSIS, DESIGN, ENGINEERING
AND EXPERT ADVICE

G:\24\60693 Ambler W\Alatna\CAD\SHEETS\ALATNA - (6).dwg PLOT DATE 2014-11-19 16:34 SAVED DATE 2014-11-19 16:19 USER: jwgner DOWLHKM FILE No: XXX-XX



AIDEA
ANALYSIS, DESIGN, ENGINEERING, AND EXPERT ADVICE

AMBLER MINING DISTRICT
INDUSTRIAL ACCESS ROAD

DOWL HKM
Anchorage, Alaska 99503
www.dowlhkm.com

4041 B Sheet
801-456-2000

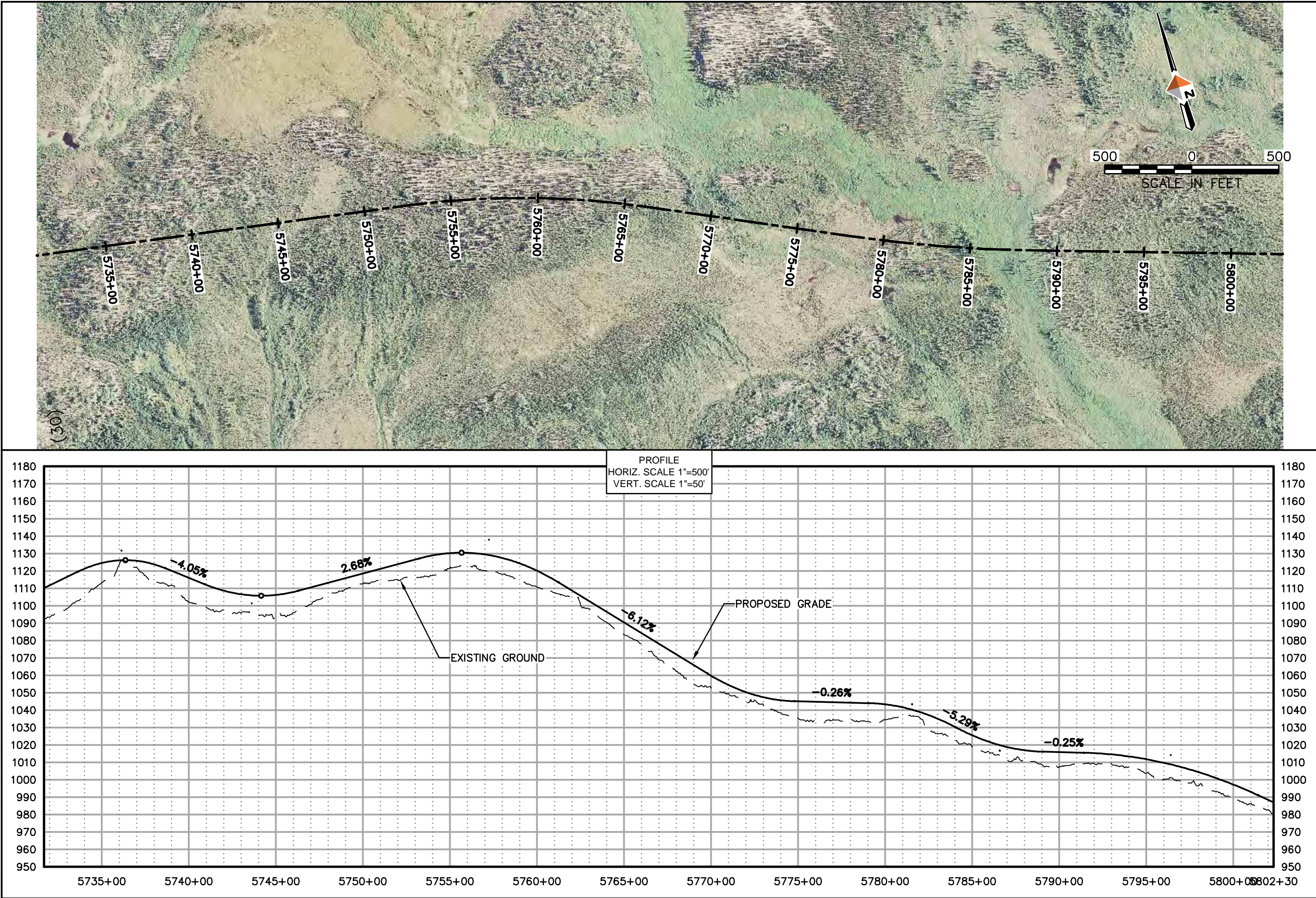
AMBLER MINING DISTRICT INDUSTRIAL ACCESS ROAD
PREFERRED (NORTHERN) ALIGNMENT
PLAN AND PROFILE SHEETS

PROJECT 1124.60693.04
DATE 10/07/2014

© DOWLHKM 2014
SHEET

N-82

Q:\24\60693 Ambler\W\Alatna\CAD\Civil\SHEETS\ALATNA - (7).dwg PLOT DATE 2014-11-19 16:41 SAVED DATE 2014-11-19 16:27 USER: jwgtrn DOWLHKM FILE No: XXX-XX



DOWL HKM
Anchorage, Alaska 99503
www.dowlhkm.com

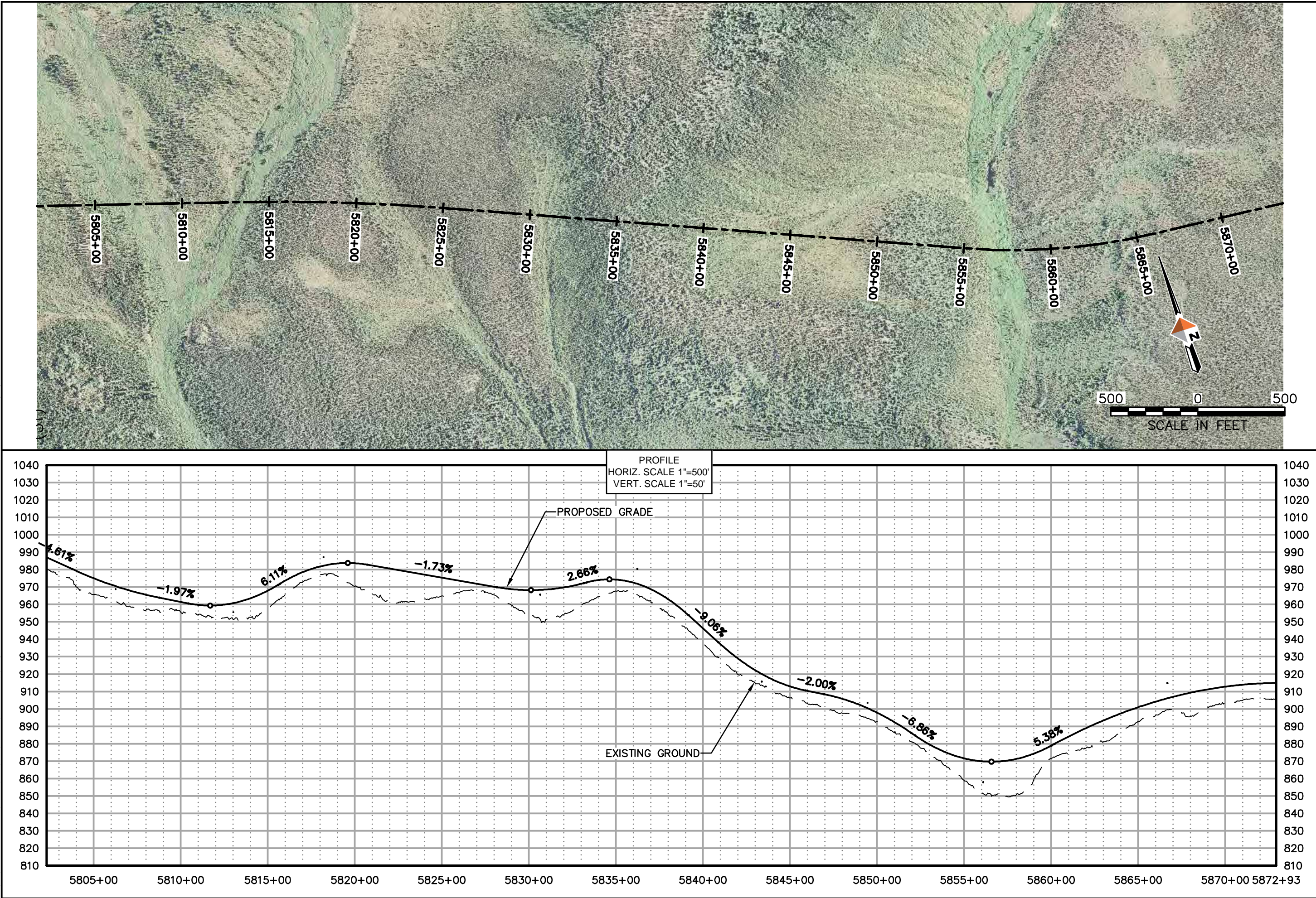
AMBLER MINING DISTRICT INDUSTRIAL ACCESS ROAD
PREFERRED (NORTHERN) ALIGNMENT
PLAN AND PROFILE SHEETS

AIDEA
ANALYSIS, DESIGN, ENGINEERING
AND EXPERT ADVICE

PROJECT 1124.60693.04
DATE 10/07/2014

© DOWLHKM 2014
SHEET
N-83

g:\24\60693 Ambler W\Alatna\CAD\Civil\Sheets\ALATNA - (7).dwg PLOT DATE 2014-11-19 16:43 SAVED DATE 2014-11-19 16:27 USER: jwagner DOWLHKM FILE No: XXX-XX



AIDEA
ANALYSIS, DESIGN, ENGINEERING, AND EXPERT ADVICE

AMBLER
MINING DISTRICT
INDUSTRIAL ACCESS ROAD

DOWL HKM
Anchorage, Alaska 99503
www.dowlhkm.com

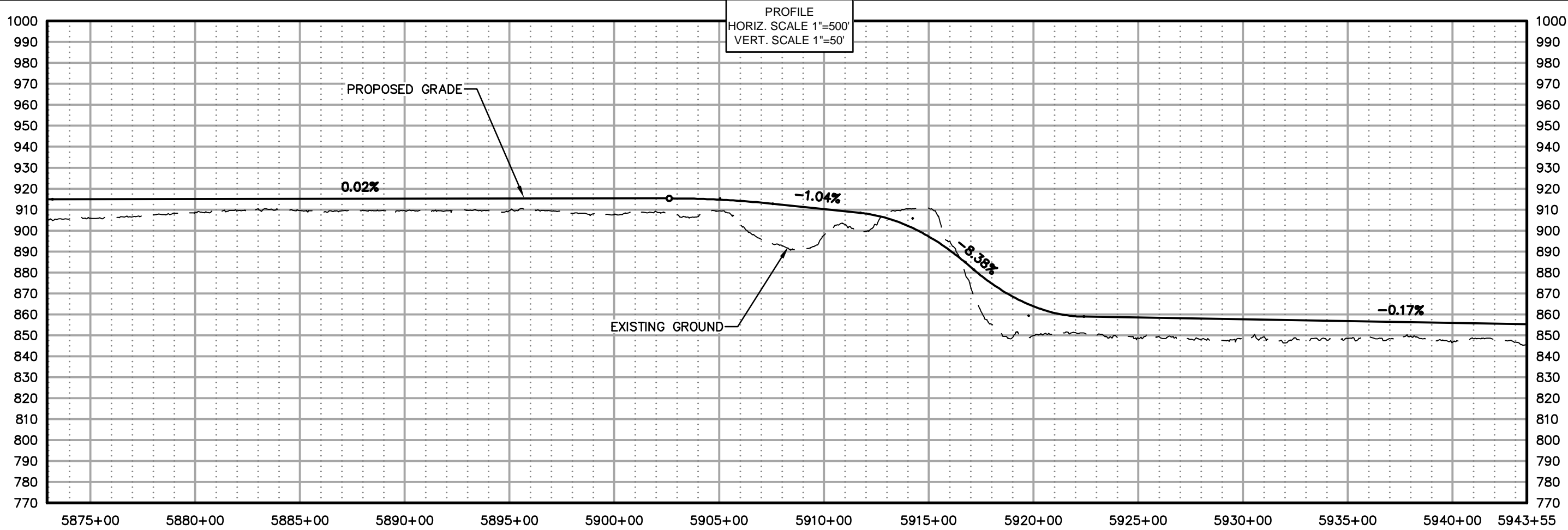

AMBLER MINING DISTRICT INDUSTRIAL ACCESS ROAD
PREFERRED (NORTHERN) ALIGNMENT
PLAN AND PROFILE SHEETS

PROJECT 1124.60693.04
DATE 10/07/2014

© DOWLHKM 2014
SHEET

N-84

G:\24\60693 Ambler\W\Alatna\CAD\Civil\Sheets\ALATNA - (7).dwg PLOT DATE 2014-11-19 16:45 SAVED DATE 2014-11-19 16:27 USER: jwagner DOWLHKM FILE No: XXX-XX



AIDEA
ANALYSIS, DESIGN, ENGINEERING
AND EXPERT AUTHORITY

AMBLER
MINING DISTRICT
INDUSTRIAL ACCESS ROAD

DOWL HKM
Anchorage, Alaska 99503
4041 B Street
907-486-2000
www.dowlhkm.com

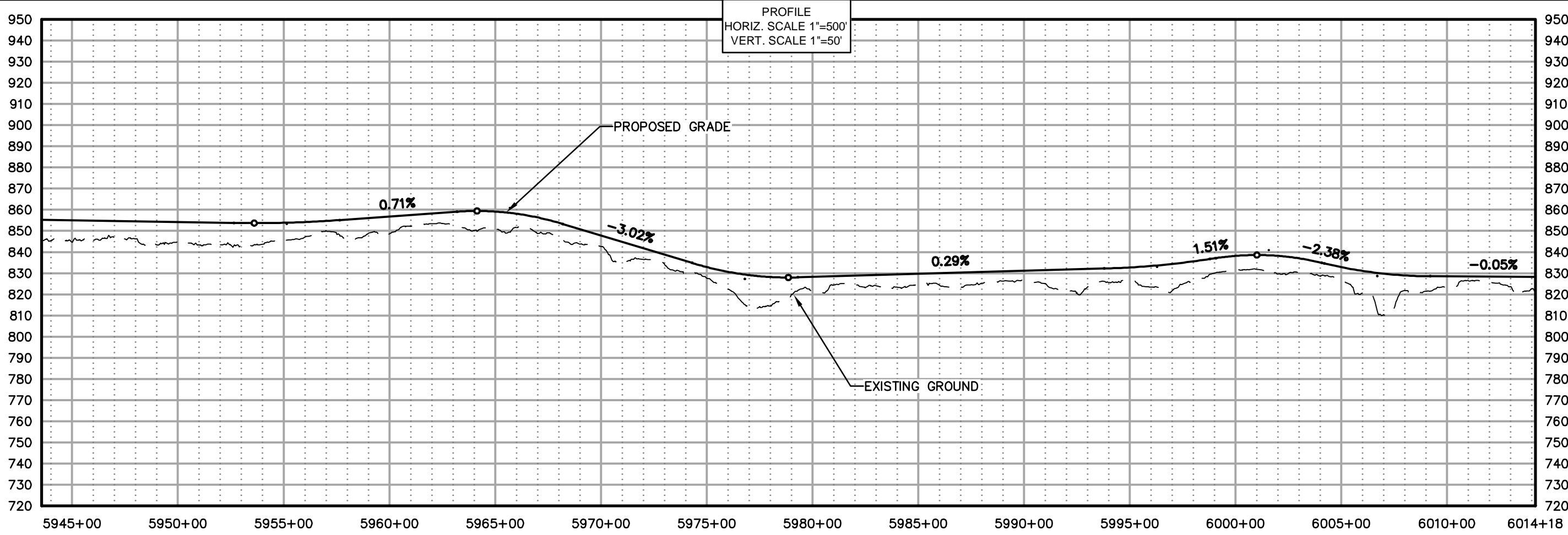
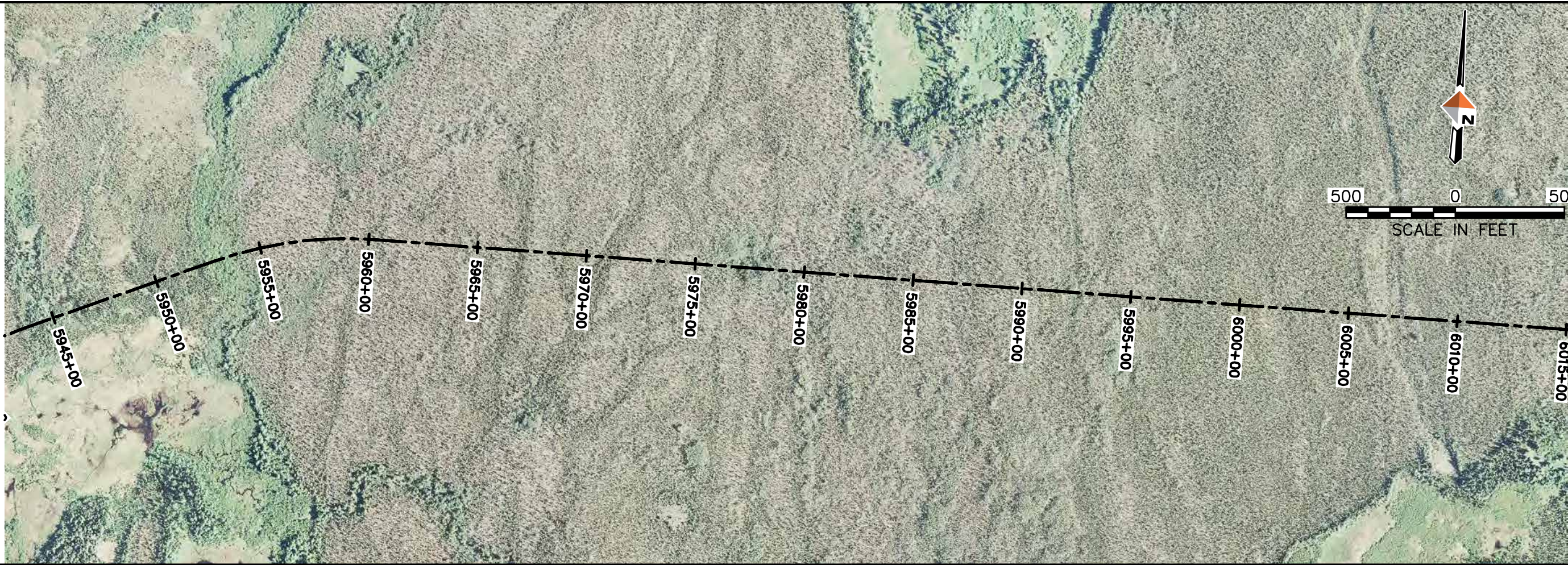
AMBLER MINING DISTRICT INDUSTRIAL ACCESS ROAD
PREFERRED (NORTHERN) ALIGNMENT
PLAN AND PROFILE SHEETS

PROJECT 1124.60693.04
DATE 10/07/2014

© DOWLHKM 2014
SHEET

N-85

G:\24\60693 Ambler\W\Alatna\CAD\Civil\Sheets\ALATNA - (7).dwg PLOT DATE 2014-11-19 16:47 SAVED DATE 2014-11-19 16:27 USER: jwagner DOWLHKM FILE No: XXX-XX



Alaska Infrastructure Development and Export Authority

AMBLER MINING DISTRICT INDUSTRIAL ACCESS ROAD

DOWL HKM
Anchorage, Alaska 99503
www.dowlhkm.com

4041 B Sheet
800-485-2000

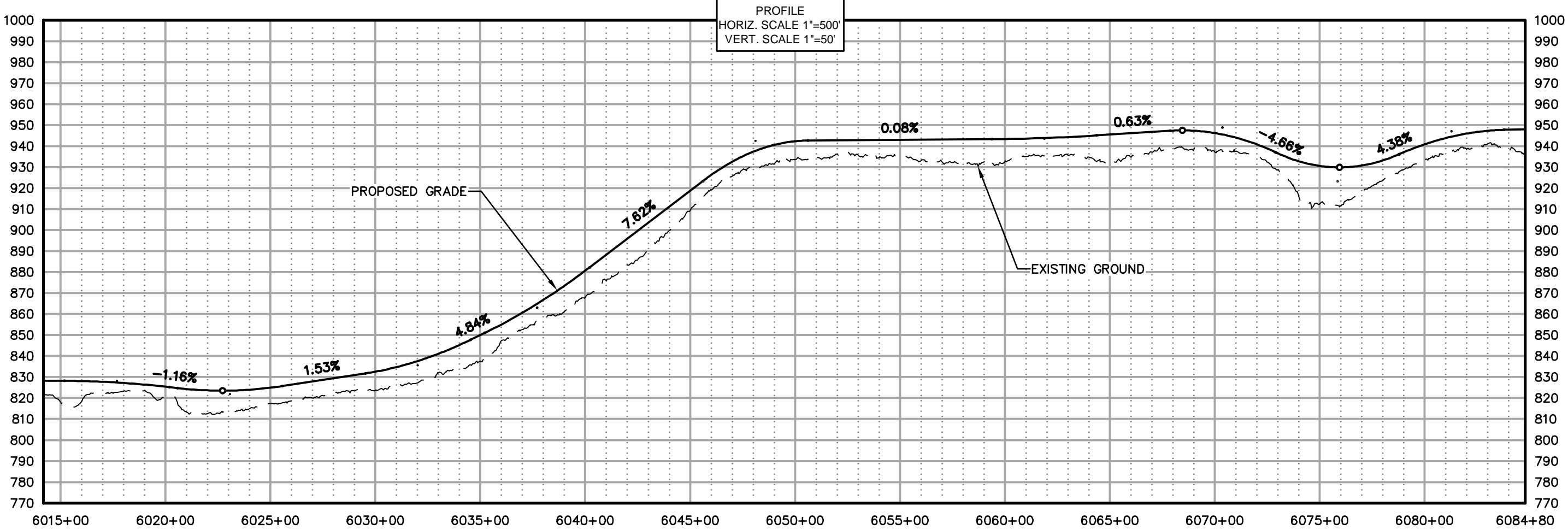
AMBLER MINING DISTRICT INDUSTRIAL ACCESS ROAD
PREFERRED (NORTHERN) ALIGNMENT
PLAN AND PROFILE SHEETS

PROJECT 1124.60693.04
DATE 10/07/2014

© DOWLHKM 2014
SHEET

N-86

G:\24\60693 Ambler W\Alatna\CAD\Sheets\ALATNA - (7).dwg PLOT DATE 2014-11-19 16:49 SAVED DATE 2014-11-19 16:27 USER: jwagner DOWLHKM FILE No: XXX-XX



AIDEA
ANALYSIS, DESIGN, ENGINEERING, AND EXPERT ADVICE

AMBLER
MINING DISTRICT
INDUSTRIAL ACCESS ROAD

DOWL HKM
Anchorage, Alaska 99503
4041 B Street
907-486-2000
www.dowlhkm.com

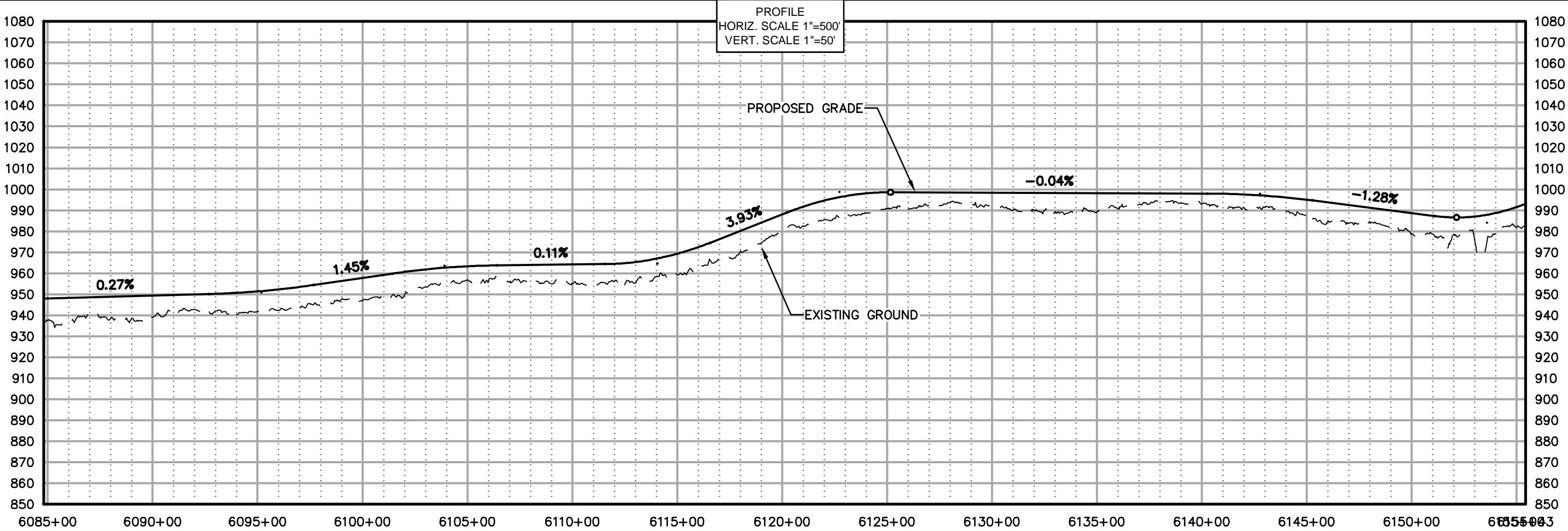
AMBLER MINING DISTRICT INDUSTRIAL ACCESS ROAD
PREFERRED (NORTHERN) ALIGNMENT
PLAN AND PROFILE SHEETS

PROJECT 1124.60693.04
DATE 10/07/2014

© DOWLHKM 2014
SHEET

N-87

G:\24\60693 Ambler\W\Alatna\CAD\Civil\Sheets\ALATNA - (8).dwg PLOT DATE 2014-11-20 07:54 SAVED DATE 2014-11-19 16:40 USER: jwagner DOWLHKM FILE No: XXX-XX



AIDEA
ALASKA INFRASTRUCTURE DEVELOPMENT AND EXPERT AUTHORITY

AMBLER MINING DISTRICT
INDUSTRIAL ACCESS ROAD

DOWL HKM
Anchorage, Alaska 99503
www.dowlhkm.com

4041 B Sheet
807-486-2000

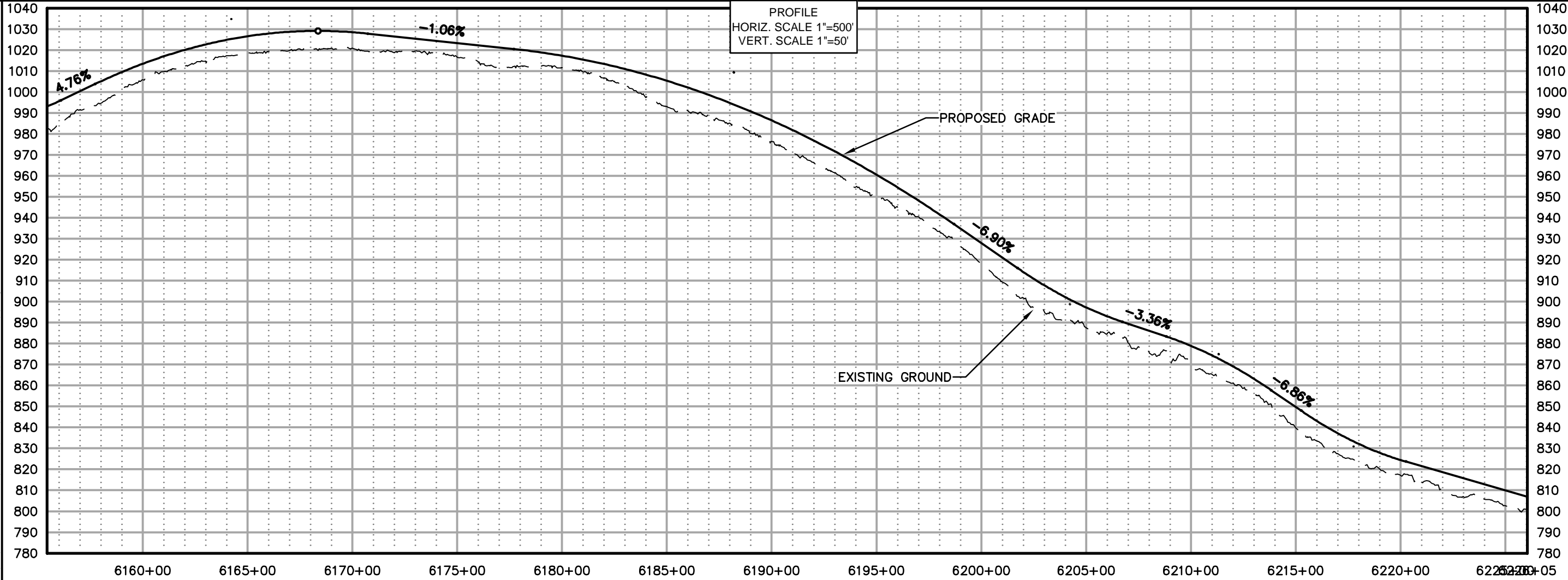
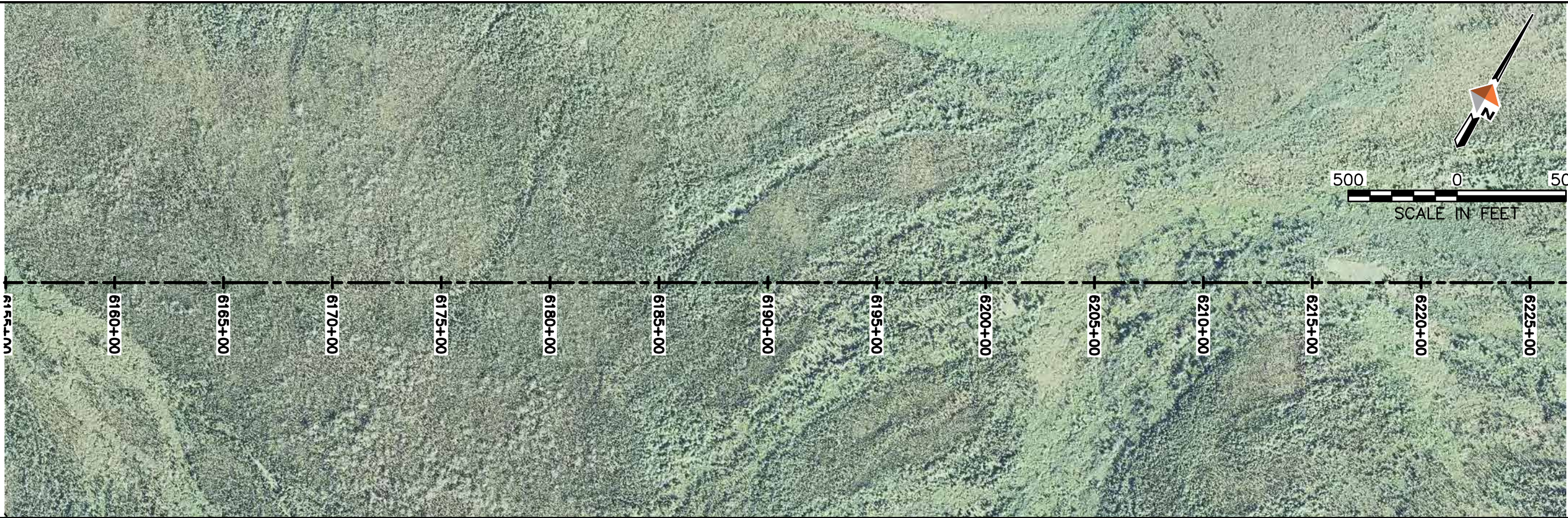
AMBLER MINING DISTRICT INDUSTRIAL ACCESS ROAD
PREFERRED (NORTHERN) ALIGNMENT
PLAN AND PROFILE SHEETS

PROJECT 1124.60693.04
DATE 10/07/2014

© DOWLHKM 2014
SHEET

N-88

g:\24\60693\Ambler\W\Alatna\CAD\Civil\Sheets\ALATNA - (8).dwg PLOT DATE 2014-11-20 07:55 SAVED DATE 2014-11-19 16:40 USER: jwagner DOWLHKM FILE No: XXX-XX



AMBLER MINING DISTRICT INDUSTRIAL ACCESS ROAD

4041 B Sheet
201-455-2000
www.dowlhkm.com

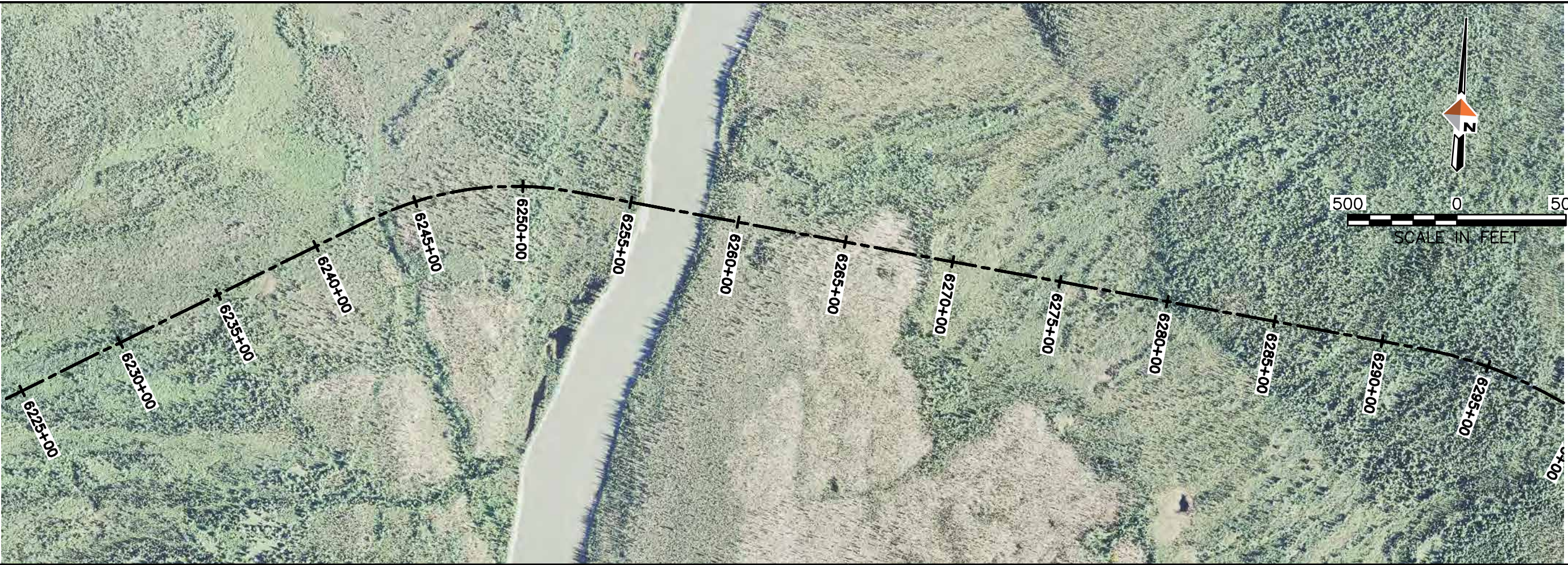
AMBLER MINING DISTRICT INDUSTRIAL ACCESS ROAD
PREFERRED (NORTHERN) ALIGNMENT
PLAN AND PROFILE SHEETS

PROJECT 1124.60693.04
DATE 10/07/2014

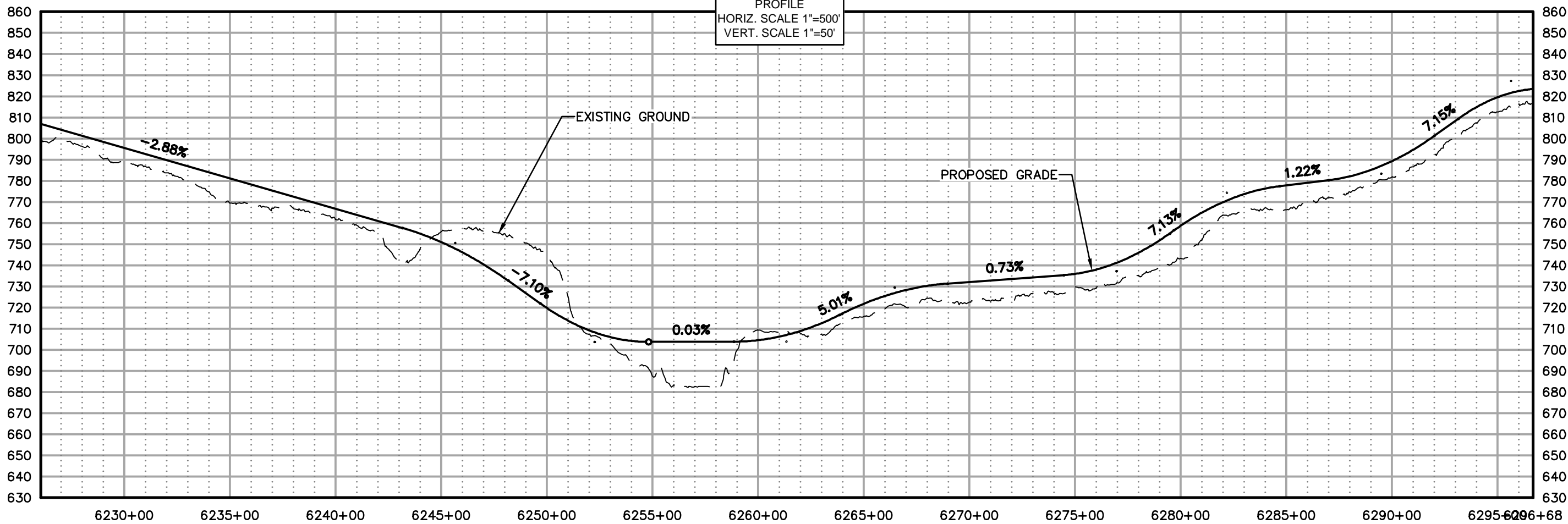
© DOWLHKM 2014

SHEET
N-89

G:\24\60693 Ambler\W\Alatna\CAD\civil\Sheets\ALATNA - (8).dwg PLOT DATE 2014-11-20 07:56 SAVED DATE 2014-11-19 16:40 USER: jwagner DOWLHKM FILE No: XXX-XX



PROFILE
HORIZ. SCALE 1"=500'
VERT. SCALE 1"=50'



AMBLER MINING DISTRICT INDUSTRIAL ACCESS ROAD

DOWL HKM
Anchorage, Alaska 99503
4041 B Street
907-466-2000
www.dowlhkm.com

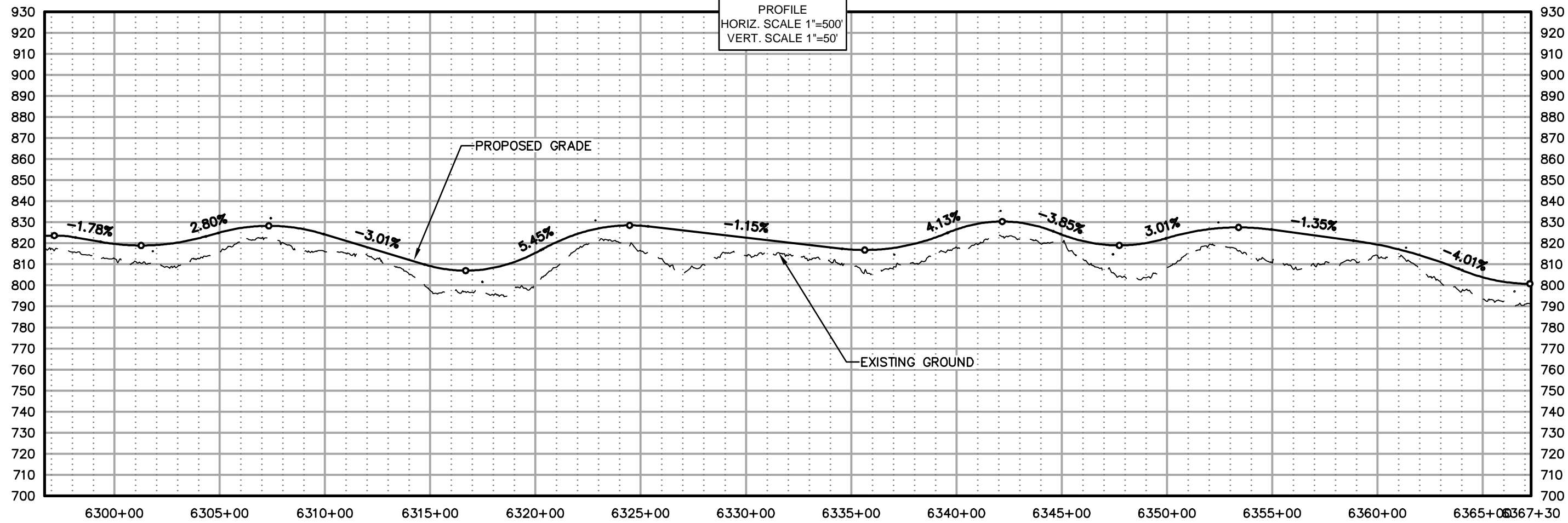
AMBLER MINING DISTRICT INDUSTRIAL ACCESS ROAD
PREFERRED (NORTHERN) ALIGNMENT
PLAN AND PROFILE SHEETS

PROJECT 1124.60693.04
DATE 10/07/2014

© DOWLHKM 2014
SHEET

N-90

G:\24\60693 Ambler\W\Alatna\CAD\civil\Sheets\ALATNA - (8).dwg PLOT DATE 2014-11-20 07:57 SAVED DATE 2014-11-19 16:40 USER: jwagner DOWLHKM FILE No: XXX-XX



AIDEA
ANALYSIS, DESIGN, ENGINEERING, AND EXPERT ADVICE

AMBLER
MINING DISTRICT
INDUSTRIAL ACCESS ROAD

DOWL HKM
Anchorage, Alaska 99503
www.dowlhkm.com

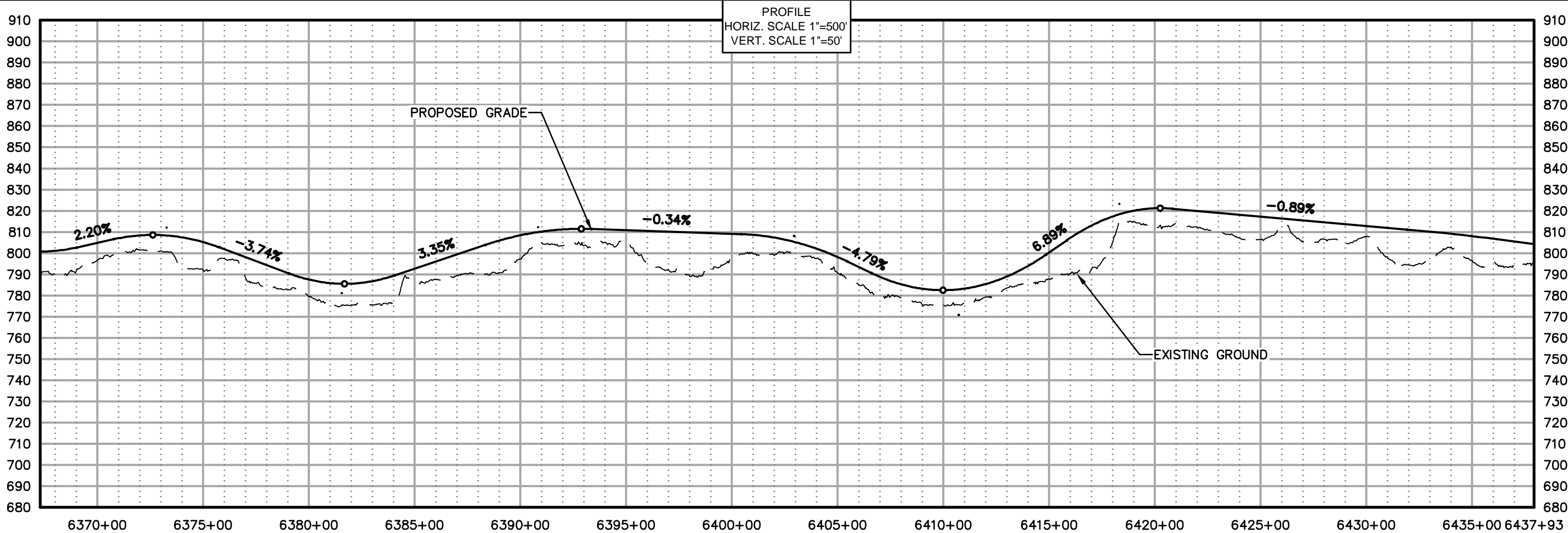
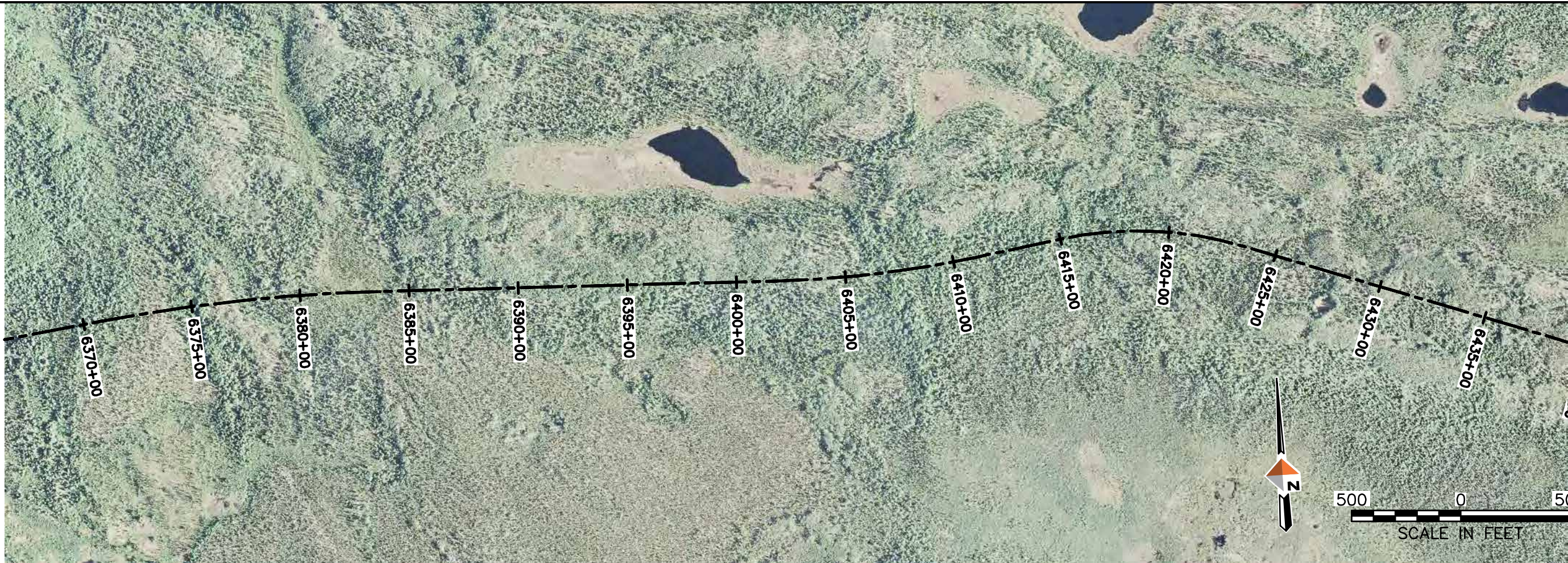
AMBLER MINING DISTRICT INDUSTRIAL ACCESS ROAD
PREFERRED (NORTHERN) ALIGNMENT
PLAN AND PROFILE SHEETS

PROJECT 1124.60693.04
DATE 10/07/2014

© DOWLHKM 2014
SHEET

N-91

G:\24\60693 Ambler\W\Alatna\CAD\Civil\Sheets\ALATNA - (8).dwg PLOT DATE 2014-11-20 07:58 SAVED DATE 2014-11-19 16:40 USER: jwagner DOWLHKM FILE No: XXX-XX



AIDEA
ANALYSIS, DESIGN, ENGINEERING, AND EXPERT AUTHORITY

AMBLER MINING DISTRICT
INDUSTRIAL ACCESS ROAD

DOWL HKM
Anchorage, Alaska 99503
www.dowlhkm.com

4041 B Sheet
2014-08-2000

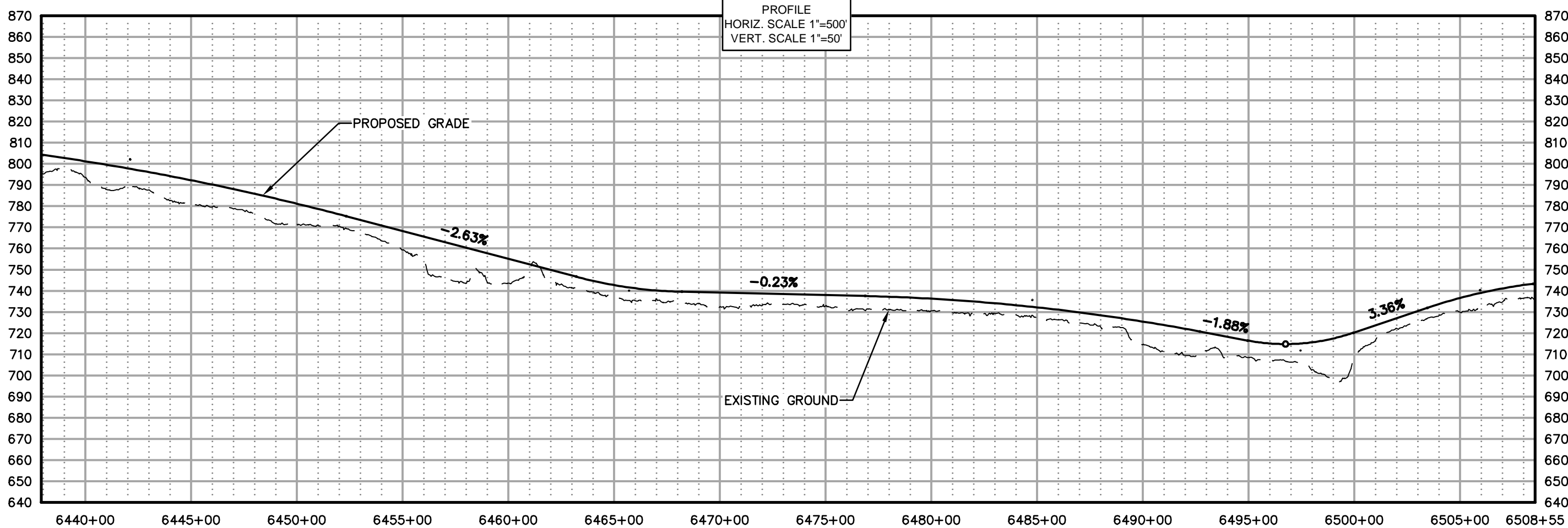

AMBLER MINING DISTRICT INDUSTRIAL ACCESS ROAD
PREFERRED (NORTHERN) ALIGNMENT
PLAN AND PROFILE SHEETS

PROJECT 1124.60693.04
DATE 10/07/2014

© DOWLHKM 2014
SHEET

N-92

g:\24\60693 Ambler\W\Alatna\CAD\Sheets\ALATNA - (9).dwg PLOT DATE 2014-11-20 08:22 SAVED DATE 2014-11-20 08:18 USER: jwagner DOWLHKM FILE No: XXX-XX



Alaska Infrastructure Development and Export Authority

AMBLER MINING DISTRICT INDUSTRIAL ACCESS ROAD

DOWL HKM
Anchorage, Alaska 99503
4041 B Street
907-465-2000
www.dowlhkm.com

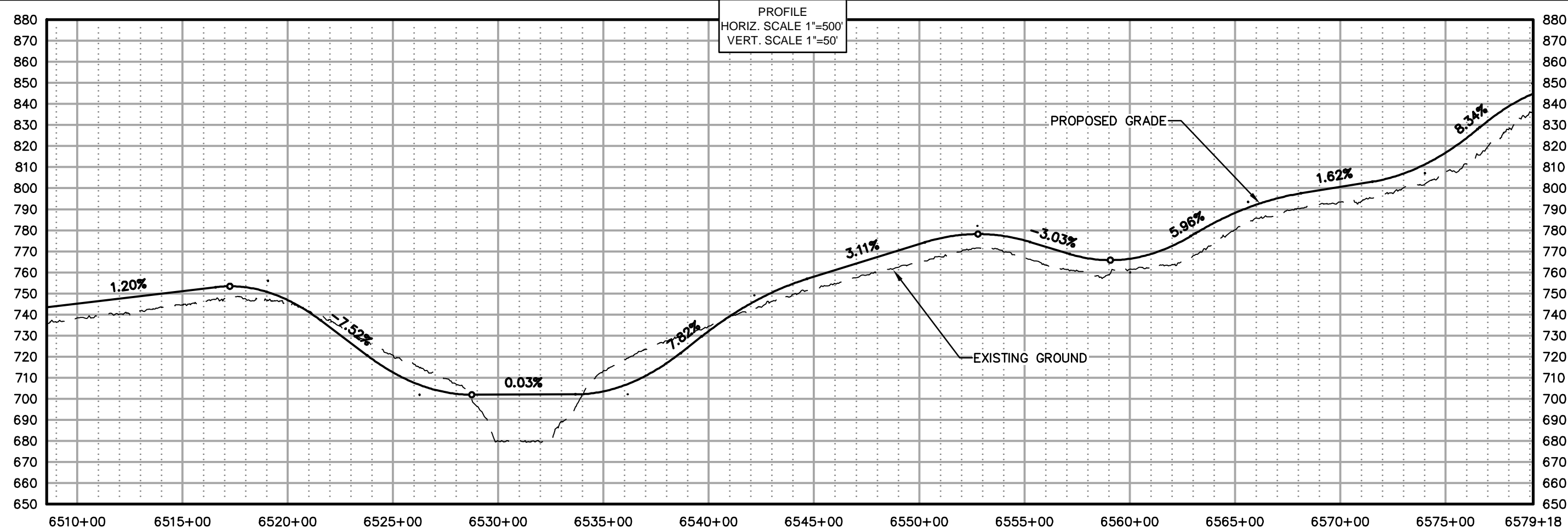
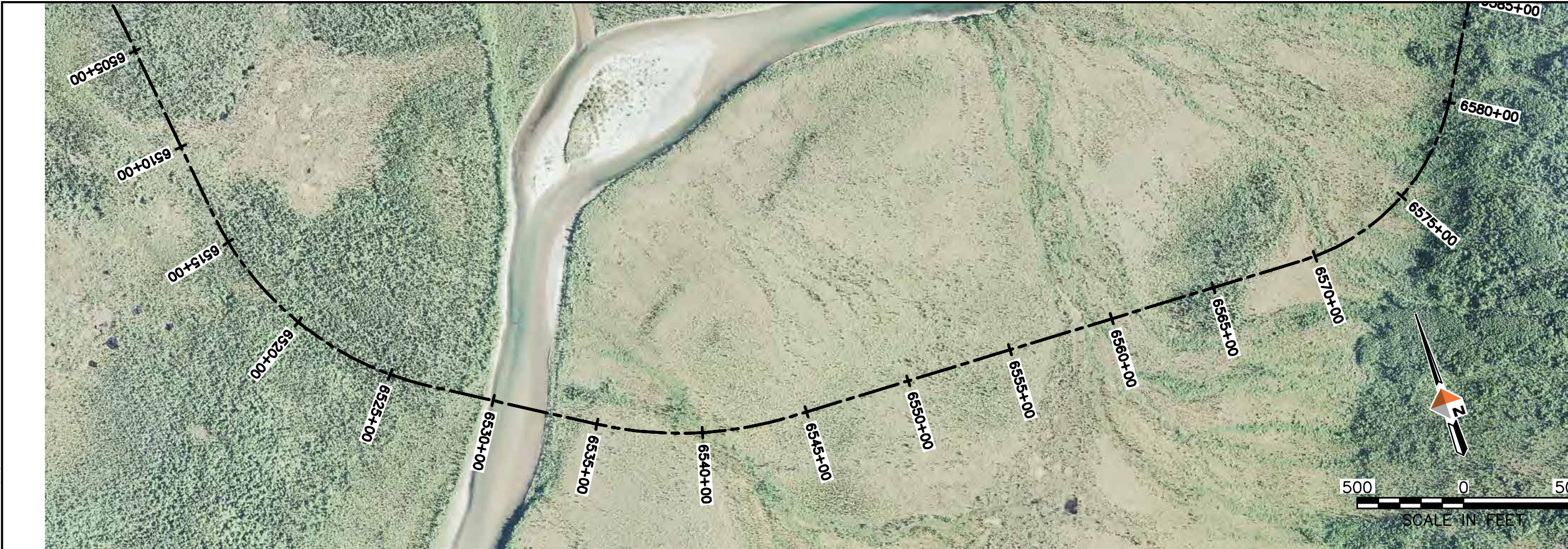
AMBLER MINING DISTRICT INDUSTRIAL ACCESS ROAD
PREFERRED (NORTHERN) ALIGNMENT
PLAN AND PROFILE SHEETS

PROJECT 1124.60693.04
DATE 10/07/2014

© DOWLHKM 2014
SHEET

N-93

G:\24\60693 Ambler\W\Alatna\CAD\SHEETS\ALATNA - (9).dwg PLOT DATE 2014-11-20 08:24 SAVED DATE 2014-11-20 08:18 USER: jwagner DOWLHKM FILE No: XXX-XX



AIDEA
ANALYSIS, DESIGN, ENGINEERING, AND EXPERT ADVICE

AMBLER
MINING DISTRICT
INDUSTRIAL ACCESS ROAD

DOWL HKM
Anchorage, Alaska 99503
4041 B Street
907-485-2000
www.dowlhkm.com

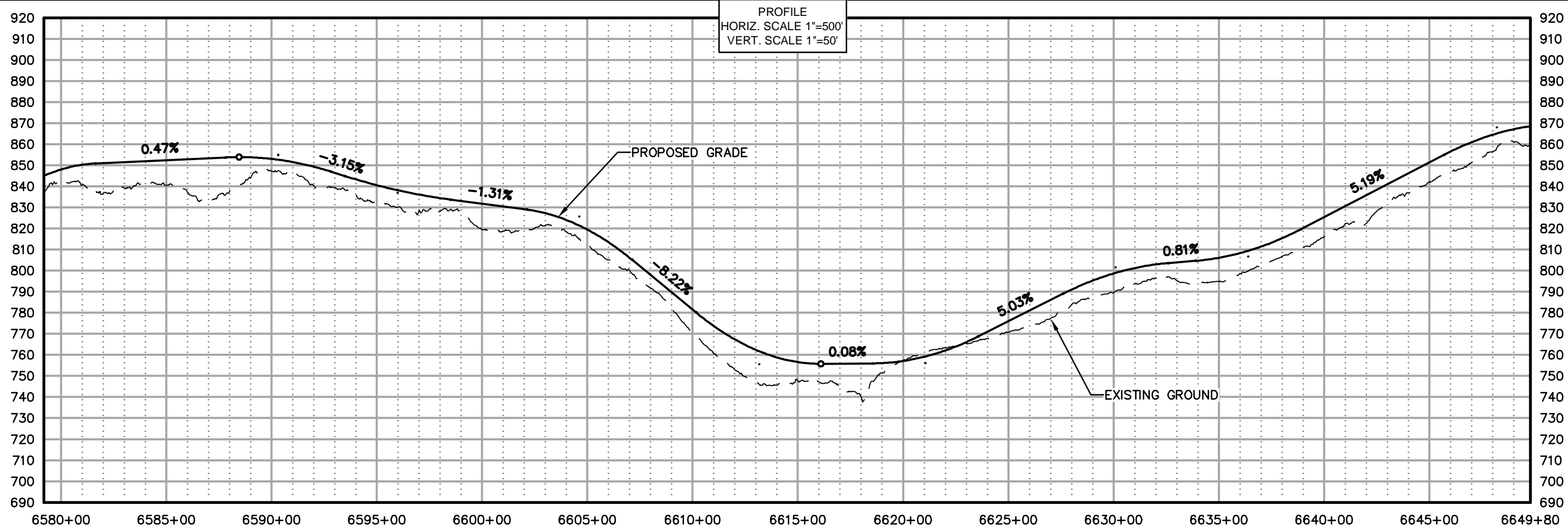
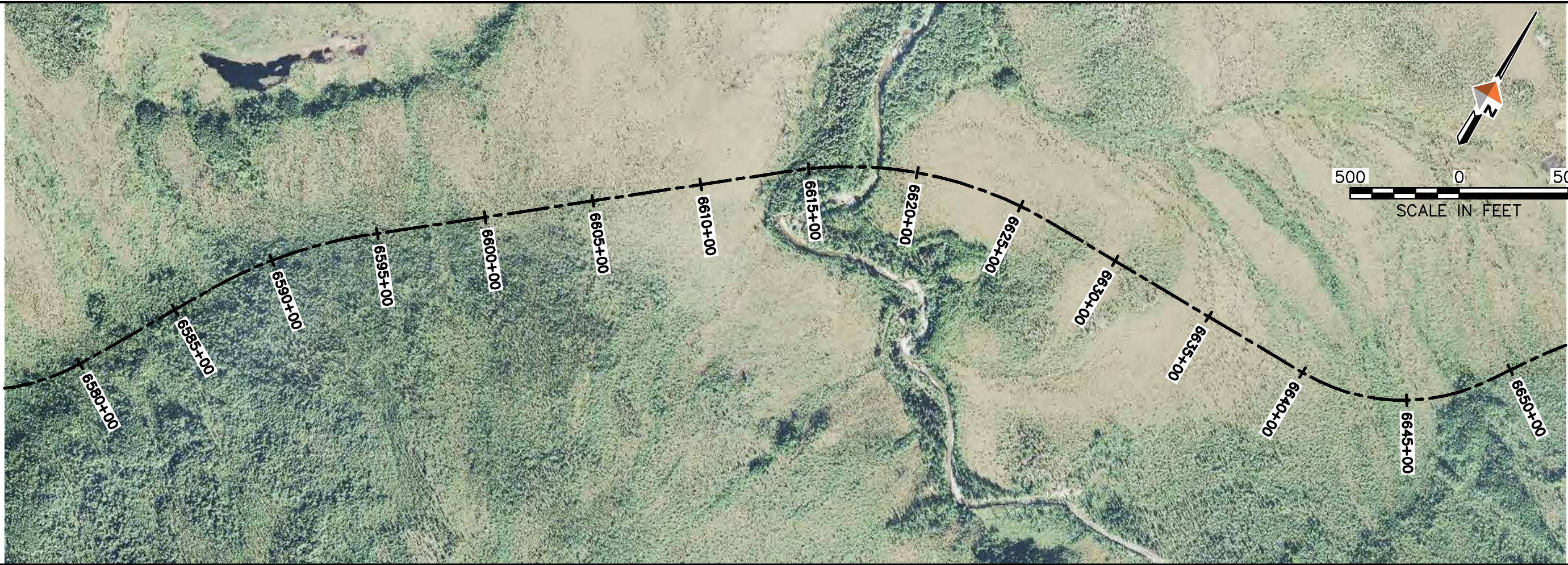
AMBLER MINING DISTRICT INDUSTRIAL ACCESS ROAD
PREFERRED (NORTHERN) ALIGNMENT
PLAN AND PROFILE SHEETS

PROJECT 1124.60693.04
DATE 10/07/2014

© DOWLHKM 2014
SHEET

N-94

G:\24\60693 Ambler\W\Alatna\CAD\Sheets\ALATNA - (9).dwg PLOT DATE 2014-11-20 08:26 SAVED DATE 2014-11-20 08:18 USER: jwagner DOWLHKM FILE No: XXX-XX



AMBLER MINING DISTRICT INDUSTRIAL ACCESS ROAD

DOWL HKM
Anchorage, Alaska 99503
4041 B Street
907-465-2000
www.dowlhkm.com

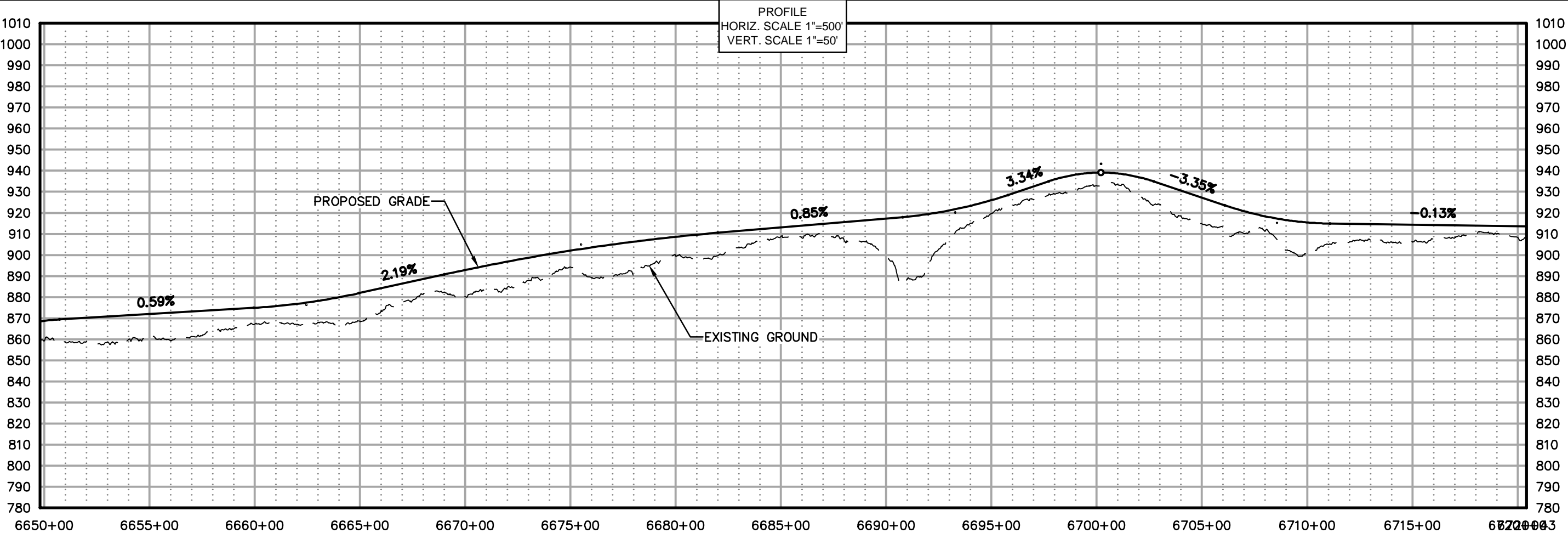
AMBLER MINING DISTRICT INDUSTRIAL ACCESS ROAD
PREFERRED (NORTHERN) ALIGNMENT
PLAN AND PROFILE SHEETS

PROJECT 1124.60693.04
DATE 10/07/2014

© DOWLHKM 2014
SHEET

N-95

g:\24\60693 Ambler W\Alatna\CAD\Civil\Sheets\ALATNA - (9).dwg PLOT DATE 2014-11-20 08:28 SAVED DATE 2014-11-20 08:18 USER: jwagner DOWLHKM FILE No: XXX-XX



AIDEA
ANALYSIS, DESIGN, ENGINEERING
AND EXPERT ADVICE

AMBLER
MINING DISTRICT
INDUSTRIAL ACCESS ROAD

DOWL HKM
Anchorage, Alaska 99503
www.dowlhkm.com

4041 B Sheet
801-456-2000

AMBLER MINING DISTRICT INDUSTRIAL ACCESS ROAD
PREFERRED (NORTHERN) ALIGNMENT
PLAN AND PROFILE SHEETS


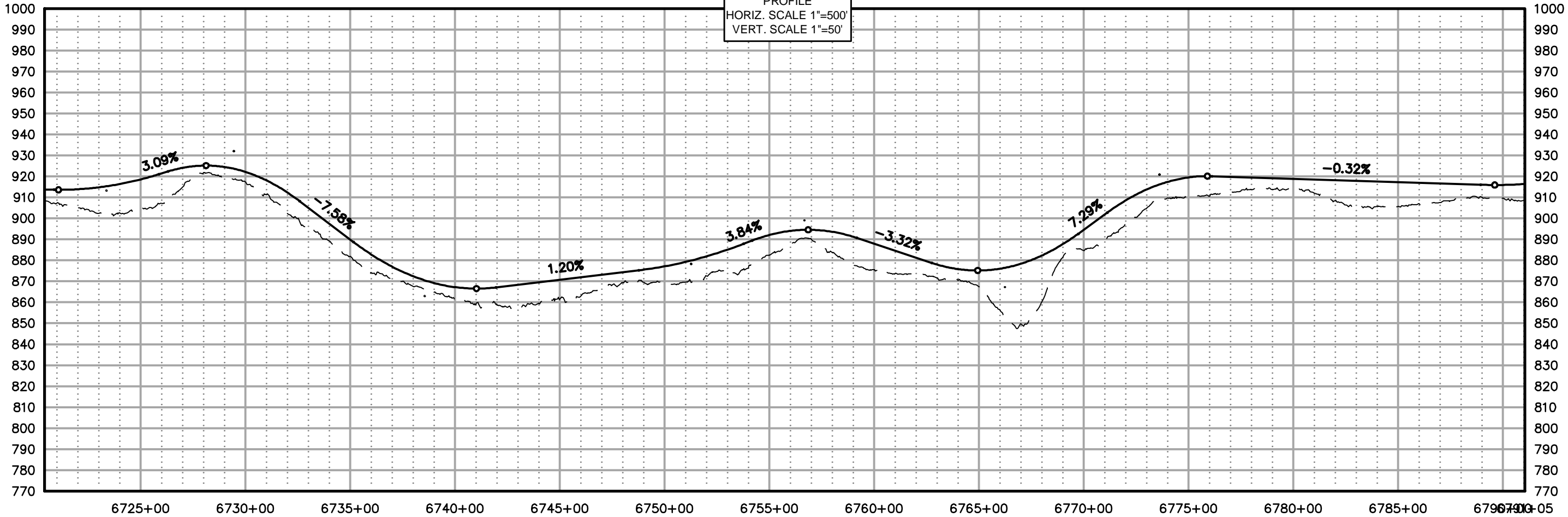
PROJECT 1124.60693.04
DATE 10/07/2014

© DOWLHKM 2014
SHEET

N-96



PROFILE
HORIZ. SCALE 1"=500'
VERT. SCALE 1"=50'



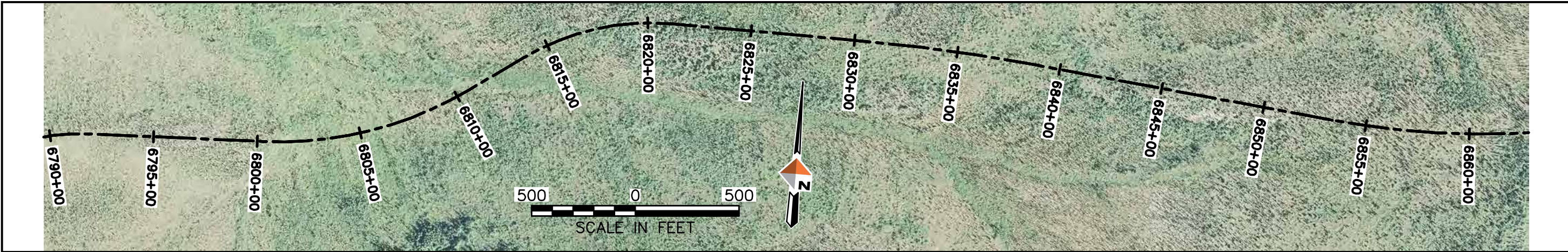
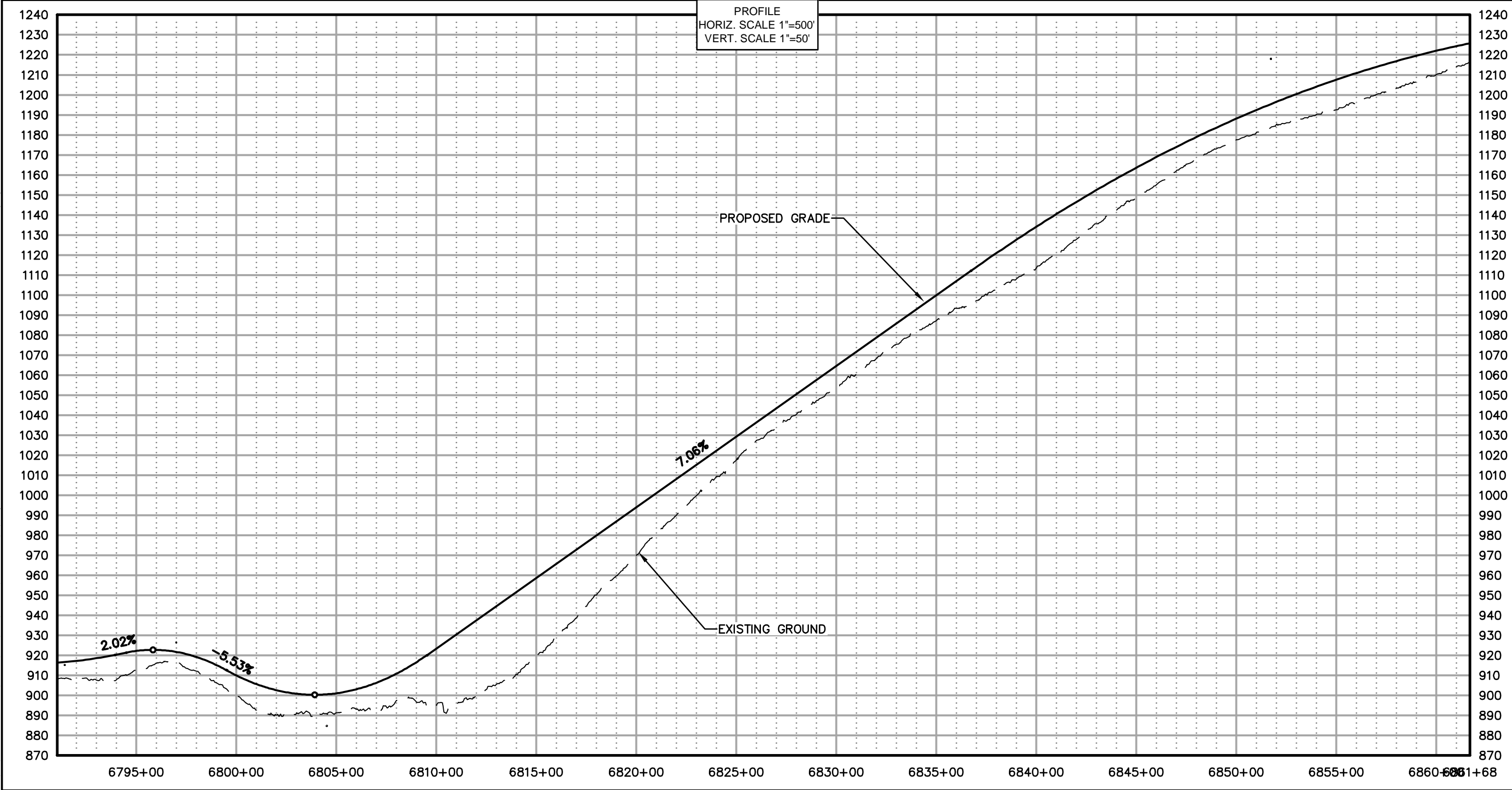
AMBLER MINING DISTRICT INDUSTRIAL ACCESS ROAD
PREFERRED (NORTHERN) ALIGNMENT
PLAN AND PROFILE SHEETS

PROJECT 1124.60693.04
DATE 10/07/2014

© DOWLHKM 2014
SHEET

N-97

Q:\24\60693 Ambler\W\Alatna\CAD\Sheets\ALATNA - (10).dwg PLOT DATE 2014-11-20 08:39 SAVED DATE 2014-11-20 08:25 USER: jwagner DOWLHKM FILE No: XXX-XX



PROJECT 1124.60693.04
DATE 10/07/2014

© DOWLHKM 2014

SHEET

N-98

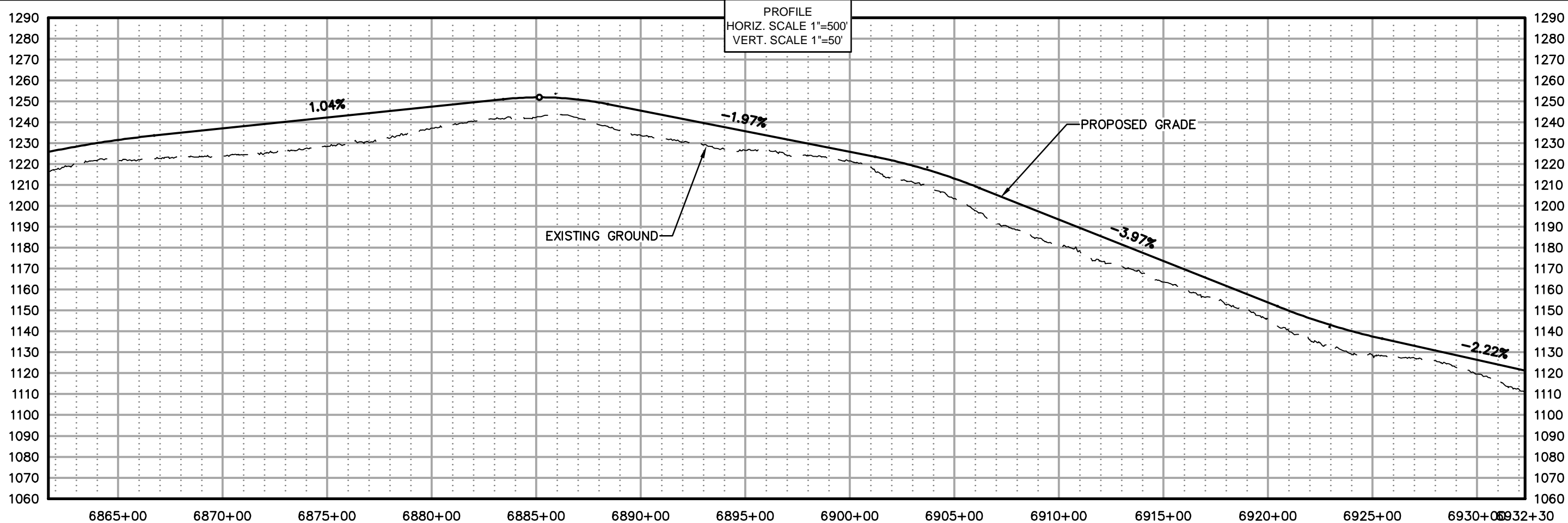

AMBLER MINING DISTRICT INDUSTRIAL ACCESS ROAD
PREFERRED (NORTHERN) ALIGNMENT
PLAN AND PROFILE SHEETS

DOWL HKM
4041 B Street
Anchorage, Alaska 99503
907-465-2000
www.dowlhkm.com

AMBLER MINING DISTRICT
INDUSTRIAL ACCESS ROAD

AIDEA
ANALYSIS, DESIGN, ENGINEERING
AND EXPERT ADVICE

g:\24\60693 Ambler W\Alatna\CAD\Sheets\ALATNA - (10).dwg PLOT DATE 2014-11-20 08:40 SAVED DATE 2014-11-20 08:25 USER: jwagner DOWLHKM FILE No: XXX-XX



AMBLER MINING DISTRICT INDUSTRIAL ACCESS ROAD

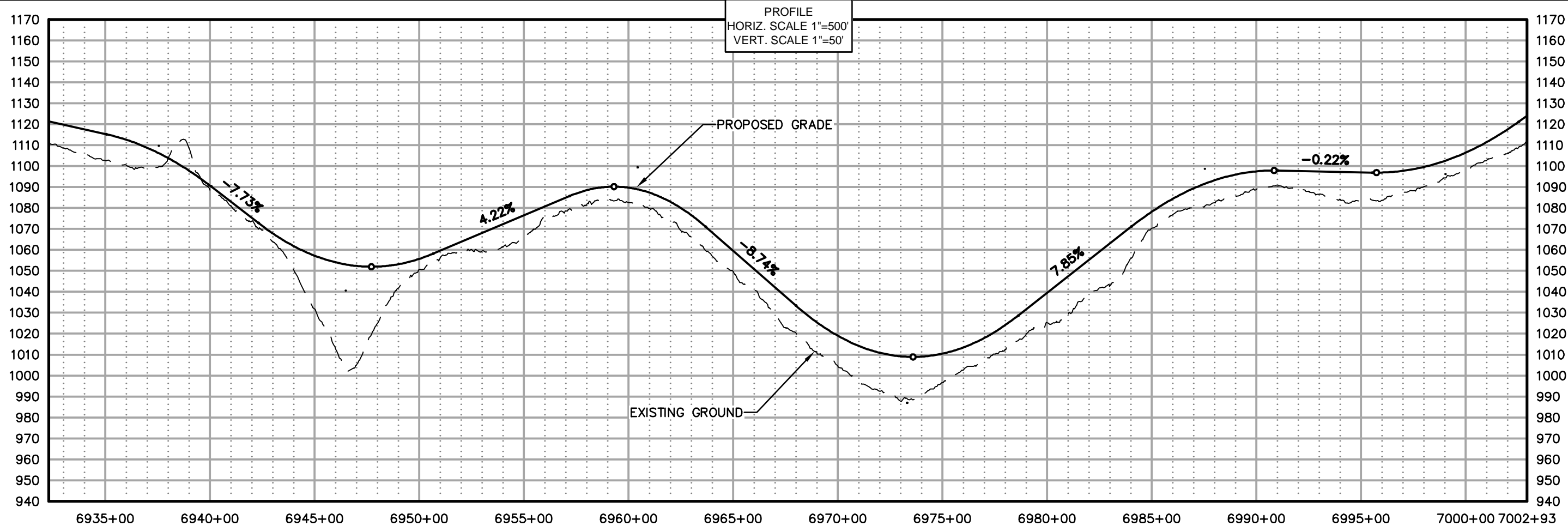
4041 B Sheet
Anchorage, Alaska 99503
907-486-2000
www.dowlhkm.com

AMBLER MINING DISTRICT INDUSTRIAL ACCESS ROAD
PREFERRED (NORTHERN) ALIGNMENT
PLAN AND PROFILE SHEETS

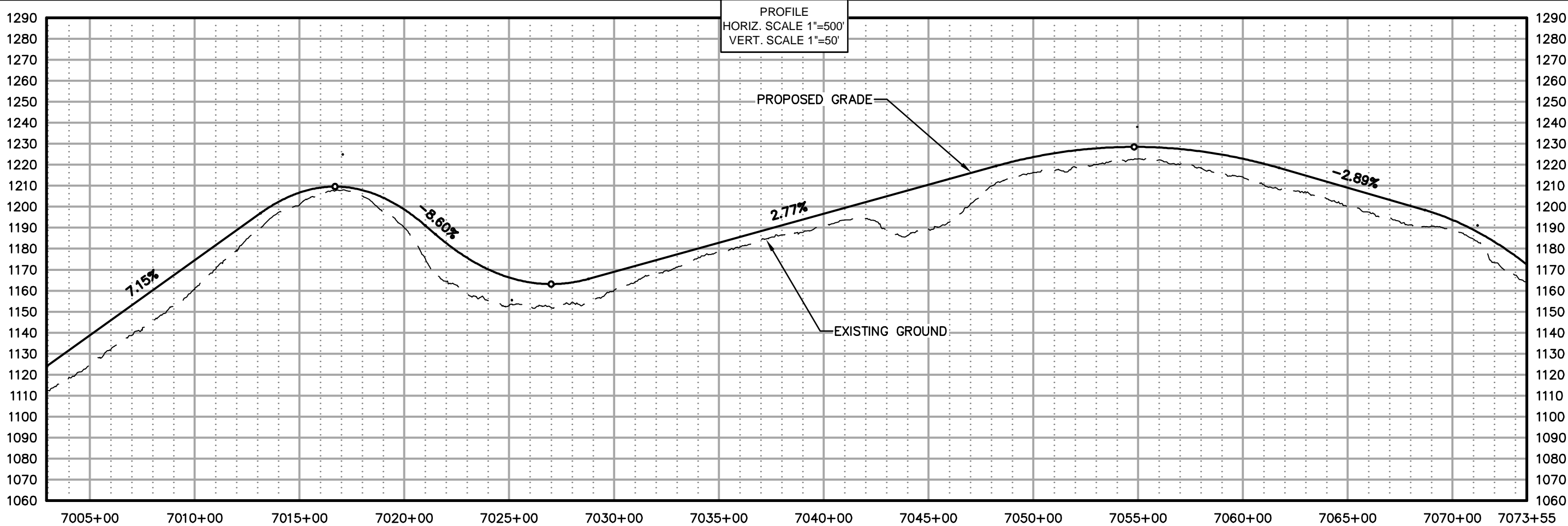
PROJECT 1124.60693.04
DATE 10/07/2014

© DOWLHKM 2014
SHEET

N-99



g:\24\60693 Ambler W\Alatna\CAD\SHEETS\ALATNA - (10).dwg PLOT DATE 2014-11-20 08:43 SAVED DATE 2014-11-20 08:25 USER: jwagner DOWLHKM FILE No: XXX-XX



AIDEA
ANALYSIS, DESIGN, ENGINEERING, AND EXPERT ADVICE

AMBLER MINING DISTRICT
INDUSTRIAL ACCESS ROAD

DOWL HKM
Anchorage, Alaska 99503
4041 B Street
907-456-2000
www.dowlhkm.com

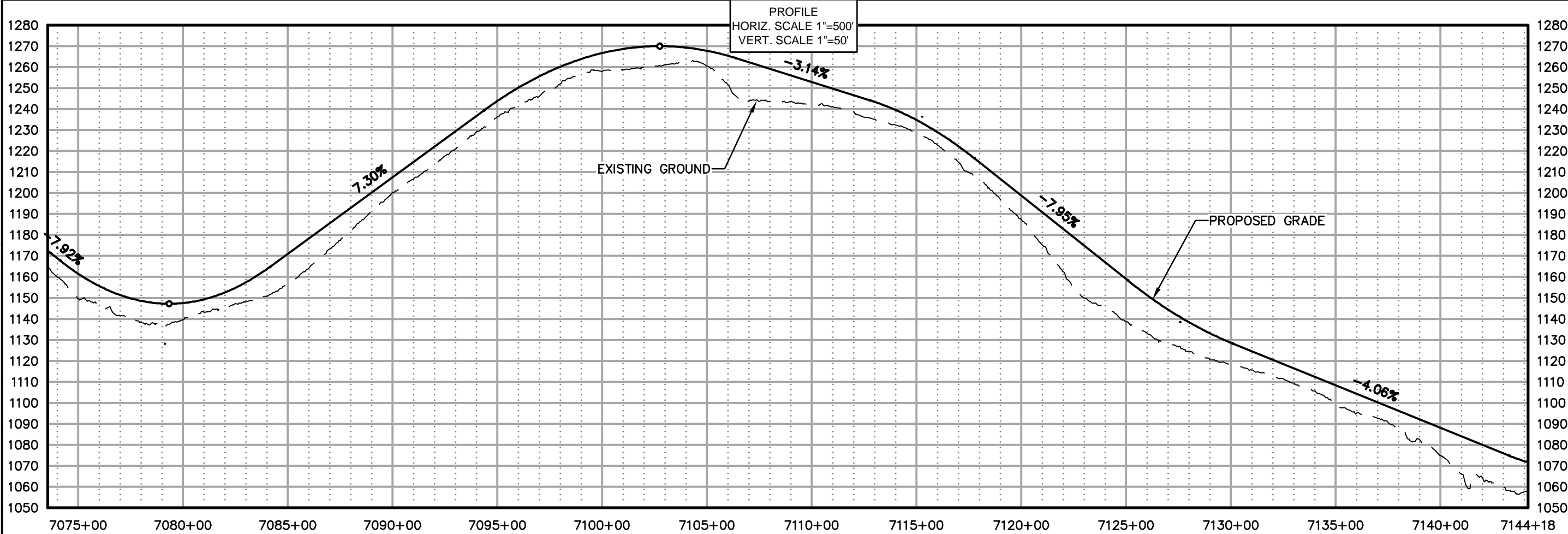
AMBLER MINING DISTRICT INDUSTRIAL ACCESS ROAD
PREFERRED (NORTHERN) ALIGNMENT
PLAN AND PROFILE SHEETS

PROJECT 1124.60693.04
DATE 10/07/2014

© DOWLHKM 2014
SHEET

N-101

g:\24\60693 Ambler WY\Alatna\CAD\Civil\SHEETS\ALATNA - (10).dwg PLOT DATE 2014-11-20 08:44 SAVED DATE 2014-11-20 08:25 USER: jwagner DOWLHKM FILE No: XXX-XX



AIDEA
ANALYSIS, DESIGN, ENGINEERING, AND EXPERT ADVICE

AMBLER
MINING DISTRICT
INDUSTRIAL ACCESS ROAD

DOWL HKM
Anchorage, Alaska 99503
4041 B Street
907-455-2000
www.dowlhkm.com

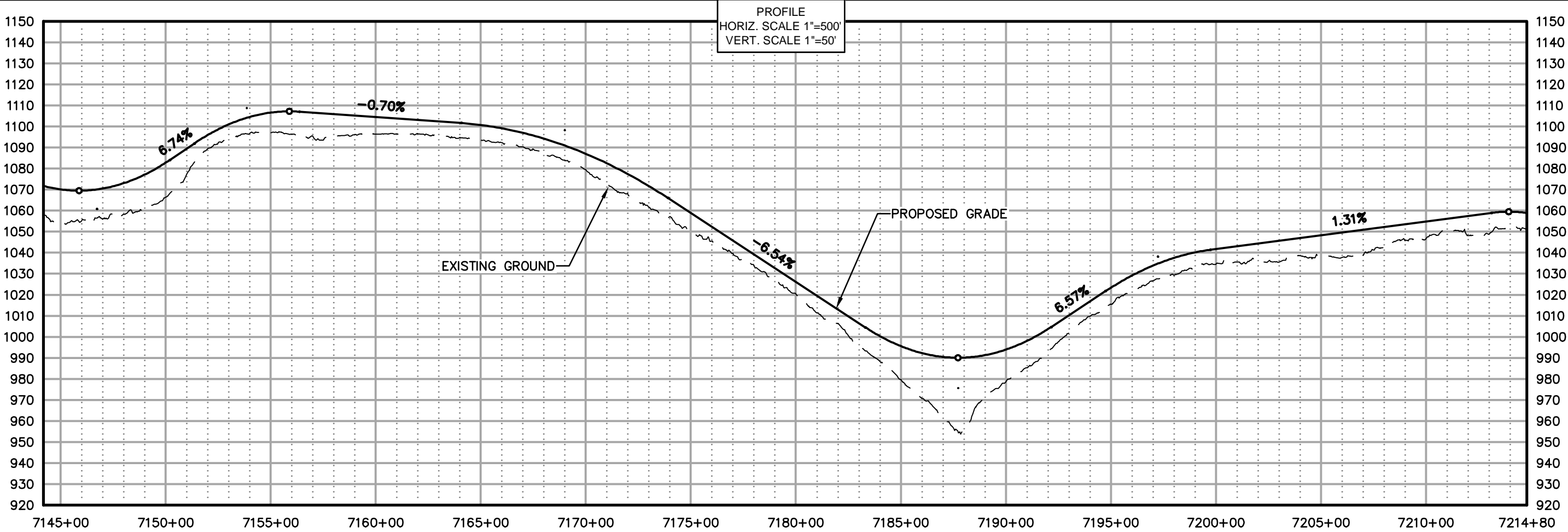
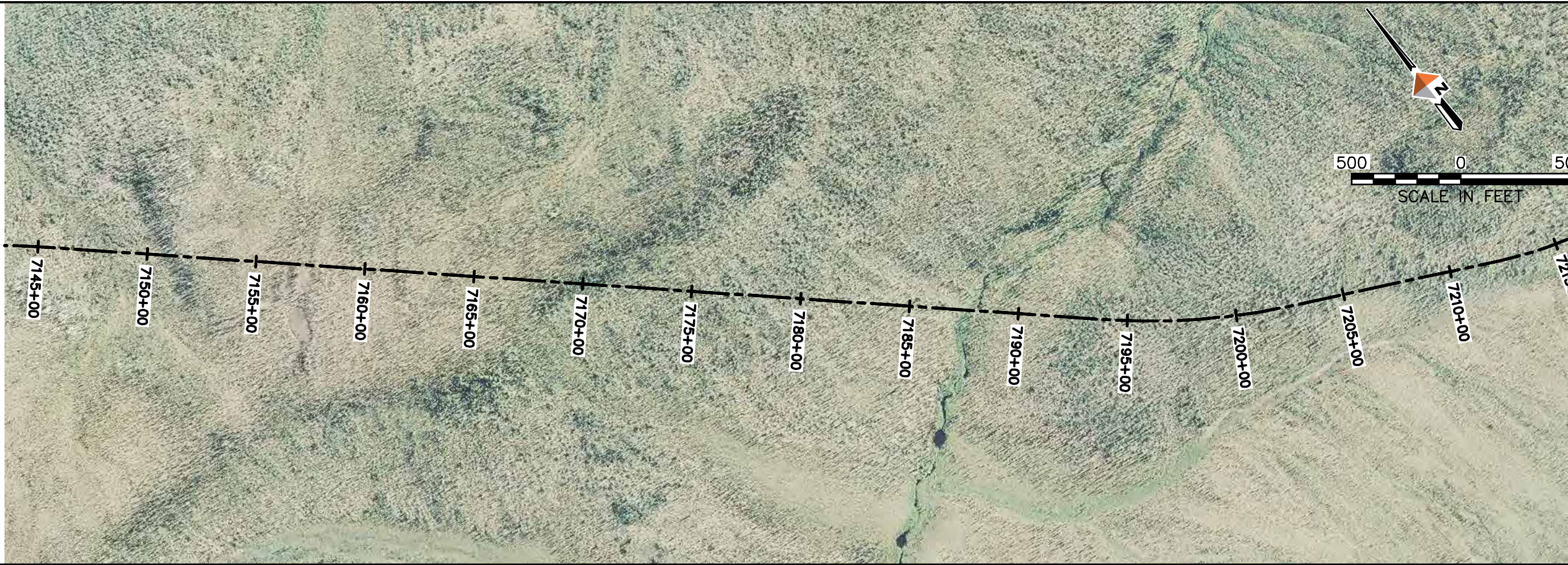
AMBLER MINING DISTRICT INDUSTRIAL ACCESS ROAD
PREFERRED (NORTHERN) ALIGNMENT
PLAN AND PROFILE SHEETS

PROJECT 1124.60693.04
DATE 10/07/2014

© DOWLHKM 2014
SHEET

N-102

g:\24\60693\Ambler\W\Alatna\CAD\Sheets\ALATNA - (10).dwg PLOT DATE 2014-11-20 08:45 SAVED DATE 2014-11-20 08:25 USER: jwagner DOWLHKM FILE No: XXX-XX



Alaska Infrastructure Development and Export Authority

AMBLER MINING DISTRICT INDUSTRIAL ACCESS ROAD

DOWL HKM
Anchorage, Alaska 99503
4041 B Street
907-465-2000
www.dowlhkm.com

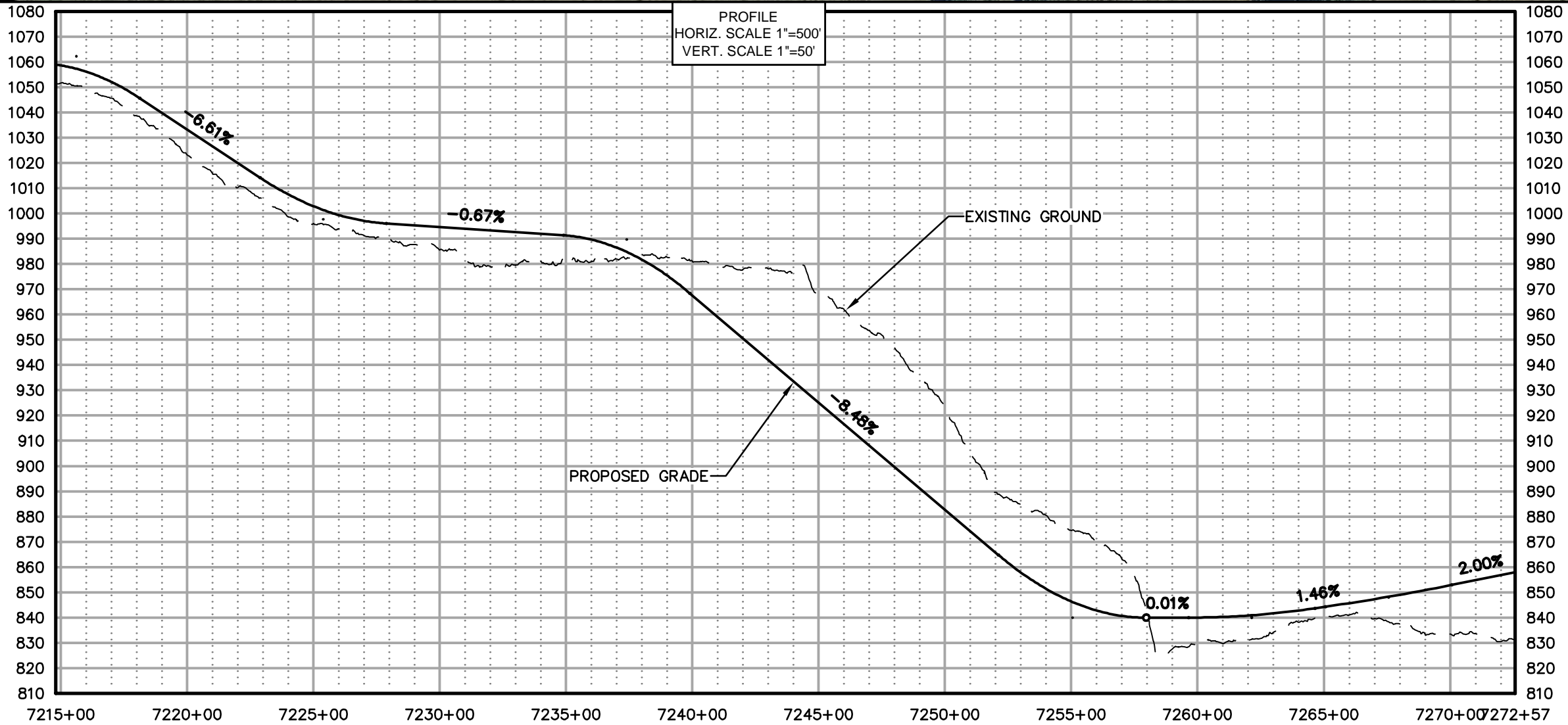
AMBLER MINING DISTRICT INDUSTRIAL ACCESS ROAD
PREFERRED (NORTHERN) ALIGNMENT
PLAN AND PROFILE SHEETS

PROJECT 1124.60693.04
DATE 10/07/2014

© DOWLHKM 2014
SHEET

N-103

G:\24\60693 Ambler\W\Alatna\CAD\SHEETS\ALATNA - (10).dwg PLOT DATE 2014-11-20 08:46 SAVED DATE 2014-11-20 08:25 USER: jwagner DOWLHKM FILE No: XXX-XX



AIDEA
Ambler Mining District
Industrial Access Road

DOWL HKM
Anchorage, Alaska 99503
4041 B Street
907-456-2000
www.dowlhkm.com

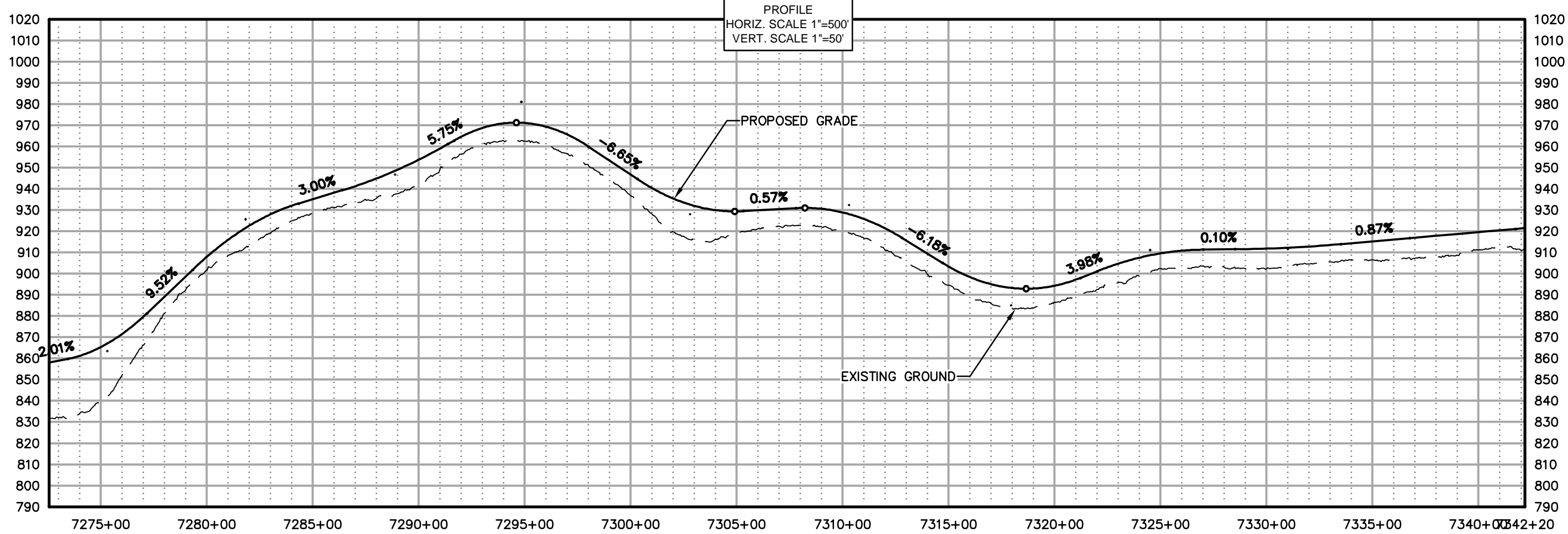
AMBLER MINING DISTRICT INDUSTRIAL ACCESS ROAD
PREFERRED (NORTHERN) ALIGNMENT
PLAN AND PROFILE SHEETS

PROJECT 1124.60693.04
DATE 10/07/2014

© DOWLHKM 2014
SHEET

N-104

G:\24\60693 Ambler WA\Koyukuk\CAD\Civil\Sheets\Koyukuk - (1).dwg PLOT DATE 2014-11-20 09:07 SAVED DATE 2014-11-20 09:02 USER: jwagner DOWLHKM FILE No: XXX-XX



AIDEA
ANALYSIS, DESIGN, ENGINEERING, AND EXPERT ADVICE

AMBLER
MINING DISTRICT
INDUSTRIAL ACCESS ROAD

DOWL HKM
Anchorage, Alaska 99503
4041 B Street
907-485-2000
www.dowlhkm.com

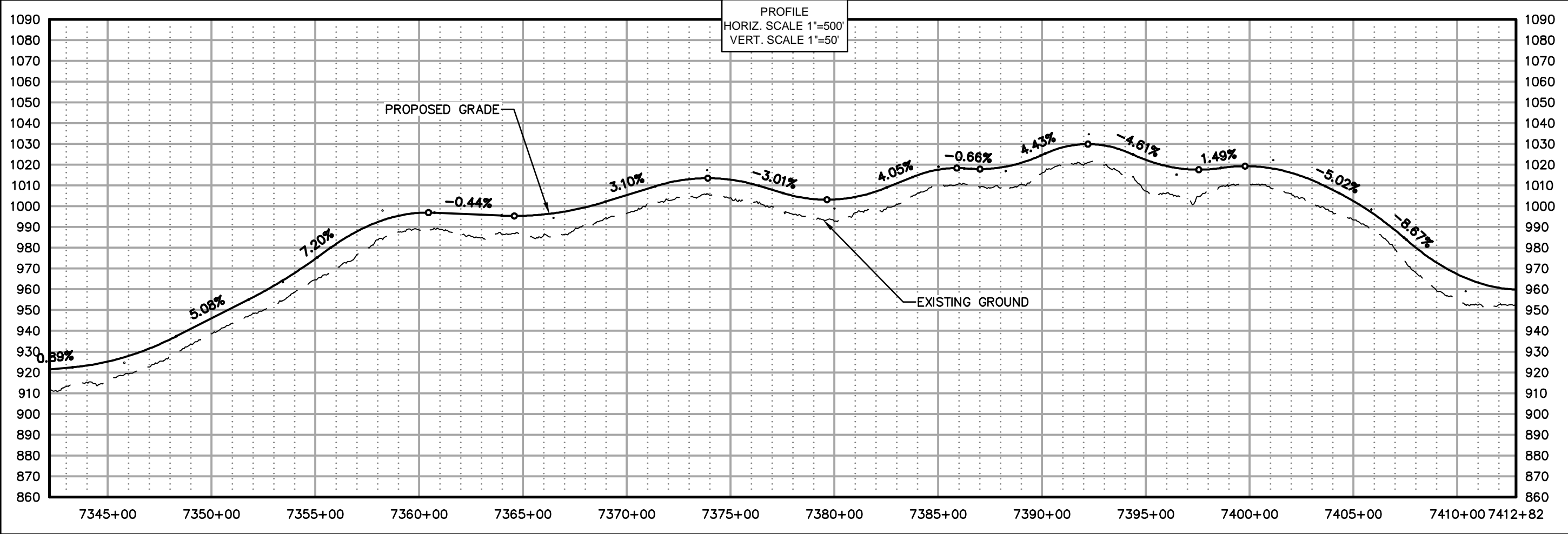
AMBLER MINING DISTRICT INDUSTRIAL ACCESS ROAD
PREFERRED (NORTHERN) ALIGNMENT
PLAN AND PROFILE SHEETS

PROJECT 1124.60693.04
DATE 10/07/2014

© DOWLHKM 2014
SHEET

N-105

G:\24\60693 Ambler\W\Koyukuk\CAD\Civil\Sheets\Koyukuk - (1).dwg PLOT DATE 2014-11-20 09:08 SAVED DATE 2014-11-20 09:02 USER: jwagner DOWLHKM FILE No: XXX-XX



AIDEA
ANALYSIS, DESIGN, ENGINEERING, AND EXPERT ADVICE

AMBLER
MINING DISTRICT
INDUSTRIAL ACCESS ROAD

DOWL HKM
Anchorage, Alaska 99503
4041 B Street
907-466-2000
www.dowlhkm.com

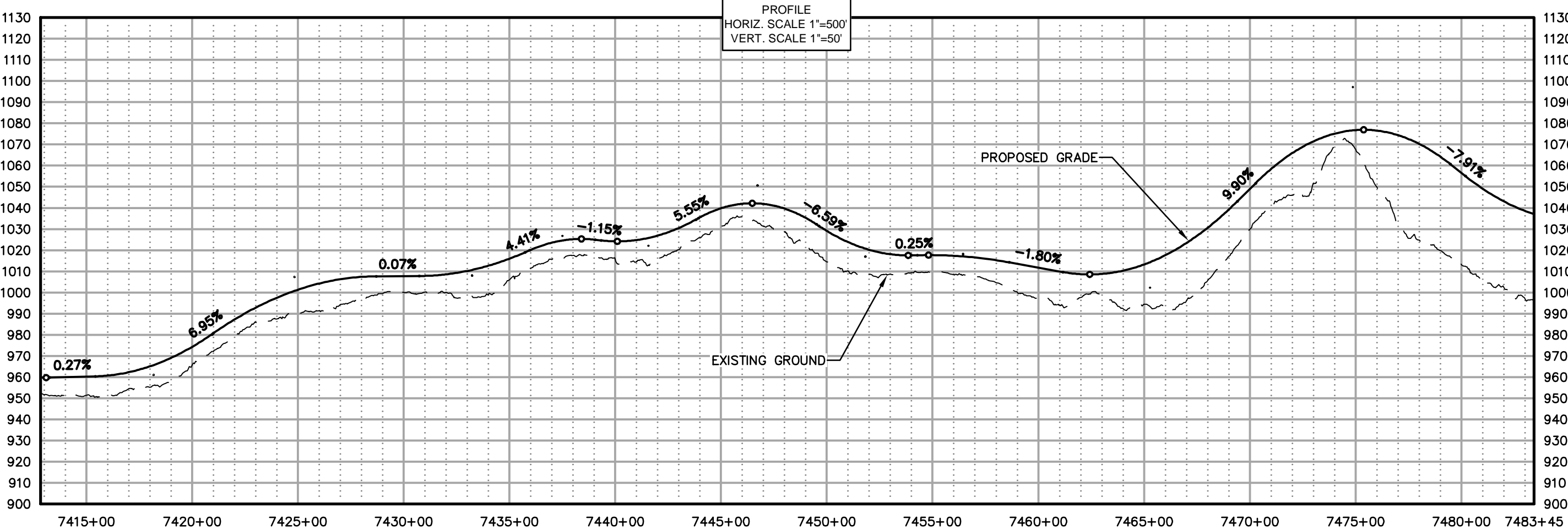
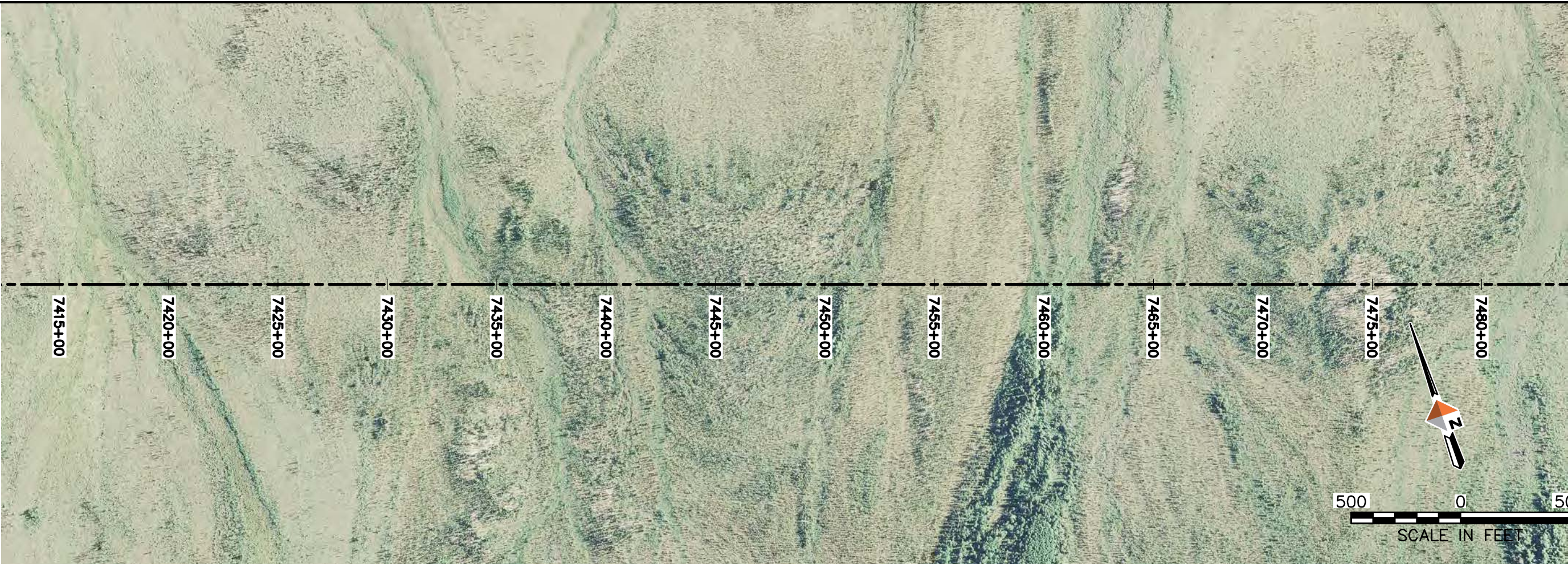
AMBLER MINING DISTRICT INDUSTRIAL ACCESS ROAD
PREFERRED (NORTHERN) ALIGNMENT
PLAN AND PROFILE SHEETS

PROJECT 1124.60693.04
DATE 10/07/2014

© DOWLHKM 2014
SHEET

N-106

G:\24\60693 Ambler\W\Koyukuk\CAD\Civil\Sheets\Koyukuk - (1).dwg PLOT DATE 2014-11-20 09:09 SAVED DATE 2014-11-20 09:02 USER: jwagner DOWLHKM FILE No: XXX-XX



AMBLER MINING DISTRICT INDUSTRIAL ACCESS ROAD

4041 B Sheet
Anchorage, Alaska 99503
www.dowlhkm.com

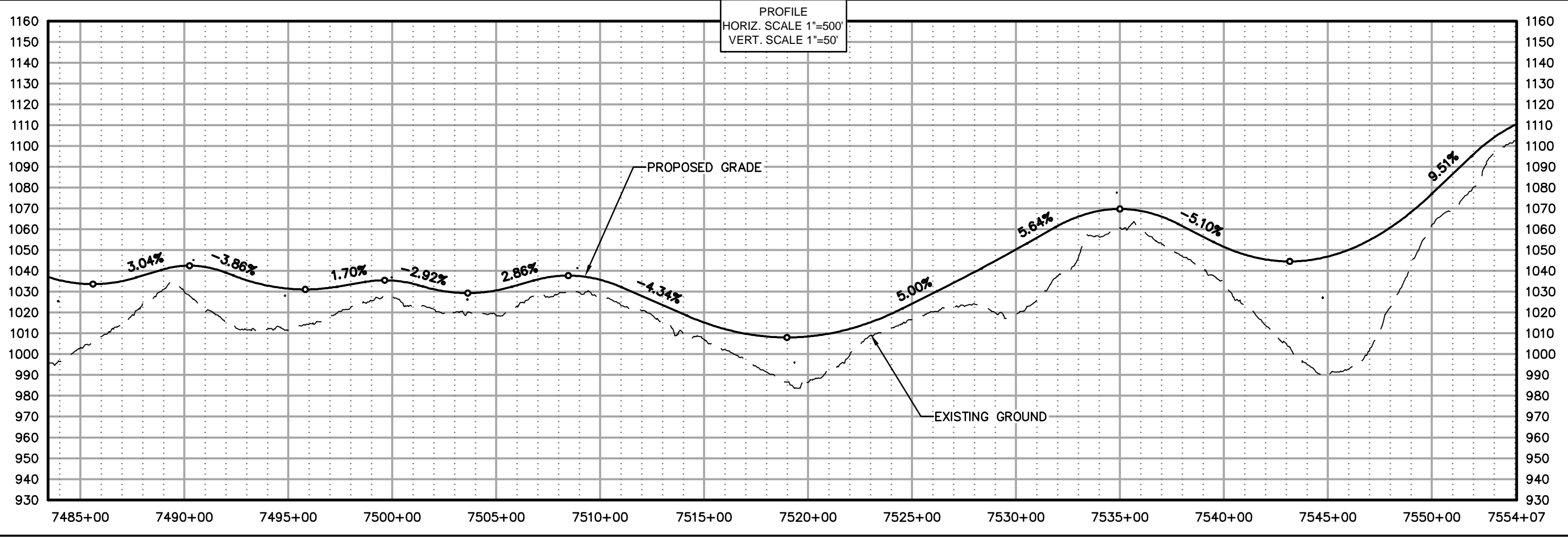
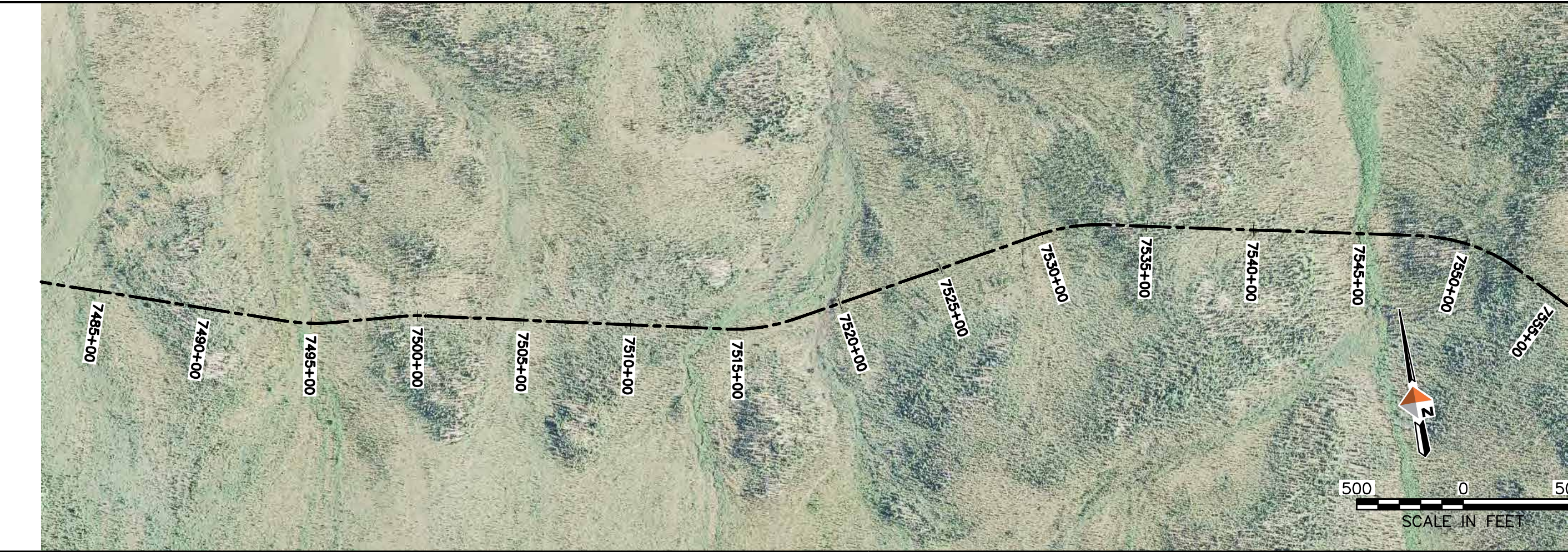
AMBLER MINING DISTRICT INDUSTRIAL ACCESS ROAD
PREFERRED (NORTHERN) ALIGNMENT
PLAN AND PROFILE SHEETS

PROJECT 1124.60693.04
DATE 10/07/2014

© DOWLHKM 2014
SHEET

N-107

g:\24\60693 Ambler\W\Koyukuk\CAD\Civil\Sheets\Koyukuk - (1).dwg PLOT DATE 2014-11-20 09:10 SAVED DATE 2014-11-20 09:02 USER: jwagner DOWLHKM FILE No: XXX-XX



AIDEA
ANALYSIS, DESIGN, ENGINEERING, AND EXPERT ADVICE

AMBLER
MINING DISTRICT
INDUSTRIAL ACCESS ROAD

DOWL HKM
Anchorage, Alaska 99503
4041 B Street
907-486-2000
www.dowlhkm.com

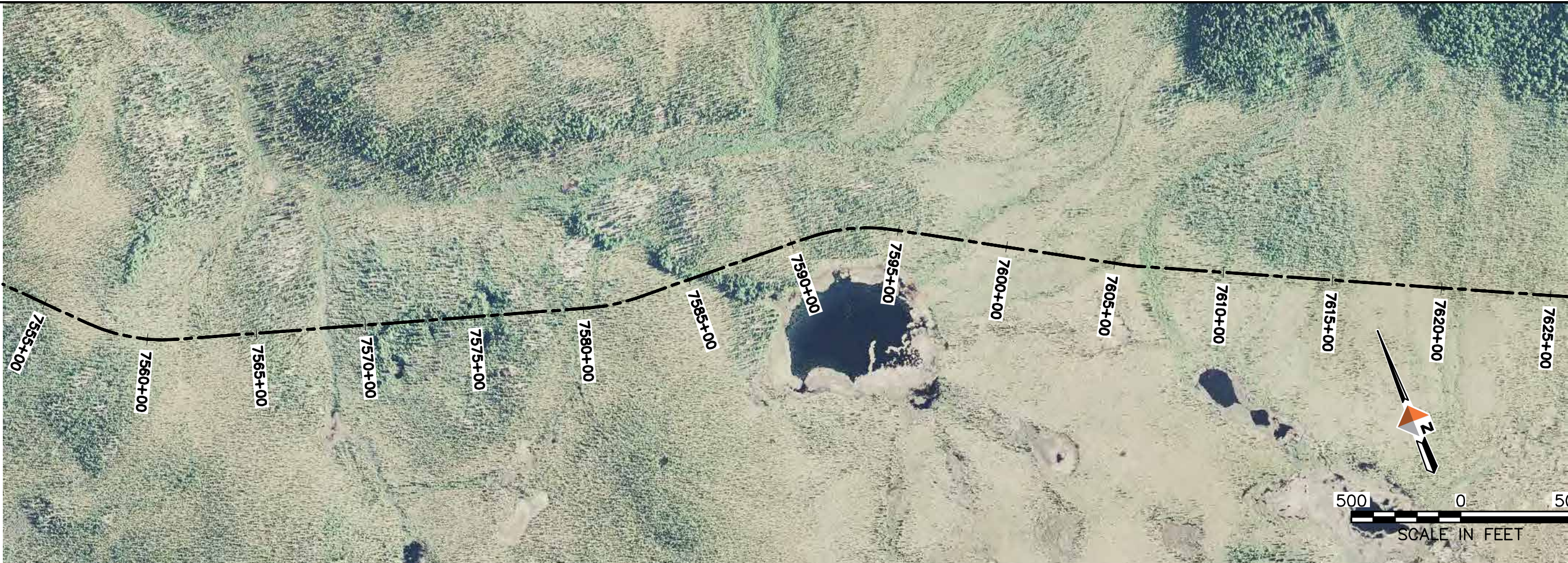
AMBLER MINING DISTRICT INDUSTRIAL ACCESS ROAD
PREFERRED (NORTHERN) ALIGNMENT
PLAN AND PROFILE SHEETS

PROJECT 1124.60693.04
DATE 10/07/2014


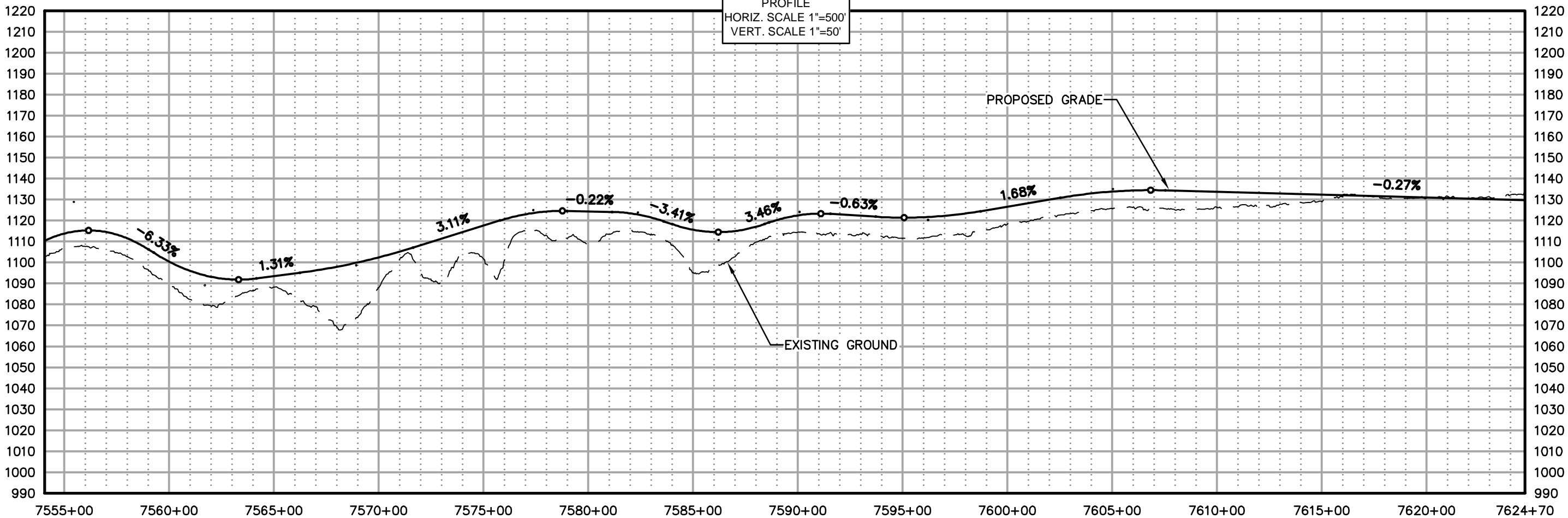
© DOWLHKM 2014
SHEET

N-108

G:\24\60693 Ambler\W\Koyukuk\CAD\Civil\Sheets\Koyukuk - (1).dwg PLOT DATE 2014-11-20 09:11 SAVED DATE 2014-11-20 09:02 USER: jwagner DOWLHKM FILE No: XXX-XX



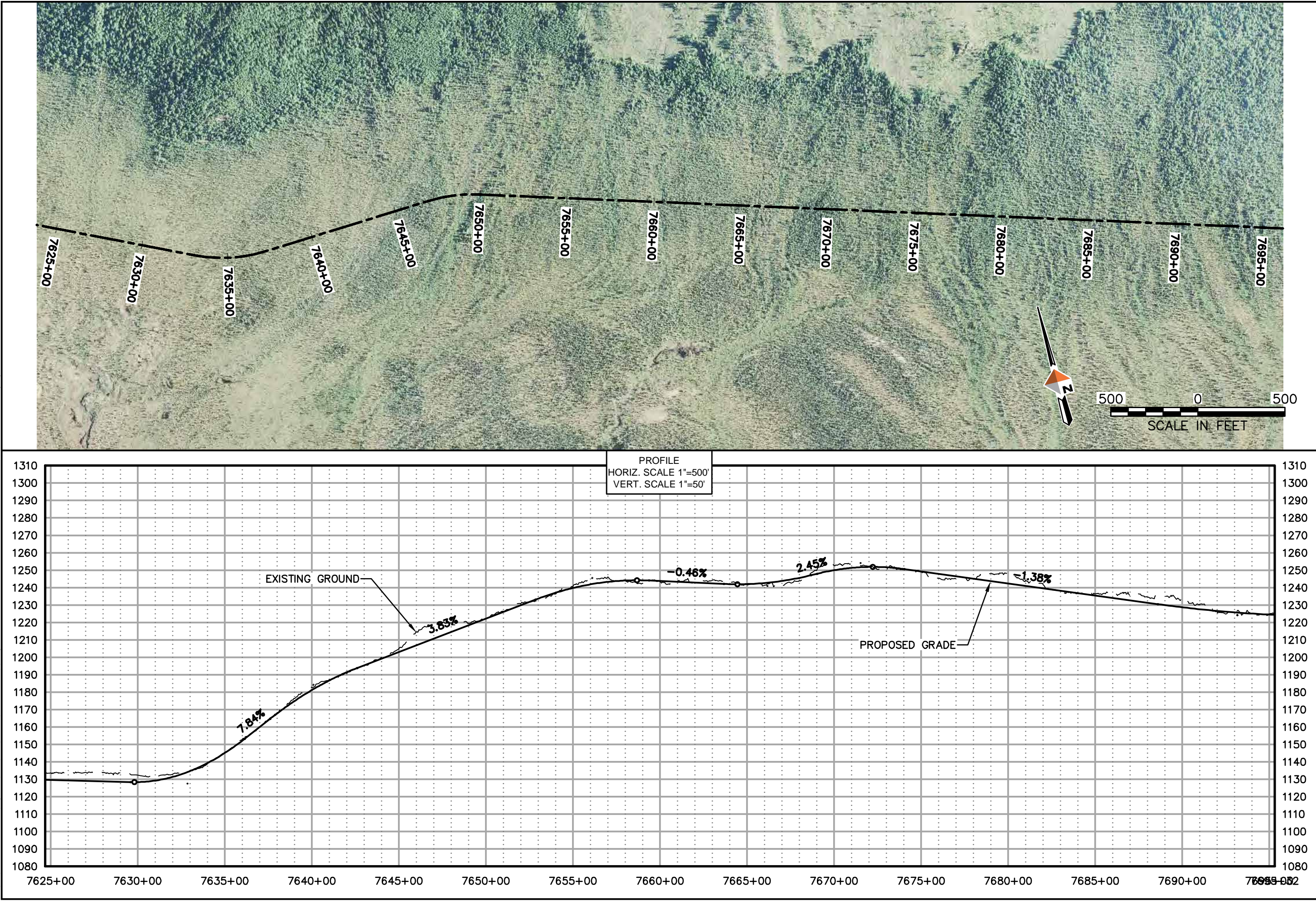
PROFILE
HORIZ. SCALE 1"=500'
VERT. SCALE 1"=50'



AMBLER MINING DISTRICT INDUSTRIAL ACCESS ROAD
PREFERRED (NORTHERN) ALIGNMENT
PLAN AND PROFILE SHEETS

PROJECT 1124.60693.04
DATE 10/07/2014
© DOWLHKM 2014
SHEET
N-109

G:\24\60693 Ambler\W\Koyukuk\CAD\Civil\Sheets\Koyukuk - (1).dwg PLOT DATE 2014-11-20 09:12 SAVED DATE 2014-11-20 09:02 USER: jwagner DOWLHKM FILE No: XXX-XX



AIDEA
ANALYSIS, DESIGN, AND CONSTRUCTION
AND EXPERT ADVICE

AMBLER
MINING DISTRICT
INDUSTRIAL ACCESS ROAD

DOWL HKM
Anchorage, Alaska 99503
www.dowlhkm.com
4041 B Street
907-486-2000

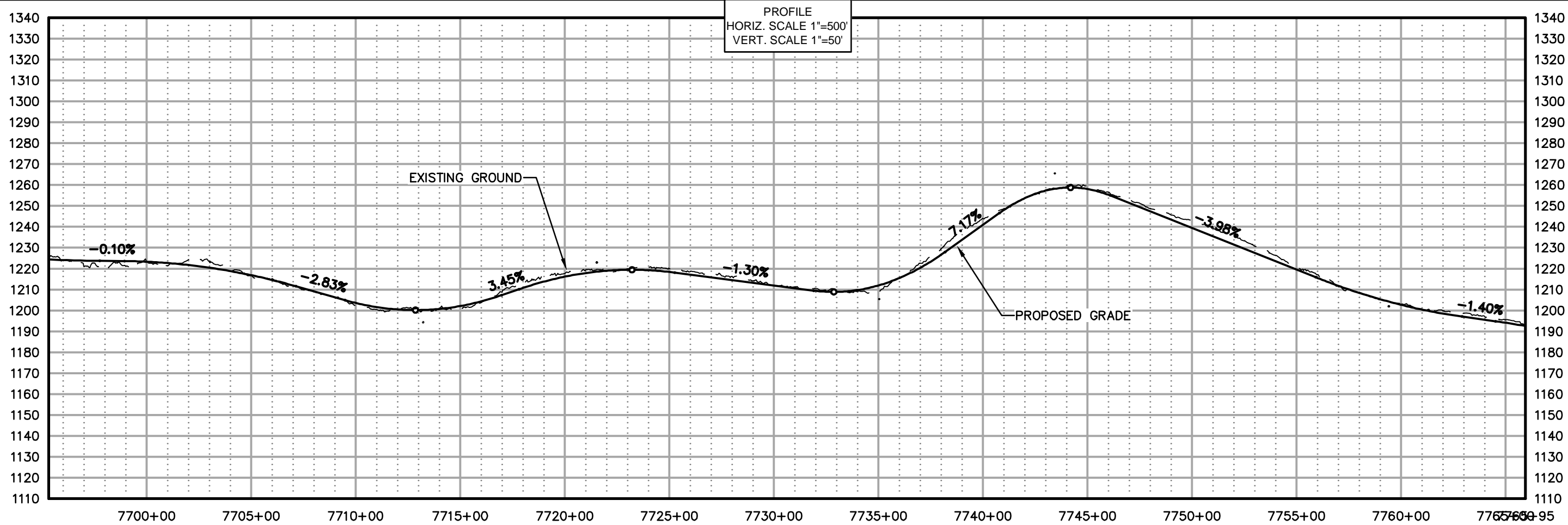
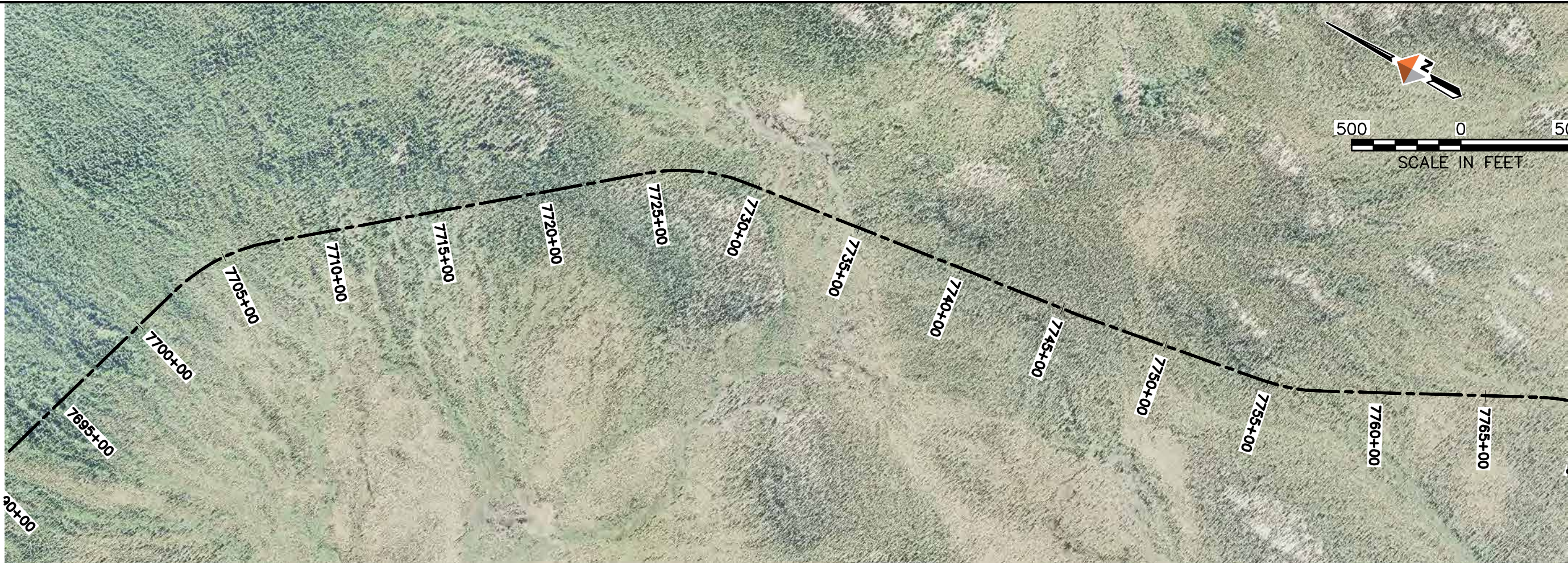
AMBLER MINING DISTRICT INDUSTRIAL ACCESS ROAD
PREFERRED (NORTHERN) ALIGNMENT
PLAN AND PROFILE SHEETS

PROJECT 1124.60693.04
DATE 10/07/2014

© DOWLHKM 2014
SHEET

N-110

G:\24\60693 Ambler\W\Koyukuk\CAD\Civil\Sheets\Koyukuk - (2).dwg PLOT DATE 2014-11-20 09:21 SAVED DATE 2014-11-20 09:10 USER: jwagner DOWLHKM FILE No: XXX-XX



AIDEA
ANALYSIS, DESIGN, AND CONSTRUCTION
AND EXPERT AUTHORITY

AMBLER
MINING DISTRICT
INDUSTRIAL ACCESS ROAD

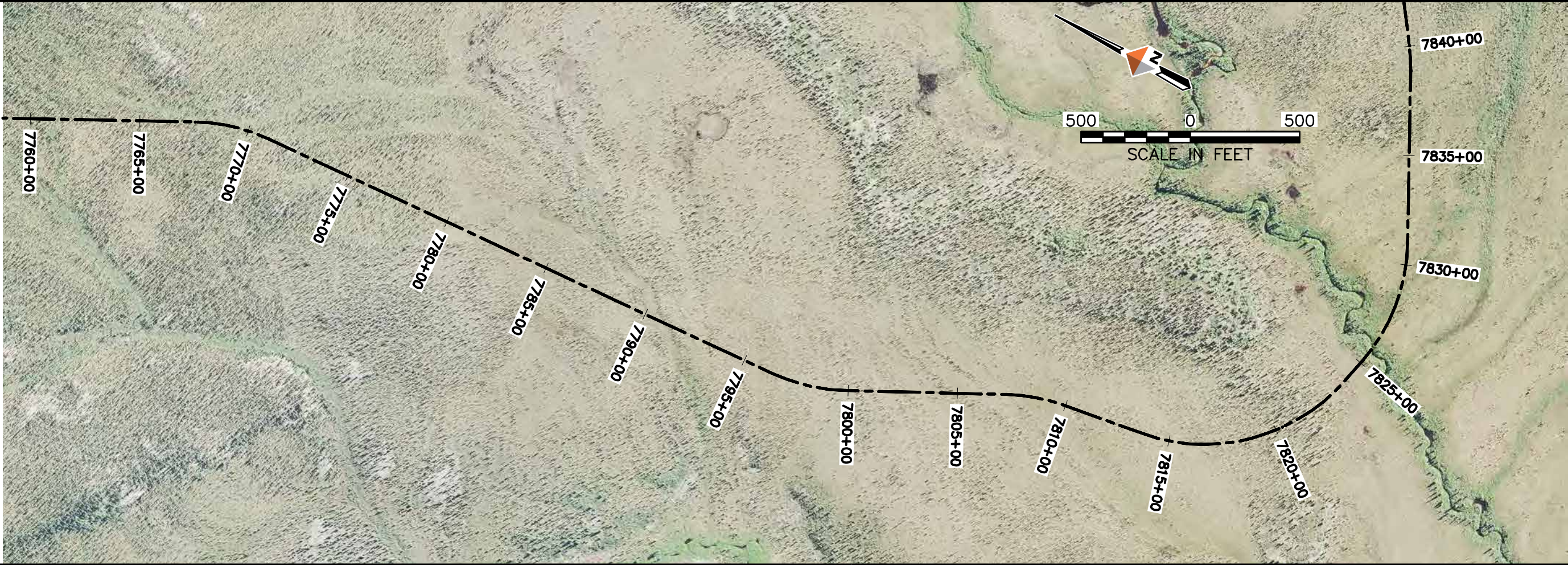
DOWL HKM
Anchorage, Alaska 99503
4041 B Street
907-465-2000
www.dowlhkm.com

AMBLER MINING DISTRICT INDUSTRIAL ACCESS ROAD
PREFERRED (NORTHERN) ALIGNMENT
PLAN AND PROFILE SHEETS

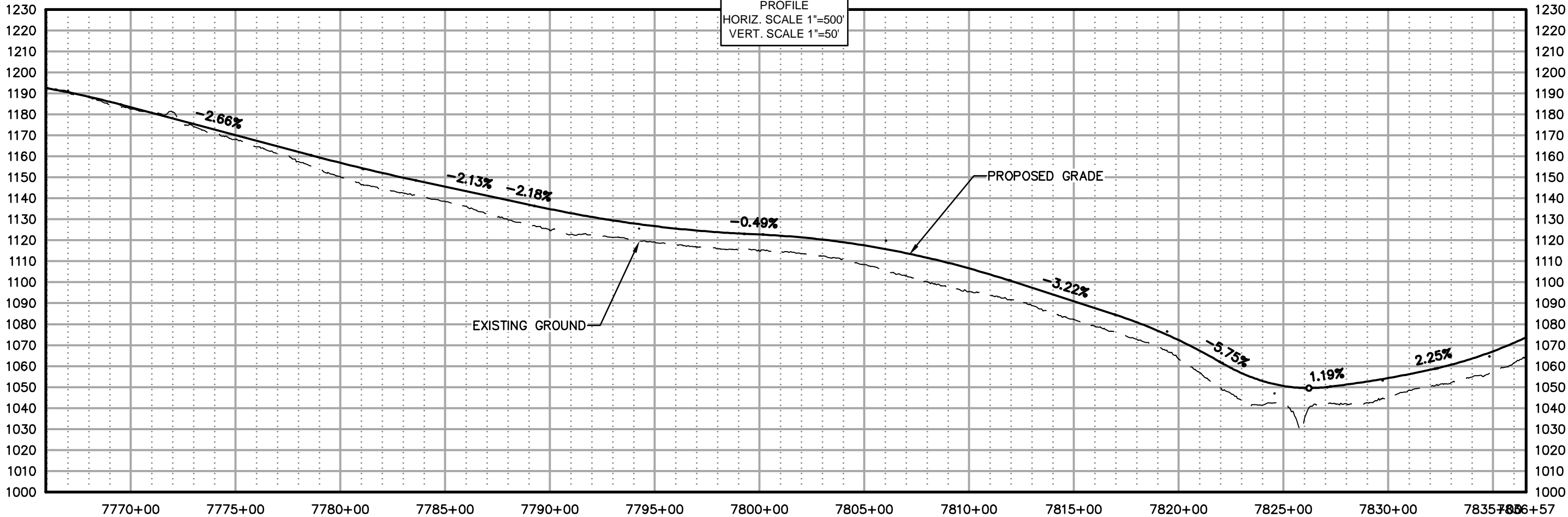
PROJECT 1124.60693.04
DATE 10/07/2014

© DOWLHKM 2014
SHEET

N-111



PROFILE
HORIZ. SCALE 1"=500'
VERT. SCALE 1"=50'



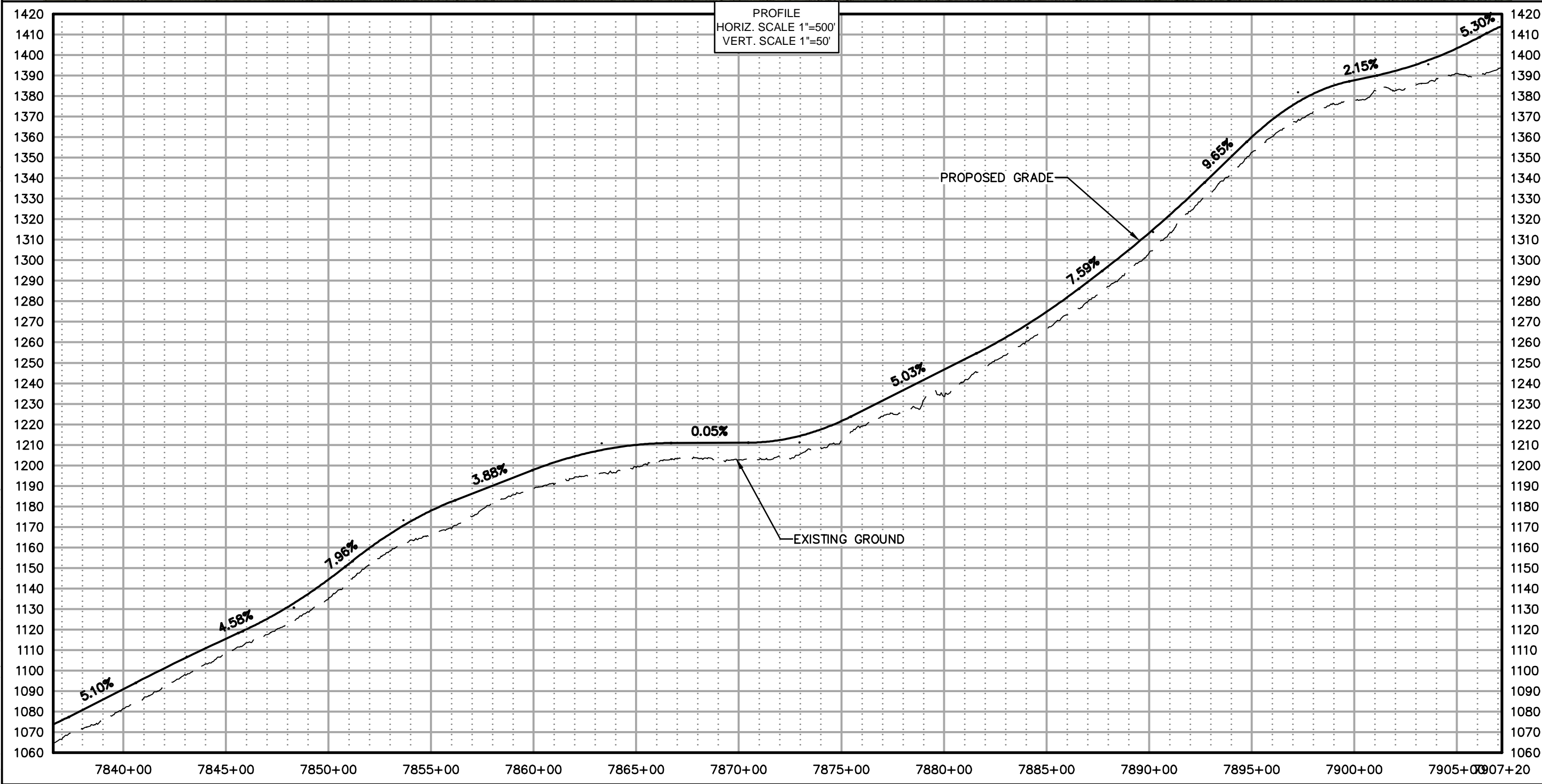
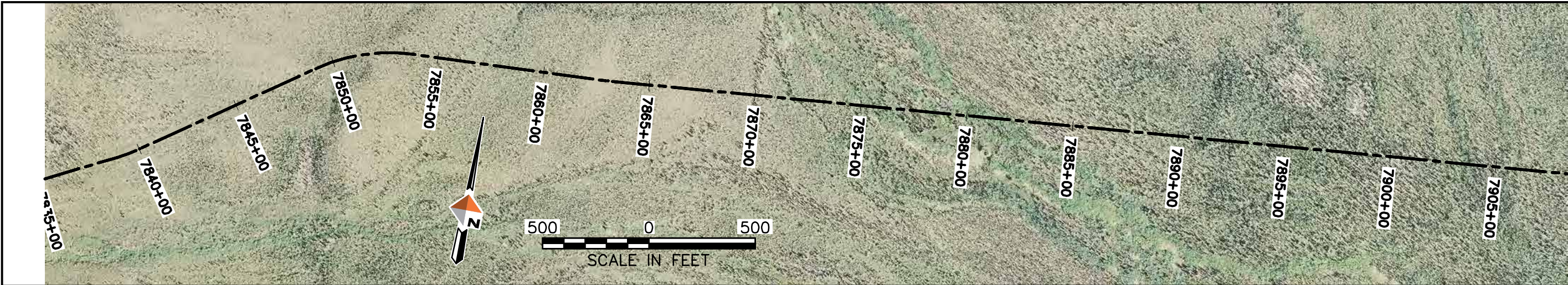
AMBLER MINING DISTRICT INDUSTRIAL ACCESS ROAD
PREFERRED (NORTHERN) ALIGNMENT
PLAN AND PROFILE SHEETS

PROJECT 1124.60693.04
DATE 10/07/2014

© DOWLHKM 2014
SHEET

N-112

Q:\24\60693 Ambler\W\Koyukuk\CAD\Civil\Sheets\Koyukuk - (2).dwg PLOT DATE 2014-11-20 09:23 SAVED DATE 2014-11-20 09:10 USER: jwagner DOWLHKM FILE No: XXX-XX



AIDEA
ALASKA INFRASTRUCTURE DEVELOPMENT
and Expert Authority

AMBLER
MINING DISTRICT
INDUSTRIAL ACCESS ROAD

DOWL HKM
4041 B Street
Anchorage, Alaska 99503
907-455-2000
www.dowlhkm.com

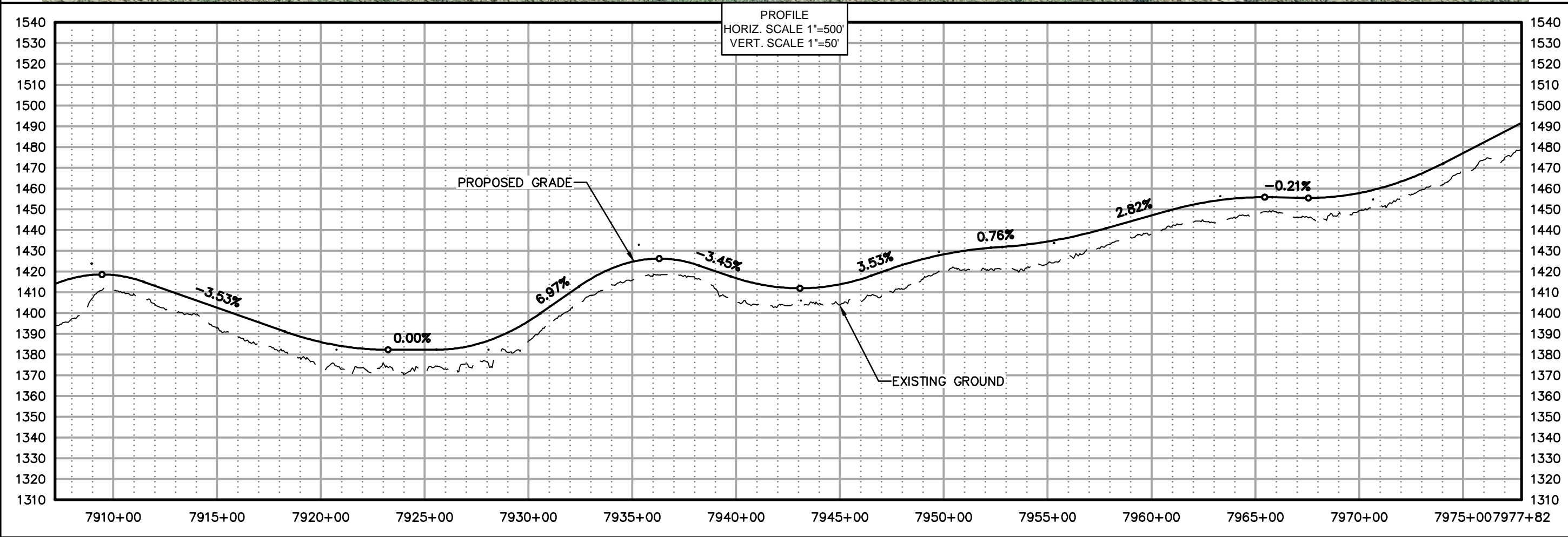
AMBLER MINING DISTRICT INDUSTRIAL ACCESS ROAD
PREFERRED (NORTHERN) ALIGNMENT
PLAN AND PROFILE SHEETS

PROJECT 1124.60693.04
DATE 10/07/2014

© DOWLHKM 2014
SHEET

N-113

G:\24\60693 Ambler\W\Koyukuk\CAD\Civil\Sheets\Koyukuk - (2).dwg PLOT DATE 2014-11-20 09:24 SAVED DATE 2014-11-20 09:10 USER: jwagner DOWLHKM FILE No: XXX-XX



AMBLER MINING DISTRICT INDUSTRIAL ACCESS ROAD

DOWL HKM
Anchorage, Alaska 99503
4041 B Street
907-486-2000
www.dowlhkm.com

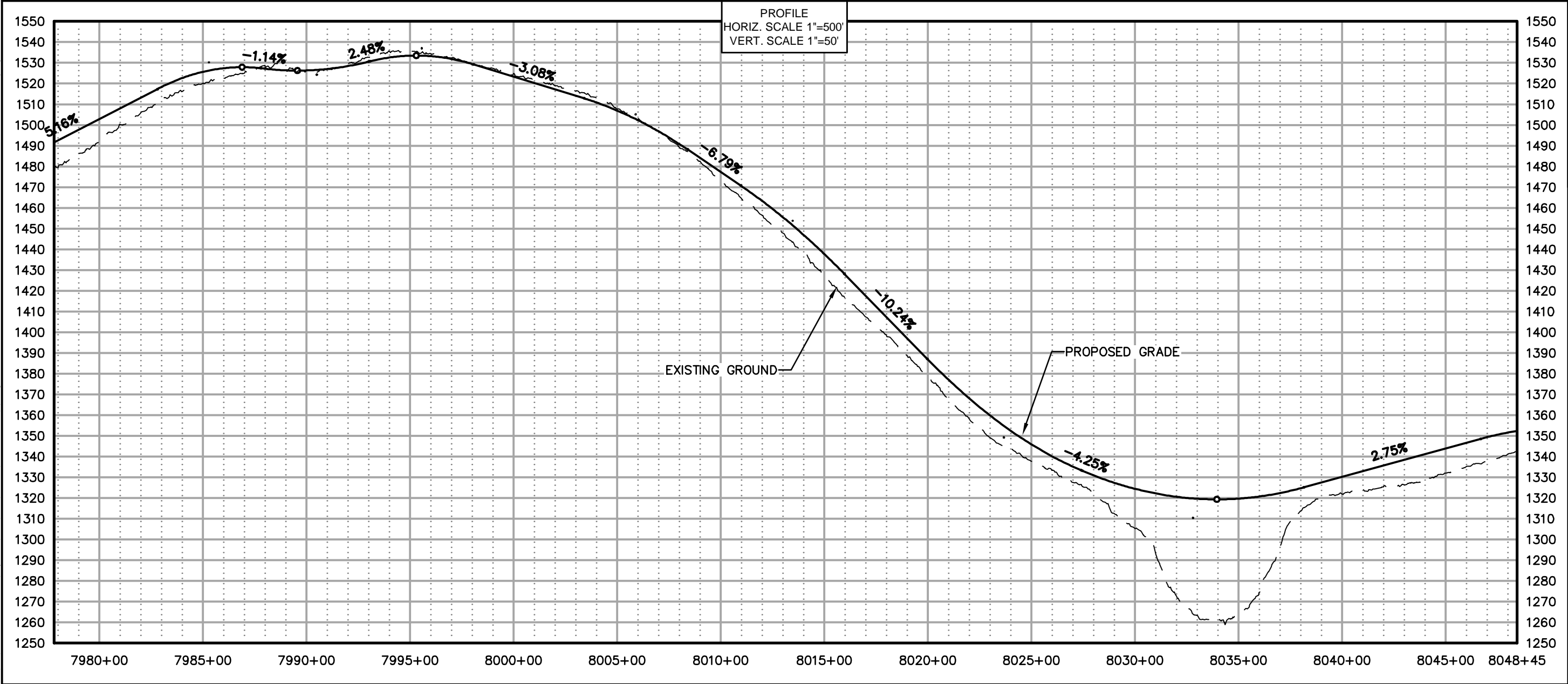
AMBLER MINING DISTRICT INDUSTRIAL ACCESS ROAD
PREFERRED (NORTHERN) ALIGNMENT
PLAN AND PROFILE SHEETS

PROJECT 1124.60693.04
DATE 10/07/2014


© DOWLHKM 2014
SHEET

N-114

Q:\24\60693 Ambler\W\Koyukuk\CAD\Civil\Sheets\Koyukuk - (2).dwg PLOT DATE 2014-11-20 09:25 SAVED DATE 2014-11-20 09:10 USER: jwagner DOWLHKM FILE No: XXX-XX







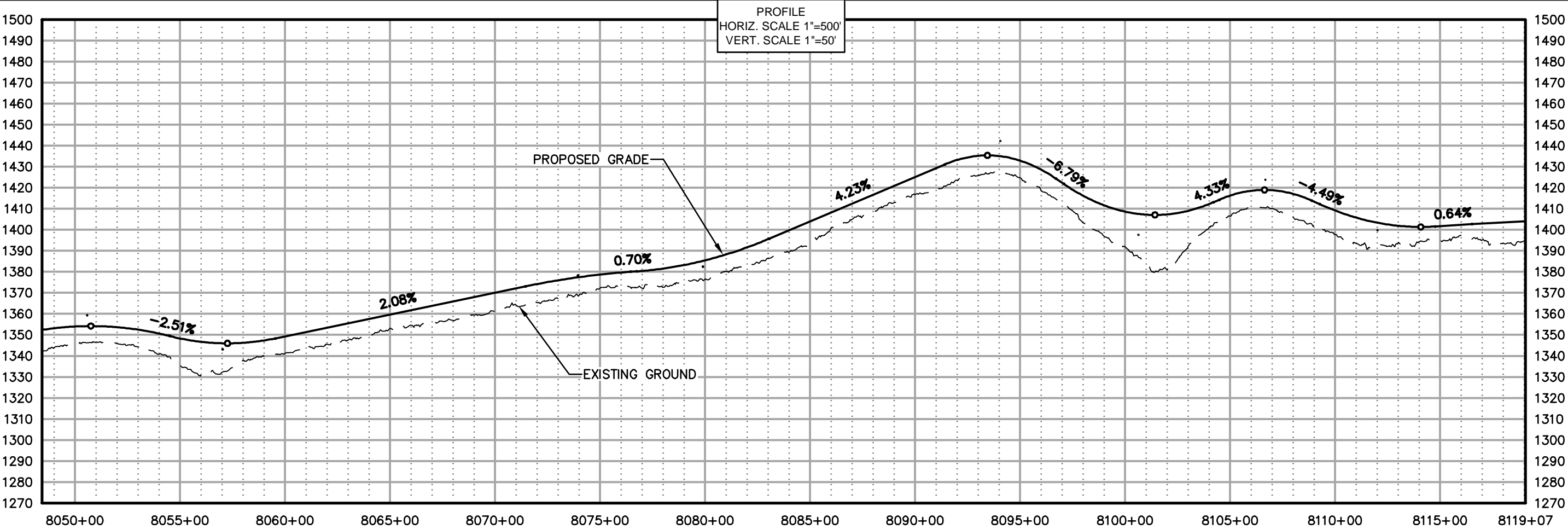
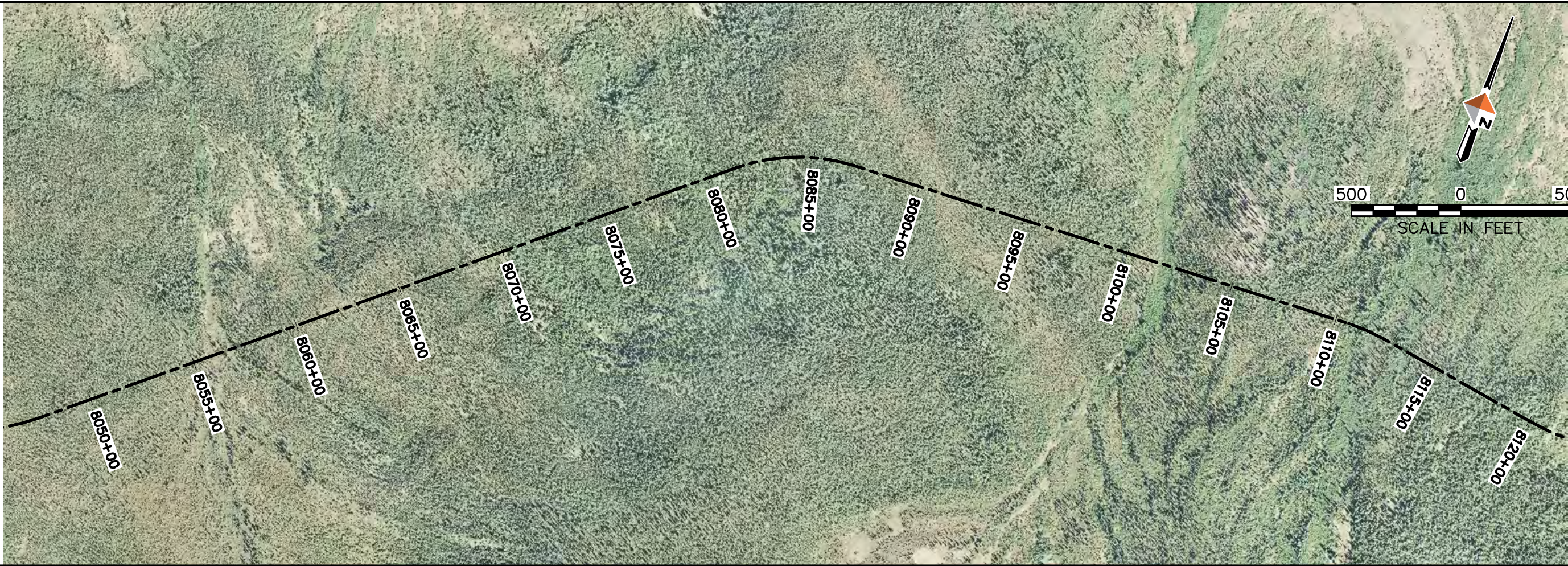
DOWL HKM
4041 B Street
Anchorage, Alaska 99503
907-465-2000
www.dowlhkm.com

AMBLER MINING DISTRICT INDUSTRIAL ACCESS ROAD
PREFERRED (NORTHERN) ALIGNMENT
PLAN AND PROFILE SHEETS

PROJECT	1124.60693.04
DATE	10/07/2014
© DOWLHKM 2014	
SHEET	

N-115

G:\24\60693 Ambler\W\Koyukuk\CAD\Civil\Sheets\Koyukuk - (3).dwg PLOT DATE 2014-11-20 09:32 SAVED DATE 2014-11-20 09:16 USER: jwagner DOWLHKM FILE No: XXX-XX



AIDEA
ANALYSIS, DESIGN, ENGINEERING, AND EXPERT ADVICE

AMBLER
MINING DISTRICT
INDUSTRIAL ACCESS ROAD

DOWL HKM
Anchorage, Alaska 99503
4041 B Street
907-486-2000
www.dowlhkm.com

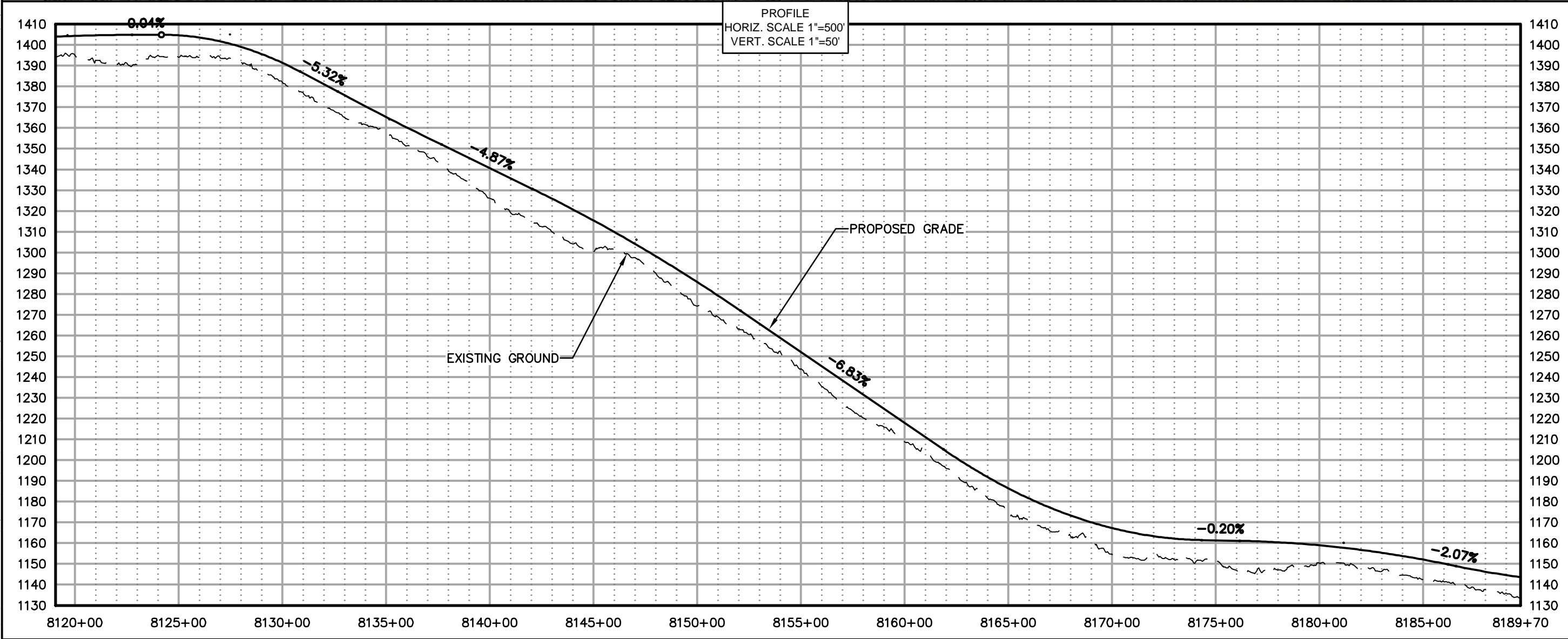
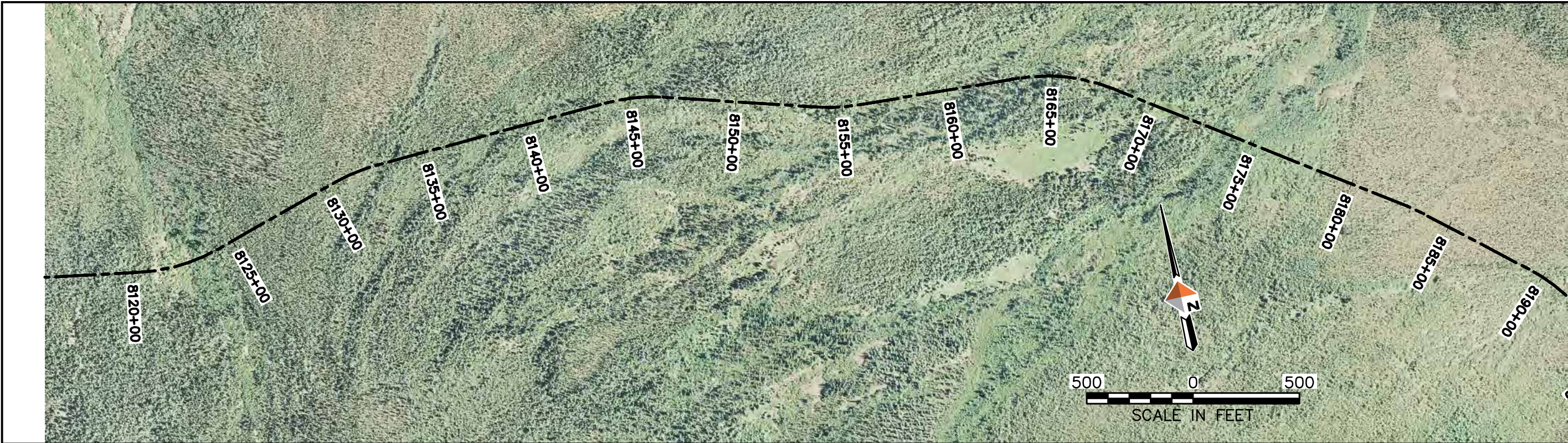
AMBLER MINING DISTRICT INDUSTRIAL ACCESS ROAD
PREFERRED (NORTHERN) ALIGNMENT
PLAN AND PROFILE SHEETS

PROJECT 1124.60693.04
DATE 10/07/2014

© DOWLHKM 2014
SHEET

N-116

G:\24\60693 Ambler\W\Koyukuk\CAD\Civil\Sheets\Koyukuk - (3).dwg PLOT DATE 2014-11-20 09:33 SAVED DATE 2014-11-20 09:16 USER: jwagner DOWLHKM FILE No: XXX-XX



AIDEA
ANALYSIS, DESIGN, ENGINEERING
AND EXPERT ADVICE

AMBLER
MINING DISTRICT
INDUSTRIAL ACCESS ROAD

DOWL HKM
4041 B Street
Anchorage, Alaska 99503
907-585-2000
www.dowlhkm.com

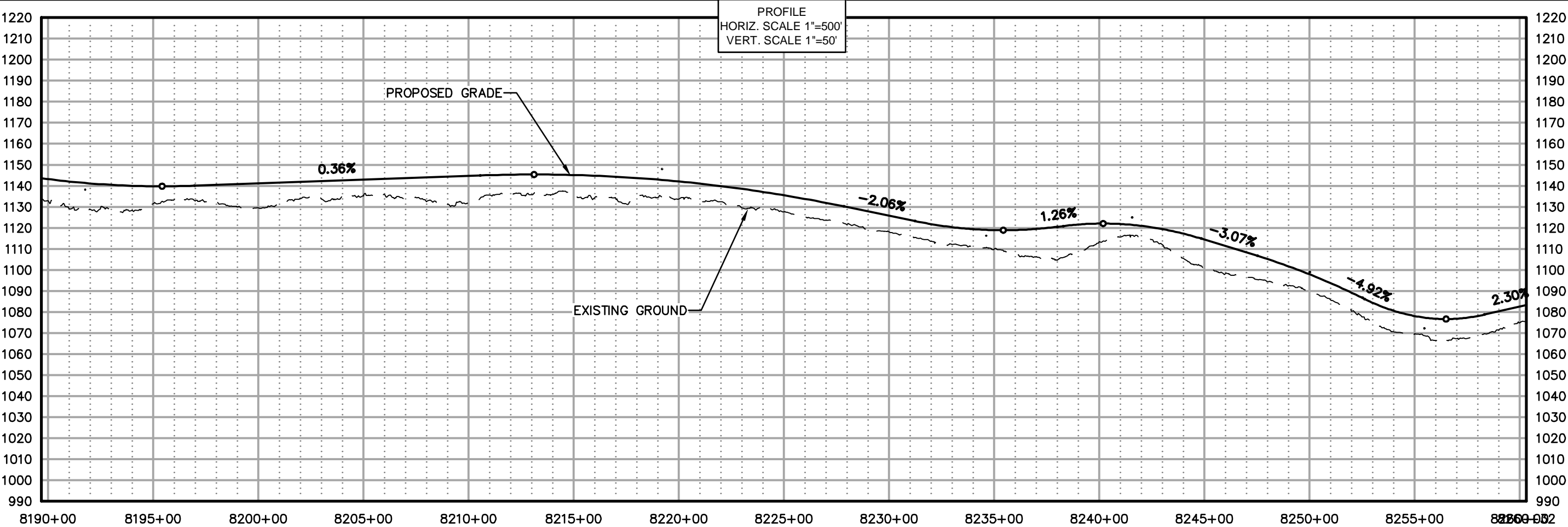
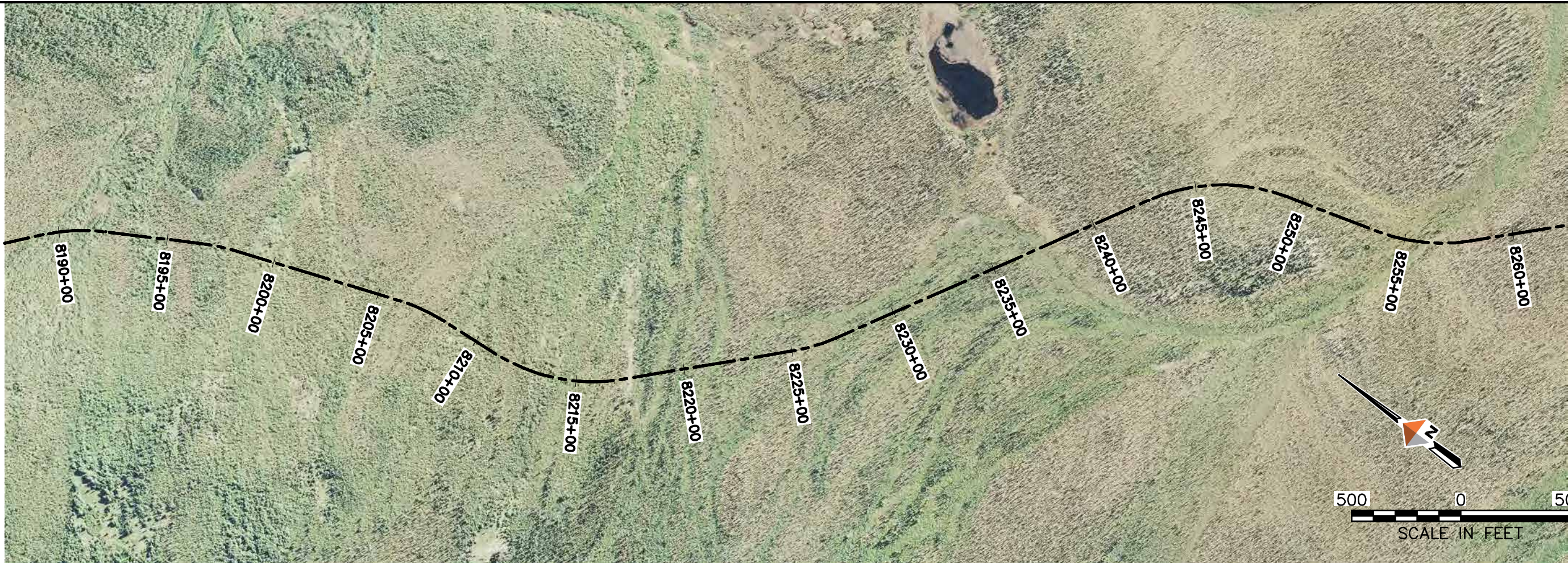
AMBLER MINING DISTRICT INDUSTRIAL ACCESS ROAD
PREFERRED (NORTHERN) ALIGNMENT
PLAN AND PROFILE SHEETS

PROJECT 1124.60693.04
DATE 10/07/2014

© DOWLHKM 2014
SHEET

N-117

Q:\24\60693 Ambler\W\Koyukuk\CAD\Civil\Sheets\Koyukuk - (3).dwg PLOT DATE 2014-11-20 09:34 SAVED DATE 2014-11-20 09:16 USER: jwagner DOWLHKM FILE No: XXX-XX



AMBLER MINING DISTRICT INDUSTRIAL ACCESS ROAD

DOWL HKM
Anchorage, Alaska 99503
4041 B Street
907-466-2000
www.dowlhkm.com

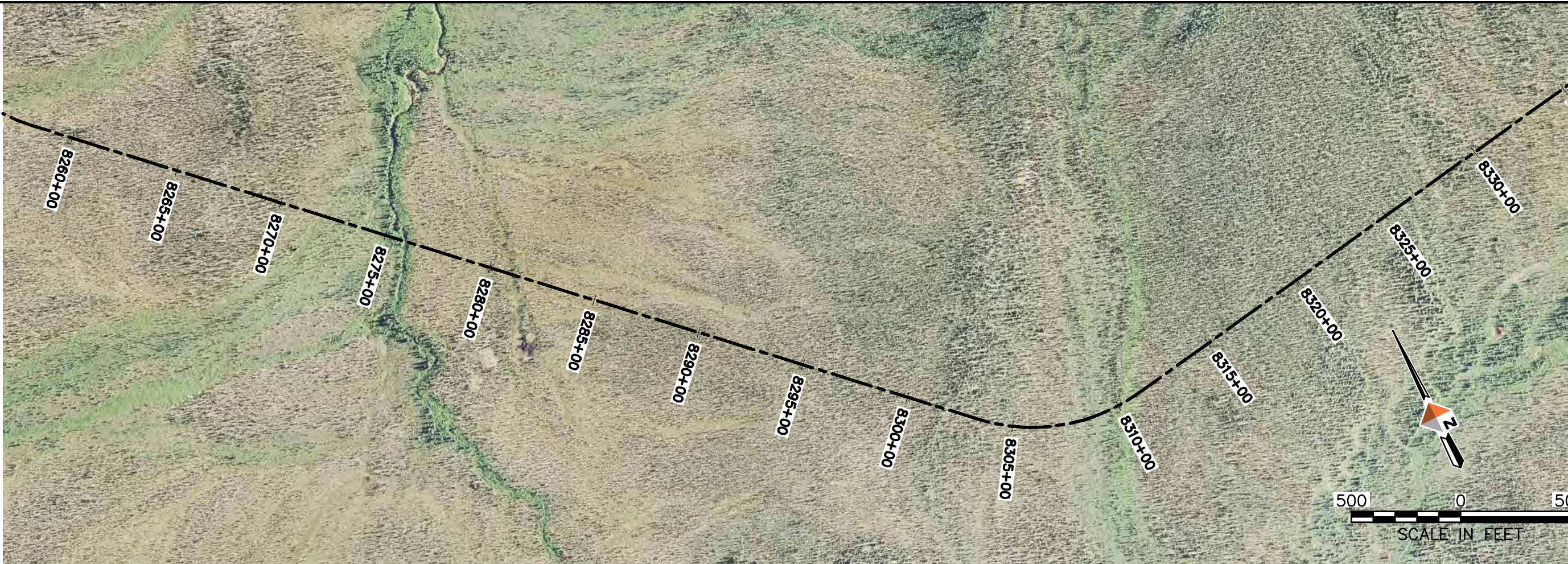
AMBLER MINING DISTRICT INDUSTRIAL ACCESS ROAD
PREFERRED (NORTHERN) ALIGNMENT
PLAN AND PROFILE SHEETS

PROJECT 1124.60693.04
DATE 10/07/2014

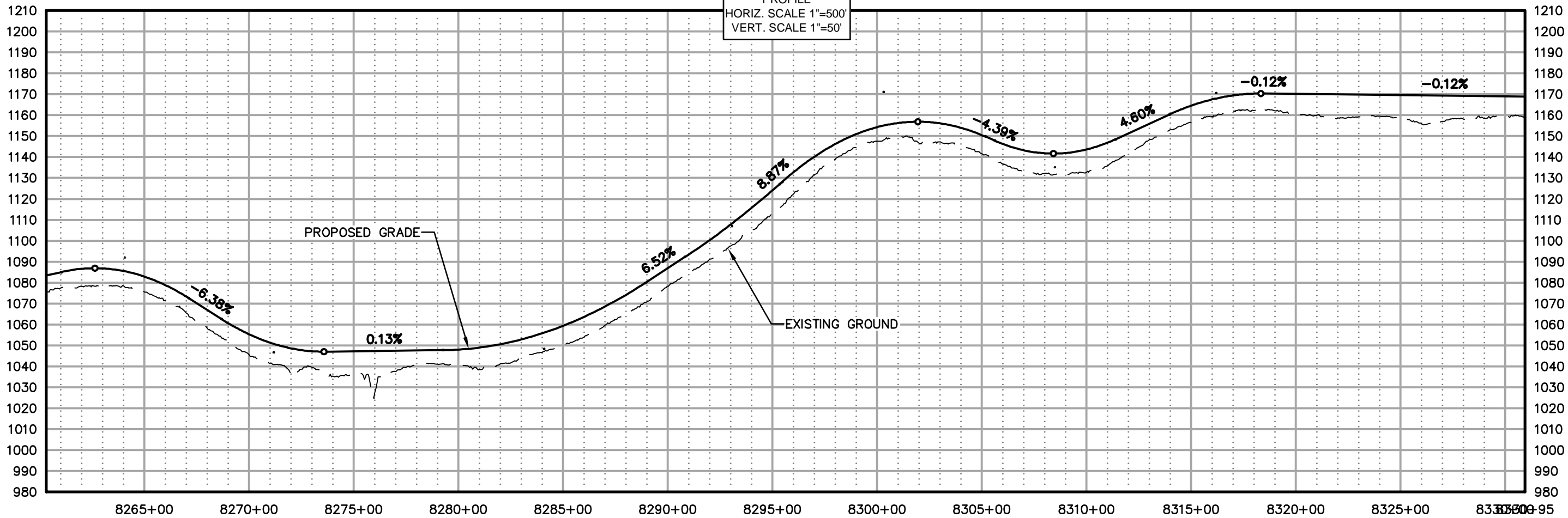
© DOWLHKM 2014
SHEET

N-118

G:\24\60693 Ambler\W\Koyukuk\CAD\Civil\Sheets\Koyukuk - (3).dwg PLOT DATE 2014-11-20 09:35 SAVED DATE 2014-11-20 09:16 USER: jwagner DOWLHKM FILE No: XXX-XX



PROFILE
HORIZ. SCALE 1"=500'
VERT. SCALE 1"=50'





DOWL HKM
4041 B Street
Anchorage, Alaska 99503
907-486-2000
www.dowlhkm.com

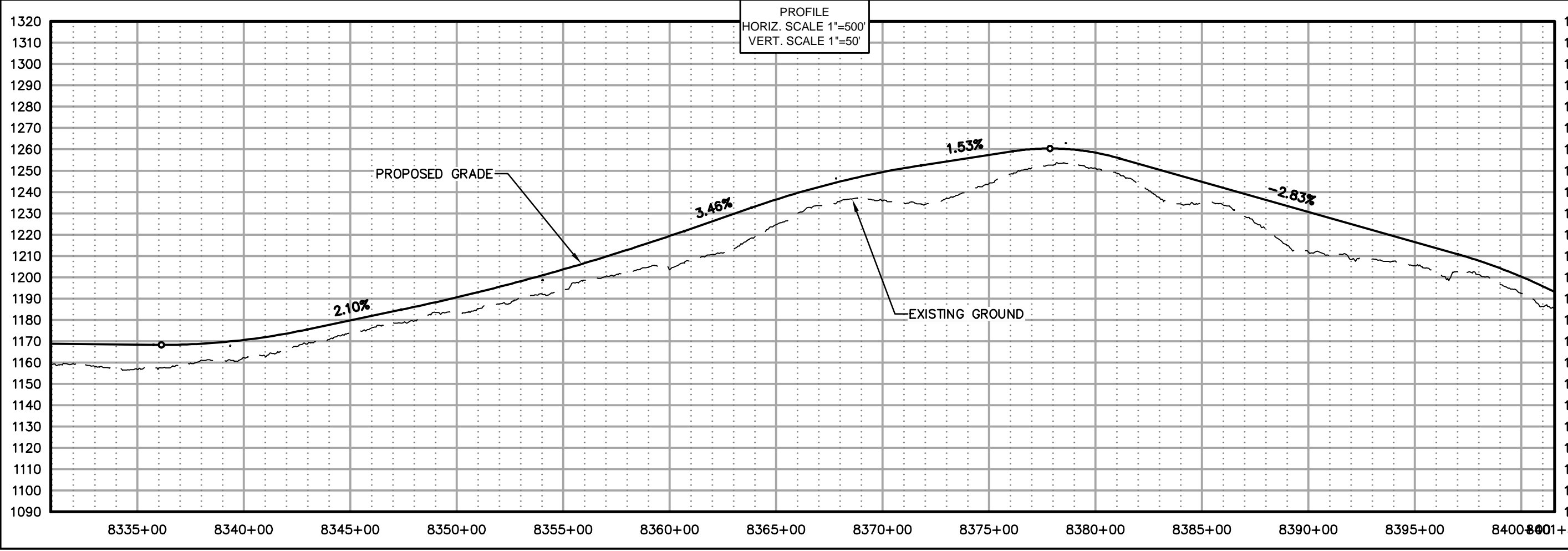
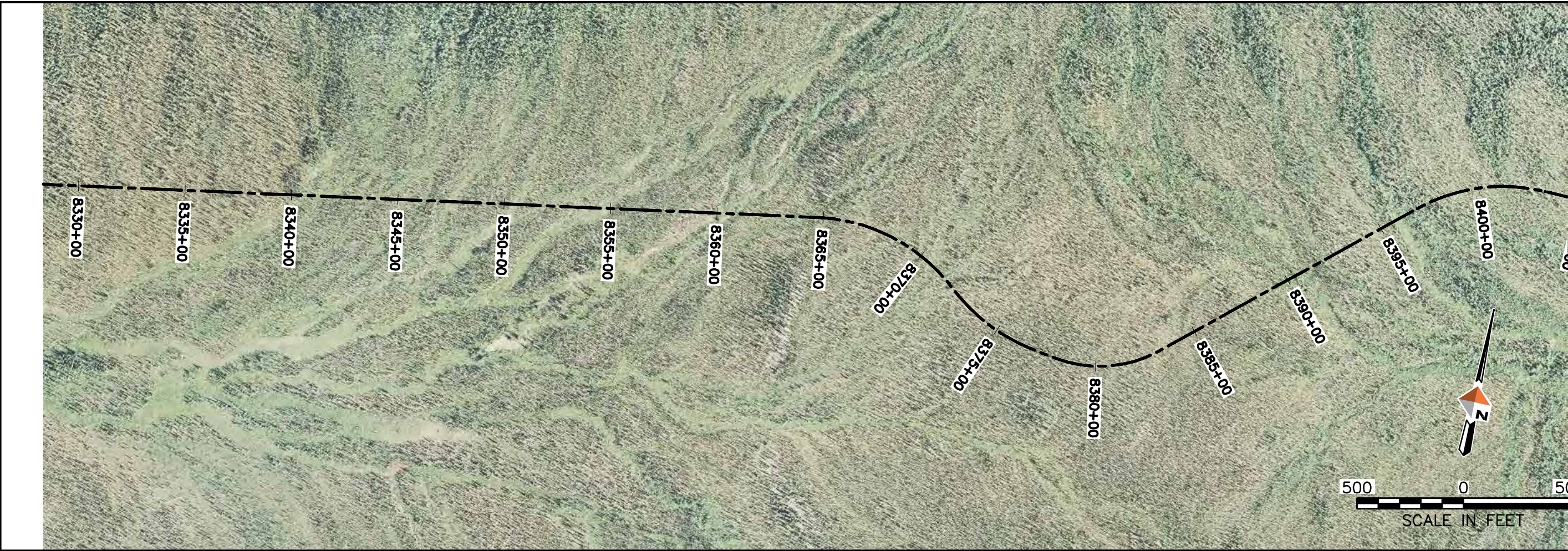
AMBLER MINING DISTRICT INDUSTRIAL ACCESS ROAD
PREFERRED (NORTHERN) ALIGNMENT
PLAN AND PROFILE SHEETS

PROJECT 1124.60693.04
DATE 10/07/2014

© DOWLHKM 2014
SHEET

N-119

G:\24\60693_Ambler\W\Koyukuk\CAD\Civil\Sheets\Koyukuk - (3).dwg PLOT DATE 2014-11-20 09:36 SAVED DATE 2014-11-20 09:16 USER: jwagner DOWLHKM FILE No: XXX-XX



AIDEA
ANALYSIS, DESIGN, ENGINEERING
AND EXPERT ADVICE

AMBLER
MINING DISTRICT
INDUSTRIAL ACCESS ROAD

DOWL HKM
Anchorage, Alaska 99503
4041 B Street
907-465-2000
www.dowlhkm.com

AMBLER MINING DISTRICT INDUSTRIAL ACCESS ROAD
PREFERRED (NORTHERN) ALIGNMENT
PLAN AND PROFILE SHEETS

PROJECT 1124.60693.04
DATE 10/07/2014

© DOWLHKM 2014
SHEET
N-120

