



AIDEA
Alaska Industrial Development
and Export Authority



AMBLER
MINING DISTRICT
INDUSTRIAL ACCESS ROAD



DOWL HKM
Anchorage, Alaska 99503
www.dowlhkm.com
4041 B Street
907-662-200

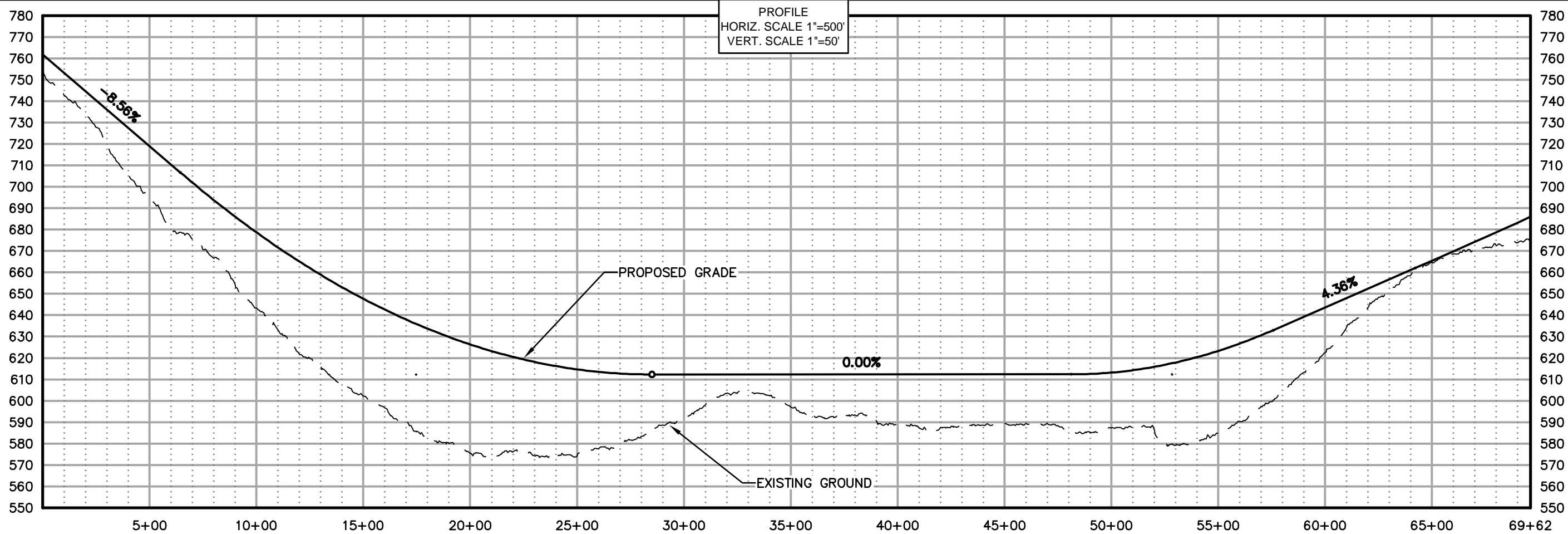
AMBLER MINING DISTRICT INDUSTRIAL ACCESS ROAD
ALTERNATIVE (SOUTHERN) ALIGNMENT
PLAN AND PROFILE SHEETS

PROJECT 1124.60693.04
DATE 11/16/2014

©DOWLHKM 2014

SHEET
**KEY
SHEET**

g:\24\60693 Ambler WA\CAD\Civil\Sheets\HWJ - (1).dwg PLOT DATE 2014-11-20 11:42 SAVED DATE 2014-11-20 11:36 USER: jwagner DOWLHKM FILE No:XXX-XX



AIDEA
ANALYSIS, DESIGN, ENGINEERING, AND EXPERT ADVICE

AMBLER
MINING DISTRICT
INDUSTRIAL ACCESS ROAD

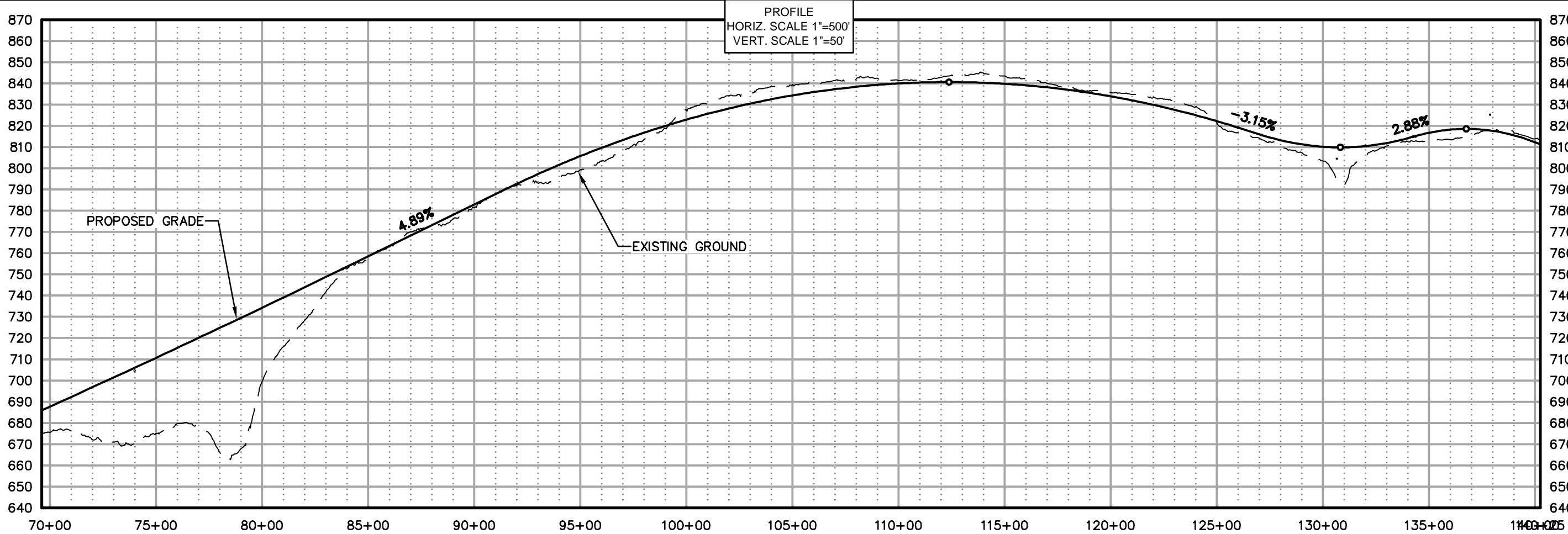
DOWL HKM
Anchorage, Alaska 99503
4041 B Street
907-485-2000
www.dowlhkm.com

AMBLER MINING DISTRICT INDUSTRIAL ACCESS ROAD
ALTERNATIVE (SOUTHERN) ALIGNMENT
PLAN AND PROFILE SHEETS

PROJECT 1124.60693.04
DATE 10/07/2014

© DOWLHKM 2014
SHEET
S-1

g:\24\60693 Ambler WA\CAD\Civil\Sheets\HWJ - (1).dwg PLOT DATE 2014-11-20 11:43 SAVED DATE 2014-11-20 11:36 USER: jwagner DOWLHKM FILE No: XXX-XX



AIDEA
ANALYSIS, DESIGN, ENGINEERING
AND EXPERT ADVICE

AMBLER
MINING DISTRICT
INDUSTRIAL ACCESS ROAD

DOWL HKM
Anchorage, Alaska 99503
www.dowlhkm.com

4041 B Sheet
807-455-2000

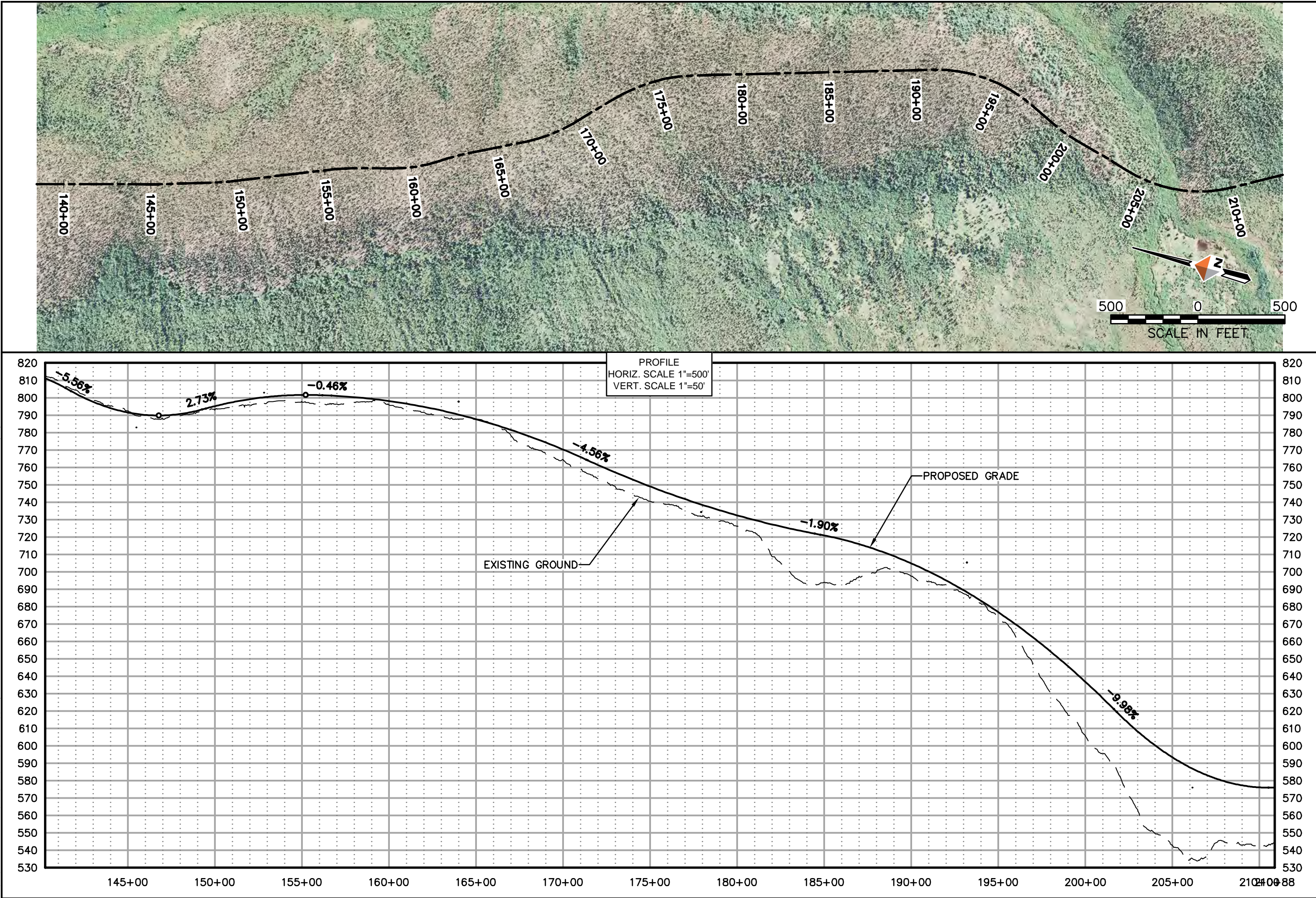
AMBLER MINING DISTRICT INDUSTRIAL ACCESS ROAD
ALTERNATIVE (SOUTHERN) ALIGNMENT
PLAN AND PROFILE SHEETS

PROJECT 1124.60693.04
DATE 10/07/2014

© DOWLHKM 2014

SHEET
S-2

Q:\24\60693 Ambler\W\CAD\Civil\Sheets\HWJ - (1).dwg PLOT DATE 2014-11-20 11:44 SAVED DATE 2014-11-20 11:36 USER: jwagner DOWLHKM FILE No: XXX-XX



AIDEA
Ambler Mining District
Industrial Access Road

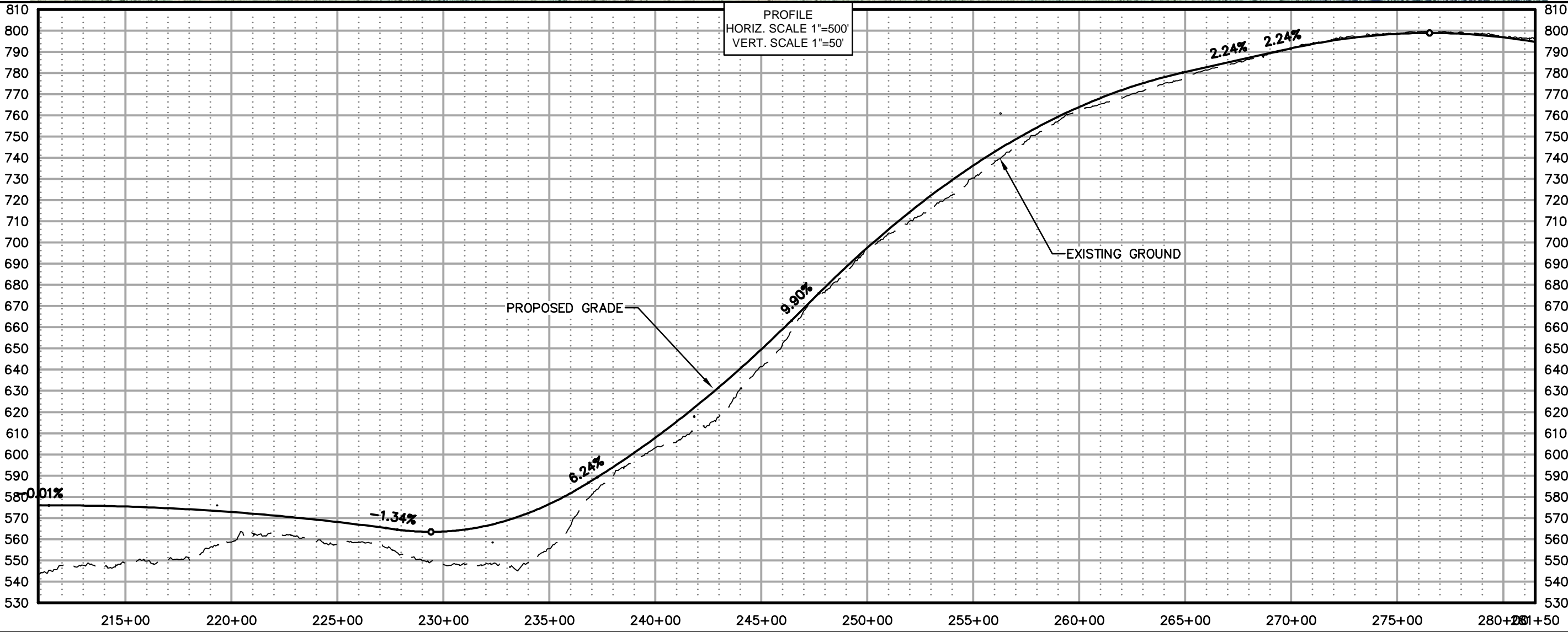
DOWL HKM
Anchorage, Alaska 99503
4041 B Street
907-455-2000
www.dowlhkm.com



AMBLER MINING DISTRICT INDUSTRIAL ACCESS ROAD
ALTERNATIVE (SOUTHERN) ALIGNMENT
PLAN AND PROFILE SHEETS


PROJECT 1124.60693.04
DATE 10/07/2014

© DOWLHKM 2014
SHEET
S-3

g:\24\60693 Ambler WA\CAD\Civil\Sheets\HWJ - (1).dwg PLOT DATE 2014-11-20 11:45 SAVED DATE 2014-11-20 11:36 USER: jwagner DOWLHKM FILE No: XXX-XX







4041 B Street
Anchorage, Alaska 99503
907-465-2000
www.dowlhkm.com

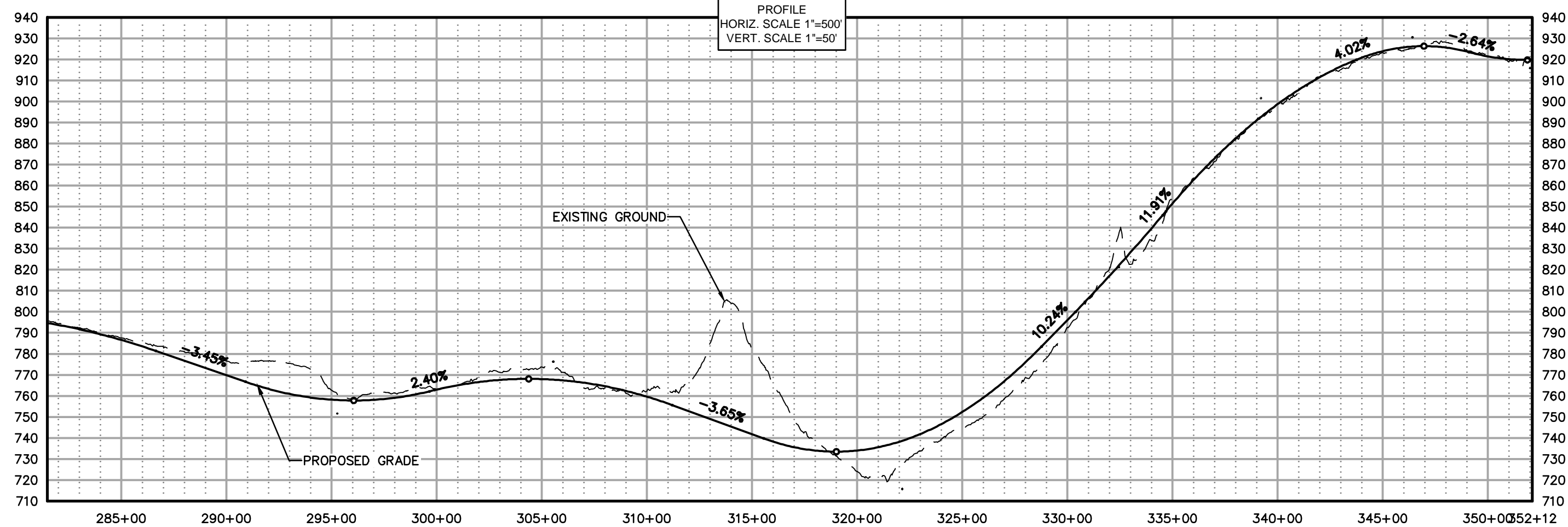
AMBLER MINING DISTRICT INDUSTRIAL ACCESS ROAD
ALTERNATIVE (SOUTHERN) ALIGNMENT
PLAN AND PROFILE SHEETS

PROJECT 1124.60693.04
DATE 10/07/2014

© DOWLHKM 2014

SHEET
S-4

g:\24\60693 Ambler\W\CAD\Civil\Sheets\HWJ - (1).dwg PLOT DATE 2014-11-20 11:46 SAVED DATE 2014-11-20 11:36 USER: jwagner DOWLHKM FILE No: XXX-XX



AIDEA
ALASKA INFRASTRUCTURE DEVELOPMENT
and Expert Authority

AMBLER
MINING DISTRICT
INDUSTRIAL ACCESS ROAD

DOWL HKM
Anchorage, Alaska 99503
www.dowlhkm.com

4041 B Sheet
807-486-2800

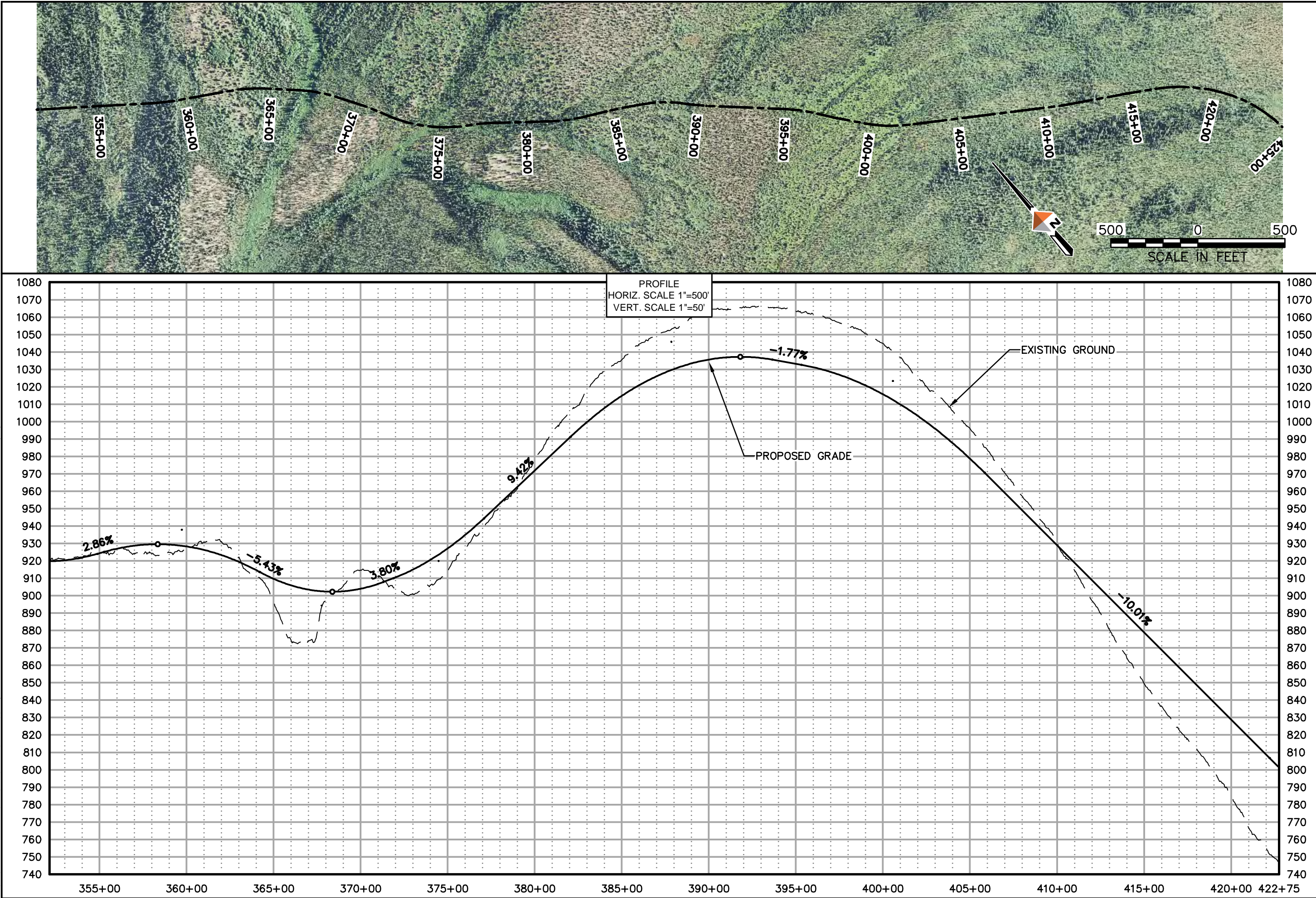
AMBLER MINING DISTRICT INDUSTRIAL ACCESS ROAD
ALTERNATIVE (SOUTHERN) ALIGNMENT
PLAN AND PROFILE SHEETS


PROJECT 1124.60693.04
DATE 10/07/2014

© DOWLHKM 2014


SHEET
S-5

g:\24\60693 Ambler WA\CAD\Civil\Sheets\HWJ - (1).dwg PLOT DATE 2014-11-20 11:47 SAVED DATE 2014-11-20 11:36 USER: jwagner DOWLHKM FILE No: XXX-XX






AIDEA
ANALYSIS, DESIGN, ENGINEERING, AND EXPERT ADVICE



AMBLER
MINING DISTRICT
INDUSTRIAL ACCESS ROAD



DOWL HKM
Anchorage, Alaska 99503
4041 B Street
907-455-2000
www.dowlhkm.com

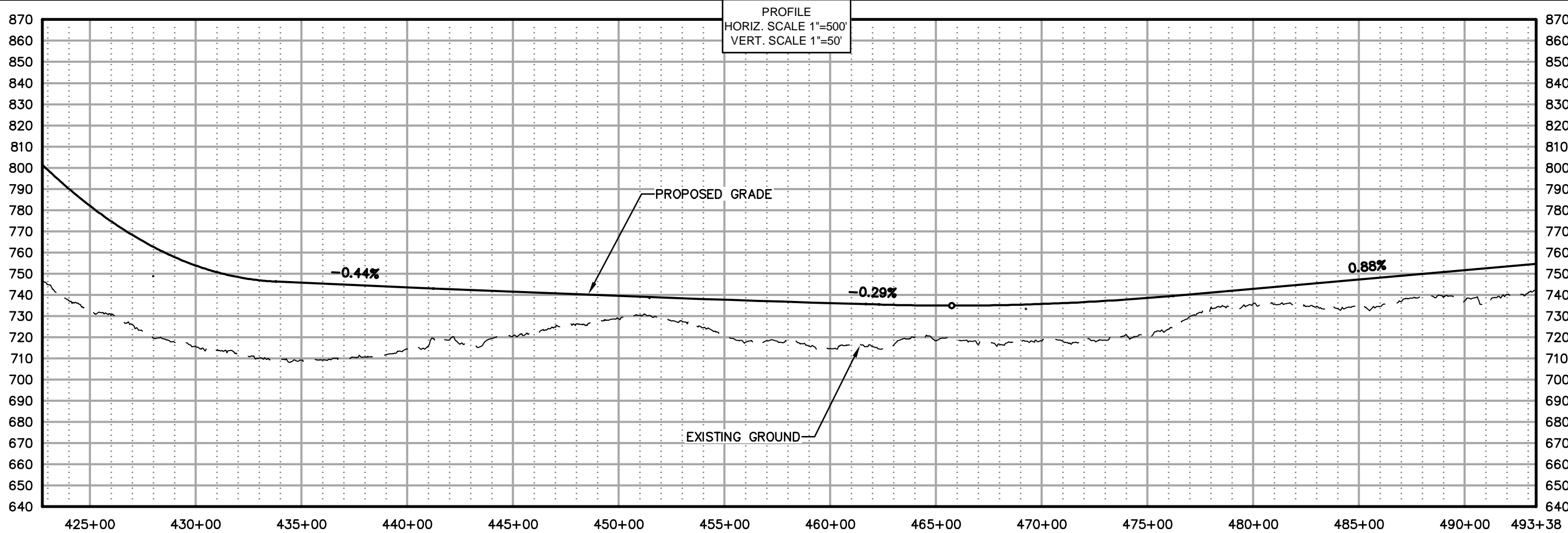
AMBLER MINING DISTRICT INDUSTRIAL ACCESS ROAD
ALTERNATIVE (SOUTHERN) ALIGNMENT
PLAN AND PROFILE SHEETS

PROJECT 1124.60693.04
DATE 10/07/2014

© DOWLHKM 2014

SHEET
S-6

Q:\24\60693 Ambler WA\CAD\Civil\Sheets\HWJ - (2).dwg PLOT DATE 2014-11-20 12:20 SAVED DATE 2014-11-20 12:15 USER: jwagner DOWLHKM FILE No: XXX-XX



AIDEA
ANALYTICAL
DESIGN
AND EXPERT AUTHORITY

AMBLER
MINING DISTRICT
INDUSTRIAL ACCESS ROAD

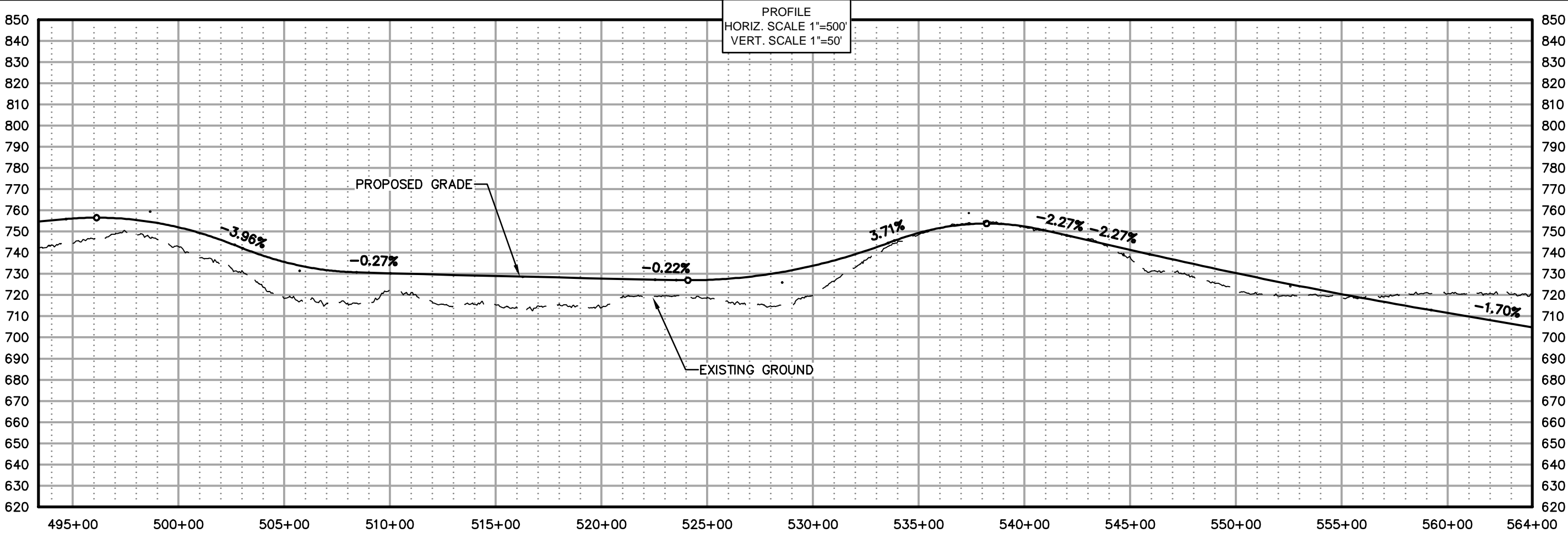

DOWL HKM
Anchorage, Alaska 99503
www.dowlhkm.com
4041 B Street
907-456-2000

AMBLER MINING DISTRICT INDUSTRIAL ACCESS ROAD
ALTERNATIVE (SOUTHERN) ALIGNMENT
PLAN AND PROFILE SHEETS

PROJECT 1124.60693.04
DATE 10/07/2014

© DOWLHKM 2014
SHEET
S-7

G:\24\60693 Ambler WA\CAD\Civil\Sheets\HWJ - (2).dwg PLOT DATE 2014-11-20 12:21 SAVED DATE 2014-11-20 12:15 USER: jwagner DOWLHKM FILE No: XXX-XX



AMBLER MINING DISTRICT INDUSTRIAL ACCESS ROAD

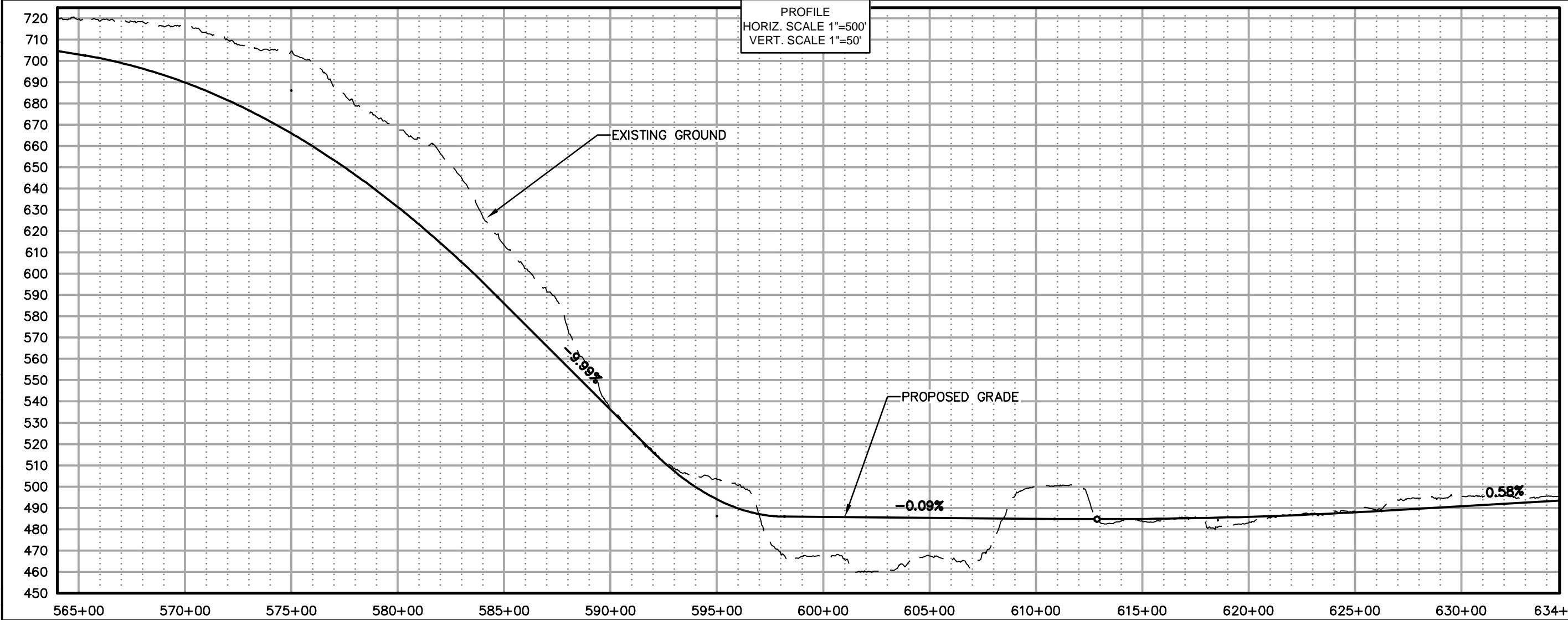
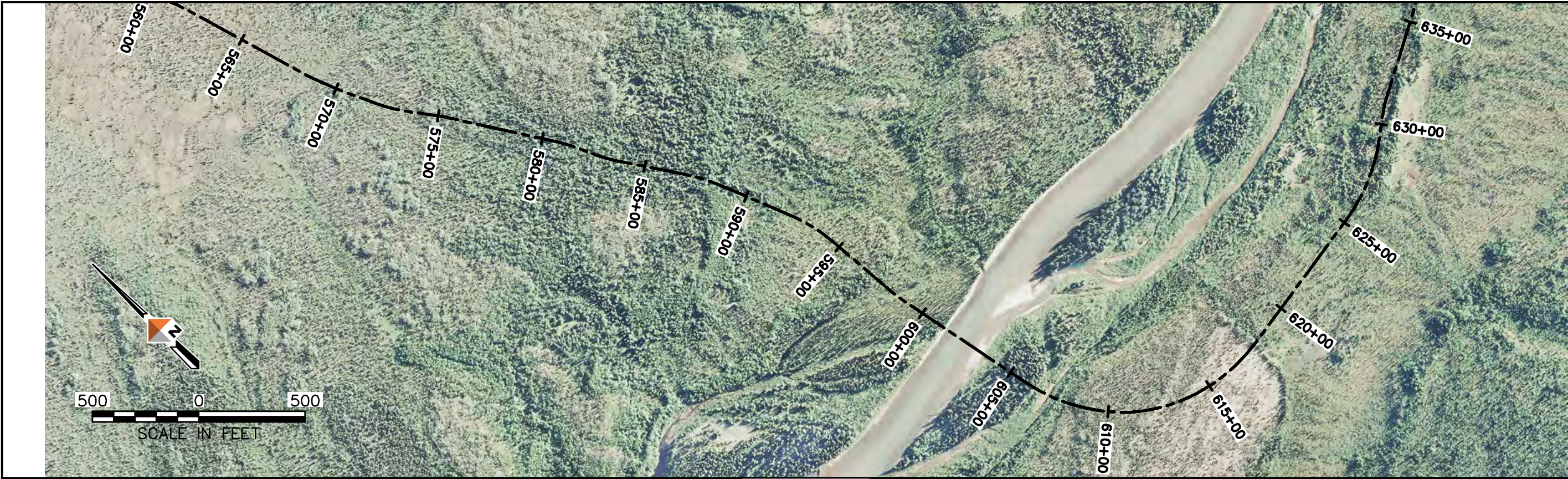
DOWL HKM
Anchorage, Alaska 99503
4041 B Street
907-465-2000
www.dowlhkm.com

AMBLER MINING DISTRICT INDUSTRIAL ACCESS ROAD
ALTERNATIVE (SOUTHERN) ALIGNMENT
PLAN AND PROFILE SHEETS

PROJECT 1124.60693.04
DATE 10/07/2014

© DOWLHKM 2014
SHEET
S-8

g:\24\60693 Ambler WA\CAD\Civil\Sheets\HWJ - (2).dwg PLOT DATE 2014-11-20 12:22 SAVED DATE 2014-11-20 12:15 USER: jwagner DOWLHKM FILE No: XXX-XX



AIDEA
ALASKA INFRASTRUCTURE DEVELOPMENT AND EXPERT AUTHORITY

AMBLER MINING DISTRICT
INDUSTRIAL ACCESS ROAD

DOWL HKM
Anchorage, Alaska 99503
4041 B Street
907-465-2000
www.dowlhkm.com

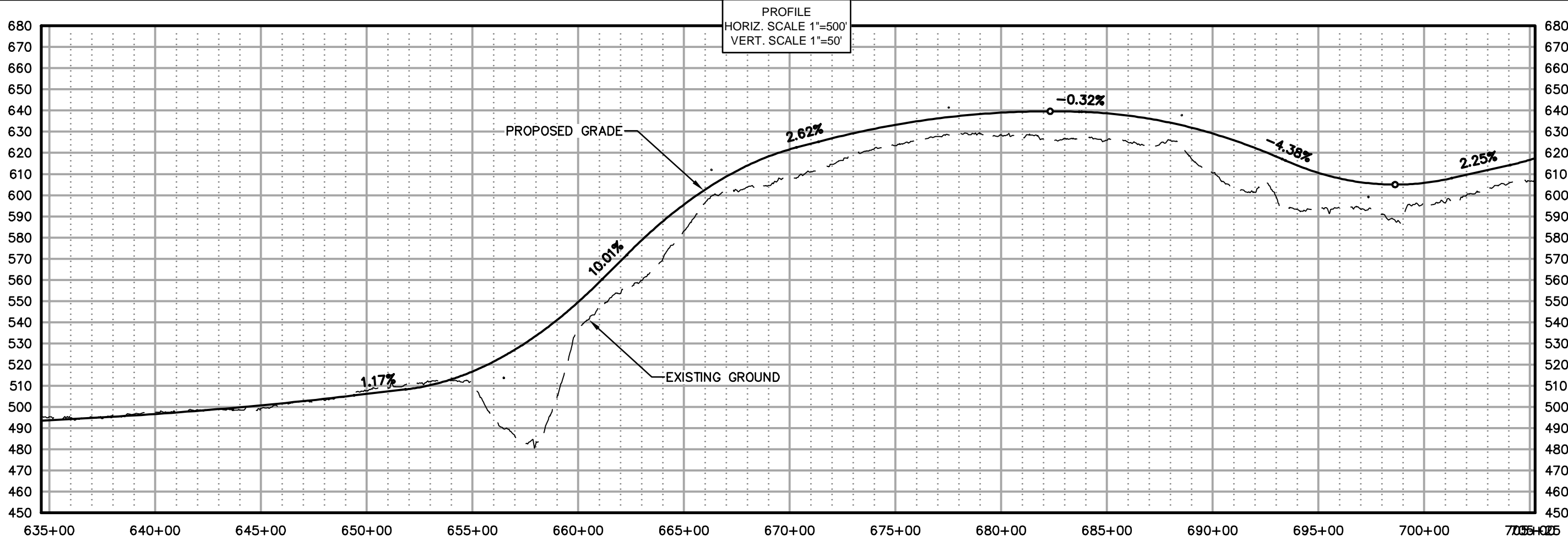
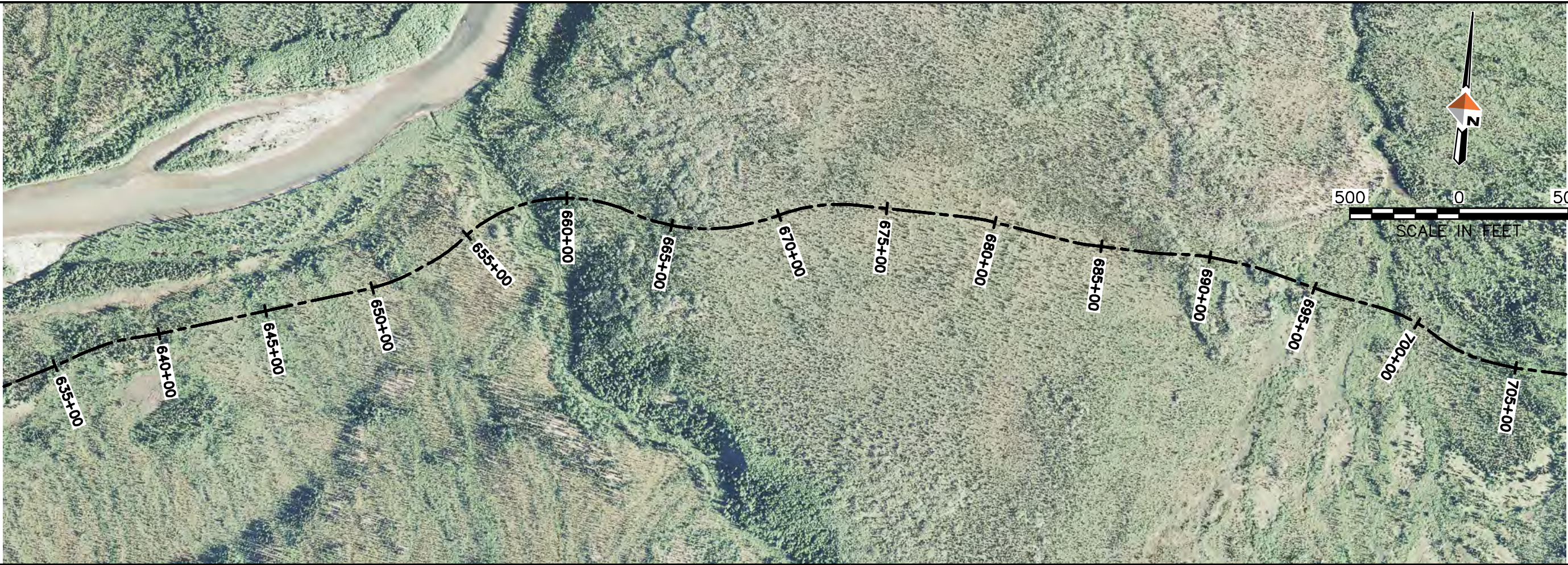
AMBLER MINING DISTRICT INDUSTRIAL ACCESS ROAD
ALTERNATIVE (SOUTHERN) ALIGNMENT
PLAN AND PROFILE SHEETS

PROJECT 1124.60693.04
DATE 10/07/2014

© DOWLHKM 2014

SHEET
S-9

g:\24\60693 Ambler WA\CAD\Civil\Sheets\HWJ - (2).dwg PLOT DATE 2014-11-20 12:23 SAVED DATE 2014-11-20 12:15 USER: jwagner DOWLHKM FILE No: XXX-XX



AIDEA
ALASKA INFRASTRUCTURE DEVELOPMENT
and Expert Authority

AMBLER
MINING DISTRICT
INDUSTRIAL ACCESS ROAD

DOWL HKM
Anchorage, Alaska 99503
www.dowlhkm.com

4041 B Sheet
807-485-2000

AMBLER MINING DISTRICT INDUSTRIAL ACCESS ROAD
ALTERNATIVE (SOUTHERN) ALIGNMENT
PLAN AND PROFILE SHEETS

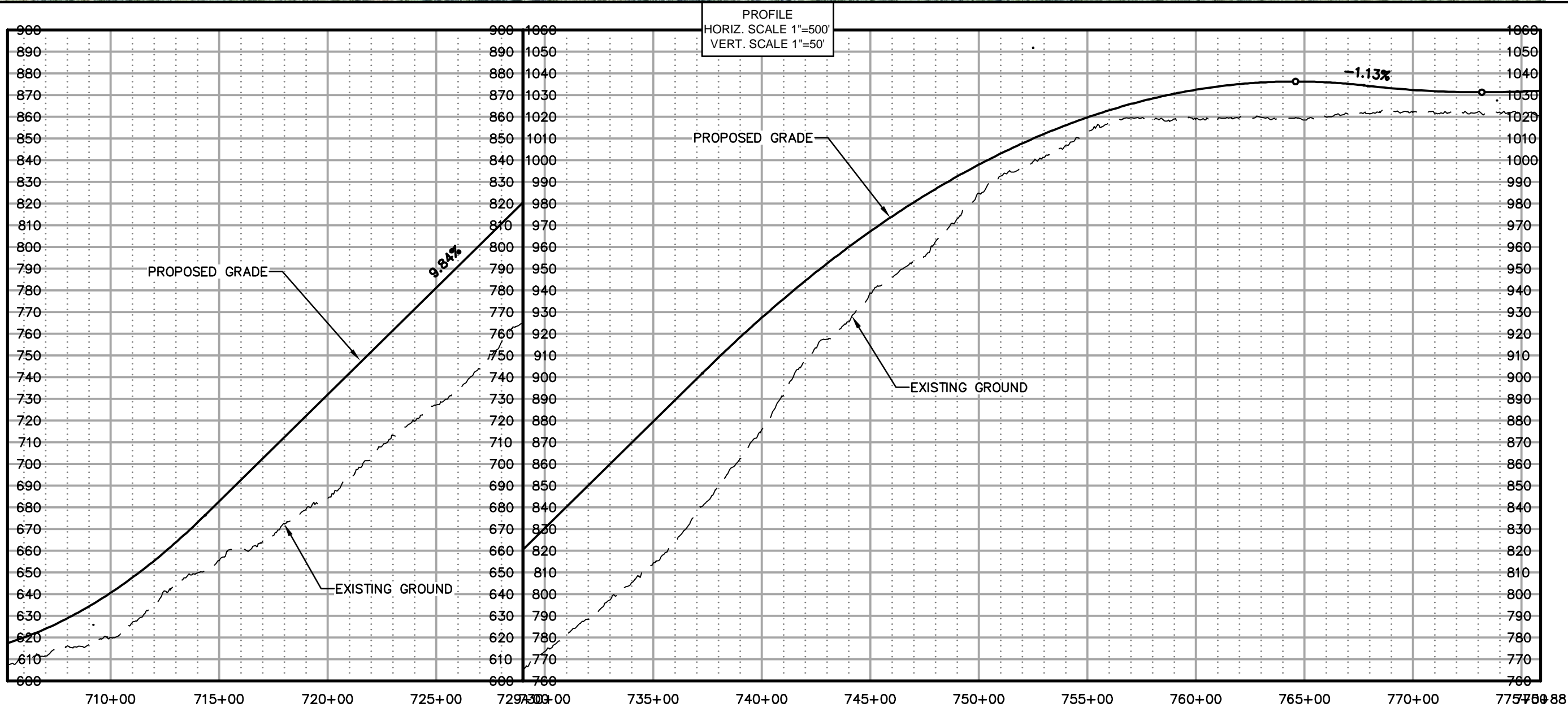
PROJECT 1124.60693.04
DATE 10/07/2014


© DOWLHKM 2014

SHEET


S-10

Q:\24\60693 Ambler\W\CAD\Civil\Sheets\HWJ - (2).dwg PLOT DATE 2014-11-20 12:24 SAVED DATE 2014-11-20 12:15 USER: jwagner DOWLHKM FILE No: XXX-XX






AIDEA
ANALYSIS, DESIGN, ENGINEERING
AND EXPERT ADVICE



AMBLER
MINING DISTRICT
INDUSTRIAL ACCESS ROAD



DOWL HKM
Anchorage, Alaska 99503
4041 B Street
907-465-2000
www.dowlhkm.com

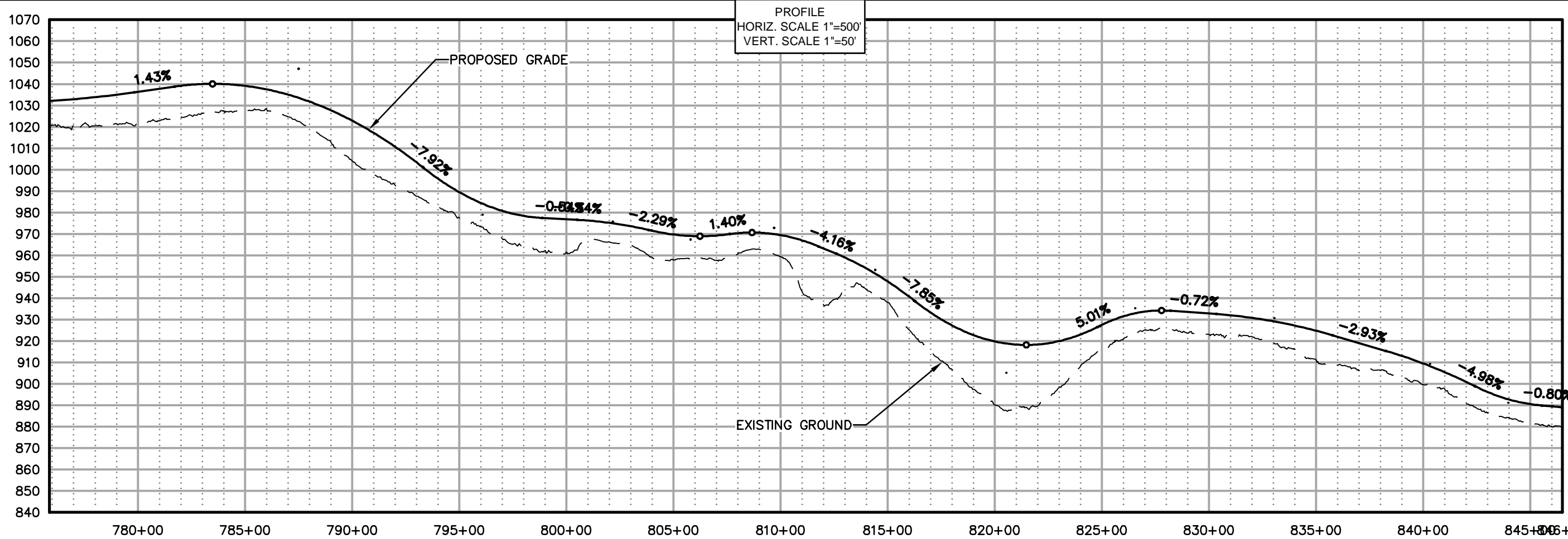
AMBLER MINING DISTRICT INDUSTRIAL ACCESS ROAD
ALTERNATIVE (SOUTHERN) ALIGNMENT
PLAN AND PROFILE SHEETS

PROJECT 1124.60693.04
DATE 10/07/2014

© DOWLHKM 2014
SHEET

S-11

g:\24\60693 Ambler WA\CAD\Civil\Sheets\HWJ - (3).dwg PLOT DATE 2014-11-20 12:28 SAVED DATE 2014-11-20 12:22 USER: jwagner DOWLHKM FILE No: XXX-XX



AIDEA
ANALYSIS, DESIGN, ENGINEERING
AND EXPERT ADVICE

AMBLER
MINING DISTRICT
INDUSTRIAL ACCESS ROAD

DOWLHKM
Anchorage, Alaska 99503
www.dowlhkm.com

PROJECT 1124.60693.04
DATE 10/07/2014

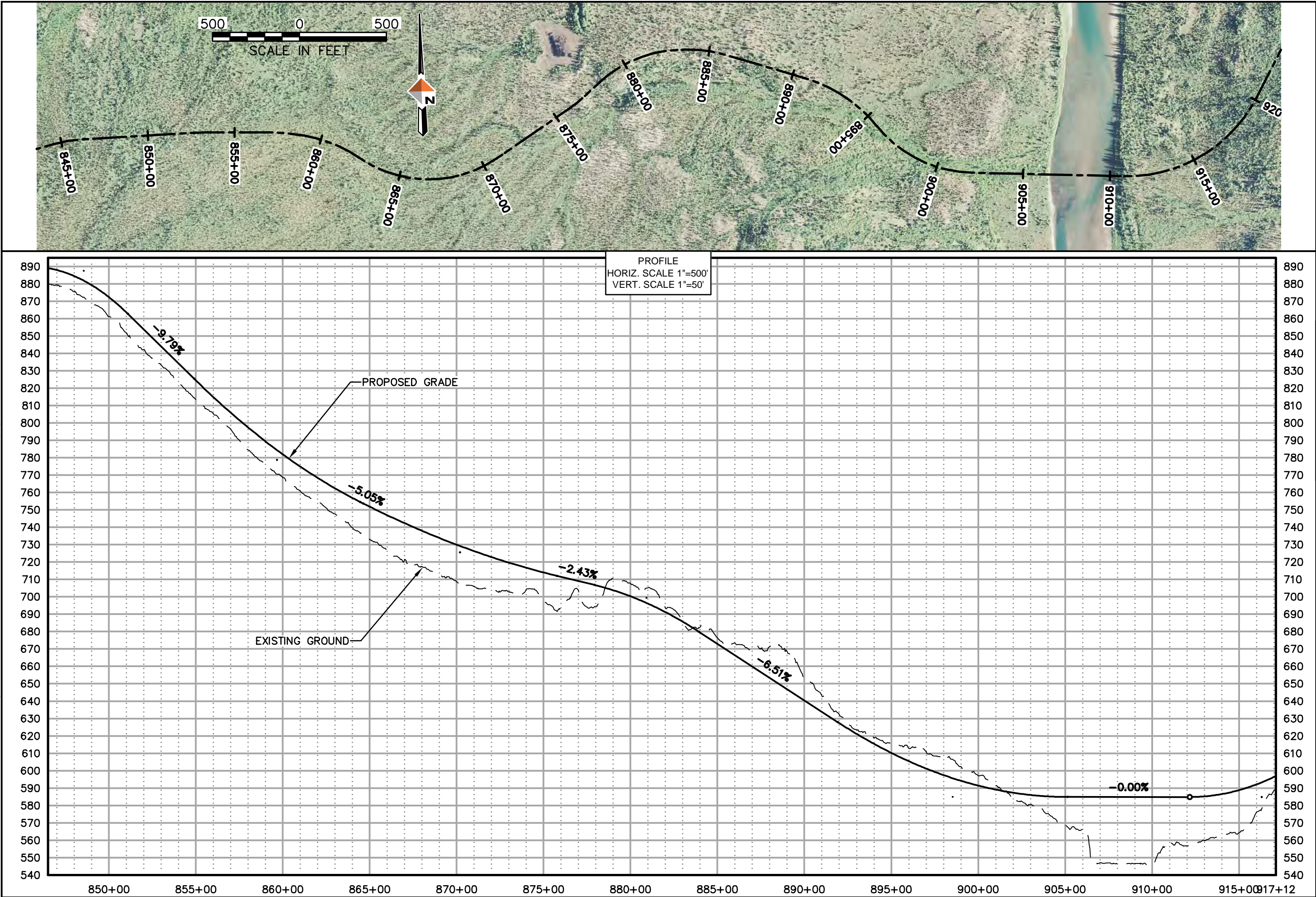
© DOWLHKM 2014



SHEET


S-12

AMBLER MINING DISTRICT INDUSTRIAL ACCESS ROAD
ALTERNATIVE (SOUTHERN) ALIGNMENT
PLAN AND PROFILE SHEETS

g:\24\60693 Ambler WA\CAD\Civil\Sheets\HWJ - (3).dwg PLOT DATE 2014-11-20 12:28 SAVED DATE 2014-11-20 12:22 USER jwagner DOWLHKM FILE No: XXX-XX







4041 B Sheet
201-455-2000
Anchorage, Alaska 99503
www.dowlhkm.com

AMBLER MINING DISTRICT INDUSTRIAL ACCESS ROAD
ALTERNATIVE (SOUTHERN) ALIGNMENT
PLAN AND PROFILE SHEETS

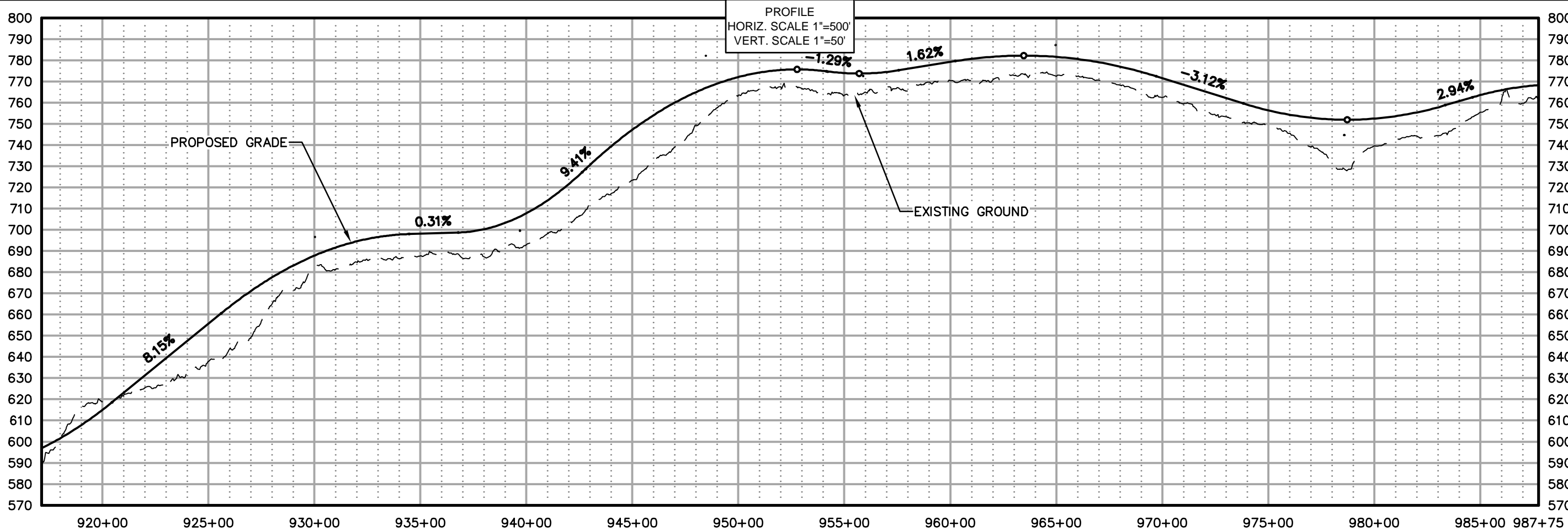
PROJECT 1124.60693.04
DATE 10/07/2014



© DOWLHKM 2014


SHEET

S-13

g:\24\60693 Ambler W\CAD\Civil\Sheets\HWJ - (3).dwg PLOT DATE 2014-11-20 12:30 SAVED DATE 2014-11-20 12:22 USER: jwagner DOWLHKM FILE No: XXX-XX







4041 B Street
Anchorage, Alaska 99503
907-585-2000
www.dowlhkm.com

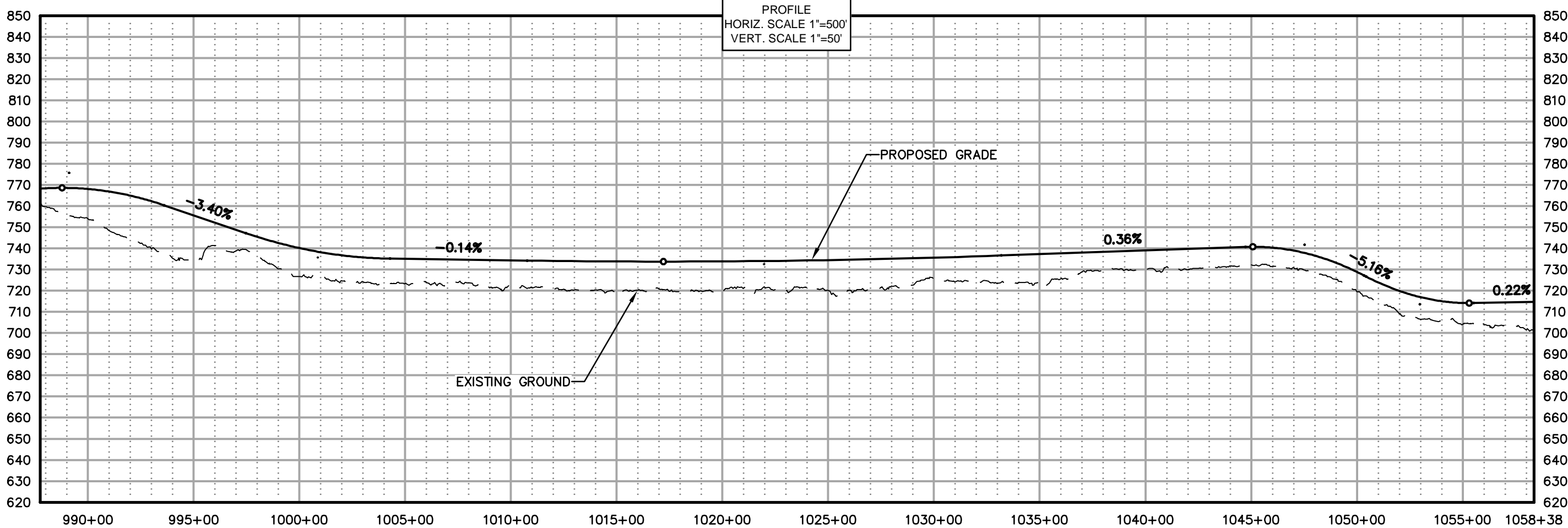
AMBLER MINING DISTRICT INDUSTRIAL ACCESS ROAD
ALTERNATIVE (SOUTHERN) ALIGNMENT
PLAN AND PROFILE SHEETS

PROJECT 1124.60693.04
DATE 10/07/2014

© DOWLHKM 2014

SHEET
S-14

g:\24\60693 Ambler W\CAD\Civil\Sheets\HWJ - (3).dwg PLOT DATE 2014-11-20 12:31 SAVED DATE 2014-11-20 12:22 USER: jwagner DOWLHKM FILE No: XXX-XX



PROFILE
HORIZ. SCALE 1"=500'
VERT. SCALE 1"=50'

AIDEA
Engineering, Planning, Construction Management
and Expert Advisory

AMBLER
MINING DISTRICT
INDUSTRIAL ACCESS ROAD

DOWL HKM
Anchorage, Alaska 99503
www.dowlhkm.com

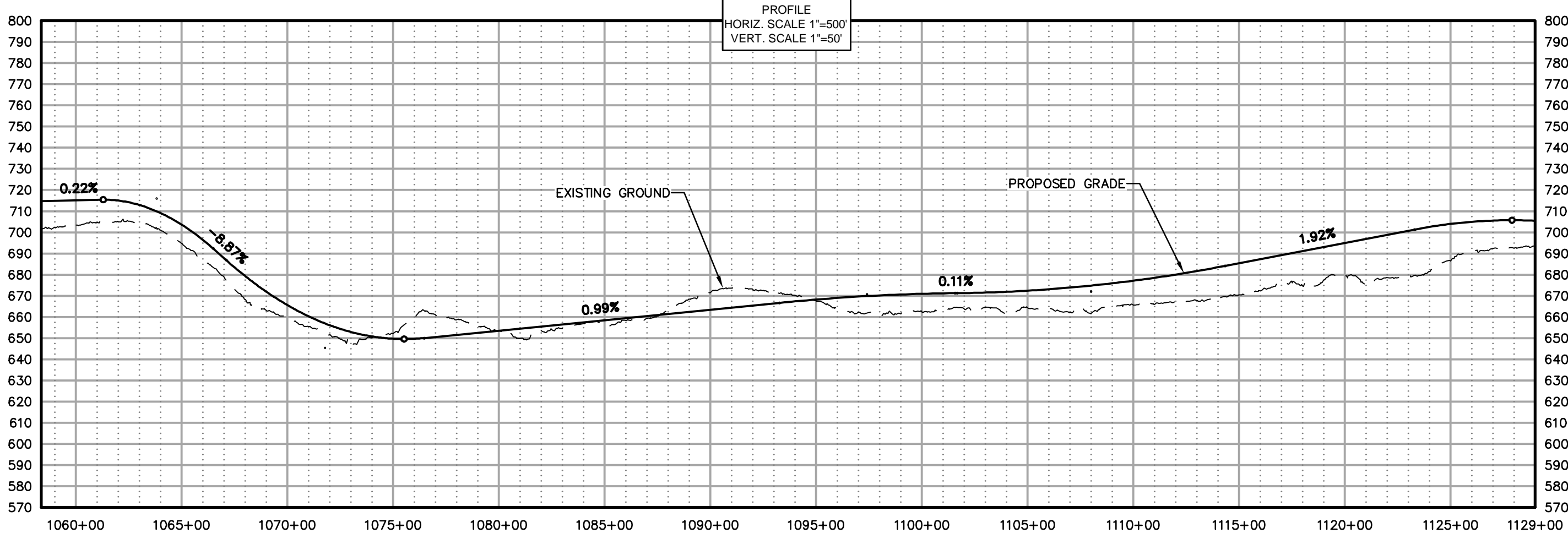
AMBLER MINING DISTRICT INDUSTRIAL ACCESS ROAD
ALTERNATIVE (SOUTHERN) ALIGNMENT
PLAN AND PROFILE SHEETS

PROJECT 1124.60693.04
DATE 10/07/2014

© DOWLHKM 2014
SHEET

S-15

g:\24\60693 Ambler WA\CAD\Civil\Sheets\HWJ - (3).dwg PLOT DATE 2014-11-20 12:32 SAVED DATE 2014-11-20 12:22 USER jwagner DOWLHKM FILE No:XXX-XX



AIDEA
ALASKA INFRASTRUCTURE DEVELOPMENT
AND EXPERT AUTHORITY

AMBLER
MINING DISTRICT
INDUSTRIAL ACCESS ROAD

DOWL HKM
Anchorage, Alaska 99503
www.dowlhkm.com

4041 B Sheet
807-485-2000

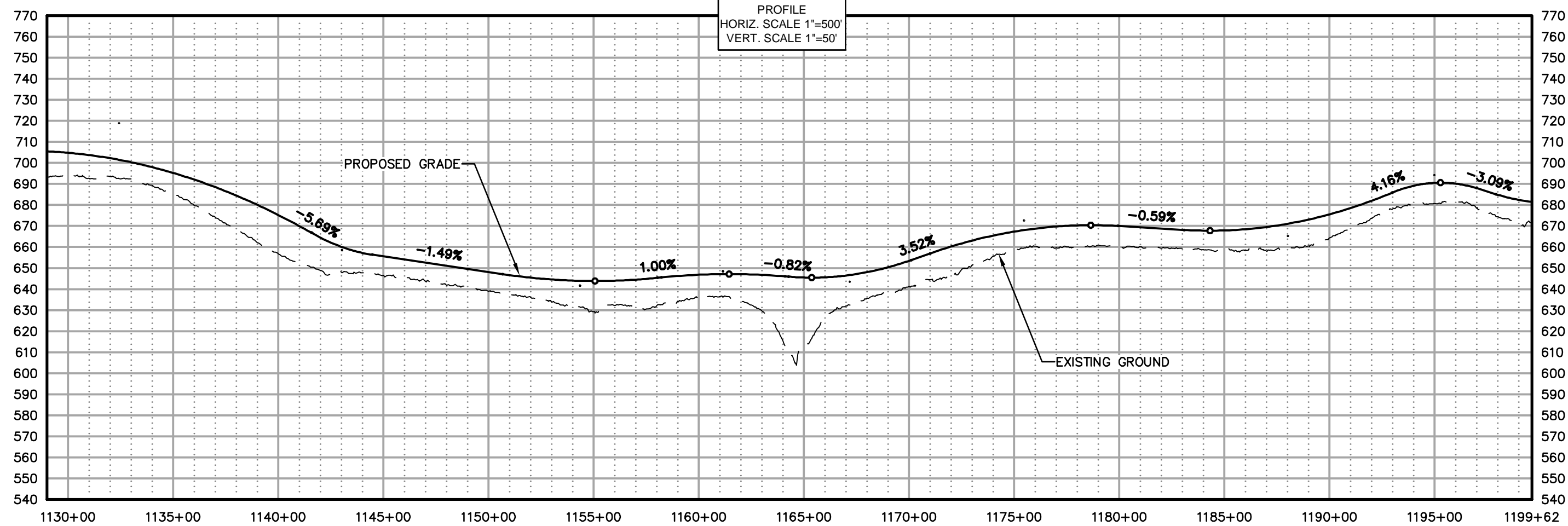
AMBLER MINING DISTRICT INDUSTRIAL ACCESS ROAD
ALTERNATIVE (SOUTHERN) ALIGNMENT
PLAN AND PROFILE SHEETS

PROJECT 1124.60693.04
DATE 10/07/2014

© DOWLHKM 2014
SHEET

S-16

g:\24\60693 Ambler WA\CAD\Civil\Sheets\HWJ - (4).dwg PLOT DATE 2014-11-20 12:37 SAVED DATE 2014-11-20 12:28 USER: jwagner DOWLHKM FILE No: XXX-XX



AIDEA
ANALYSIS, DESIGN, ENGINEERING, AND EXPERT AUTHORITY

AMBLER
MINING DISTRICT
INDUSTRIAL ACCESS ROAD

DOWL HKM
Anchorage, Alaska 99503
www.dowlhkm.com
4041 B Street
907-455-2000

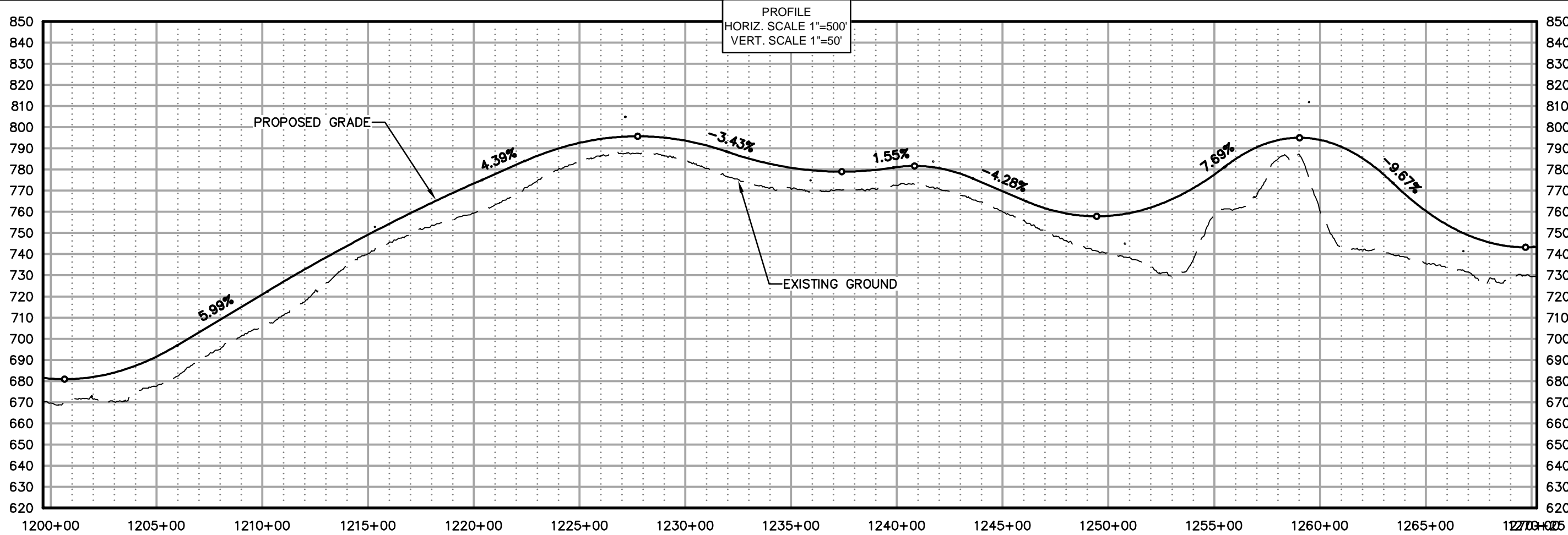
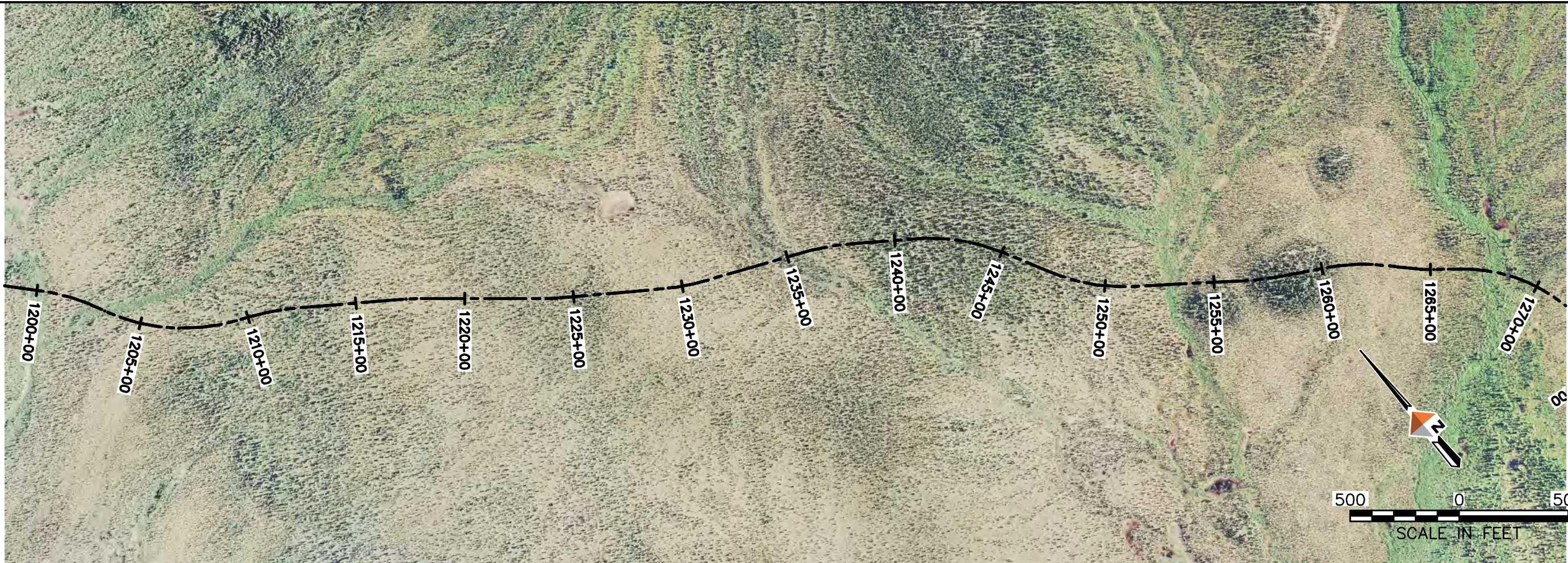
AMBLER MINING DISTRICT INDUSTRIAL ACCESS ROAD
ALTERNATIVE (SOUTHERN) ALIGNMENT
PLAN AND PROFILE SHEETS

PROJECT 1124.60693.04
DATE 10/07/2014

© DOWLHKM 2014
SHEET

S-17

g:\24\60693 Ambler W\CAD\Civil\Sheets\HWJ - (4).dwg PLOT DATE 2014-11-20 12:39 SAVED DATE 2014-11-20 12:28 USER: jwagner DOWLHKM FILE No: XXX-XX



AIDEA
ANALYSIS, DESIGN, AND CONSTRUCTION
AND EXPERT ADVICE

AMBLER
MINING DISTRICT
INDUSTRIAL ACCESS ROAD

DOWL HKM
Anchorage, Alaska 99503
www.dowlhkm.com

4041 B Sheet
801-486-2000

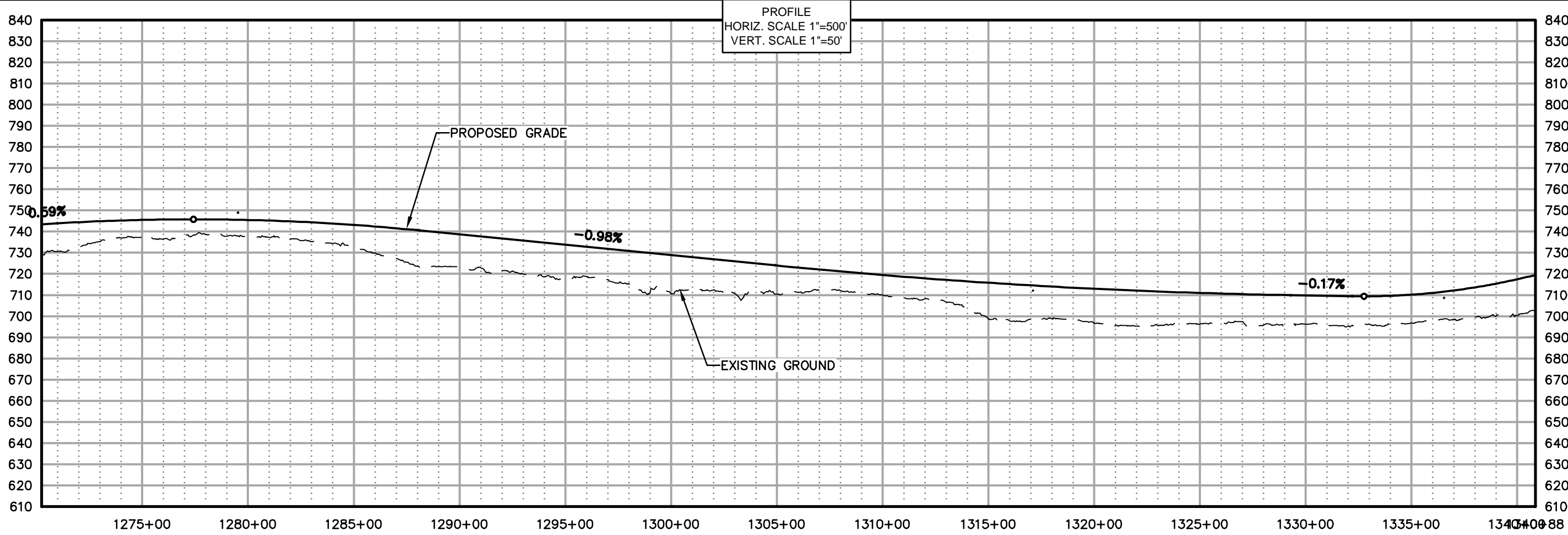
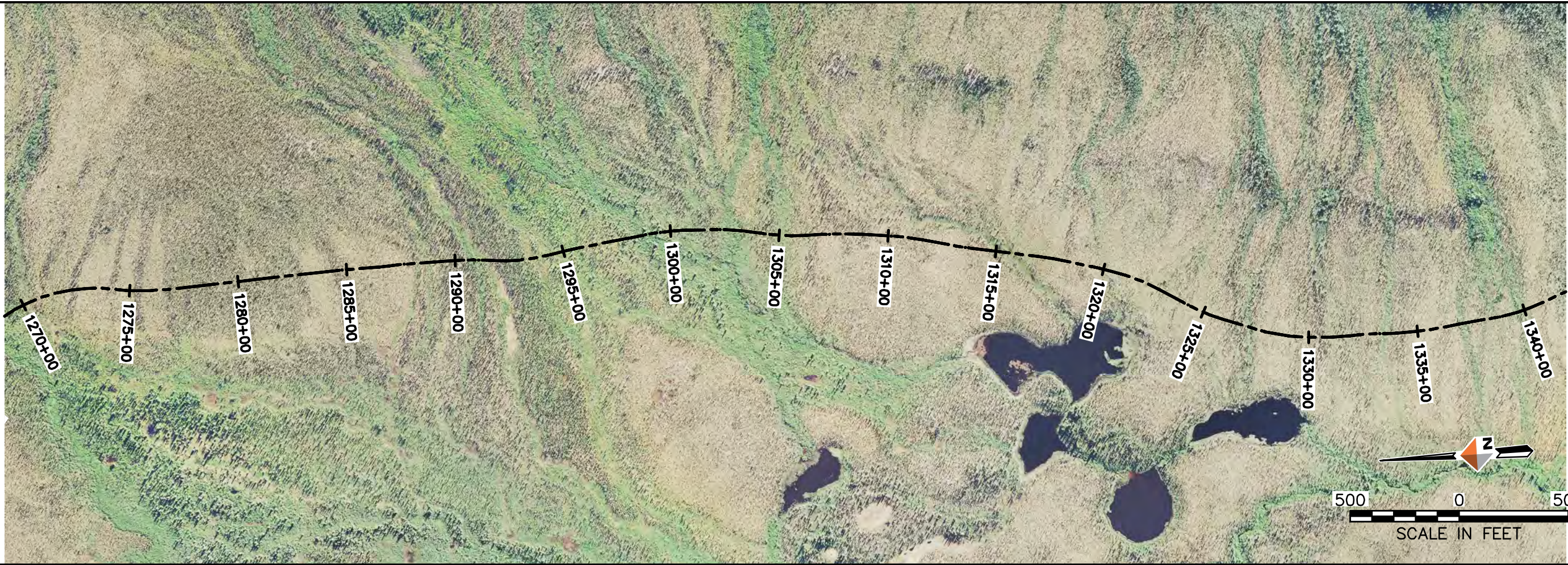
AMBLER MINING DISTRICT INDUSTRIAL ACCESS ROAD
ALTERNATIVE (SOUTHERN) ALIGNMENT
PLAN AND PROFILE SHEETS


PROJECT 1124.60693.04
DATE 10/07/2014

© DOWLHKM 2014
SHEET

S-18

G:\24\60693 Ambler\W\CAD\Civil\Sheets\HWJ - (4).dwg PLOT DATE 2014-11-20 12:40 SAVED DATE 2014-11-20 12:28 USER: jwagner DOWLHKM FILE No: XXX-XX





AMBLER MINING DISTRICT INDUSTRIAL ACCESS ROAD

DOWL HKM
Anchorage, Alaska 99503
4041 B Street
907-465-2000
www.dowlhkm.com

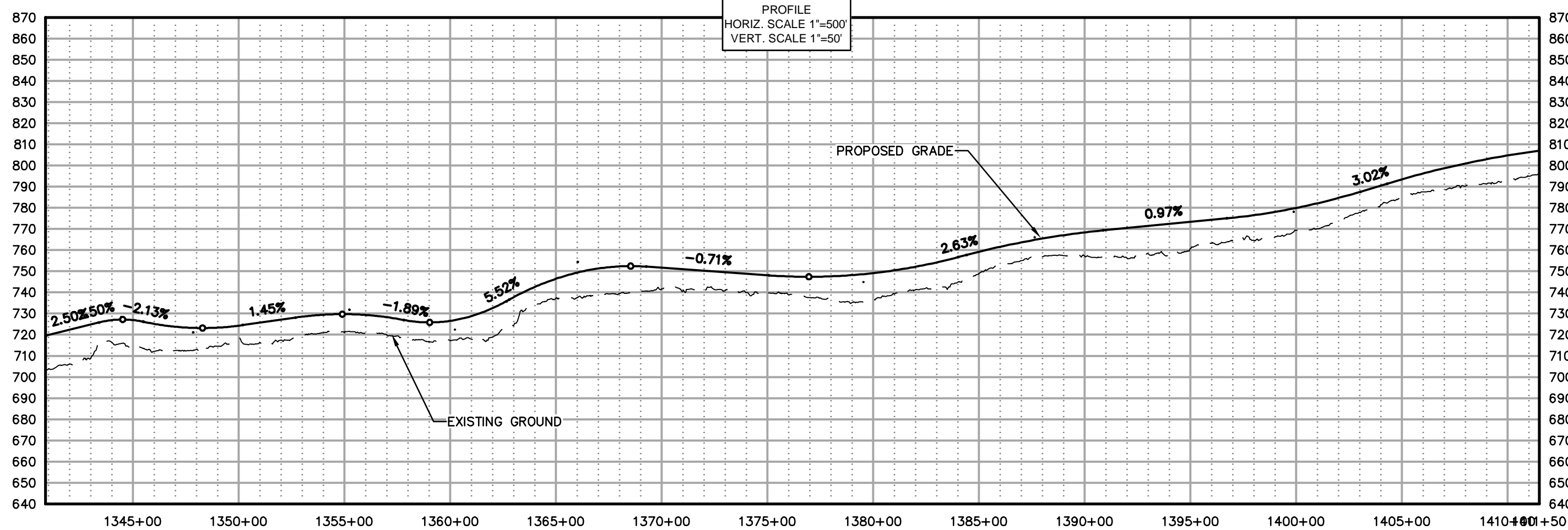
AMBLER MINING DISTRICT INDUSTRIAL ACCESS ROAD
ALTERNATIVE (SOUTHERN) ALIGNMENT
PLAN AND PROFILE SHEETS

PROJECT 1124.60693.04
DATE 10/07/2014

© DOWLHKM 2014
SHEET

S-19

Q:\24\60693 Ambler WA\CAD\Civil\Sheets\HWJ - (4).dwg PLOT DATE 2014-11-20 12:41 SAVED DATE 2014-11-20 12:28 USER: jwagner DOWLHKM FILE No: XXX-XX



AIDEA
ANALYSIS, DESIGN, ENGINEERING, AND EXPERT ADVICE

AMBLER
MINING DISTRICT
INDUSTRIAL ACCESS ROAD

DOWL HKM
Anchorage, Alaska 99503
4041 B Street
907-456-2000
www.dowlhkm.com

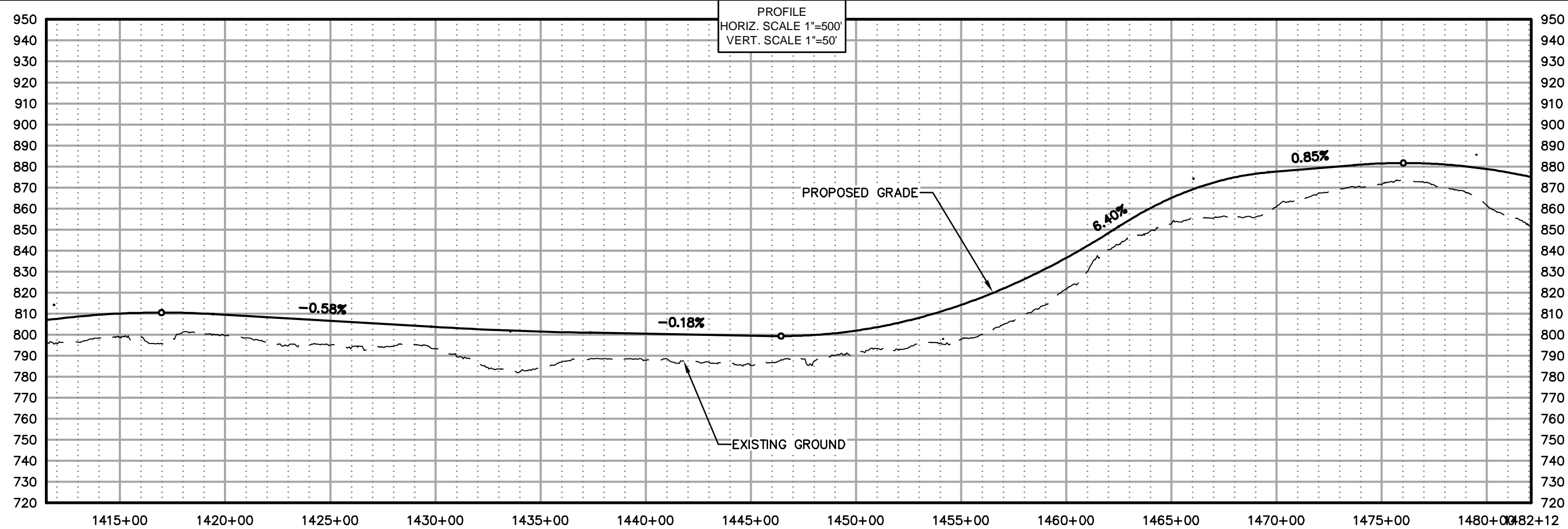
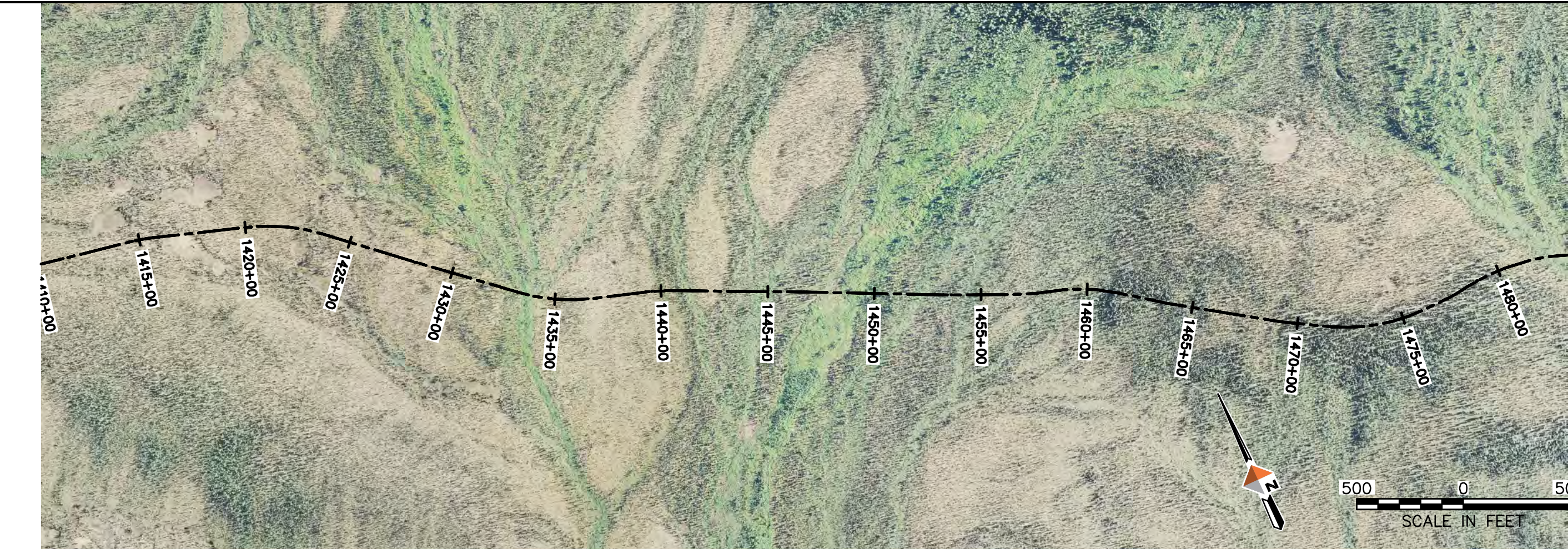
AMBLER MINING DISTRICT INDUSTRIAL ACCESS ROAD
ALTERNATIVE (SOUTHERN) ALIGNMENT
PLAN AND PROFILE SHEETS

PROJECT 1124.60693.04
DATE 10/07/2014

© DOWLHKM 2014
SHEET

S-20

G:\24\60693\Ambler\W\CAD\Civil\Sheets\HWJ - (4).dwg PLOT DATE 2014-11-20 12:42 SAVED DATE 2014-11-20 12:28 USER: jwagner DOWLHKM FILE No: XXX-XX



AIDEA
ANALYSIS, DESIGN, ENGINEERING, AND EXPERT ADVICE

AMBLER
MINING DISTRICT
INDUSTRIAL ACCESS ROAD

DOWL HKM
Anchorage, Alaska 99503
www.dowlhkm.com

4041 B Sheet
801-485-2800

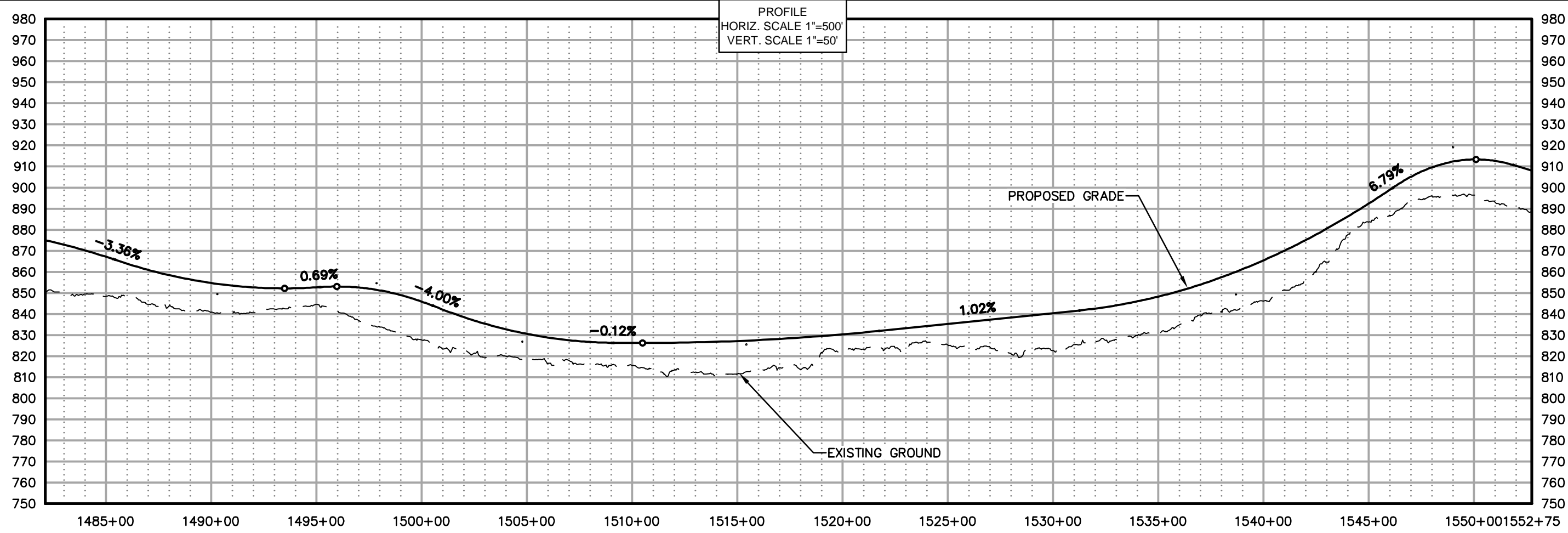
AMBLER MINING DISTRICT INDUSTRIAL ACCESS ROAD
ALTERNATIVE (SOUTHERN) ALIGNMENT
PLAN AND PROFILE SHEETS

PROJECT 1124.60693.04
DATE 10/07/2014

© DOWLHKM 2014

SHEET
S-21

g:\24\60693 Ambler W\CAD\Civil\Sheets\HWJ - (5).dwg PLOT DATE 2014-11-20 12:48 SAVED DATE 2014-11-20 12:32 USER: jwagner DOWLHKM FILE No: XXX-XX



AIDEA
Ambler Mining District Industrial Access Road
and Expert Authority

DOWL HKM
Anchorage, Alaska 99503
4041 B Street
907-485-2000
www.dowlhkm.com

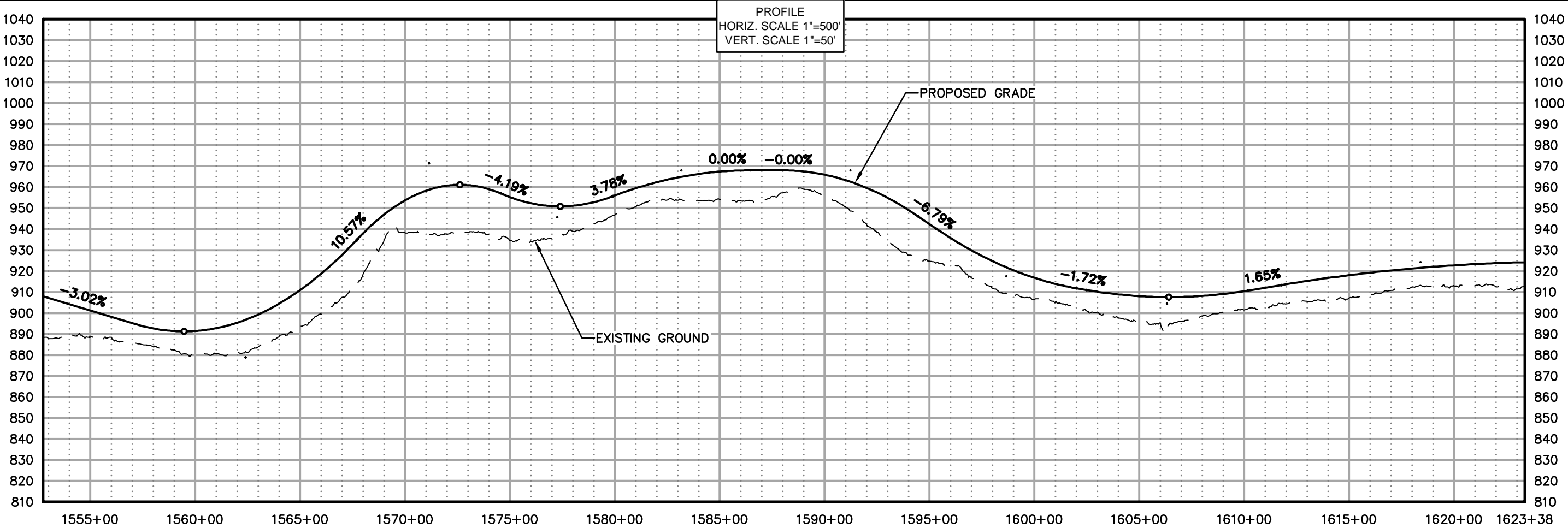
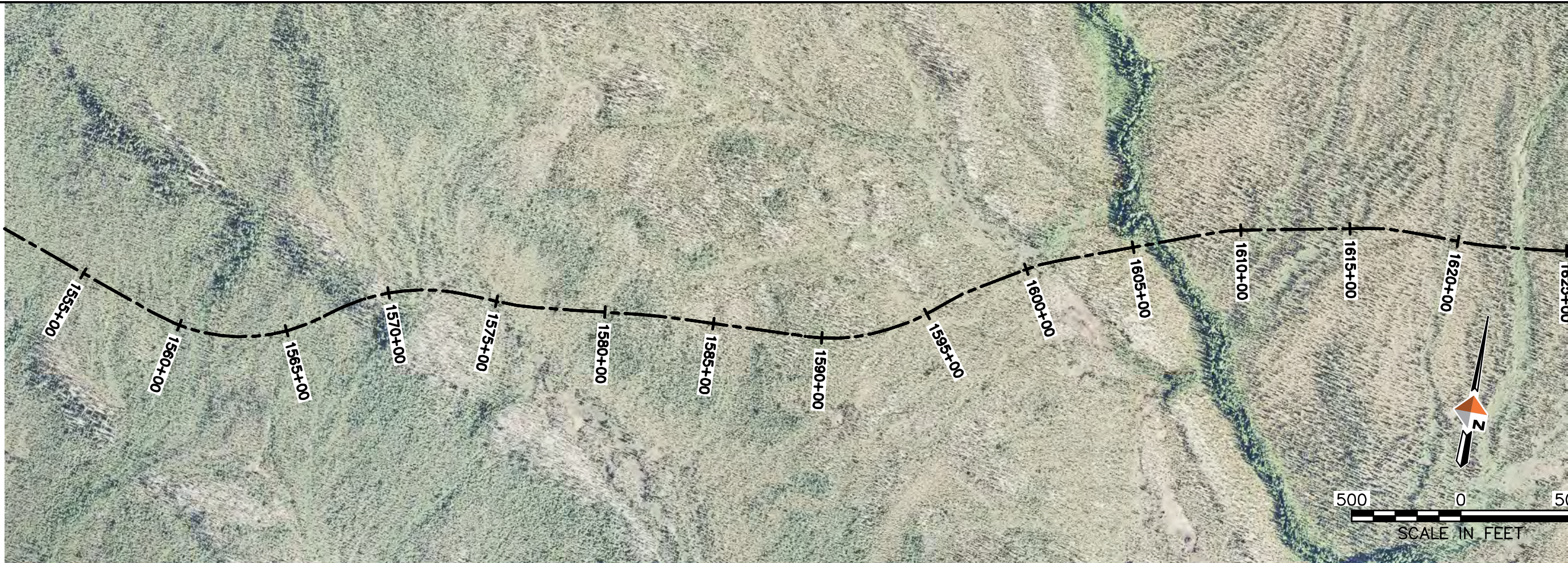
AMBLER MINING DISTRICT INDUSTRIAL ACCESS ROAD
ALTERNATIVE (SOUTHERN) ALIGNMENT
PLAN AND PROFILE SHEETS

PROJECT 1124.60693.04
DATE 10/07/2014

© DOWLHKM 2014
SHEET

S-22

g:\24\60693 Ambler W\CAD\Civil\Sheets\HMJ - (5).dwg PLOT DATE 2014-11-20 12:50 SAVED DATE 2014-11-20 12:32 USER: jwagner DOWLHKM FILE No: XXX-XX



AMBLER MINING DISTRICT INDUSTRIAL ACCESS ROAD

DOWL HKM
Anchorage, Alaska 99503
4041 B Street
907-465-2000
www.dowlhkm.com

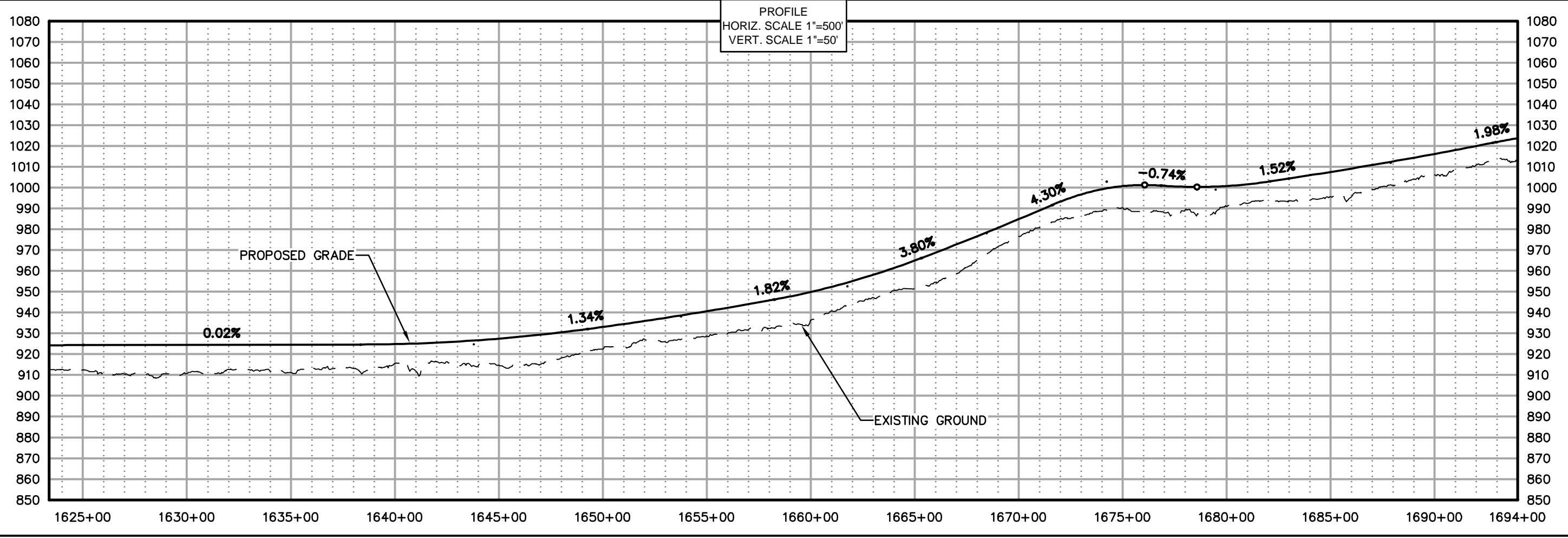

AMBLER MINING DISTRICT INDUSTRIAL ACCESS ROAD
ALTERNATIVE (SOUTHERN) ALIGNMENT
PLAN AND PROFILE SHEETS

PROJECT 1124.60693.04
DATE 10/07/2014

© DOWLHKM 2014
SHEET

S-23

g:\24\60693 Ambler W\CAD\Civil\Sheets\HWJ - (5).dwg PLOT DATE 2014-11-20 12:50 SAVED DATE 2014-11-20 12:32 USER: jwagner DOWLHKM FILE No: XXX-XX



AIDEA
Ambler Mining District Industrial Access Road
and Expert Authority

AMBLER
MINING DISTRICT
INDUSTRIAL ACCESS ROAD

DOWL HKM
Anchorage, Alaska 99503
4041 B Street
907-485-2000
www.dowlhkm.com

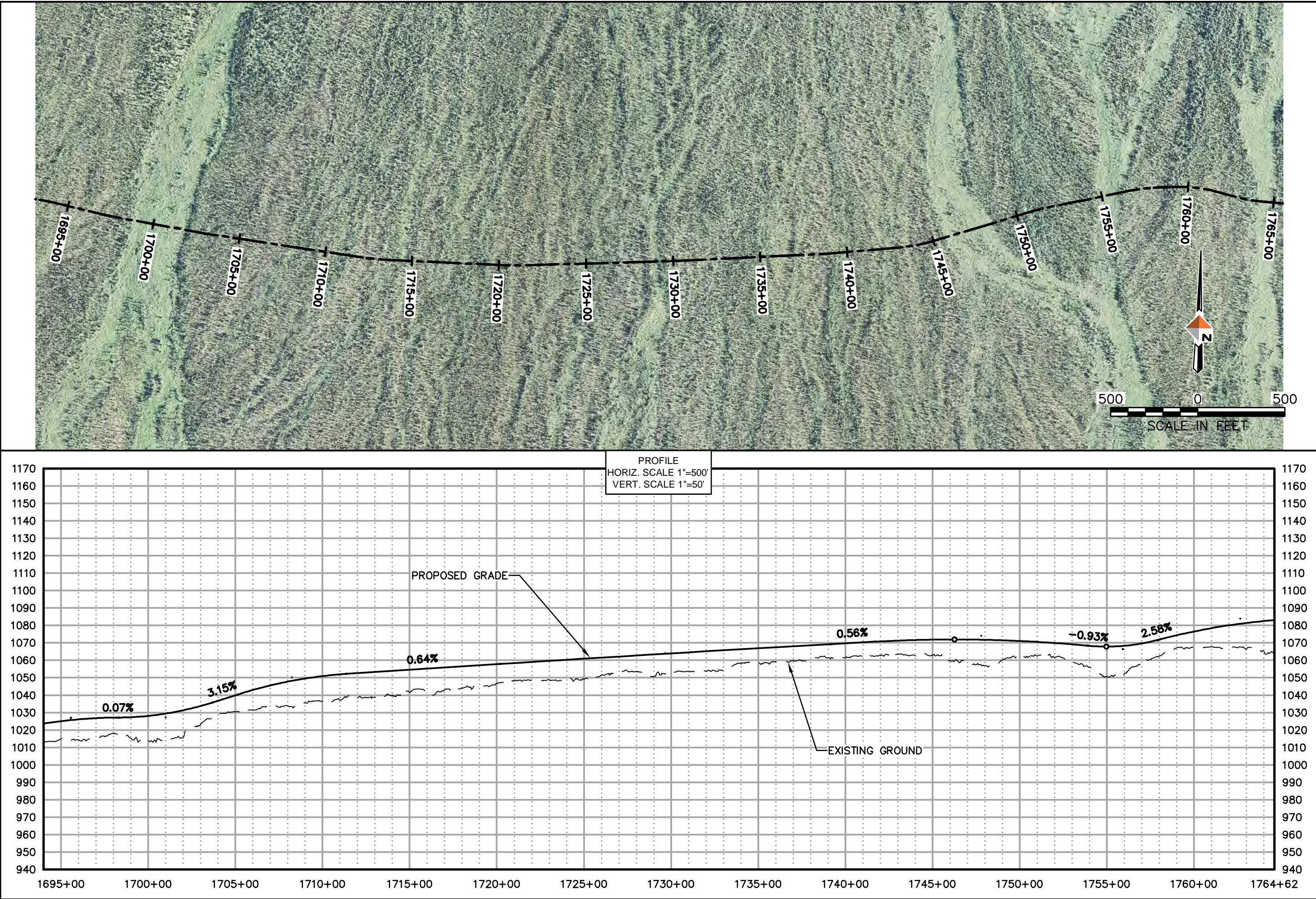
AMBLER MINING DISTRICT INDUSTRIAL ACCESS ROAD
ALTERNATIVE (SOUTHERN) ALIGNMENT
PLAN AND PROFILE SHEETS

PROJECT 1124.60693.04
DATE 10/07/2014

© DOWLHKM 2014
SHEET

S-24

g:\24\60693 Ambler W\CAD\Civil\Sheets\HWJ - (5).dwg PLOT DATE 2014-11-20 12:51 SAVED DATE 2014-11-20 12:32 USER: jwagner DOWLHKM FILE No: XXX-XX



AIDEA
ANALYSIS, DESIGN, ENGINEERING, AND EXPERT ADVICE

AMBLER
MINING DISTRICT
INDUSTRIAL ACCESS ROAD

DOWL HKM
Anchorage, Alaska 99503
www.dowlhkm.com

4041 B Sheet
801-455-2000

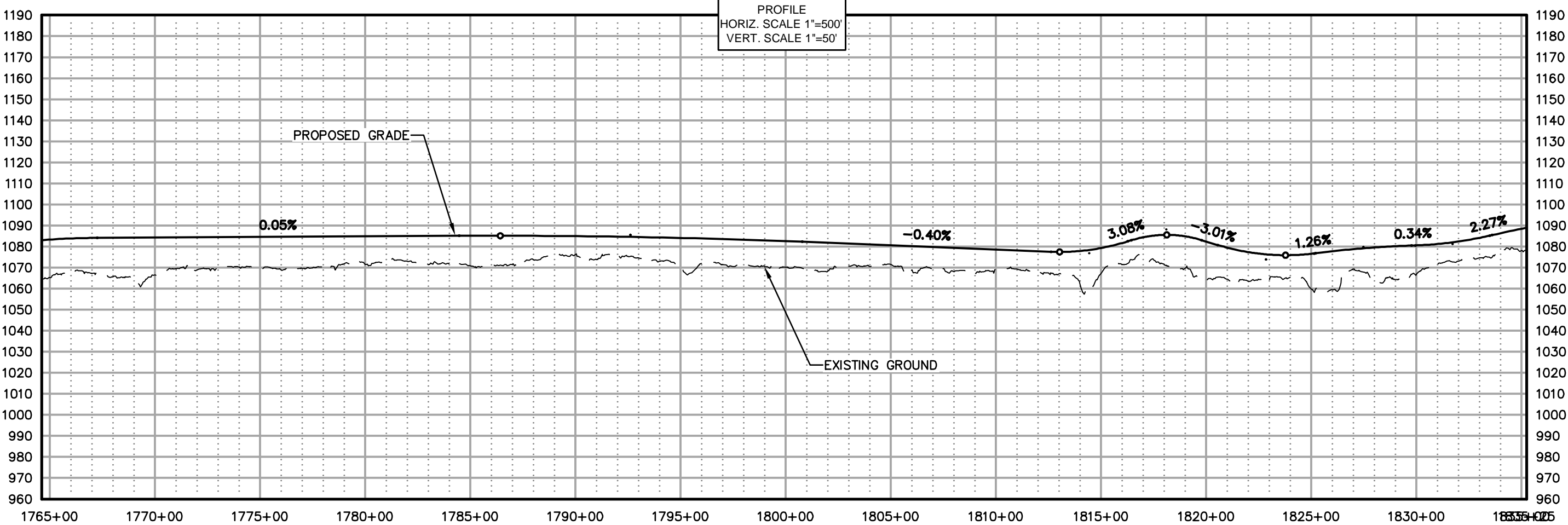
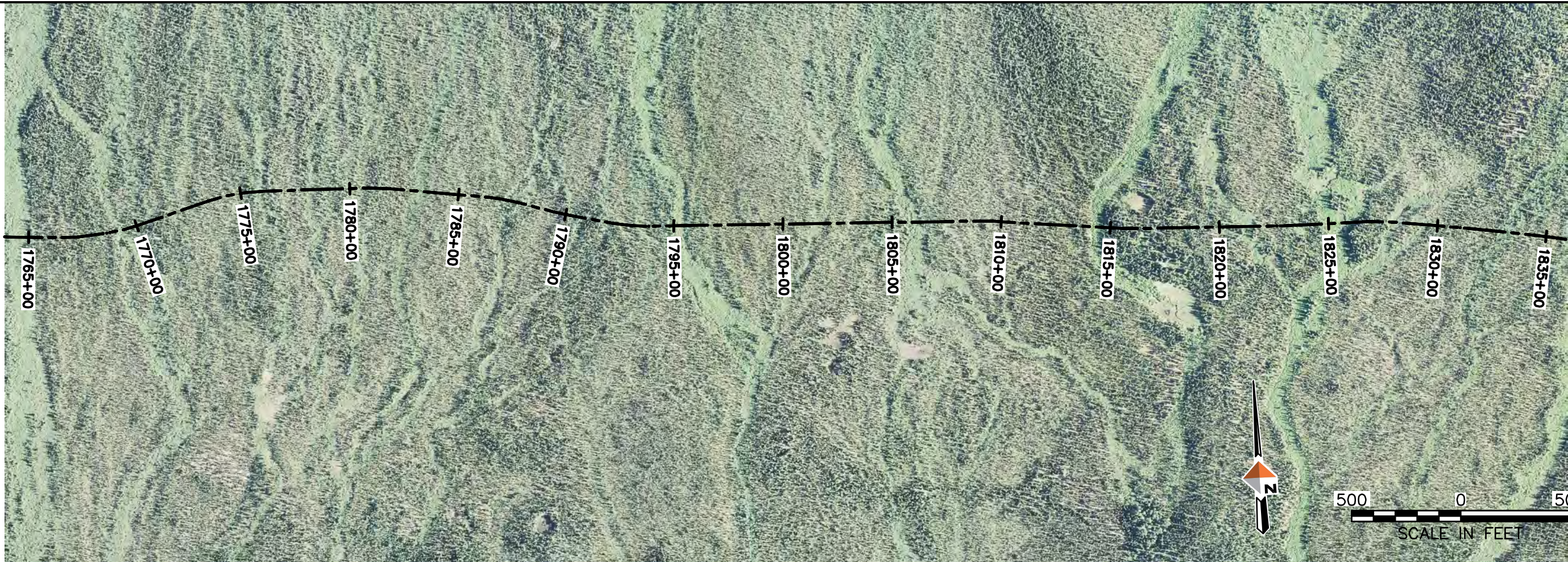
AMBLER MINING DISTRICT INDUSTRIAL ACCESS ROAD
ALTERNATIVE (SOUTHERN) ALIGNMENT
PLAN AND PROFILE SHEETS

PROJECT 1124.60693.04
DATE 10/07/2014

© DOWLHKM 2014
SHEET

S-25

g:\24\60693 Ambler W\CAD\Civil\Sheets\HWJ - (5).dwg PLOT DATE 2014-11-20 12:54 SAVED DATE 2014-11-20 12:32 USER: jwagner DOWLHKM FILE No: XXX-XX



AMBLER MINING DISTRICT INDUSTRIAL ACCESS ROAD

DOWL HKM
Anchorage, Alaska 99503
4041 B Street
907-456-2000
www.dowlhkm.com

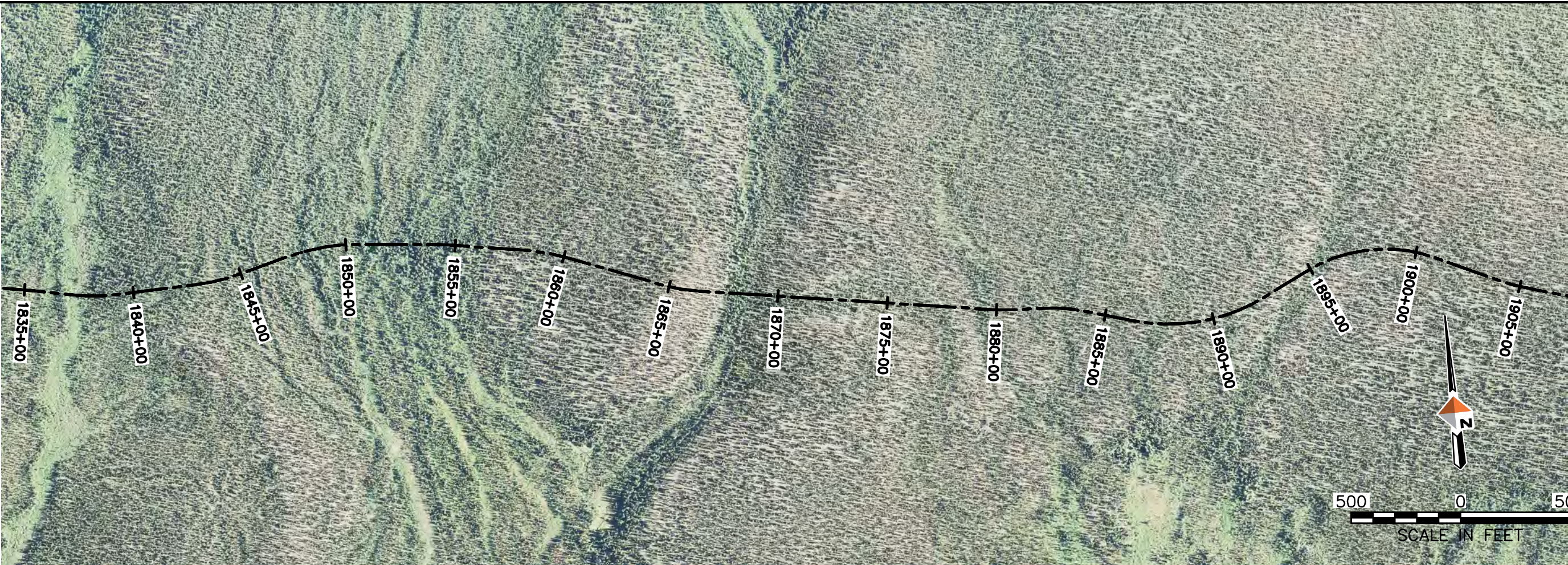
AMBLER MINING DISTRICT INDUSTRIAL ACCESS ROAD
ALTERNATIVE (SOUTHERN) ALIGNMENT
PLAN AND PROFILE SHEETS

PROJECT 1124.60693.04
DATE 10/07/2014

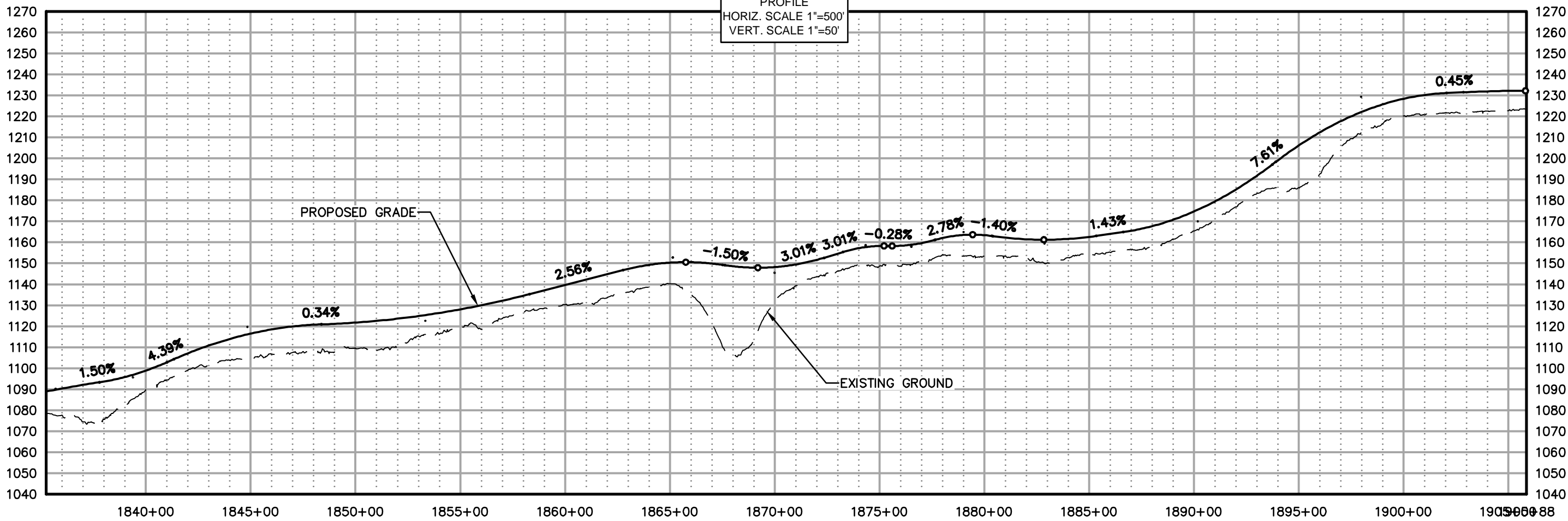
© DOWLHKM 2014
SHEET

S-26

g:\24\60693 Ambler W\CAD\Civil\Sheets\HMJ - (6).dwg PLOT DATE 2014-11-20 12:58 SAVED DATE 2014-11-20 12:50 USER jwagner DOWLHKM FILE No:XXX-XX



PROFILE
HORIZ. SCALE 1"=500'
VERT. SCALE 1"=50'



AMBLER MINING DISTRICT INDUSTRIAL ACCESS ROAD

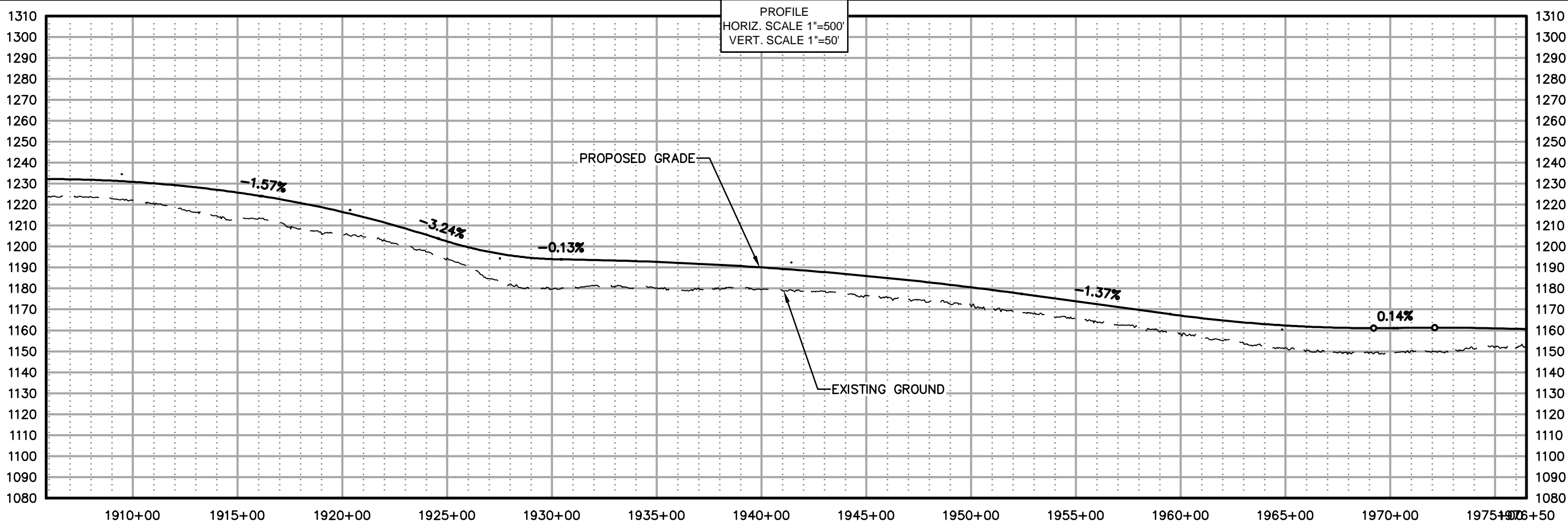
DOWL HKM
Anchorage, Alaska 99503
4041 B Street
907-486-2000
www.dowlhkm.com


AMBLER MINING DISTRICT INDUSTRIAL ACCESS ROAD
ALTERNATIVE (SOUTHERN) ALIGNMENT
PLAN AND PROFILE SHEETS

PROJECT 1124.60693.04
DATE 10/07/2014

© DOWLHKM 2014
SHEET
S-27

g:\24\60693 Ambler WA\CAD\Civil\Sheets\HMJ - (6).dwg PLOT DATE 2014-11-20 12:59 SAVED DATE 2014-11-20 12:50 USER: jwagner DOWLHKM FILE No: XXX-XX





AMBLER MINING DISTRICT INDUSTRIAL ACCESS ROAD

DOWL HKM
Anchorage, Alaska 99503
4041 B Street
907-455-2000
www.dowlhkm.com

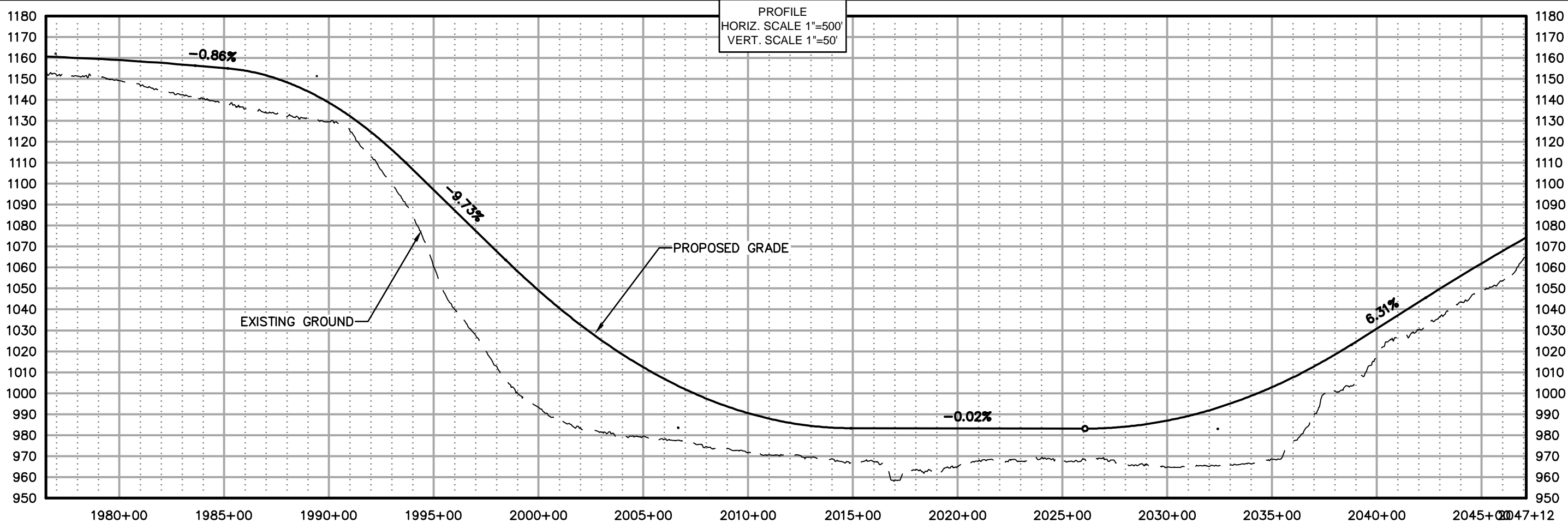
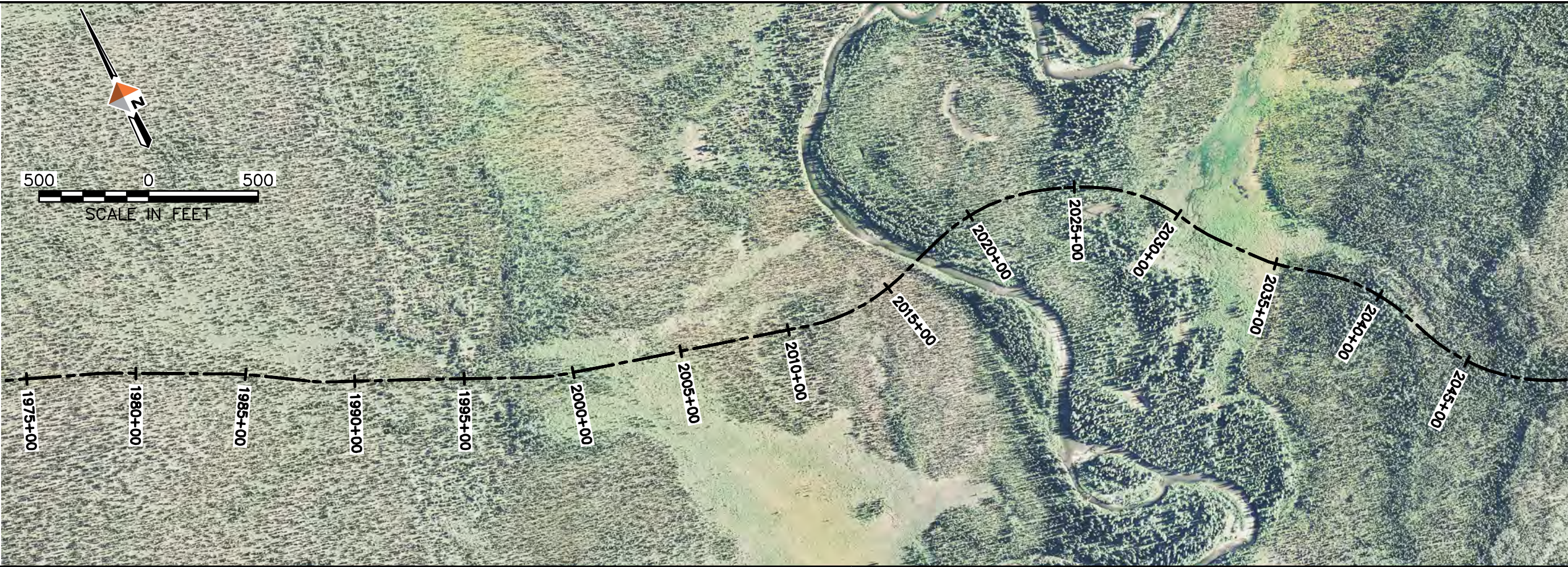
AMBLER MINING DISTRICT INDUSTRIAL ACCESS ROAD
ALTERNATIVE (SOUTHERN) ALIGNMENT
PLAN AND PROFILE SHEETS

PROJECT 1124.60693.04
DATE 10/07/2014

© DOWLHKM 2014
SHEET

S-28

g:\24\60693\Ambler\W\CAD\Civil\Sheets\HMJ - (6).dwg PLOT DATE 2014-11-20 13:00 SAVED DATE 2014-11-20 12:50 USER: jwagner DOWLHKM FILE No: XXX-XX



AIDEA
ANALYSIS, DESIGN, AND CONSTRUCTION
AND EXPERT ADVICE

AMBLER
MINING DISTRICT
INDUSTRIAL ACCESS ROAD

DOWL HKM
Anchorage, Alaska 99503
4041 B Street
907-485-2000
www.dowlhkm.com

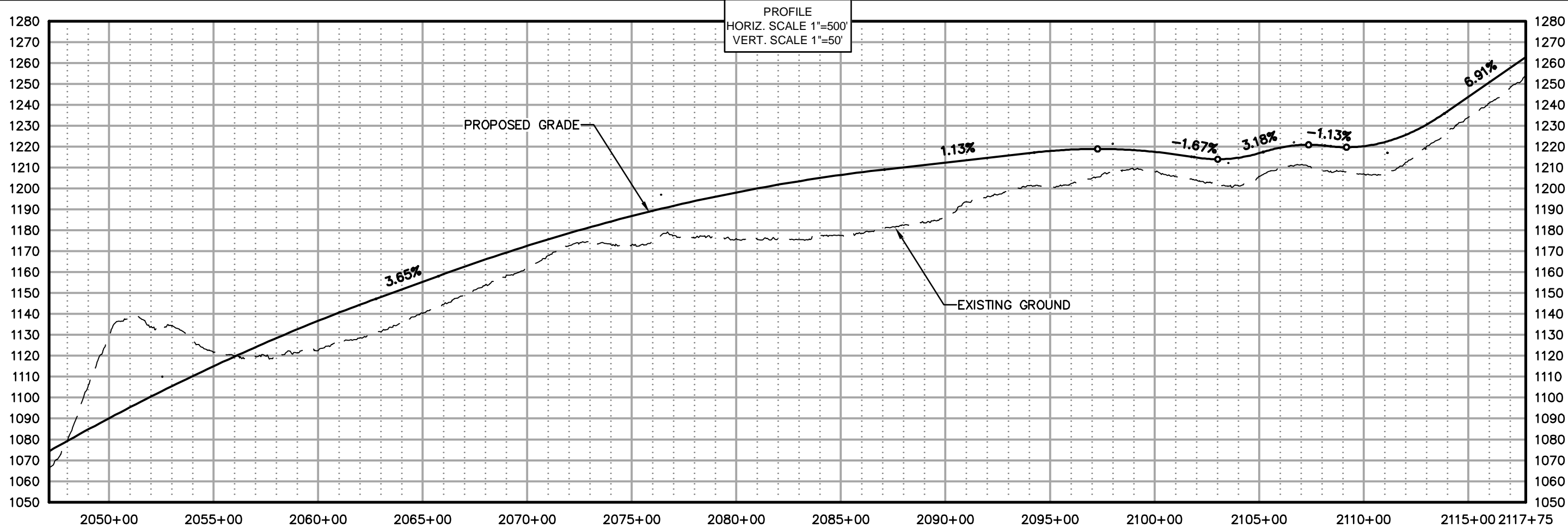
AMBLER MINING DISTRICT INDUSTRIAL ACCESS ROAD
ALTERNATIVE (SOUTHERN) ALIGNMENT
PLAN AND PROFILE SHEETS

PROJECT 1124.60693.04
DATE 10/07/2014

© DOWLHKM 2014
SHEET

S-29

g:\24\60693 Ambler\W\CAD\Civil\Sheets\HMJ - (6).dwg PLOT DATE 2014-11-20 13:01 SAVED DATE 2014-11-20 12:50 USER: jwagner DOWLHKM FILE No: XXX-XX



AIDEA
ANALYSIS, DESIGN, ENGINEERING, AND EXPERT ADVICE

AMBLER
MINING DISTRICT
INDUSTRIAL ACCESS ROAD

DOWL HKM
Anchorage, Alaska 99503
www.dowlhkm.com
4041 B Street
907-485-2000

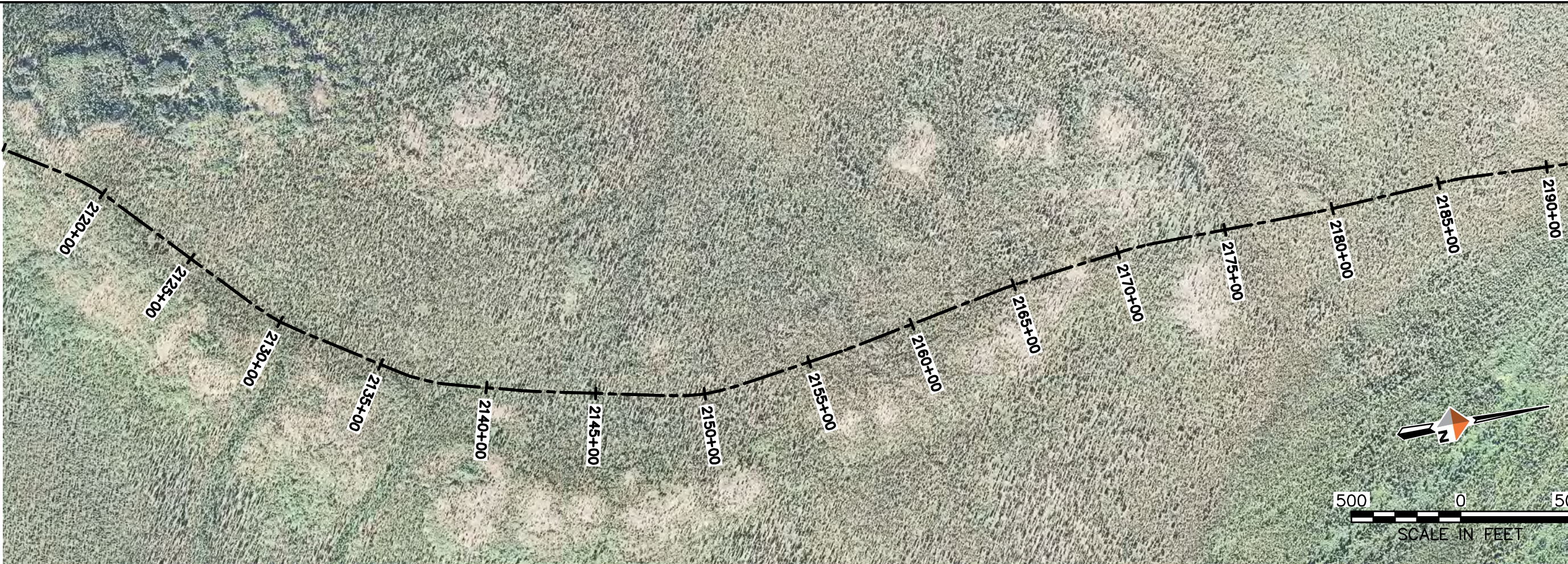
AMBLER MINING DISTRICT INDUSTRIAL ACCESS ROAD
ALTERNATIVE (SOUTHERN) ALIGNMENT
PLAN AND PROFILE SHEETS

PROJECT 1124.60693.04
DATE 10/07/2014

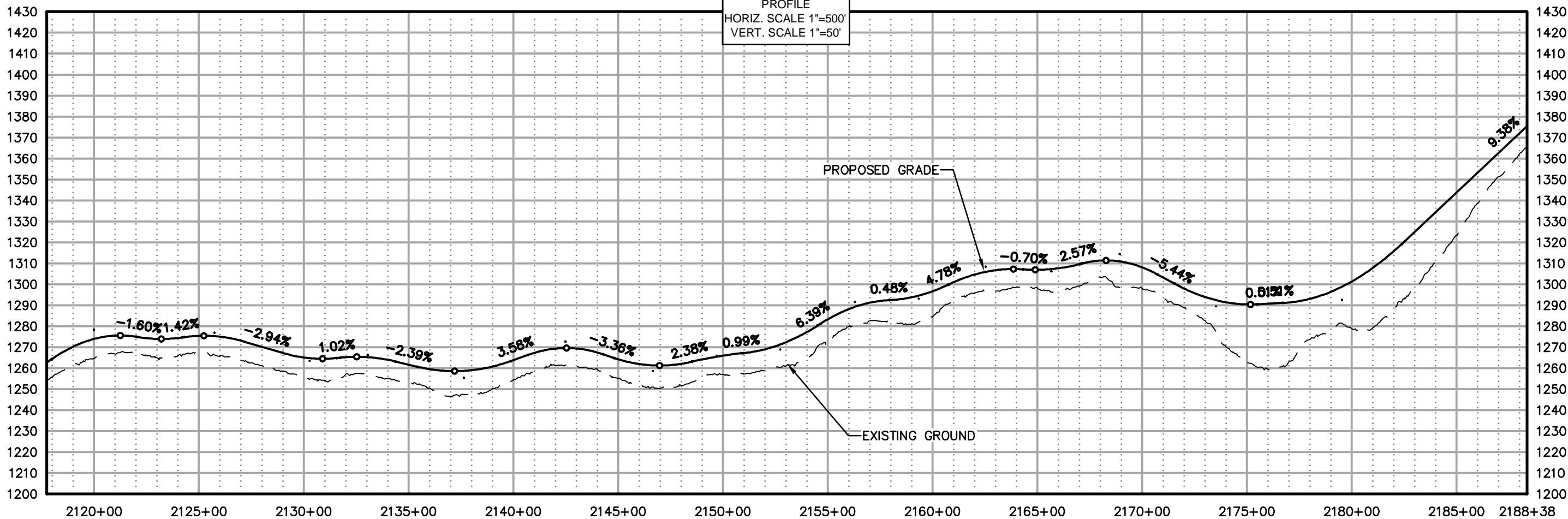
© DOWLHKM 2014
SHEET

S-30

Q:\24\60693_Ambler\W\CAD\Civil\Sheets\HMJ - (6).dwg PLOT DATE 2014-11-20 13:02 SAVED DATE 2014-11-20 12:50 USER: jwagner DOWLHKM FILE No: XXX-XX



PROFILE
HORIZ. SCALE 1"=500'
VERT. SCALE 1"=50'



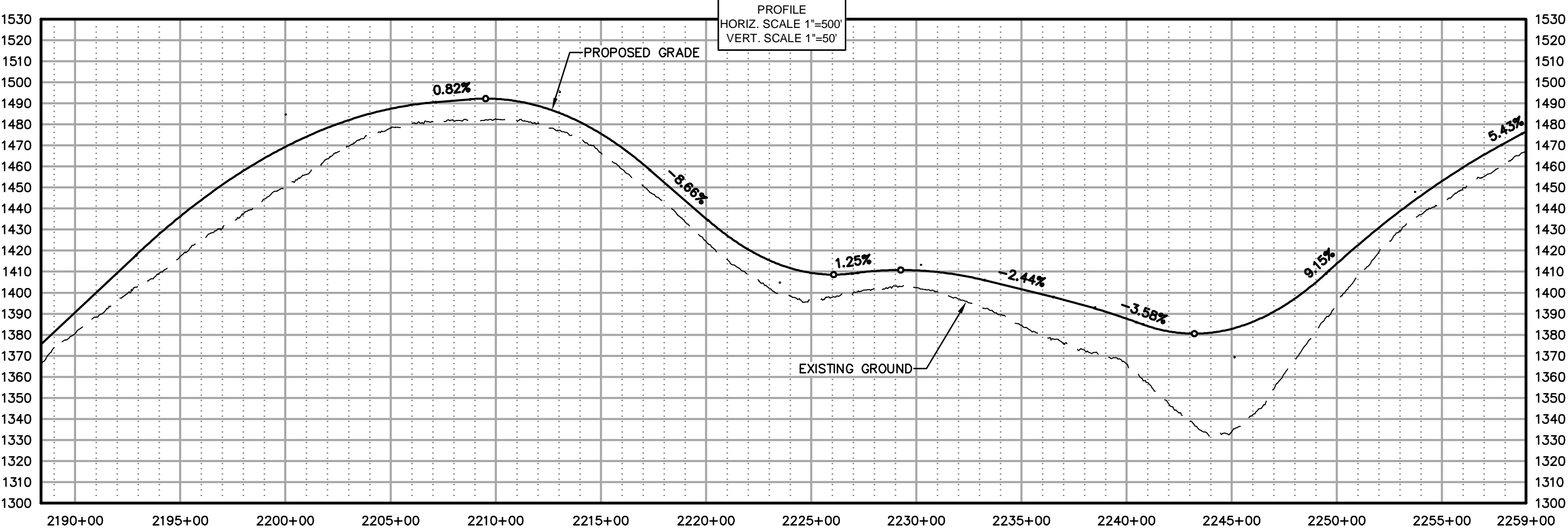
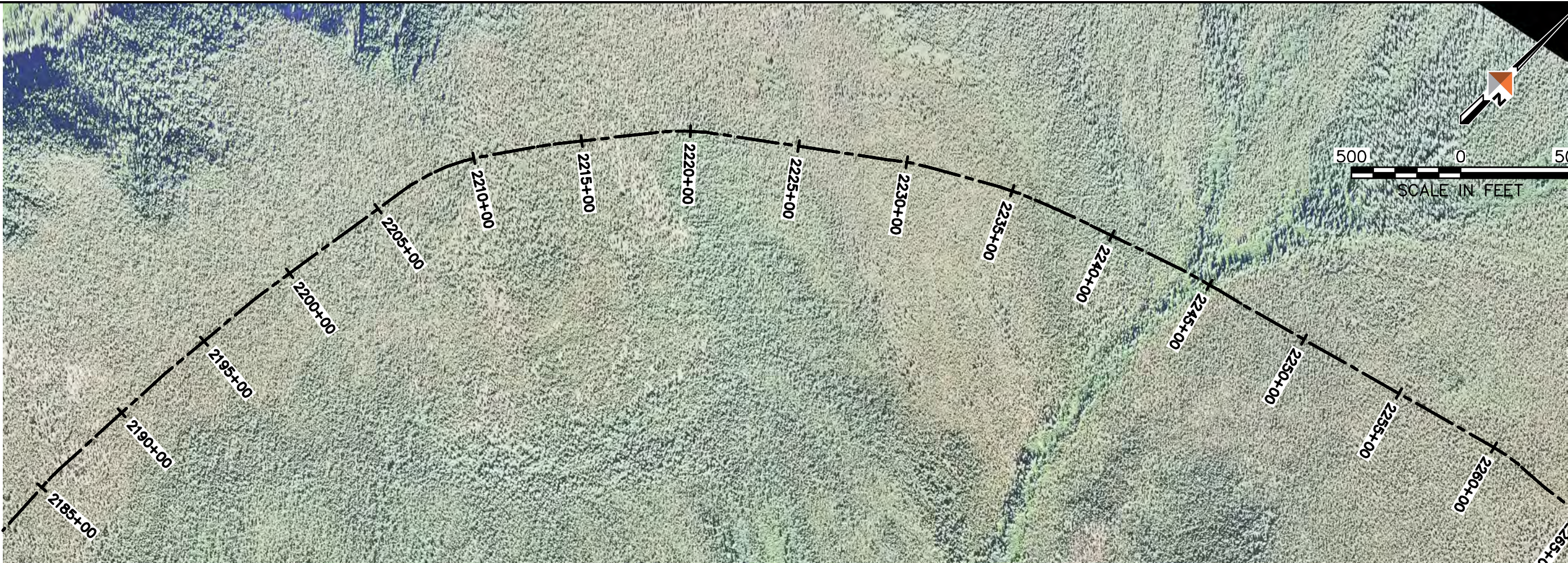
AMBLER MINING DISTRICT INDUSTRIAL ACCESS ROAD
ALTERNATIVE (SOUTHERN) ALIGNMENT
PLAN AND PROFILE SHEETS

PROJECT 1124.60693.04
DATE 10/07/2014

© DOWLHKM 2014
SHEET

S-31

g:\24\60693 Ambler W\CAD\Civil\Sheets\HMJ - (7).dwg PLOT DATE 2014-11-20 13:06 SAVED DATE 2014-11-20 12:57 USER: jwagner DOWLHKM FILE No:XXX-XX



AIDEA
ANALYSIS, DESIGN, AND EXPERT AUTHORITY

AMBLER
MINING DISTRICT
INDUSTRIAL ACCESS ROAD

DOWL HKM
Anchorage, Alaska 99503
4041 B Street
907-485-2000
www.dowlhkm.com

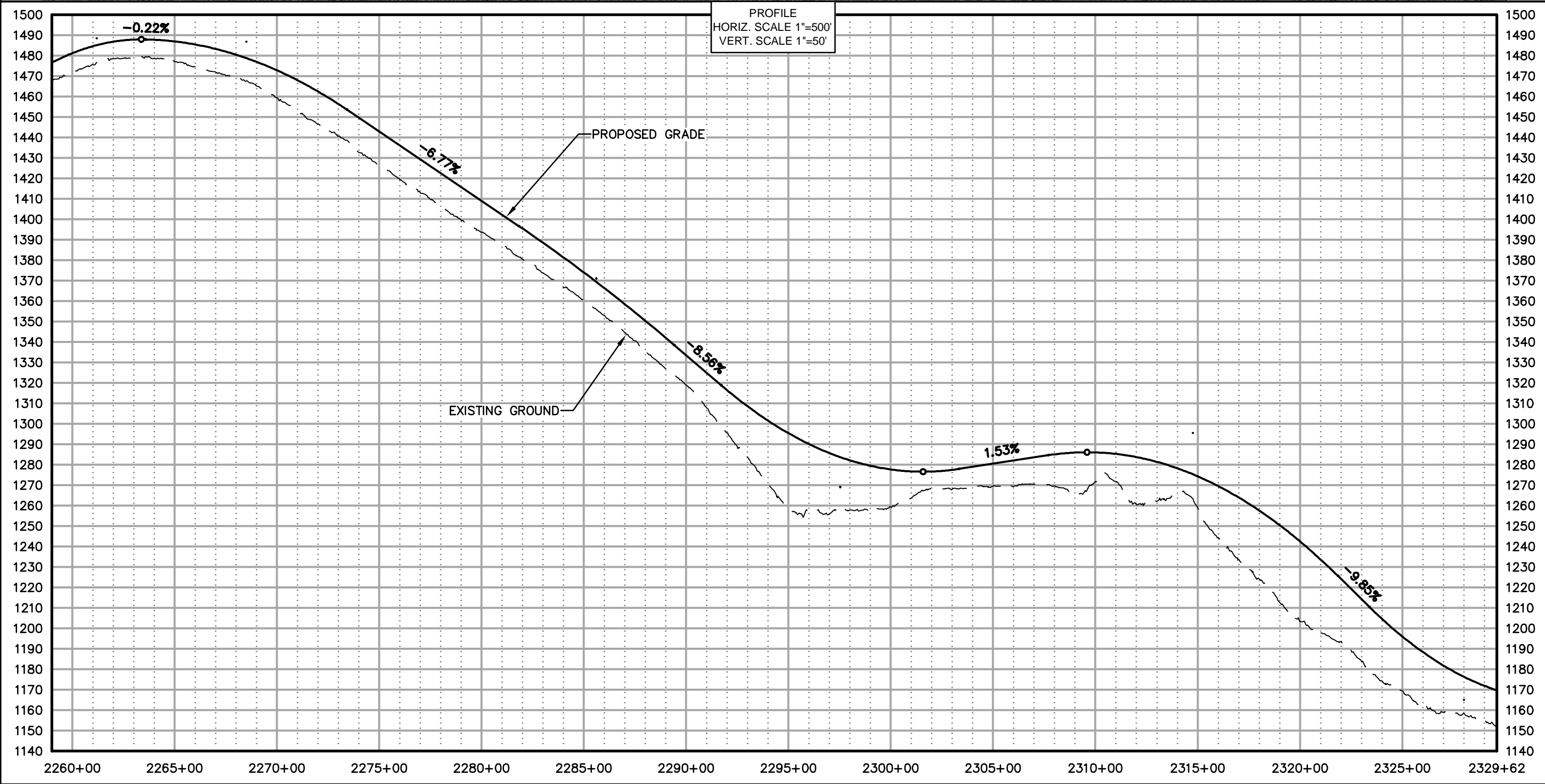
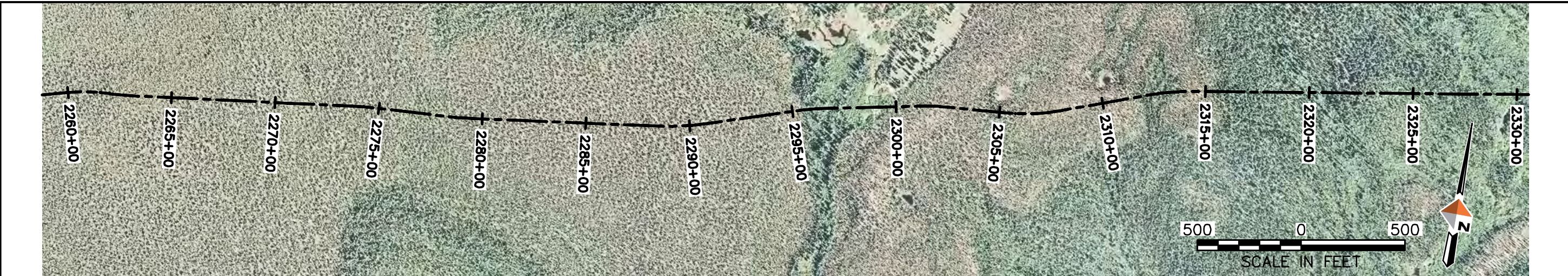
AMBLER MINING DISTRICT INDUSTRIAL ACCESS ROAD
ALTERNATIVE (SOUTHERN) ALIGNMENT
PLAN AND PROFILE SHEETS

PROJECT 1124.60693.04
DATE 10/07/2014

© DOWLHKM 2014
SHEET

S-32

G:\24\60693 Ambler WA\CAD\Civil\Sheets\HWJ - (7).dwg PLOT DATE 2014-11-20 13:07 SAVED DATE 2014-11-20 12:57 USER: jwagner DOWLHKM FILE No: XXX-XX



Advanced Infrastructure Development and Expert Advisory

AMBLER MINING DISTRICT INDUSTRIAL ACCESS ROAD

4041 B Sheet
907-486-2000
Anchorage, Alaska 99503
www.dowlhkm.com

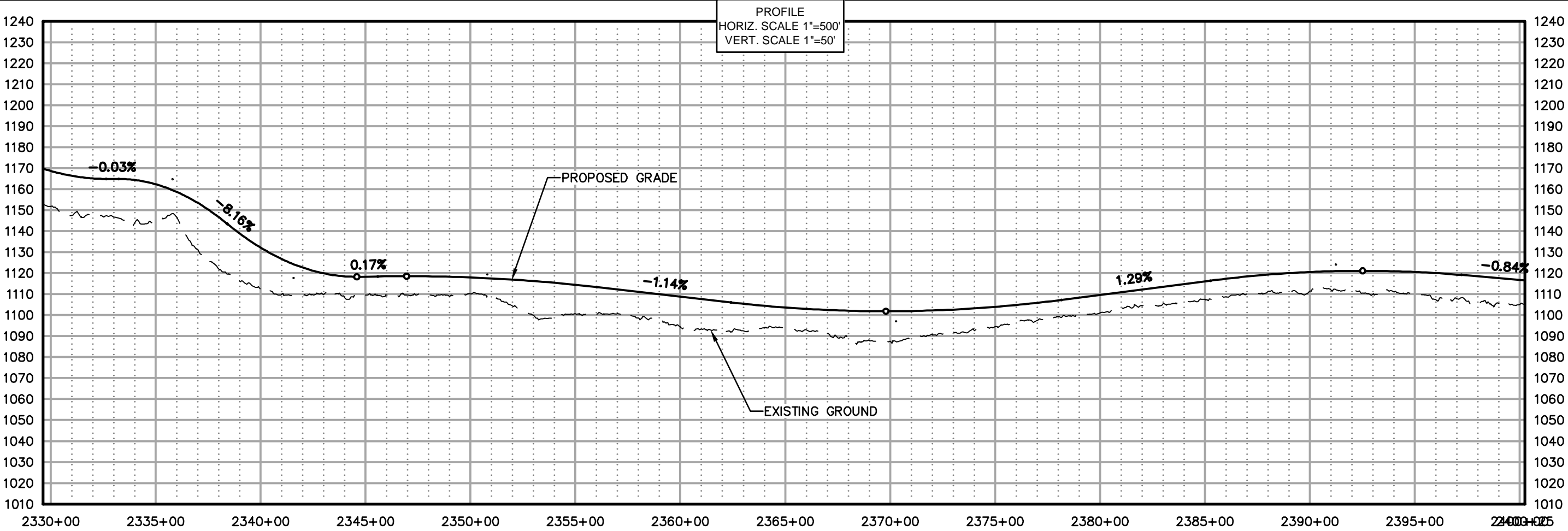
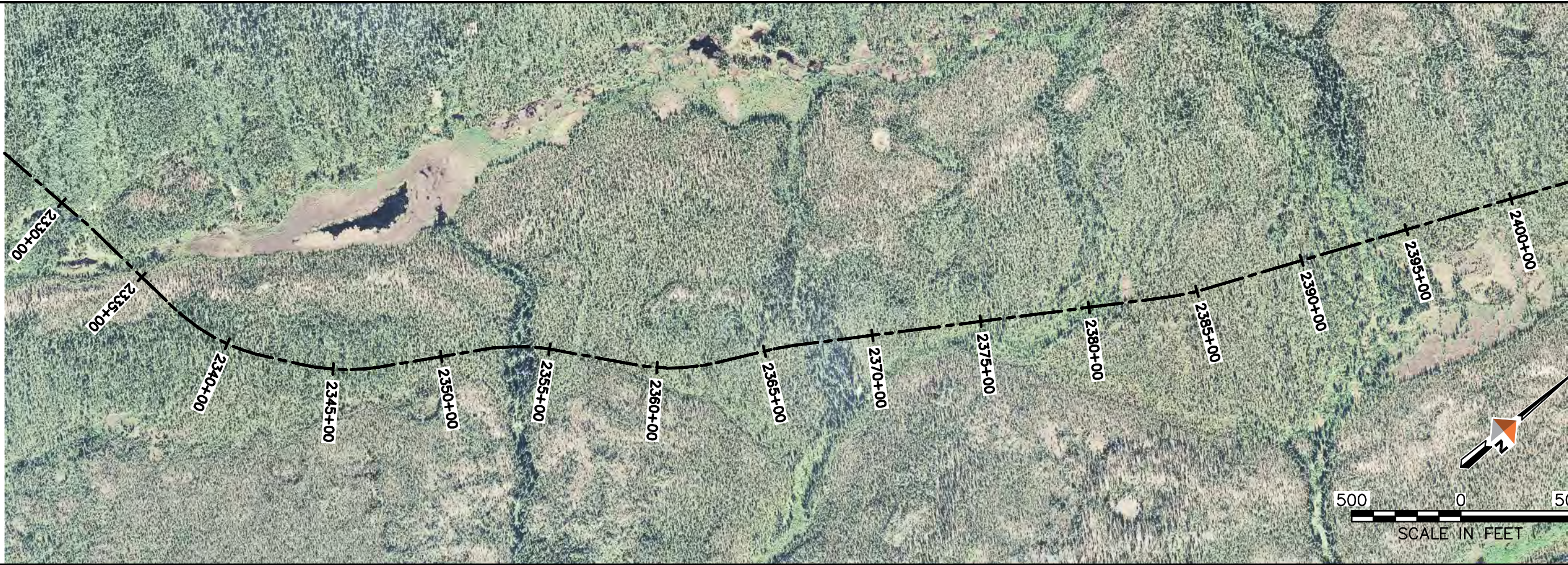
AMBLER MINING DISTRICT INDUSTRIAL ACCESS ROAD
ALTERNATIVE (SOUTHERN) ALIGNMENT
PLAN AND PROFILE SHEETS

PROJECT 1124.60693.04
DATE 10/07/2014

© DOWLHKM 2014
SHEET

S-33

g:\24\60693 Ambler W\CAD\Civil\Sheets\HMJ - (7).dwg PLOT DATE 2014-11-20 13:08 SAVED DATE 2014-11-20 12:57 USER: jwagner DOWLHKM FILE No: XXX-XX



AIDEA
ANALYSIS, DESIGN, ENGINEERING
AND EXPERT ADVICE

AMBLER
MINING DISTRICT
INDUSTRIAL ACCESS ROAD

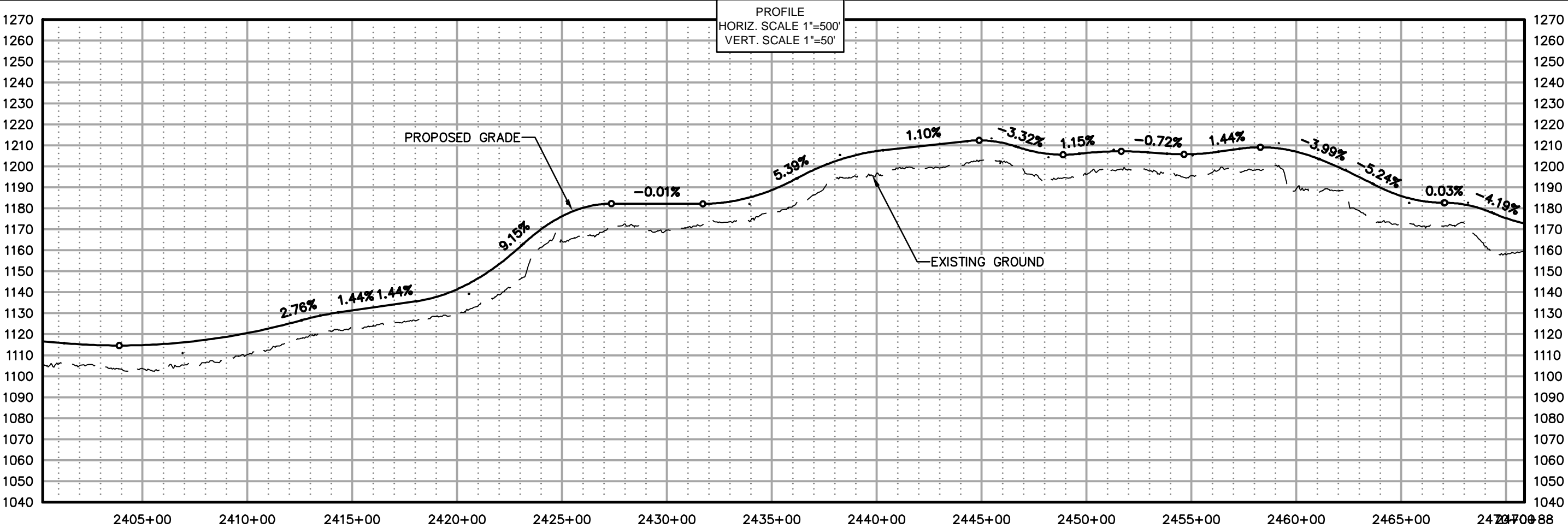
DOWL HKM
Anchorage, Alaska 99503
4041 B Street
907-486-2000
www.dowlhkm.com

AMBLER MINING DISTRICT INDUSTRIAL ACCESS ROAD
ALTERNATIVE (SOUTHERN) ALIGNMENT
PLAN AND PROFILE SHEETS

PROJECT 1124.60693.04
DATE 10/07/2014

© DOWLHKM 2014
SHEET
S-34

g:\24\60693\Ambler\W\CAD\Civil\Sheets\HMJ - (7).dwg PLOT DATE 2014-11-20 13:10 SAVED DATE 2014-11-20 12:57 USER: jwagner DOWLHKM FILE No: XXX-XX



AIDEA
ANALYSIS, DESIGN, AND CONSTRUCTION
AND EXPERT AUTHORITY

AMBLER
MINING DISTRICT
INDUSTRIAL ACCESS ROAD

DOWL HKM
Anchorage, Alaska 99503
www.dowlhkm.com

40141 B Sheet
807-456-2000

AMBLER MINING DISTRICT INDUSTRIAL ACCESS ROAD
ALTERNATIVE (SOUTHERN) ALIGNMENT
PLAN AND PROFILE SHEETS

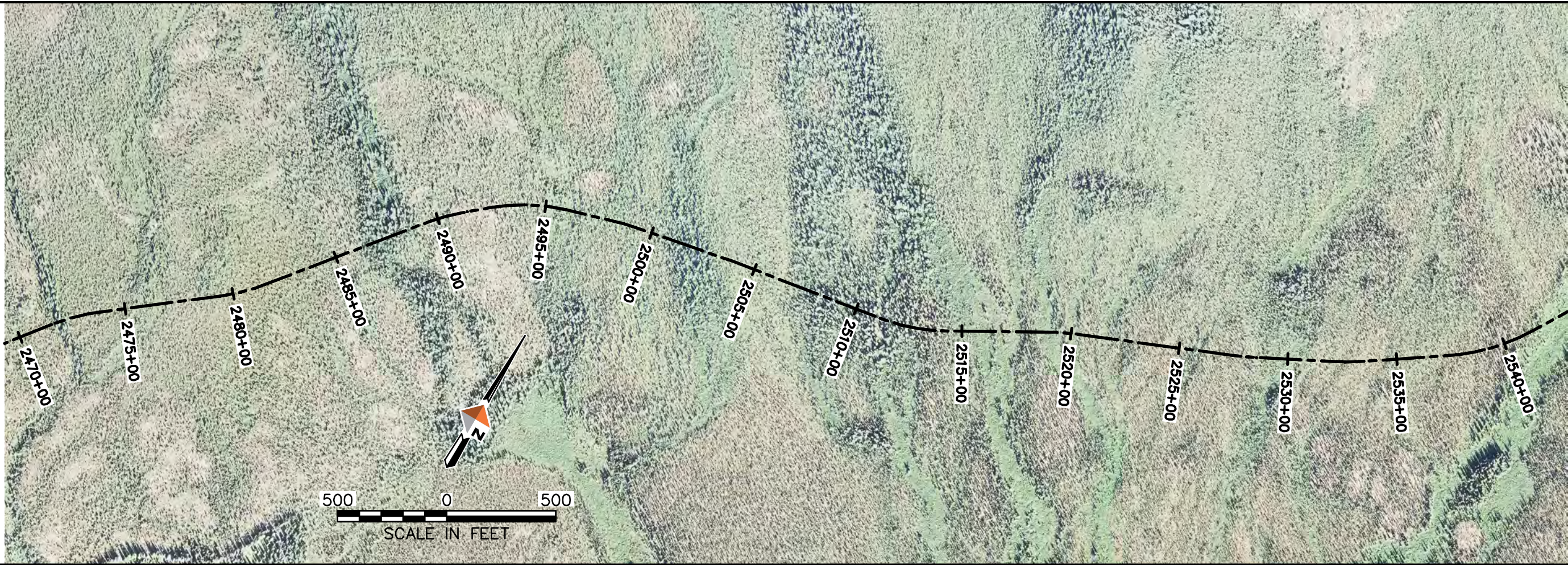
PROJECT 1124.60693.04
DATE 10/07/2014

© DOWLHKM 2014

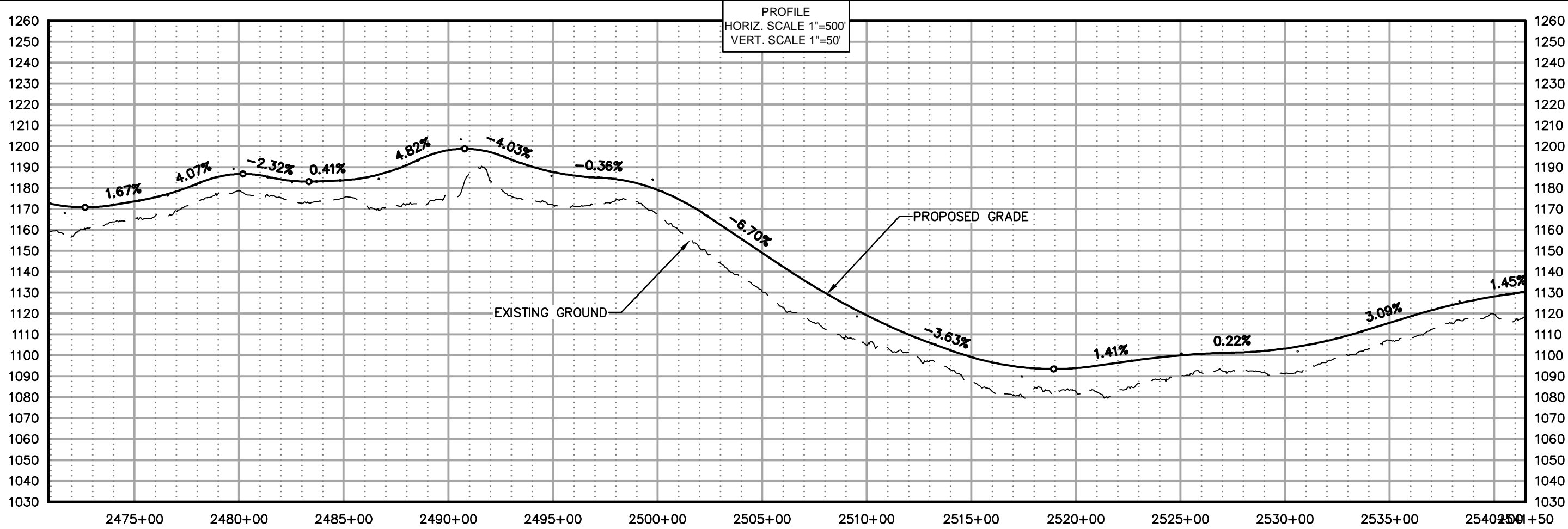
SHEET

S-35

g:\24\60693\Ambler\W\CAD\Civil\Sheets\HWJ - (7).dwg PLOT DATE 2014-11-20 13:11 SAVED DATE 2014-11-20 12:57 USER: jwagner DOWLHKM FILE No: XXX-XX



PROFILE
HORIZ. SCALE 1"=500'
VERT. SCALE 1"=50'



AIDEA
ANALYSIS, DESIGN, ENGINEERING, AND EXPERT ADVICE

AMBLER
MINING DISTRICT
INDUSTRIAL ACCESS ROAD

DOWL HKM
Anchorage, Alaska 99503
4041 B Street
907-485-2000
www.dowlhkm.com

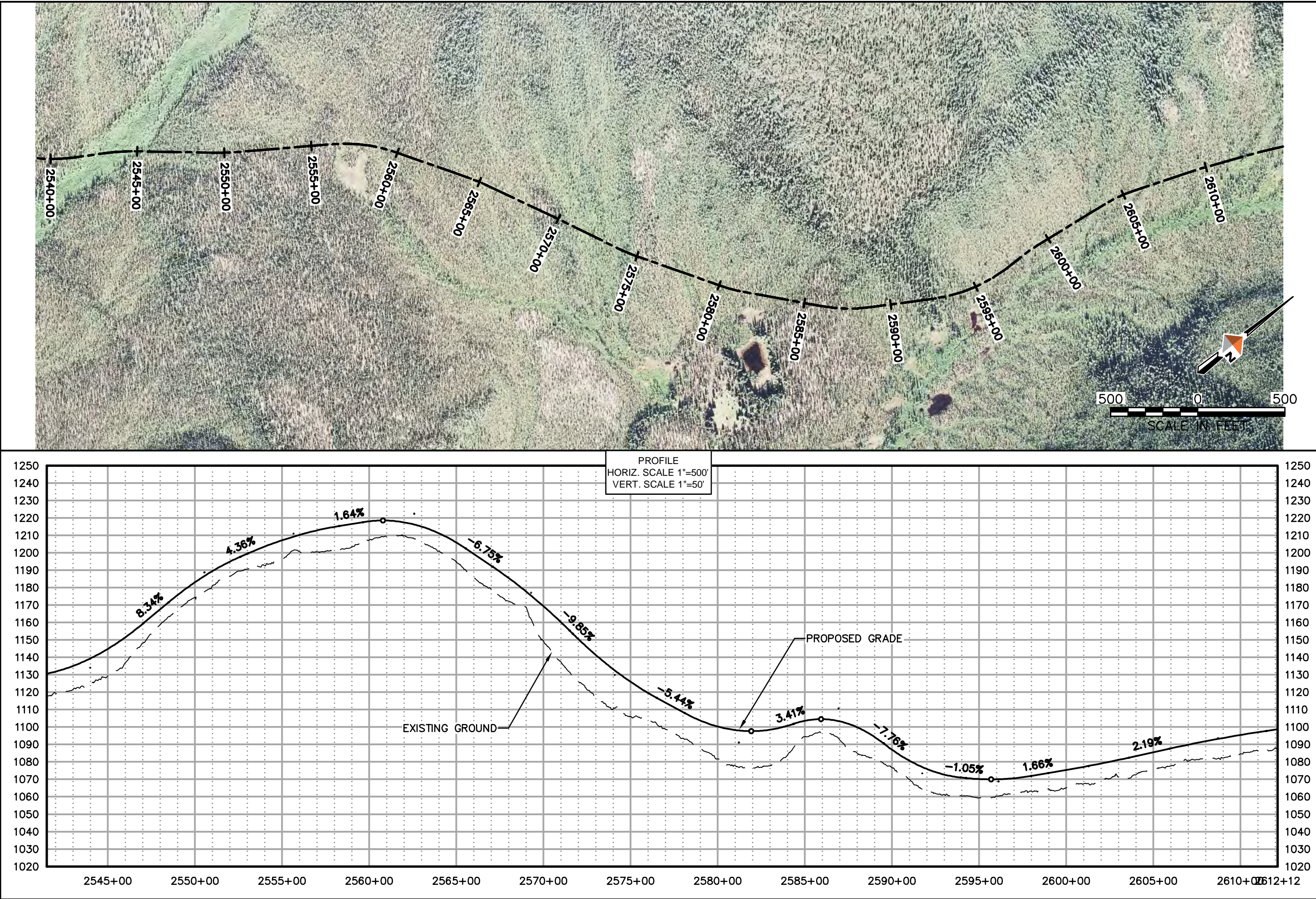
AMBLER MINING DISTRICT INDUSTRIAL ACCESS ROAD
ALTERNATIVE (SOUTHERN) ALIGNMENT
PLAN AND PROFILE SHEETS

PROJECT 1124.60693.04
DATE 10/07/2014

© DOWLHKM 2014
SHEET

S-36

g:\24\60693 Ambler W\CAD\Civil\Sheets\HMJ - (B).dwg PLOT DATE 2014-11-20 13:16 SAVED DATE 2014-11-20 13:01 USER: jwagner DOWLHKM FILE No: XXX-XX



AIDEA
ANALYSIS, DESIGN, ENGINEERING, AND EXPERT ADVICE

AMBLER MINING DISTRICT
INDUSTRIAL ACCESS ROAD

DOWL HKM
Anchorage, Alaska 99503
www.dowlhkm.com

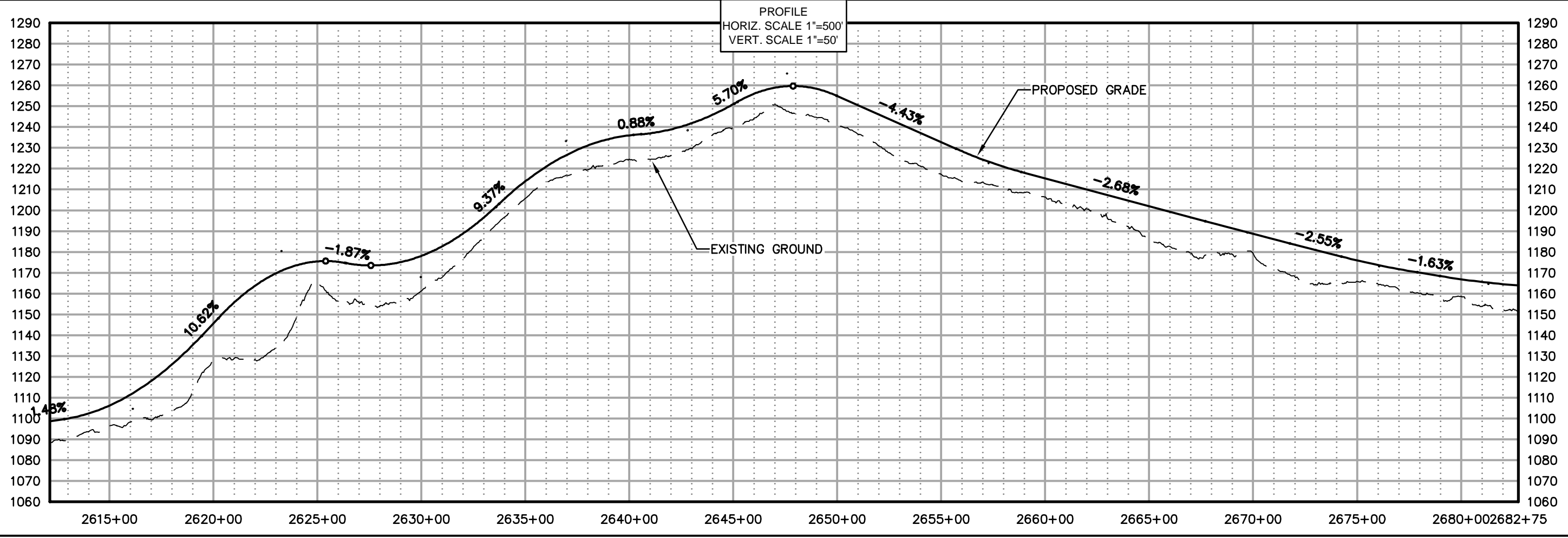
AMBLER MINING DISTRICT INDUSTRIAL ACCESS ROAD
ALTERNATIVE (SOUTHERN) ALIGNMENT
PLAN AND PROFILE SHEETS

PROJECT 1124.60693.04
DATE 10/07/2014

© DOWLHKM 2014
SHEET

S-37

g:\24\60693 Ambler WA\CAD\Civil\Sheets\HWJ - (8).dwg PLOT DATE 2014-11-20 13:17 SAVED DATE 2014-11-20 13:01 USER: jwagner DOWLHKM FILE No: XXX-XX



AIDEA
Ambler Mining District
Industrial Access Road

DOWL HKM
Anchorage, Alaska 99503
4041 B Street
907-456-2000
www.dowlhkm.com

AMBLER MINING DISTRICT INDUSTRIAL ACCESS ROAD
ALTERNATIVE (SOUTHERN) ALIGNMENT
PLAN AND PROFILE SHEETS

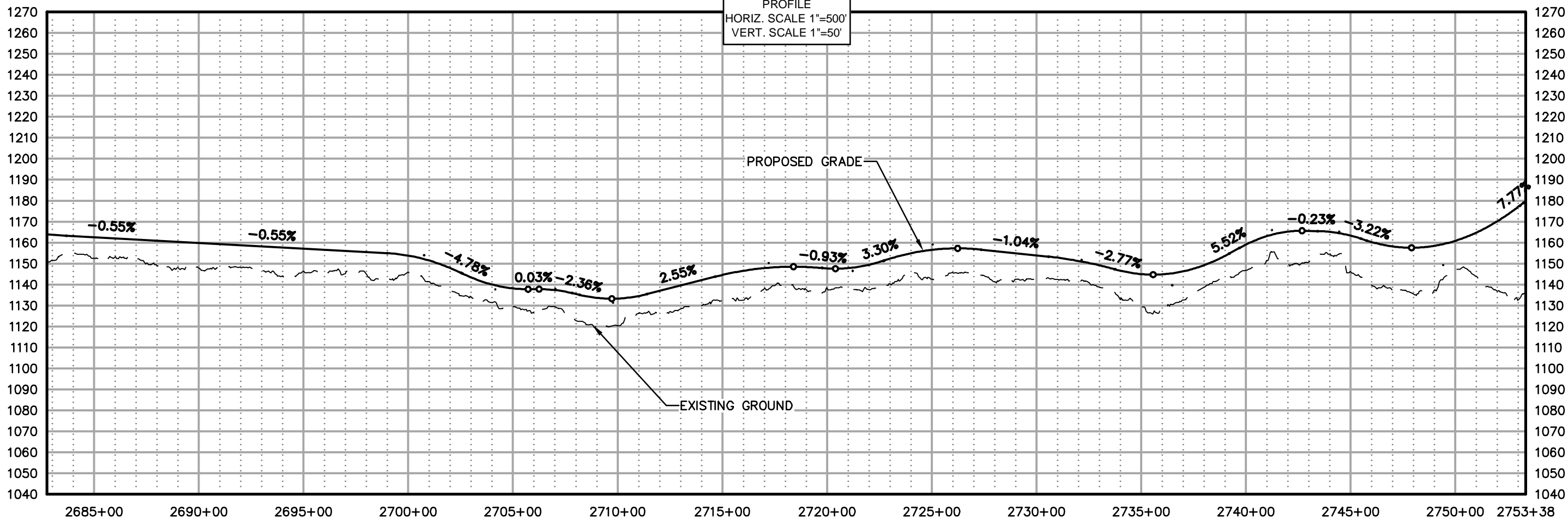
PROJECT 1124.60693.04
DATE 10/07/2014

© DOWLHKM 2014
SHEET
S-38

g:\24\60693\Ambler\W\CAD\Civil\Sheets\HWJ - (B).dwg PLOT DATE 2014-11-20 13:18 SAVED DATE 2014-11-20 13:01 USER: jwagner DOWLHKM FILE No: XXX-XX



PROFILE
HORIZ. SCALE 1"=500'
VERT. SCALE 1"=50'



AIDEA
ANALYSIS, DESIGN, ENGINEERING, AND EXPERT ADVICE

AMBLER
MINING DISTRICT
INDUSTRIAL ACCESS ROAD

DOWL HKM
Anchorage, Alaska 99503
4041 B Street
907-456-2000
www.dowlhkm.com

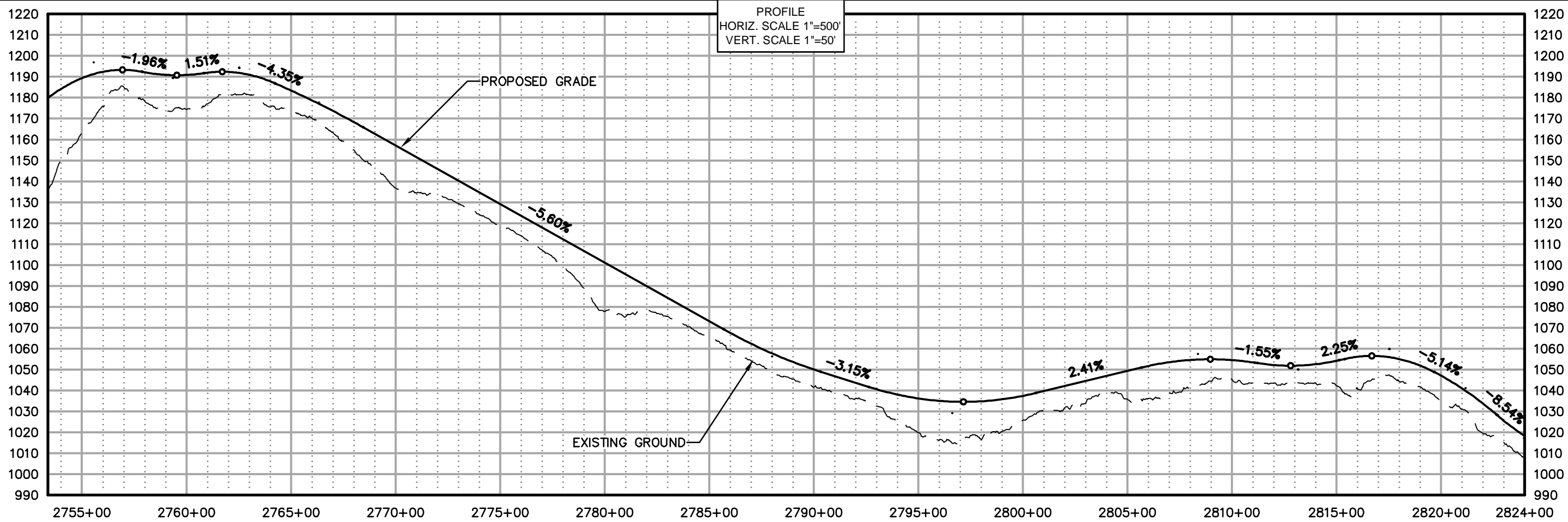
AMBLER MINING DISTRICT INDUSTRIAL ACCESS ROAD
ALTERNATIVE (SOUTHERN) ALIGNMENT
PLAN AND PROFILE SHEETS

PROJECT 1124.60693.04
DATE 10/07/2014

© DOWLHKM 2014
SHEET

S-39

g:\24\60693 Ambler WA\CAD\Civil\Sheets\HWJ - (B).dwg PLOT DATE 2014-11-20 13:19 SAVED DATE 2014-11-20 13:01 USER: jwagner DOWLHKM FILE No: XXX-XX



AIDEA
ANALYSIS, DESIGN, ENGINEERING, AND EXPERT ADVICE

AMBLER
MINING DISTRICT
INDUSTRIAL ACCESS ROAD

DOWL HKM
Anchorage, Alaska 99503
www.dowlhkm.com

4041 B Sheet
801-486-2800

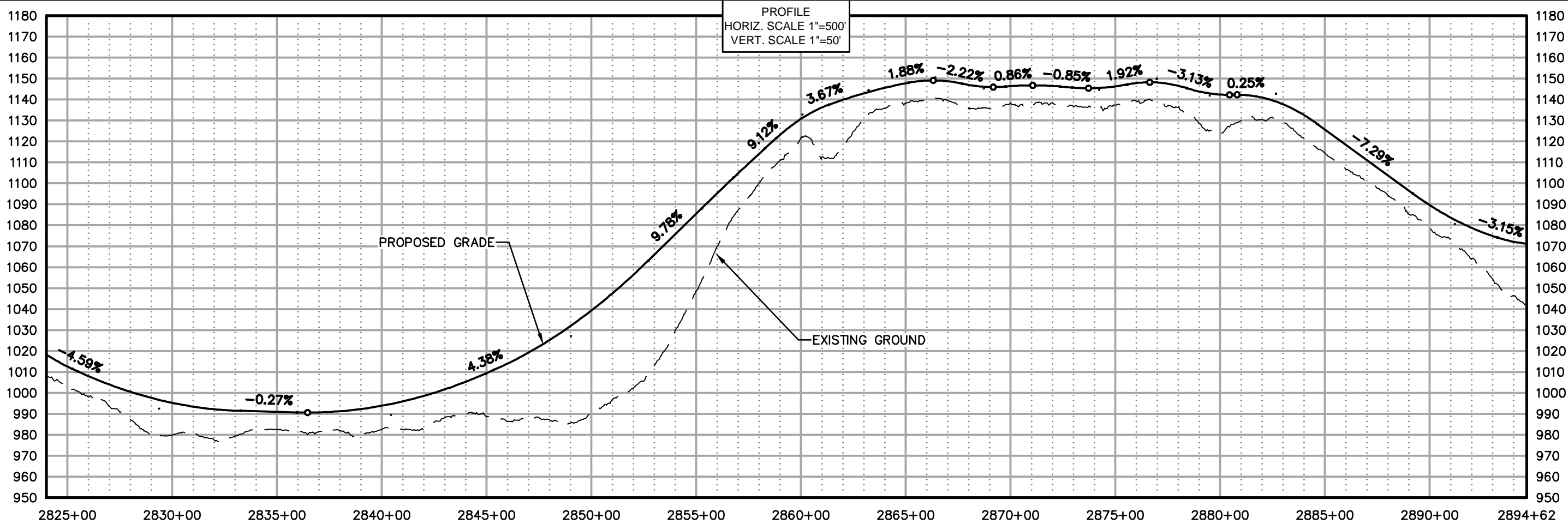
AMBLER MINING DISTRICT INDUSTRIAL ACCESS ROAD
ALTERNATIVE (SOUTHERN) ALIGNMENT
PLAN AND PROFILE SHEETS

PROJECT 1124.60693.04
DATE 10/07/2014

© DOWLHKM 2014
SHEET

S-40

g:\24\60693 Ambler W\CAD\Civil\Sheets\HWJ - (B).dwg PLOT DATE 2014-11-20 13:21 SAVED DATE 2014-11-20 13:01 USER: jwagner DOWLHKM FILE No: XXX-XX



AIDEA
ALASKA INFRASTRUCTURE DEVELOPMENT AND EXPERT AUTHORITY

AMBLER MINING DISTRICT
INDUSTRIAL ACCESS ROAD

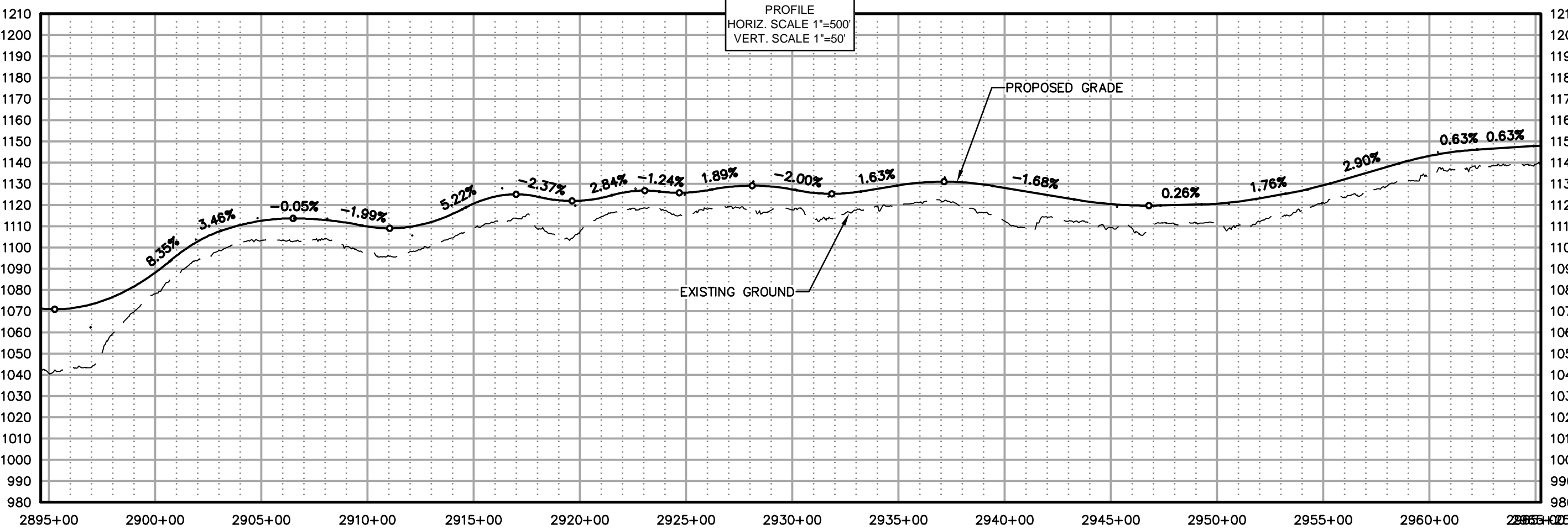
DOWL HKM
Anchorage, Alaska 99503
4041 B Street
907-485-2000
www.dowlhkm.com

AMBLER MINING DISTRICT INDUSTRIAL ACCESS ROAD
ALTERNATIVE (SOUTHERN) ALIGNMENT
PLAN AND PROFILE SHEETS

PROJECT 1124.60693.04
DATE 10/07/2014

© DOWLHKM 2014
SHEET
S-41

g:\24\60693 Ambler W\CAD\Civil\Sheets\HMJ - (9).dwg PLOT DATE 2014-11-20 13:26 SAVED DATE 2014-11-20 13:07 USER: jwagner DOWLHKM FILE No: XXX-XX



AIDEA
ANALYSIS, DESIGN, ENGINEERING, AND EXPERT ADVICE

AMBLER
MINING DISTRICT
INDUSTRIAL ACCESS ROAD

DOWL HKM
Anchorage, Alaska 99503
www.dowlhkm.com

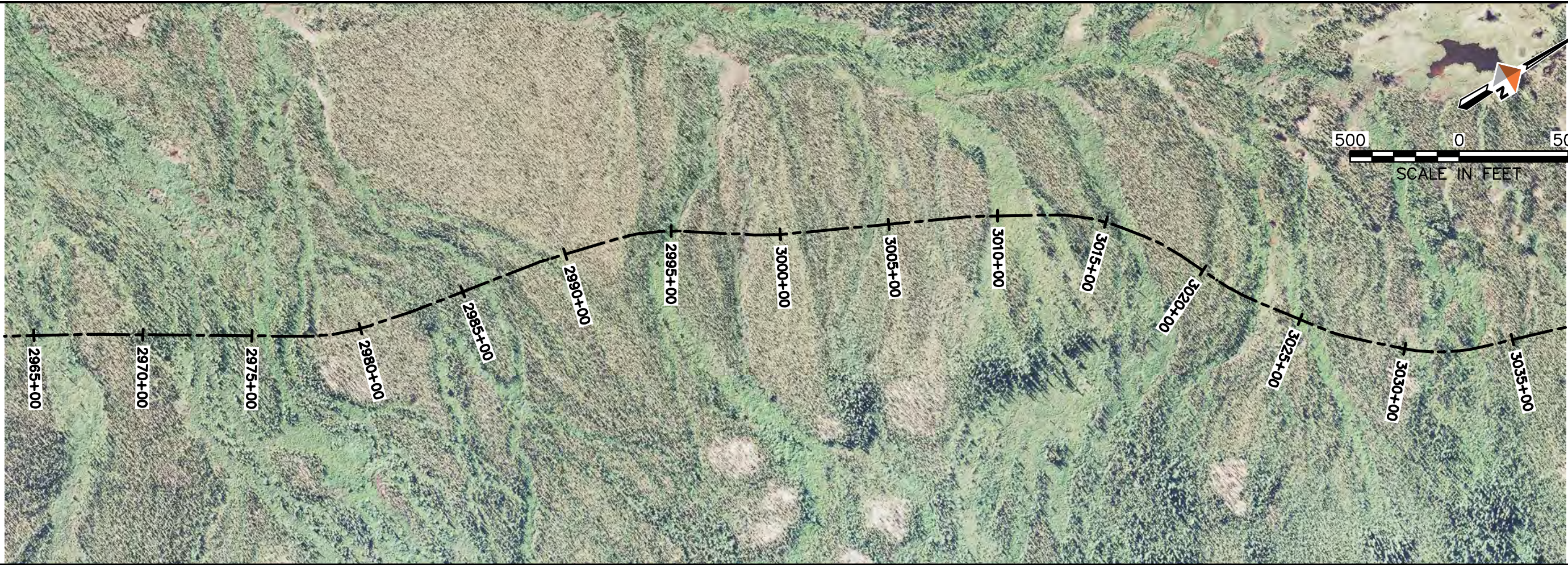
AMBLER MINING DISTRICT INDUSTRIAL ACCESS ROAD
ALTERNATIVE (SOUTHERN) ALIGNMENT
PLAN AND PROFILE SHEETS

PROJECT 1124.60693.04
DATE 10/07/2014

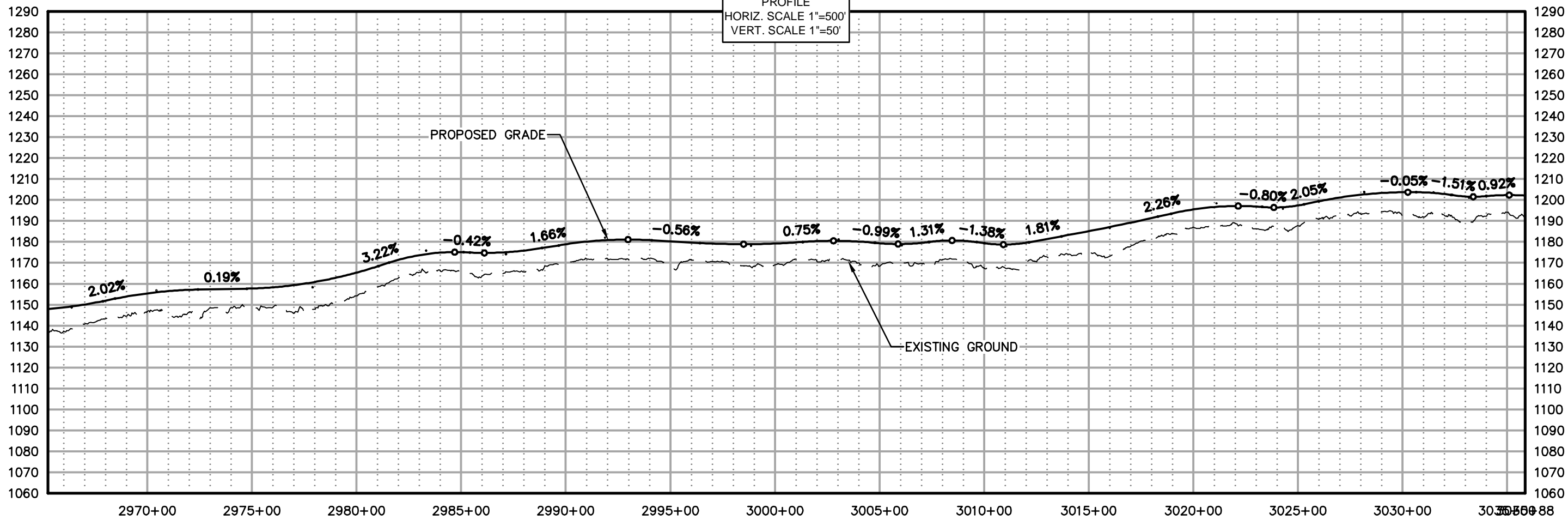
© DOWLHKM 2014
SHEET


S-42

Q:\24\60693\Ambler\W\CAD\Civil\Sheets\HMJ - (9).dwg PLOT DATE 2014-11-20 13:27 SAVED DATE 2014-11-20 13:07 USER: jwagner DOWLHKM FILE No: XXX-XX



PROFILE
HORIZ. SCALE 1"=500'
VERT. SCALE 1"=50'





AMBLER MINING DISTRICT INDUSTRIAL ACCESS ROAD

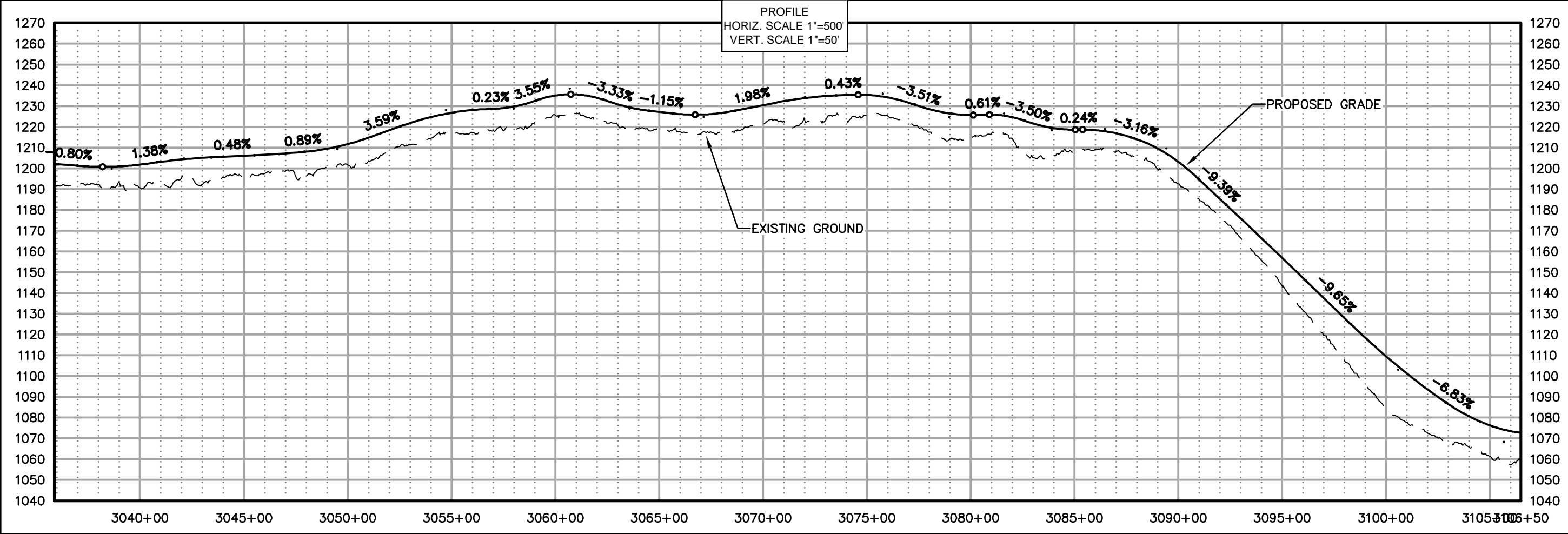
DOWL HKM
Anchorage, Alaska 99503
4041 B Street
907-456-2000
www.dowlhkm.com

AMBLER MINING DISTRICT INDUSTRIAL ACCESS ROAD
ALTERNATIVE (SOUTHERN) ALIGNMENT
PLAN AND PROFILE SHEETS

PROJECT 1124.60693.04
DATE 10/07/2014

© DOWLHKM 2014
SHEET
S-43

g:\24\60693 Ambler WA\CAD\Civil\Sheets\HWJ - (9).dwg PLOT DATE 2014-11-20 13:28 SAVED DATE 2014-11-20 13:07 USER: jwagner DOWLHKM FILE No: XXX-XX



AIDEA
ANALYSIS, DESIGN, ENGINEERING
AND EXPERT ADVICE

AMBLER
MINING DISTRICT
INDUSTRIAL ACCESS ROAD

DOWL HKM
Anchorage, Alaska 99503
4041 B Street
907-486-2000
www.dowlhkm.com

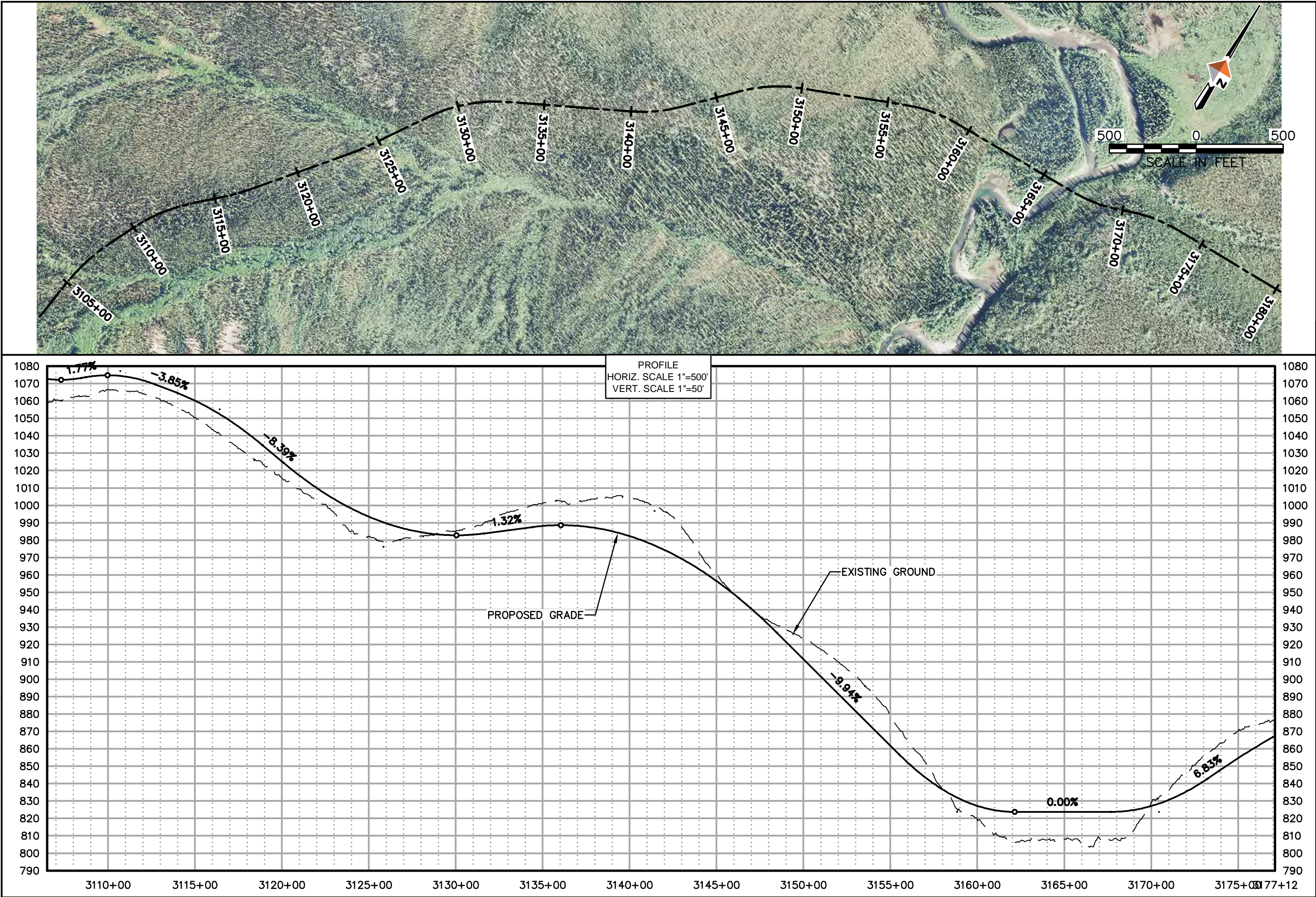
AMBLER MINING DISTRICT INDUSTRIAL ACCESS ROAD
ALTERNATIVE (SOUTHERN) ALIGNMENT
PLAN AND PROFILE SHEETS


PROJECT 1124.60693.04
DATE 10/07/2014

© DOWLHKM 2014
SHEET

S-44

g:\24\60693 Ambler WA\CAD\Civil\Sheets\HWJ - (9).dwg PLOT DATE 2014-11-20 13:30 SAVED DATE 2014-11-20 13:07 USER: jwagner DOWLHKM FILE No: XXX-XX





AMBLER MINING DISTRICT INDUSTRIAL ACCESS ROAD



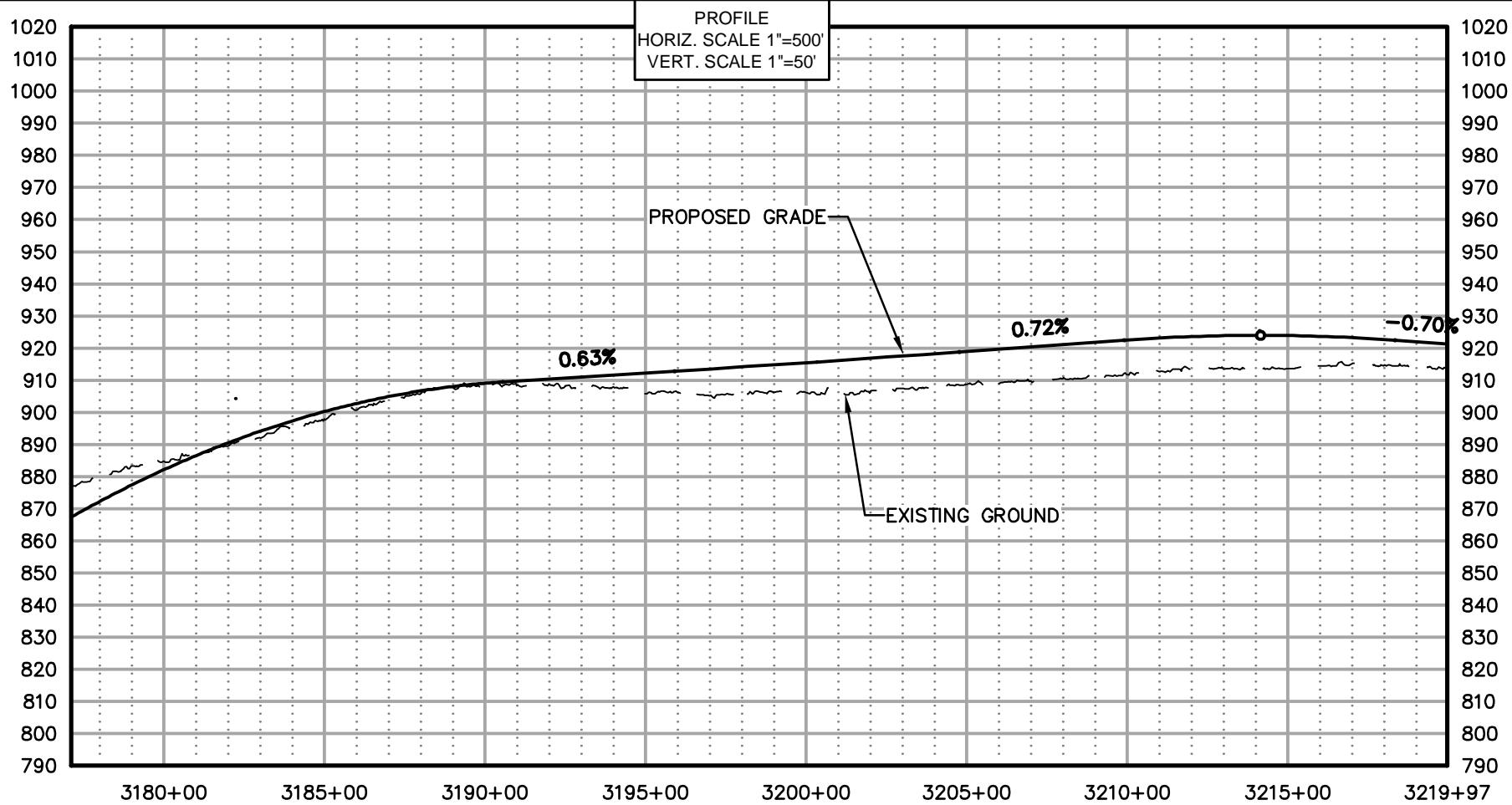
DOWL HKM
4041 B Street
Anchorage, Alaska 99503
907-465-2000
www.dowlhkm.com

AMBLER MINING DISTRICT INDUSTRIAL ACCESS ROAD
ALTERNATIVE (SOUTHERN) ALIGNMENT
PLAN AND PROFILE SHEETS

PROJECT 1124.60693.04
DATE 10/07/2014

© DOWLHKM 2014
SHEET
S-45

G:\24\60693 Ambler\W\CAD\Civil\Sheets\HWJ - (9).dwg PLOT DATE 2014-11-20 13:32 SAVED DATE 2014-11-20 13:07 USER: jwagner DOWLHKM FILE No: XXX-XX



AIDEA
ANALYSIS, DESIGN, ENGINEERING, AND EXPERT ADVICE

AMBLER
MINING DISTRICT
INDUSTRIAL ACCESS ROAD

DOWL HKM
Anchorage, Alaska 99503
4041 B Street
807-485-2000
www.dowlhkm.com

AMBLER MINING DISTRICT INDUSTRIAL ACCESS ROAD
ALTERNATIVE (SOUTHERN) ALIGNMENT
PLAN AND PROFILE SHEETS

PROJECT 1124.60693.04
DATE 10/07/2014

© DOWLHKM 2014
SHEET

S-46

(This Page Intentionally Left Blank)