

- 10' Contours
- ▶ Stream
- Minor Culvert
- Wetland
- Water
- Temporary Impacts

0 200 400  
Feet



ACOE PERMIT: POA-2013-396

PLAN VIEW MAPS

APPLICANT: Alaska Industrial Development  
and Export Authority (AIDEA)

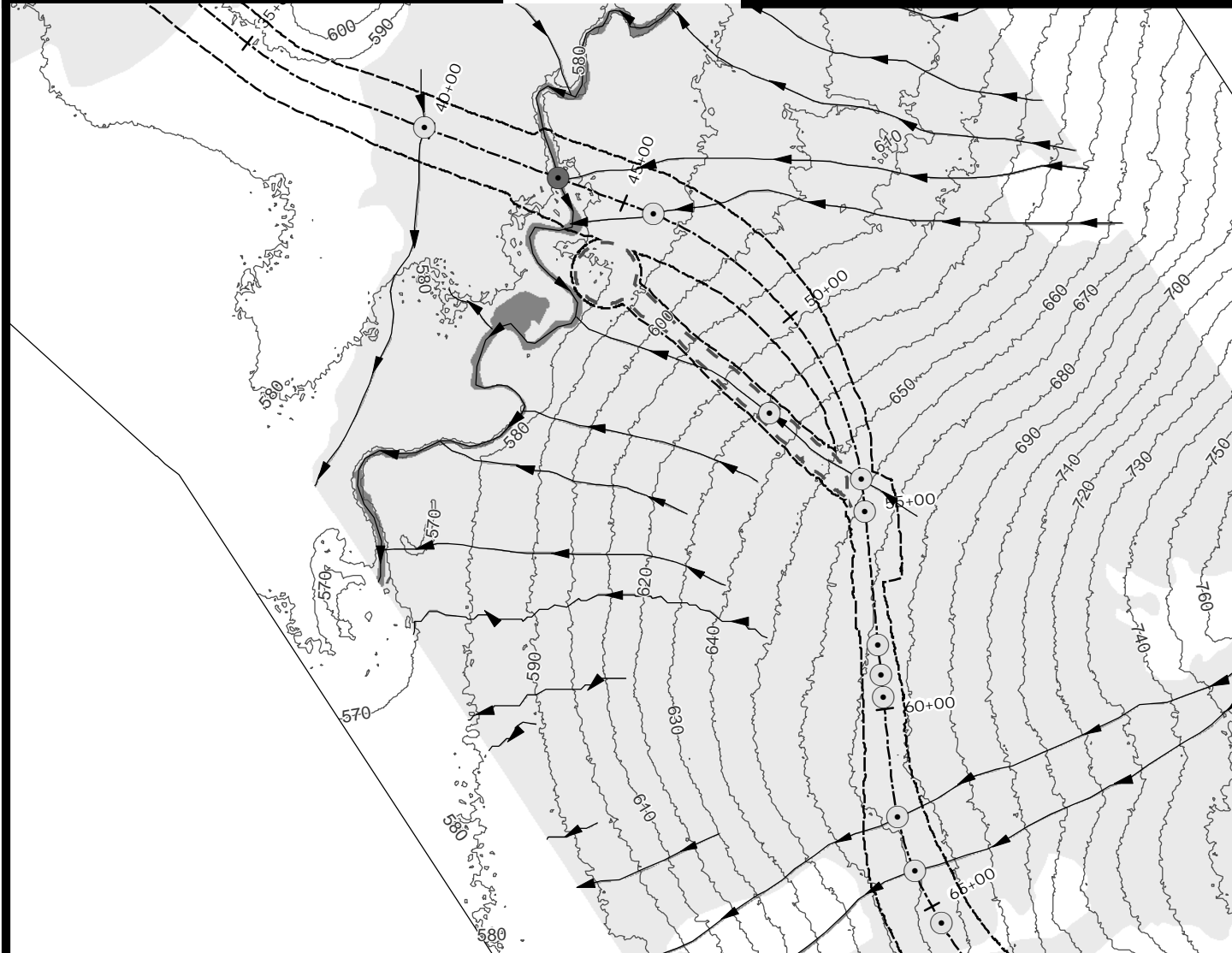
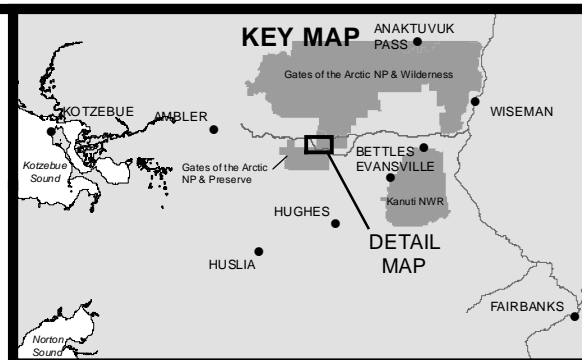
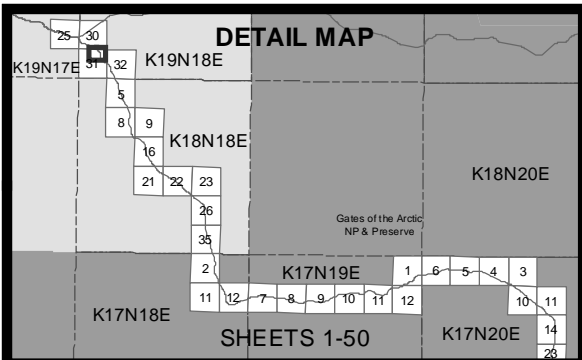
PROJECT: Ambler Mining District  
Industrial Access Project

LOCATION: Ambler Mining District

WATERBODY: Kobuk / Koyukuk / Alatna Rivers

DATE: 4/20/2016

Alt Align Set 1: 1 of 138



- 10' Contours
- ▶ Stream
- Minor Culvert
- Major Culvert
- Wetland
- Water
- Access Road
- Temporary Impacts

0 200 400  
Feet



ACOE PERMIT: POA-2013-396

PLAN VIEW MAPS

APPLICANT: Alaska Industrial Development  
and Export Authority (AIDEA)

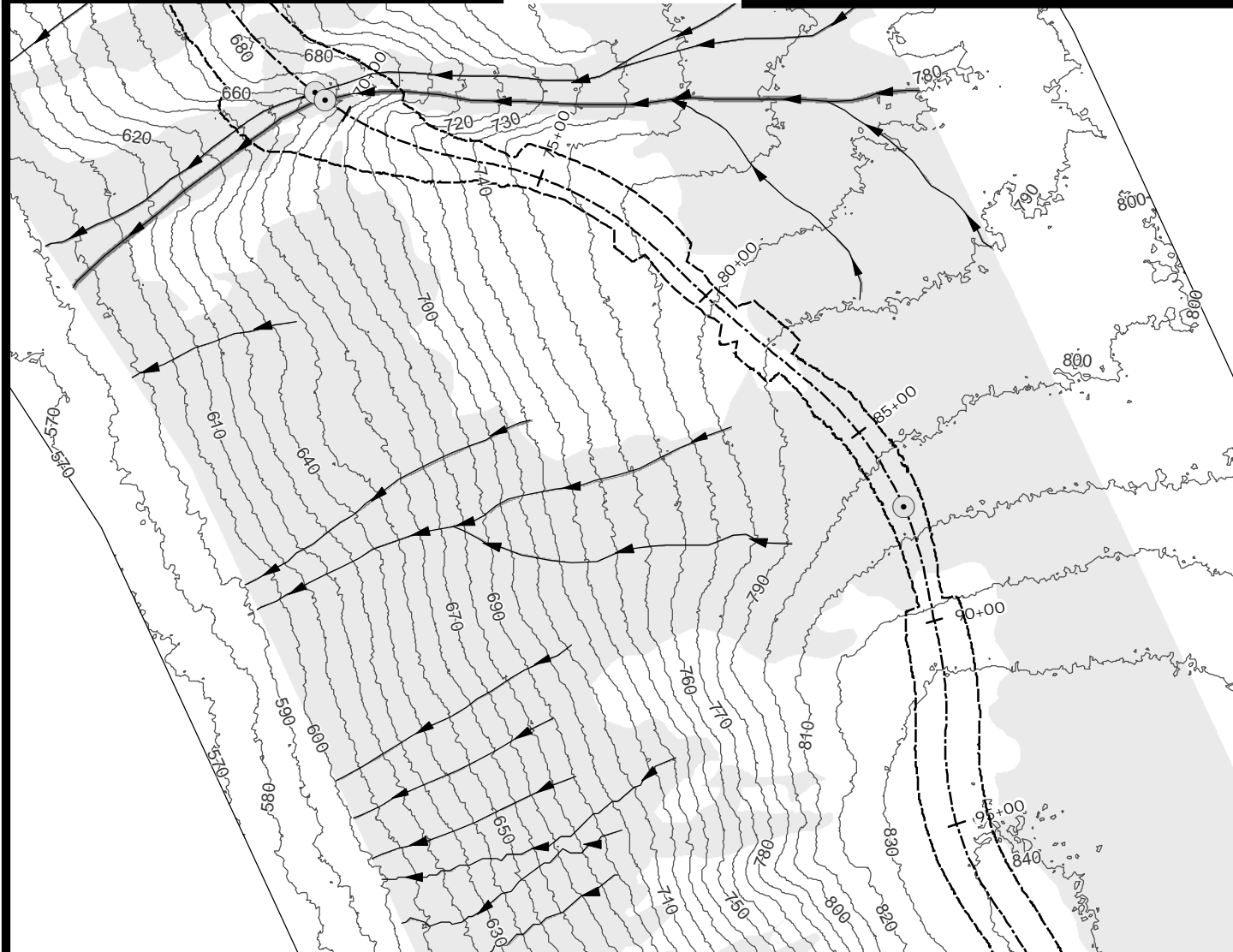
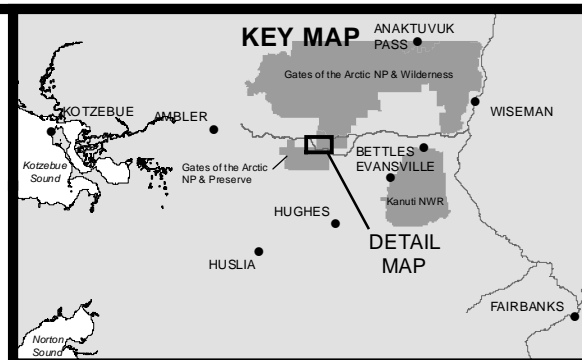
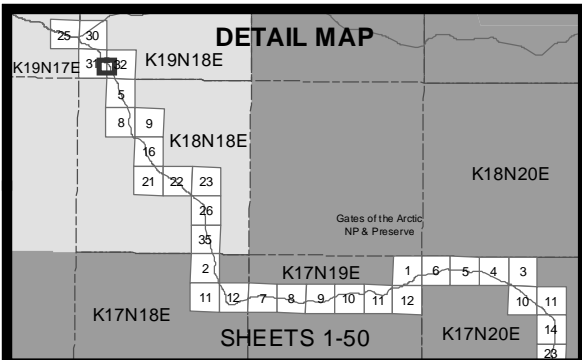
PROJECT: Ambler Mining District  
Industrial Access Project

LOCATION: Ambler Mining District

WATERBODY: Kobuk / Koyuk / Alatna Rivers

DATE: 4/20/2016

Alt Align Set 1: 2 of 138



- 10' Contours
- Stream
- Minor Culvert
- Wetland
- Water
- Temporary Impacts

0 200 400  
Feet



ACOE PERMIT: POA-2013-396

PLAN VIEW MAPS

APPLICANT: Alaska Industrial Development  
and Export Authority (AIDEA)

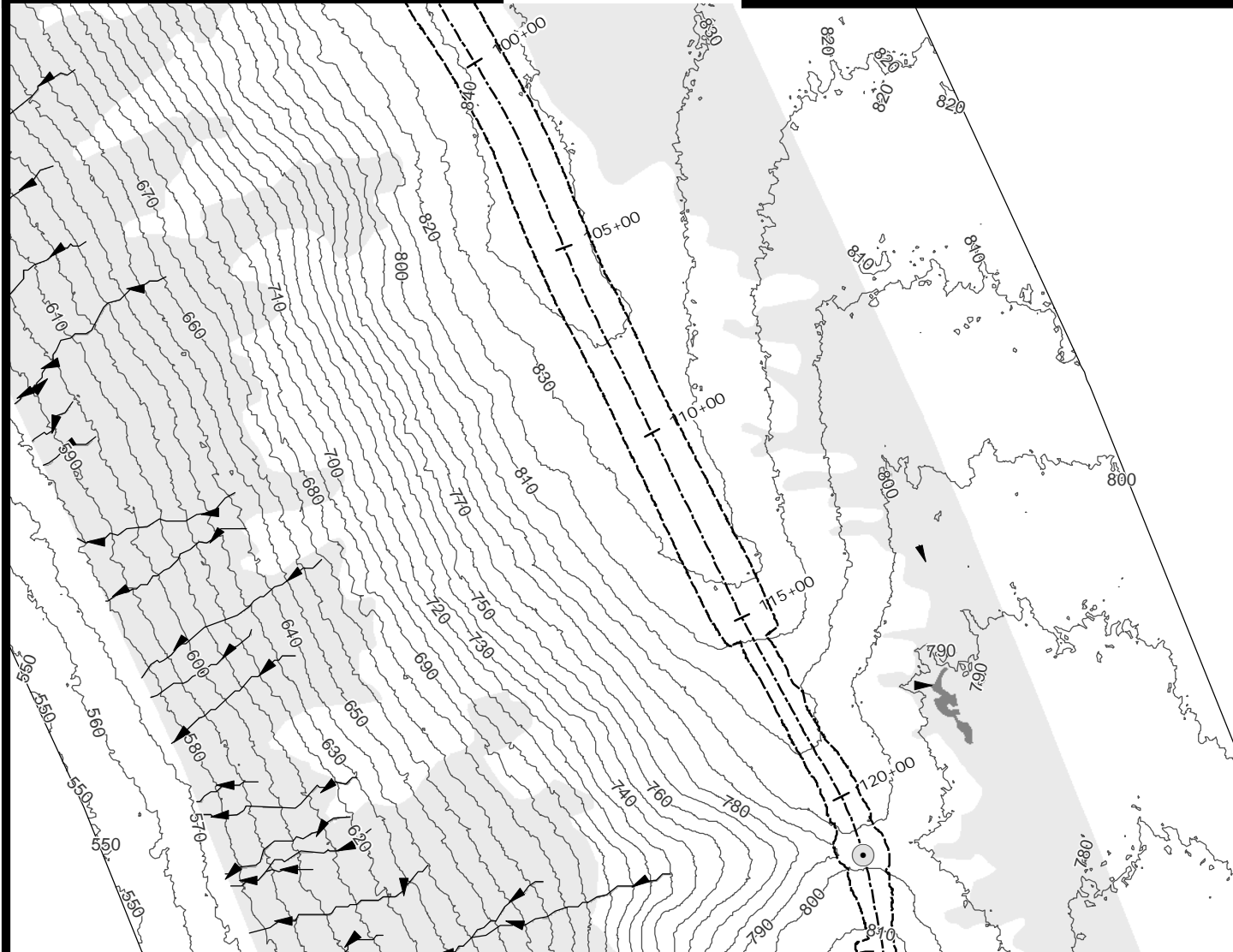
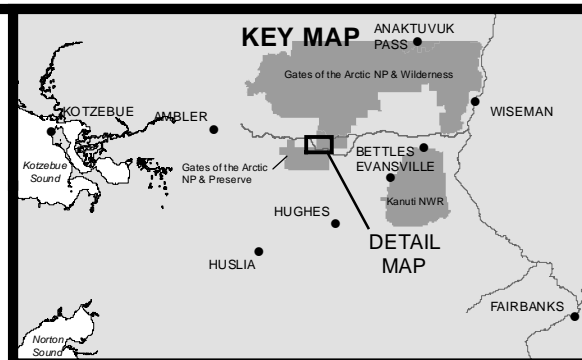
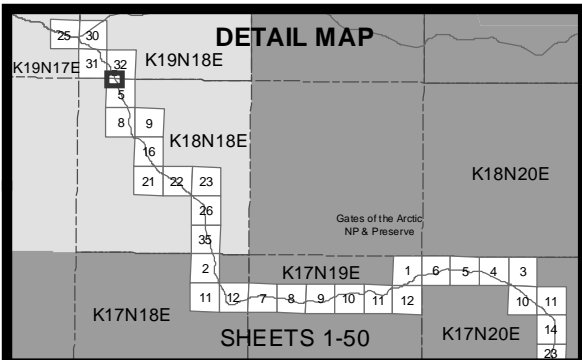
PROJECT: Ambler Mining District  
Industrial Access Project

LOCATION: Ambler Mining District

WATERBODY: Kobuk / Koyukuk / Alatna Rivers

DATE: 4/20/2016

Alt Align Set 1: 3 of 138



- 10' Contours
- ▶ Stream
- Minor Culvert
- Wetland
- Water
- Temporary Impacts

0 200 400  
Feet



ACOE PERMIT: POA-2013-396

PLAN VIEW MAPS

APPLICANT: Alaska Industrial Development  
and Export Authority (AIDEA)

PROJECT: Ambler Mining District  
Industrial Access Project

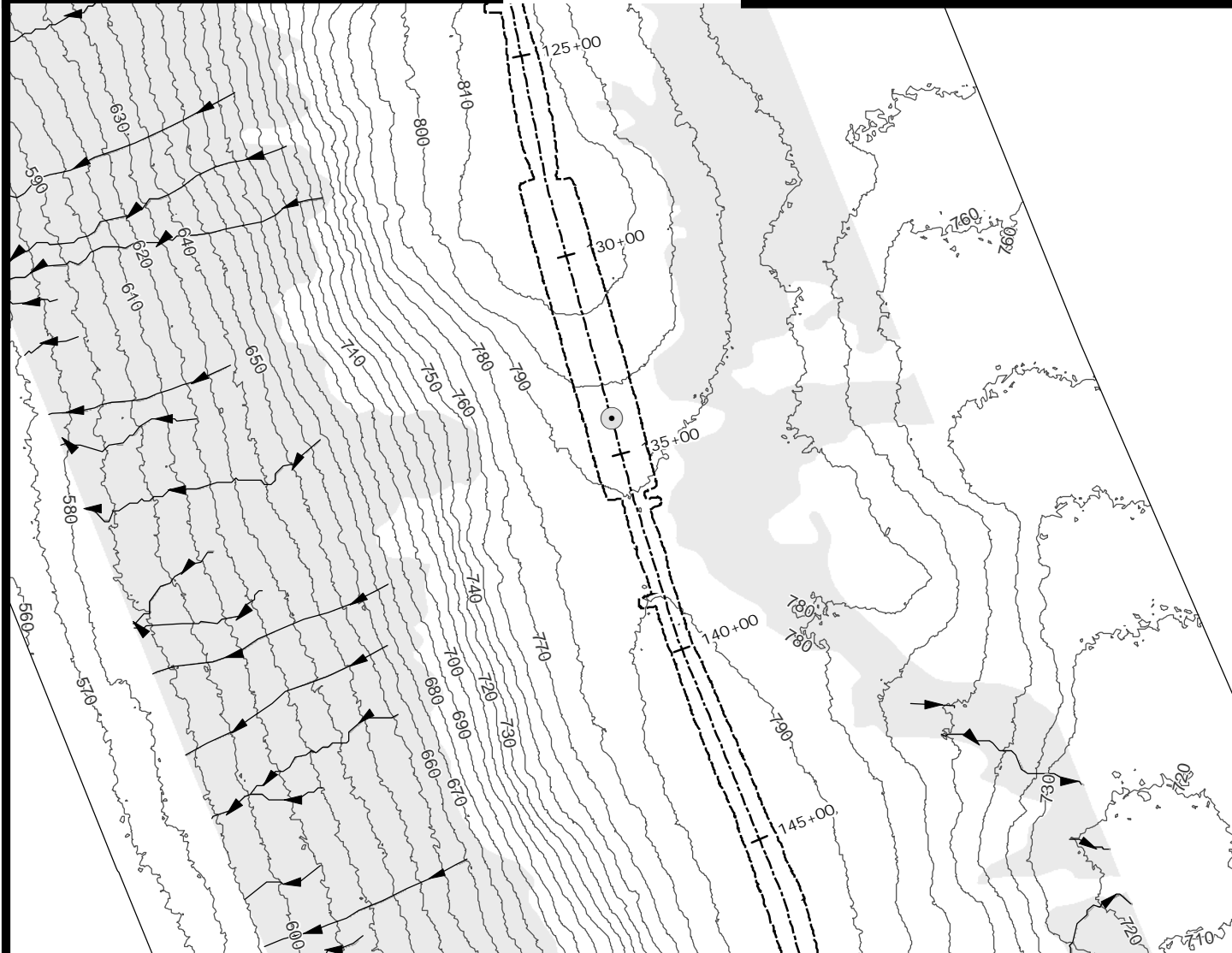
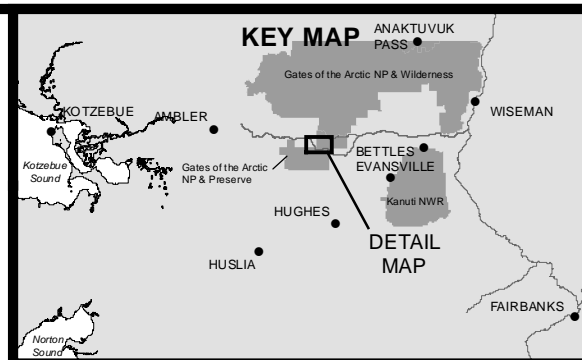
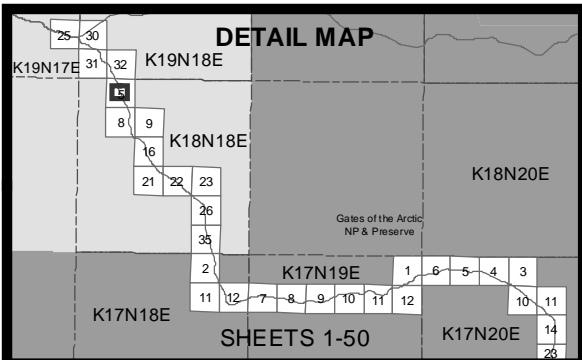
LOCATION: Ambler Mining District

WATERBODY: Kobuk / Koyukuk / Alatna Rivers

DATE: 4/20/2016

Alt Align Set 1: 4 of 138





- 10' Contours
- Stream
- Minor Culvert
- Wetland
- Water
- - - Temporary Impacts

0 200 400  
Feet



ACOE PERMIT: POA-2013-396

PLAN VIEW MAPS

APPLICANT: Alaska Industrial Development  
and Export Authority (AIDEA)

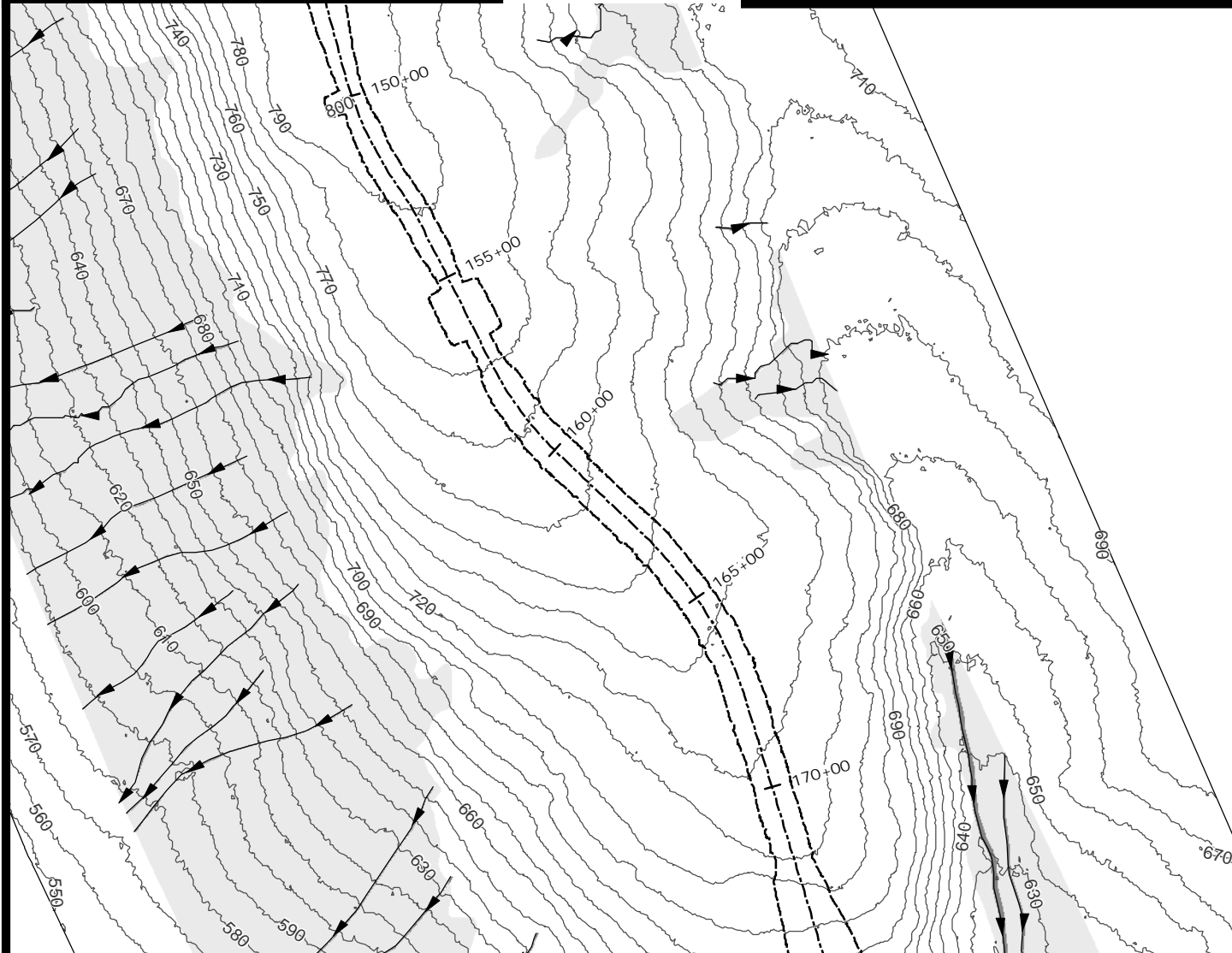
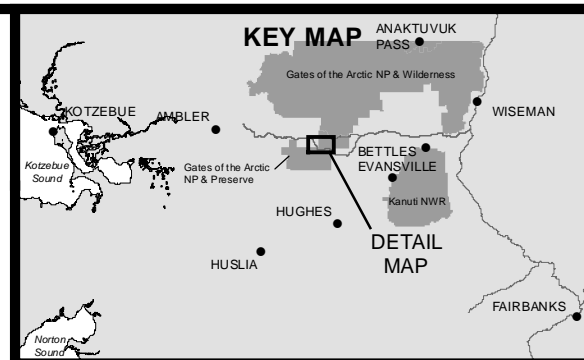
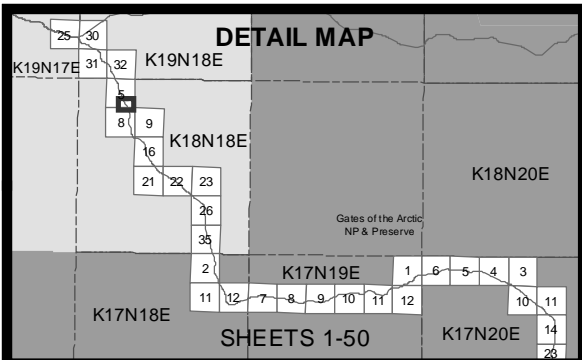
PROJECT: Ambler Mining District  
Industrial Access Project

LOCATION: Ambler Mining District

WATERBODY: Kobuk / Koyukuk / Alatna Rivers

DATE: 4/20/2016

Alt Align Set 1: 5 of 138



- 10' Contours
- ▶ Stream
- Wetland
- Water
- Temporary Impacts

0 200 400  
Feet



ACOE PERMIT: POA-2013-396

PLAN VIEW MAPS

APPLICANT: Alaska Industrial Development  
and Export Authority (AIDEA)

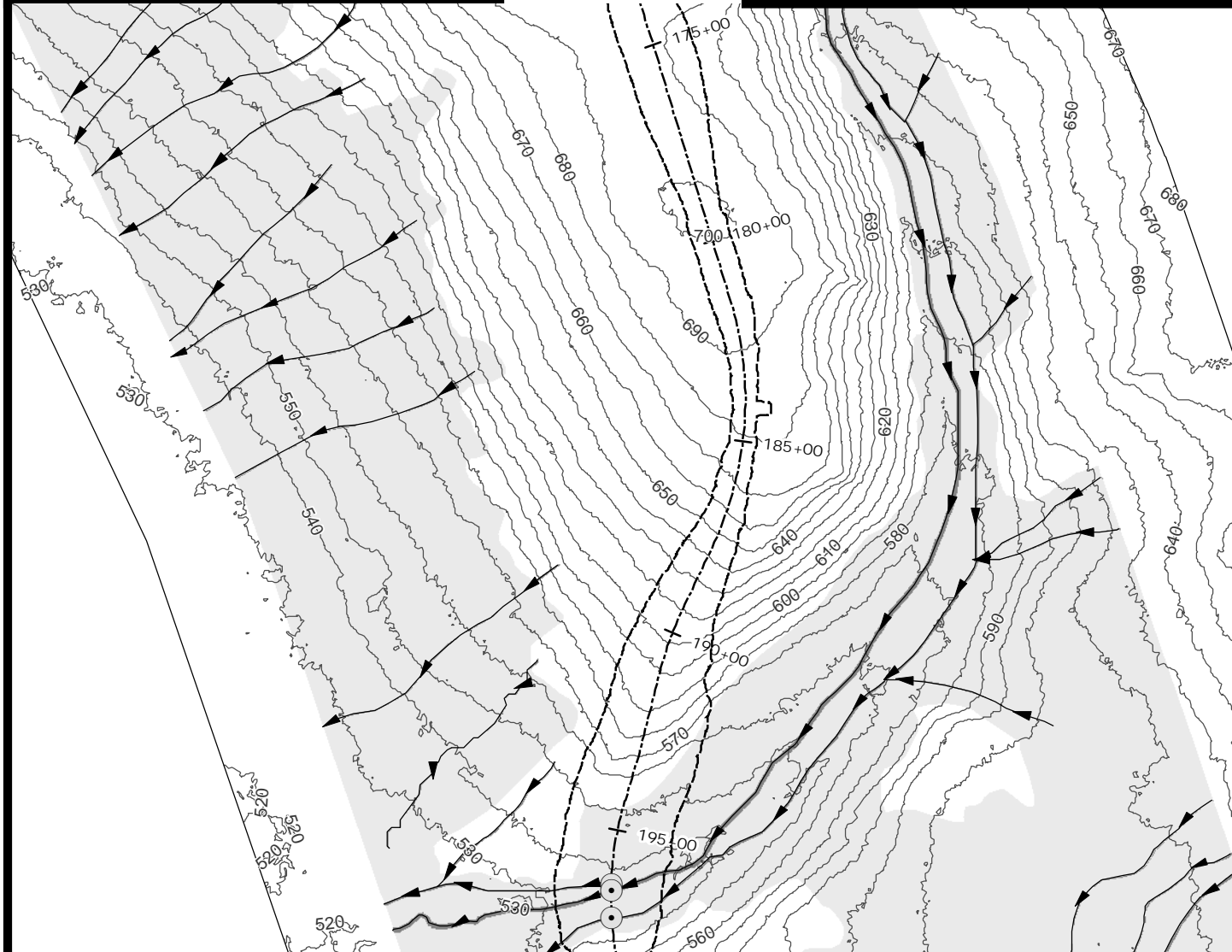
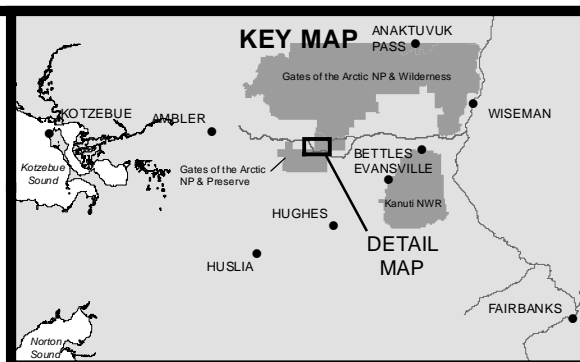
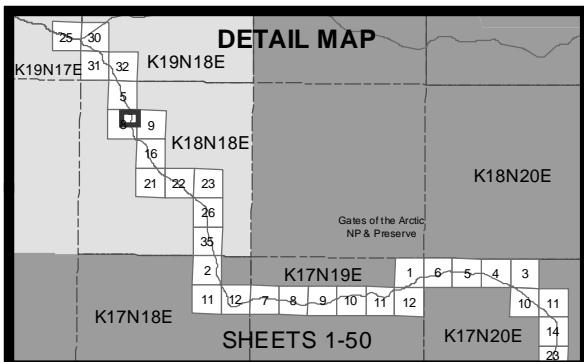
PROJECT: Ambler Mining District  
Industrial Access Project

LOCATION: Ambler Mining District

WATERBODY: Kobuk / Koyukuk / Alatna Rivers

DATE: 4/20/2016

Alt Align Set 1: 6 of 138



- 10' Contours
- ▶ Stream
- Minor Culvert
- Wetland
- Water
- Temporary Impacts

0 200 400  
Feet



ACOE PERMIT: POA-2013-396

PLAN VIEW MAPS

APPLICANT: Alaska Industrial Development  
and Export Authority (AIDEA)

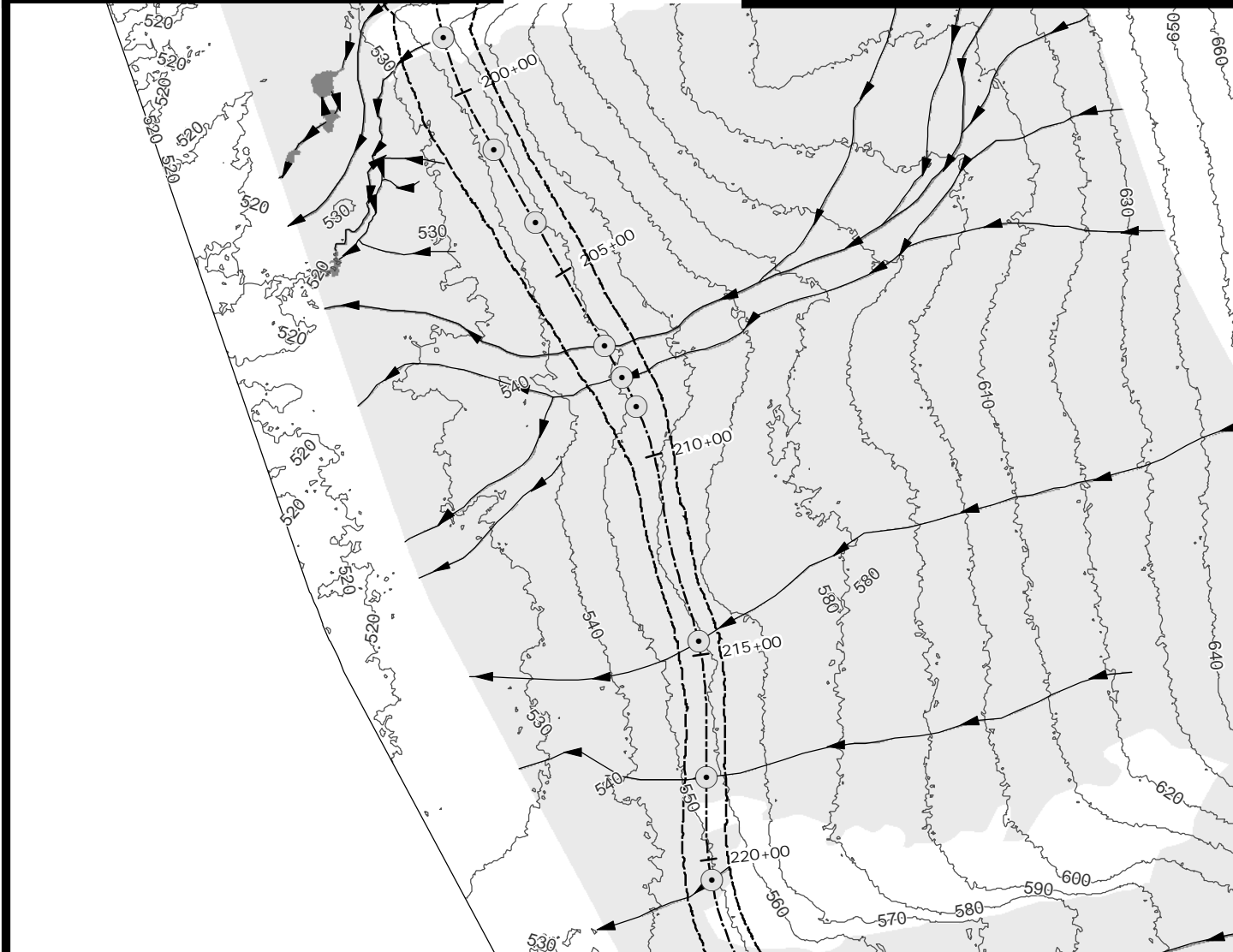
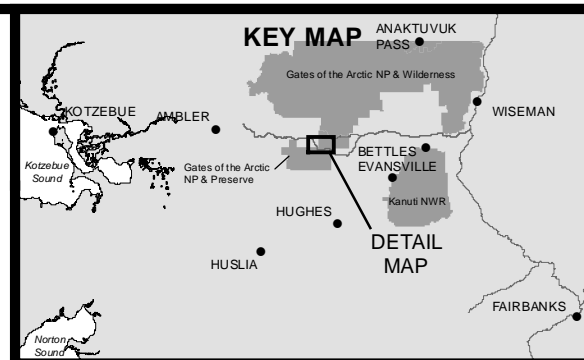
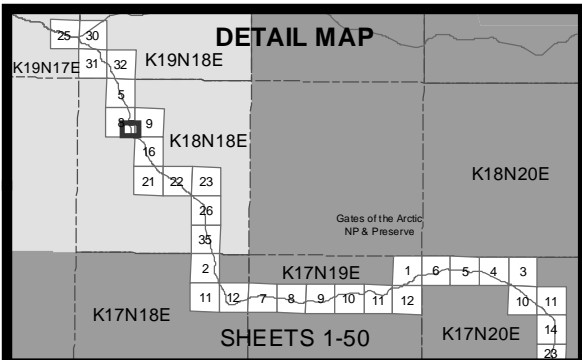
PROJECT: Ambler Mining District  
Industrial Access Project

LOCATION: Ambler Mining District

WATERBODY: Kobuk / Koyukuk / Alatna Rivers

DATE: 4/20/2016

Alt Align Set 1: 7 of 138



- 10' Contours
- Stream
- Minor Culvert
- Wetland
- Water
- - - Temporary Impacts

0 200 400  
Feet



ACOE PERMIT: POA-2013-396

PLAN VIEW MAPS

APPLICANT: Alaska Industrial Development  
and Export Authority (AIDEA)

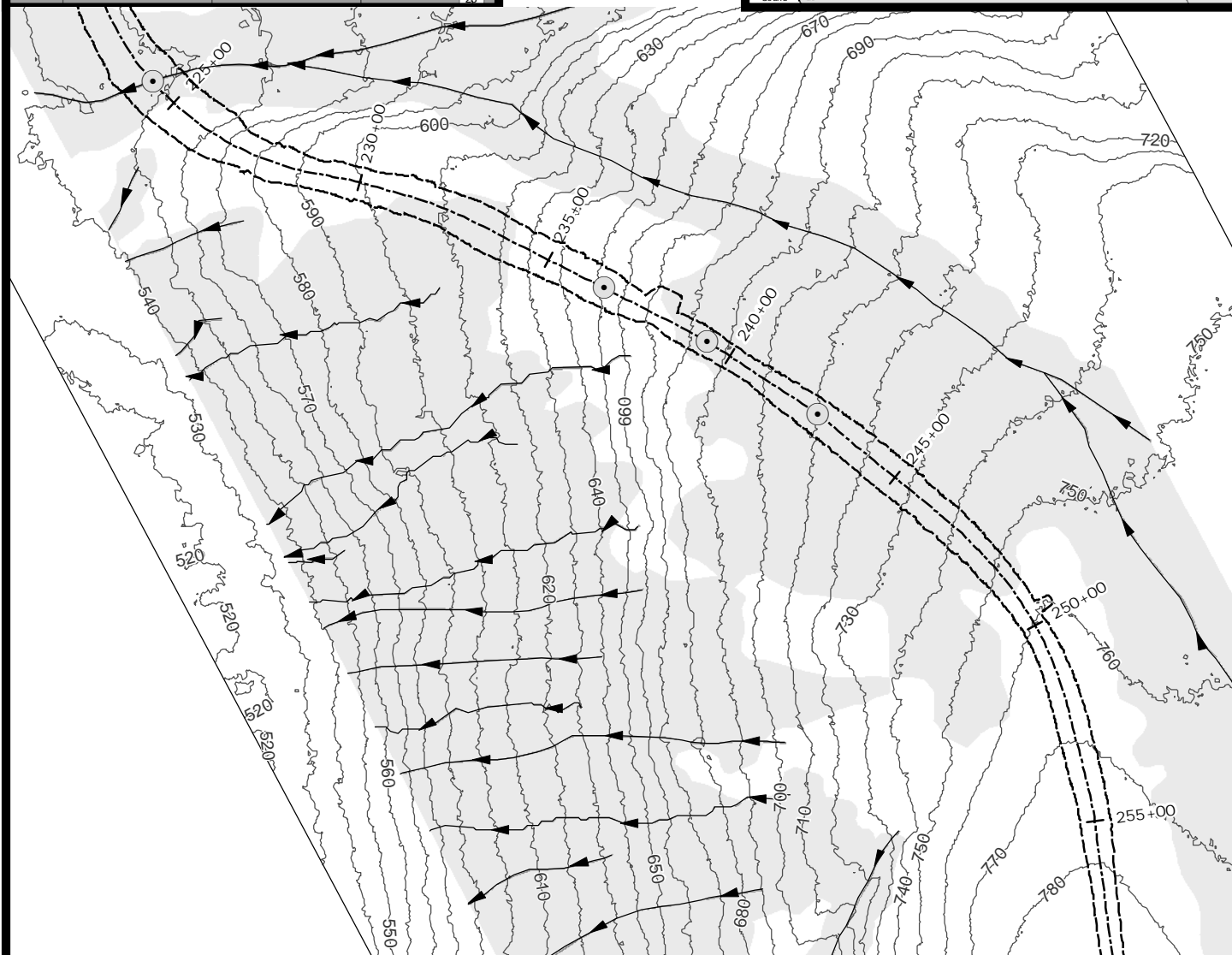
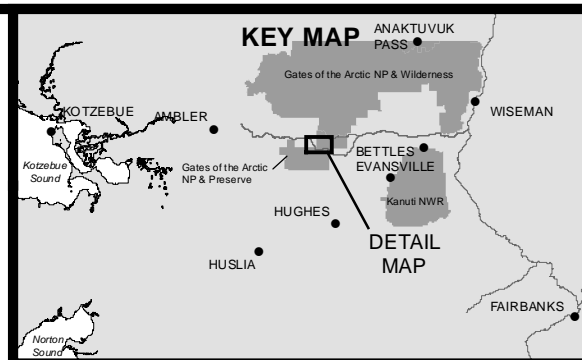
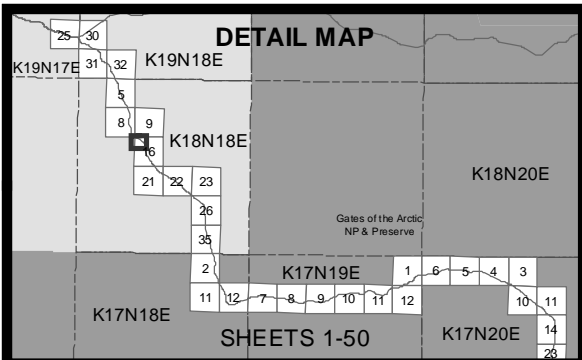
PROJECT: Ambler Mining District  
Industrial Access Project

LOCATION: Ambler Mining District

WATERBODY: Kobuk / Koyukuk / Alatna Rivers

DATE: 4/20/2016

Alt Align Set 1: 8 of 138



- 10' Contours
- Stream
- Minor Culvert
- Wetland
- Water
- - - Temporary Impacts

0 200 400  
Feet



ACOE PERMIT: POA-2013-396

PLAN VIEW MAPS

APPLICANT: Alaska Industrial Development  
and Export Authority (AIDEA)

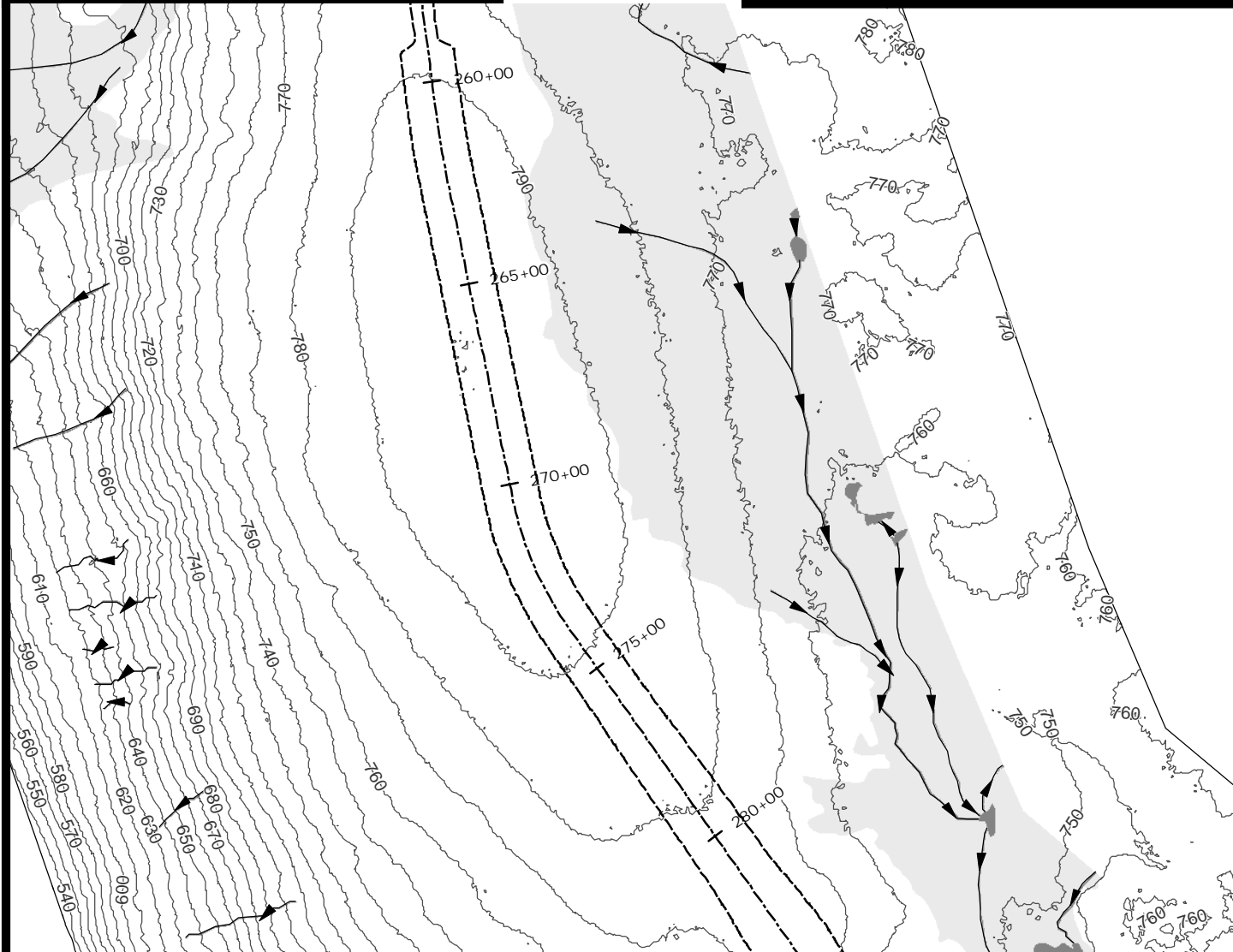
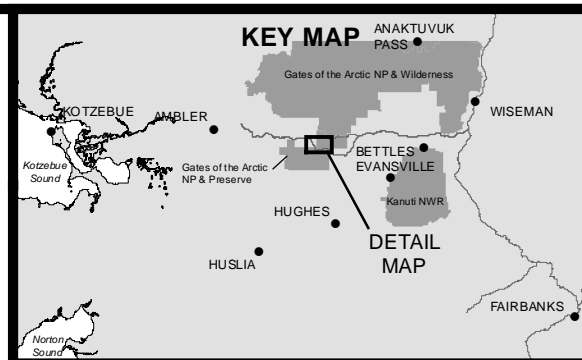
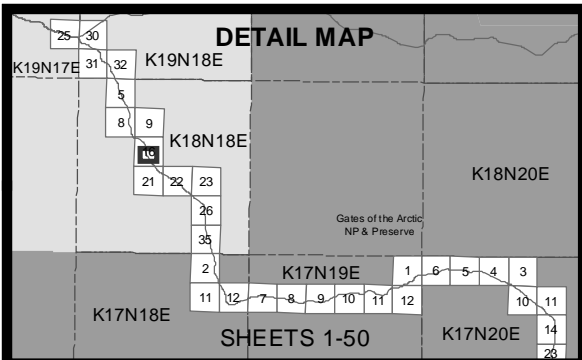
PROJECT: Ambler Mining District  
Industrial Access Project

LOCATION: Ambler Mining District

WATERBODY: Kobuk / Koyukuk / Alatna Rivers

DATE: 4/20/2016

Alt Align Set 1: 9 of 138



- 10' Contours
- ▶ Stream
- Wetland
- Water
- Temporary Impacts

0 200 400  
Feet



ACOE PERMIT: POA-2013-396

PLAN VIEW MAPS

APPLICANT: Alaska Industrial Development  
and Export Authority (AIDEA)

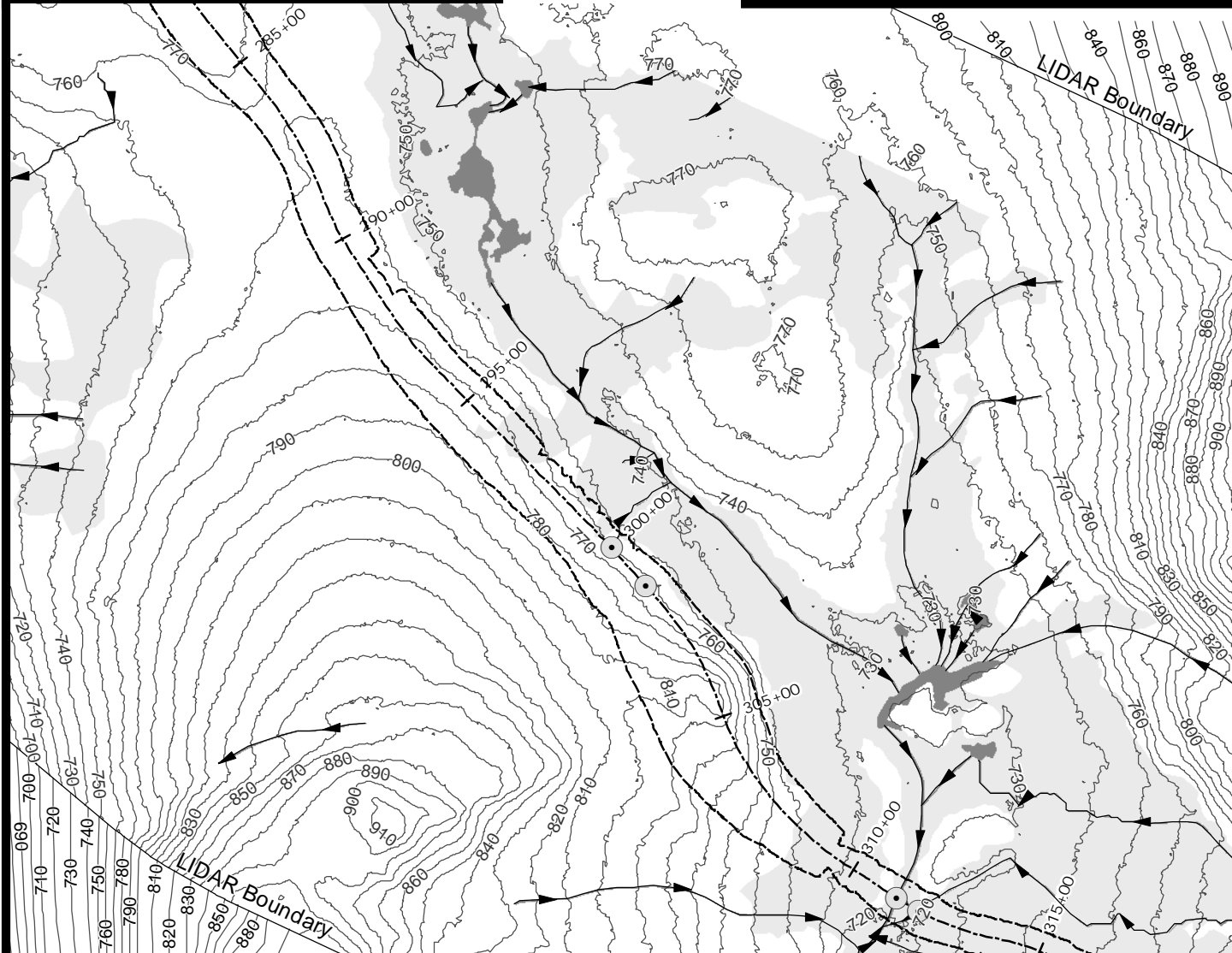
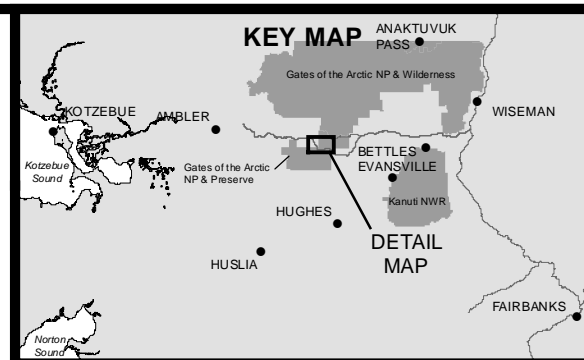
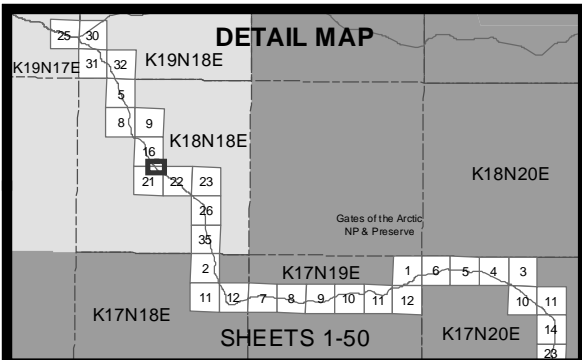
PROJECT: Ambler Mining District  
Industrial Access Project

LOCATION: Ambler Mining District

WATERBODY: Kobuk / Koyukuk / Alatna Rivers

DATE: 4/20/2016

Alt Align Set 1: 10 of 138



- 10' Contours
- ▶ Stream
- Minor Culvert
- Wetland
- Water
- Material Site
- Temporary Impacts

0 200 400  
Feet



ACOE PERMIT: POA-2013-396

PLAN VIEW MAPS

APPLICANT: Alaska Industrial Development  
and Export Authority (AIDEA)

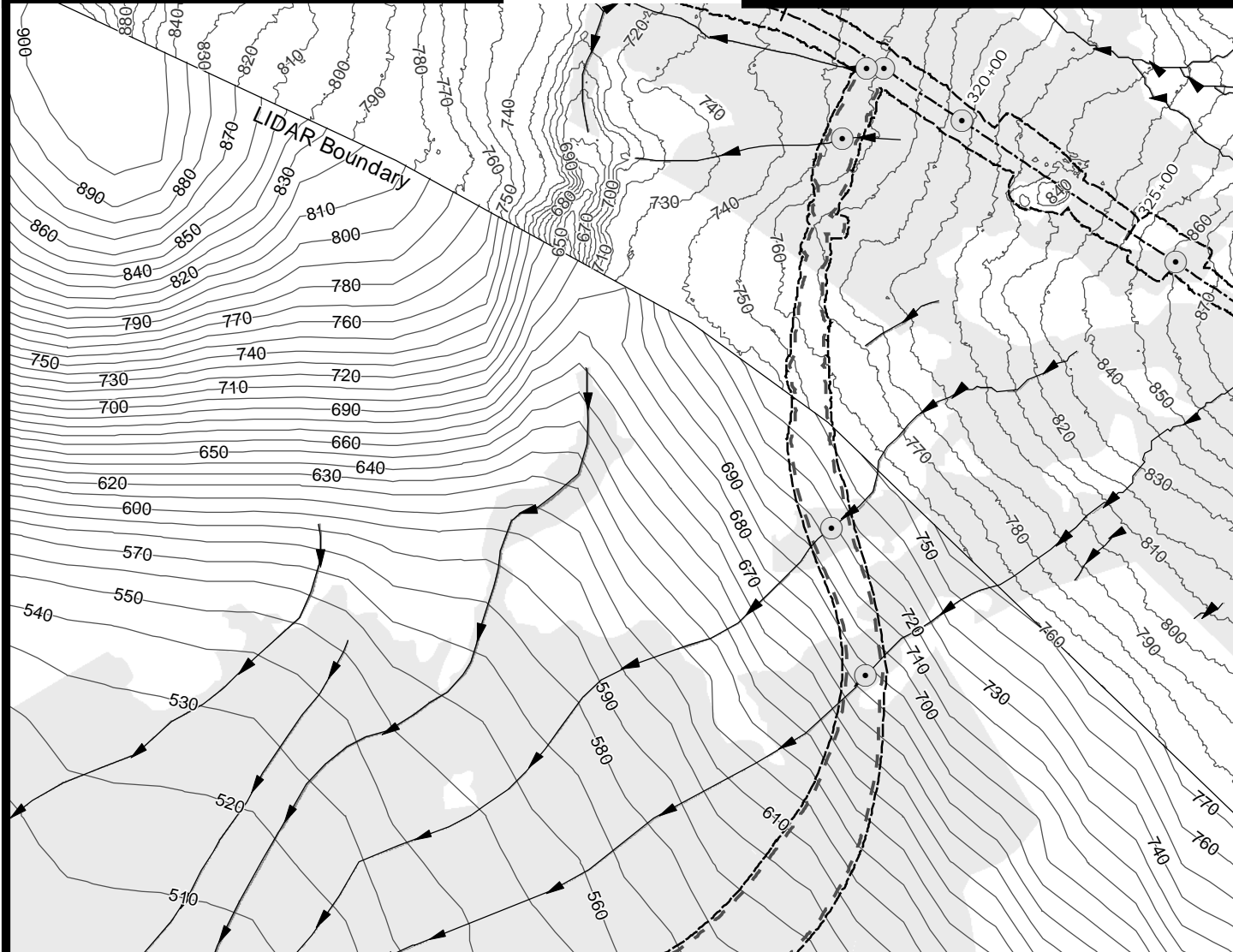
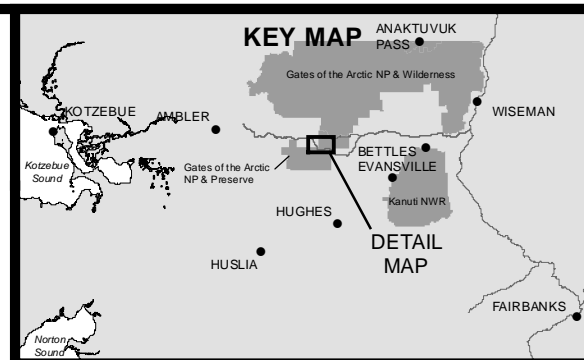
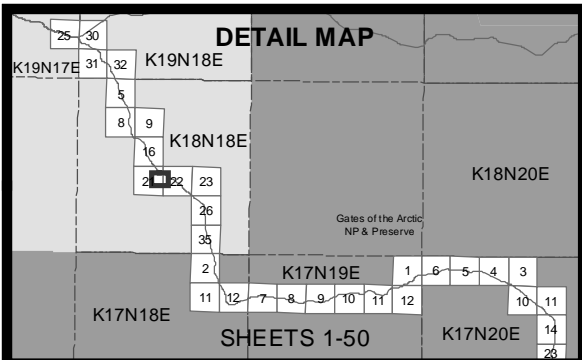
PROJECT: Ambler Mining District  
Industrial Access Project

LOCATION: Ambler Mining District

WATERBODY: Kobuk / Koyukuk / Alatna Rivers

DATE: 4/20/2016

Alt Align Set 1: 11 of 138



- 10' Contours
- Stream
- Minor Culvert
- Wetland
- Water
- Access Road
- Temporary Impacts

0 200 400  
Feet



ACOE PERMIT: POA-2013-396

PLAN VIEW MAPS

APPLICANT: Alaska Industrial Development  
and Export Authority (AIDEA)

PROJECT: Ambler Mining District  
Industrial Access Project

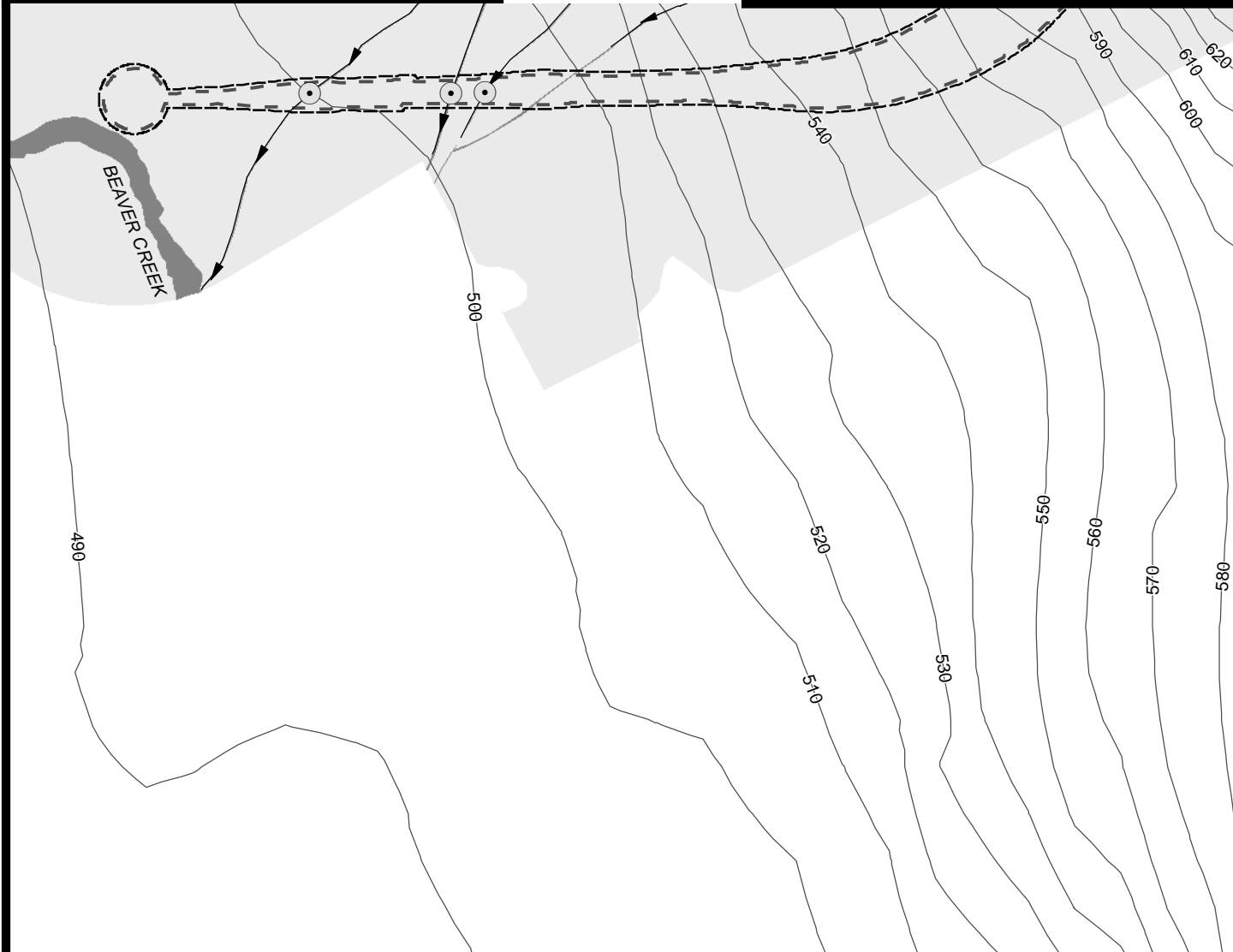
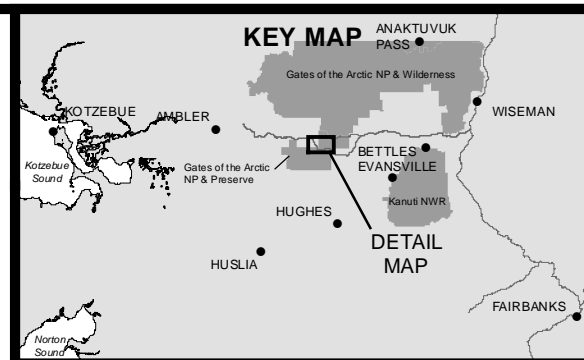
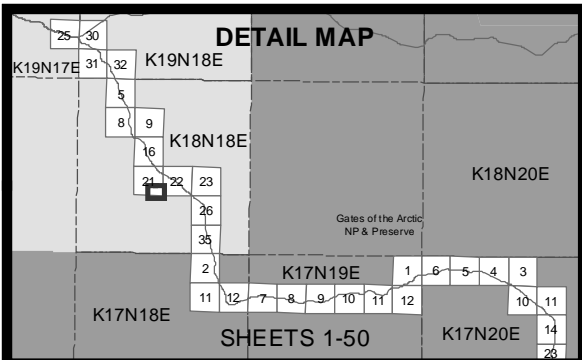
LOCATION: Ambler Mining District

WATERBODY: Kobuk / Koyukuk / Alatna Rivers

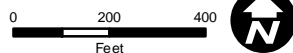
DATE: 4/20/2016

Alt Align Set 1: 12 of 138





- 10' Contours
- ▶ Stream
- Minor Culvert
- Wetland
- Water
- Access Road
- Temporary Impacts



ACOE PERMIT: POA-2013-396

PLAN VIEW MAPS

APPLICANT: Alaska Industrial Development  
and Export Authority (AIDEA)

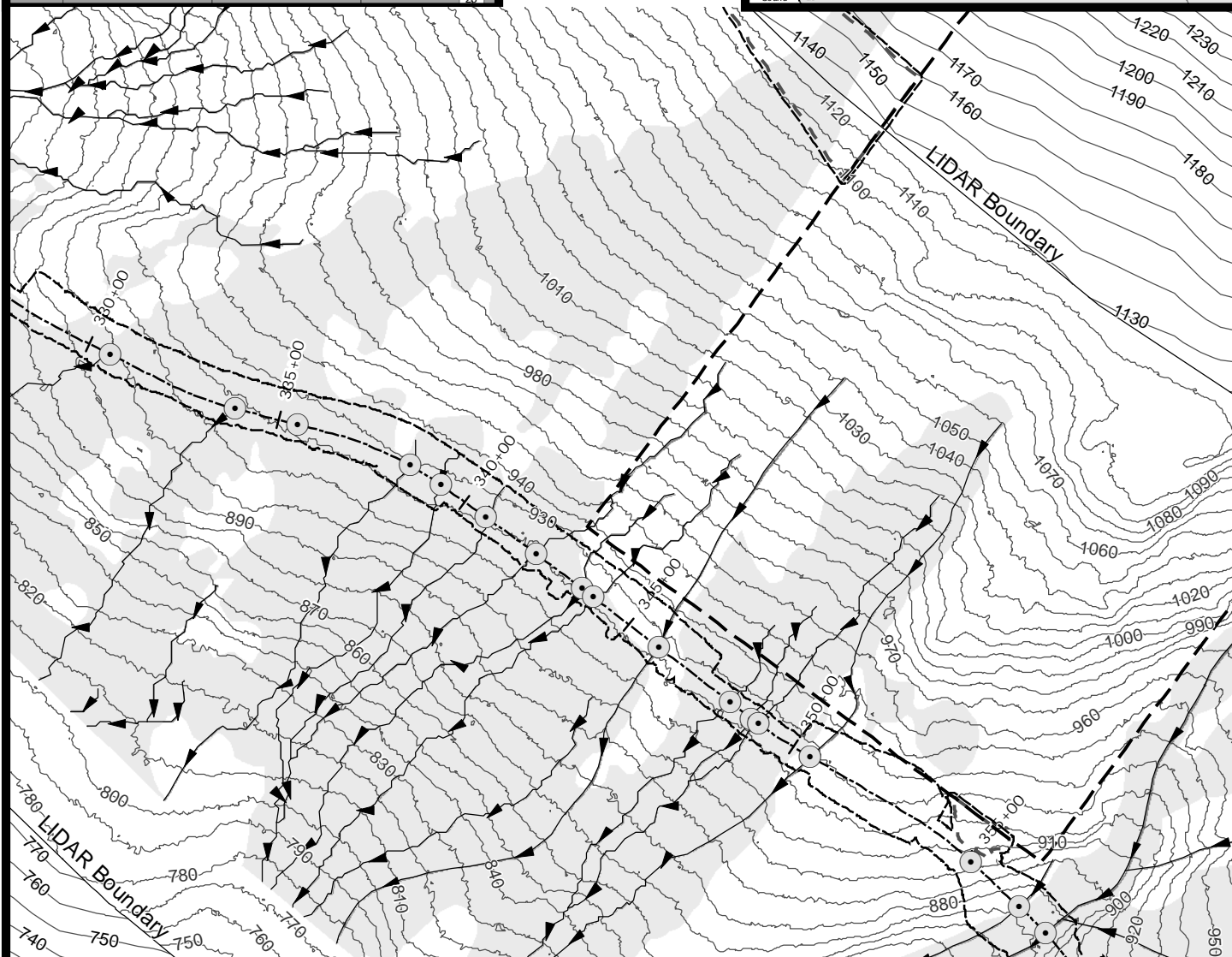
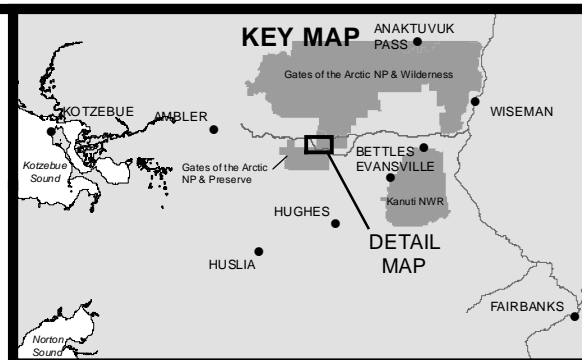
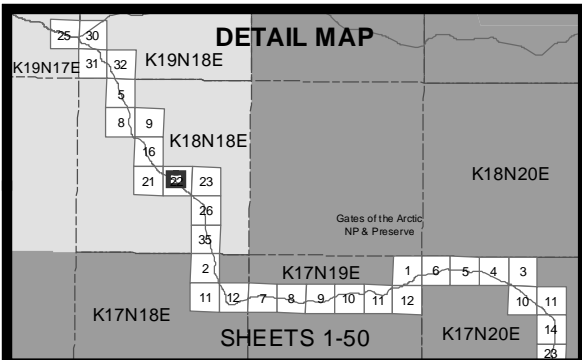
PROJECT: Ambler Mining District  
Industrial Access Project

LOCATION: Ambler Mining District

WATERBODY: Kobuk / Koyukuk / Alatna Rivers

DATE: 4/20/2016

Alt Align Set 1: 13 of 138



- 10' Contours
- ▶ Stream
- Minor Culvert
- Wetland
- Water
- Access Road
- Material Site
- Temporary Impacts

0 200 400  
Feet



ACOE PERMIT: POA-2013-396

PLAN VIEW MAPS

APPLICANT: Alaska Industrial Development  
and Export Authority (AIDEA)

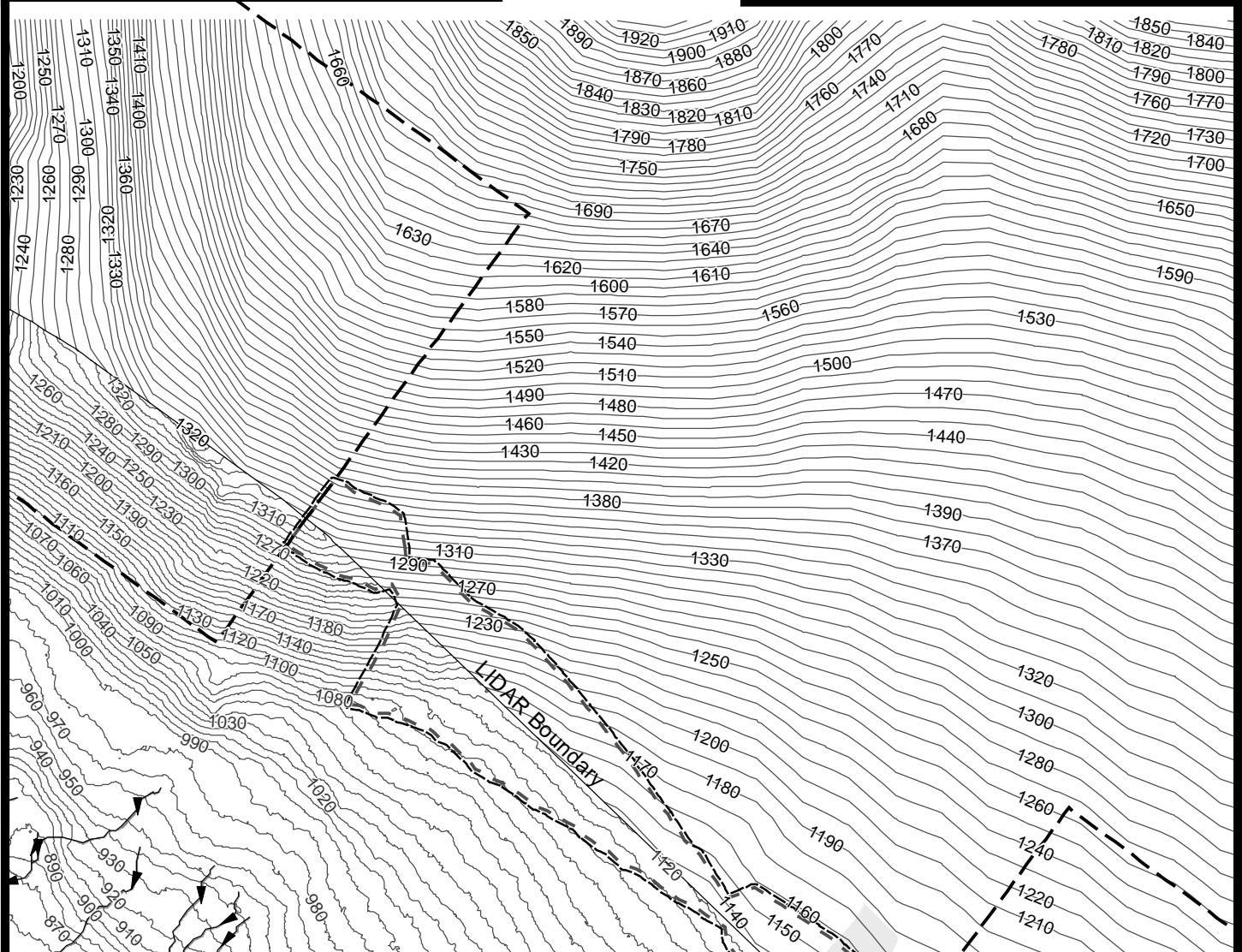
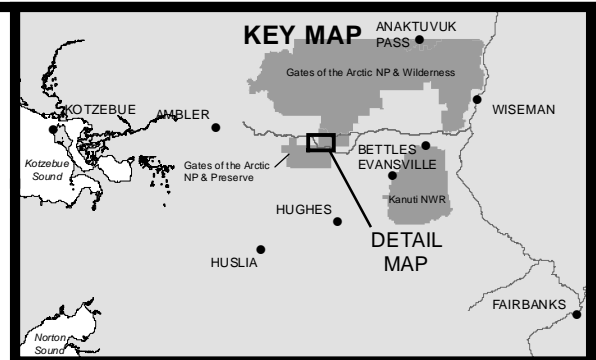
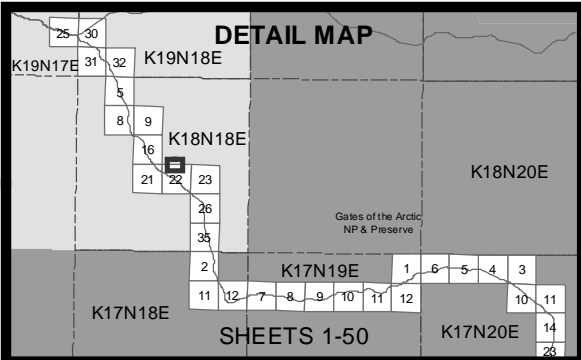
PROJECT: Ambler Mining District  
Industrial Access Project

LOCATION: Ambler Mining District

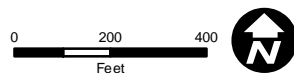
WATERBODY: Kobuk / Koyukuk / Alatna Rivers

DATE: 4/20/2016

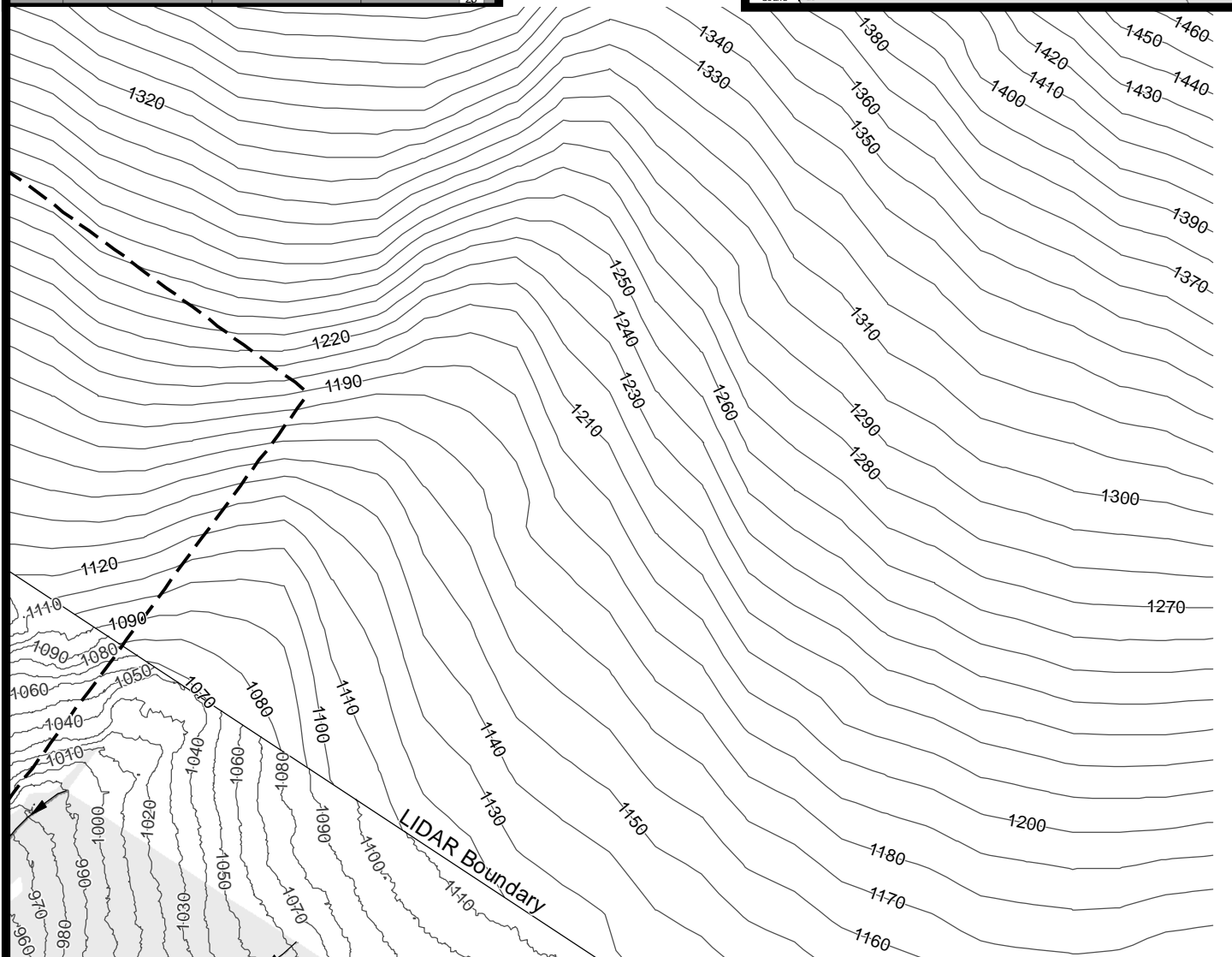
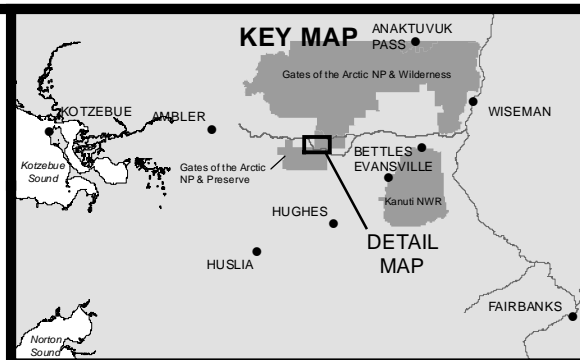
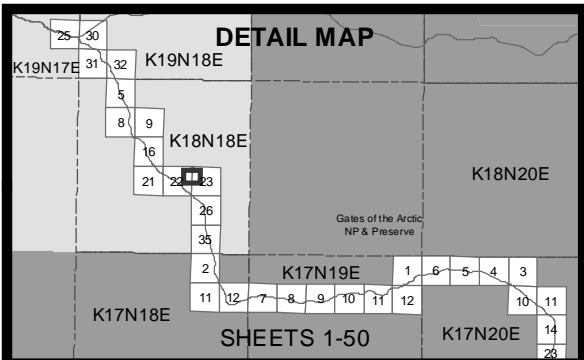
Alt Align Set 1: 14 of 138



- 10' Contours
- ▶ Stream
- Wetland
- Water
- Access Road
- Material Site
- Temporary Impacts



ACOE PERMIT: POA-2013-396  
 PLAN VIEW MAPS  
 APPLICANT: Alaska Industrial Development and Export Authority (AIDEA)  
 PROJECT: Ambler Mining District Industrial Access Project  
 LOCATION: Ambler Mining District  
 WATERBODY: Kobuk / Koyukuk / Alatna Rivers  
 DATE: 4/20/2016 Alt Align Set 1: 15 of 138



- 10' Contours
- ▶ Stream
- Wetland
- Water
- Material Site

0 200 400  
Feet



ACOE PERMIT: POA-2013-396

PLAN VIEW MAPS

APPLICANT: Alaska Industrial Development  
and Export Authority (AIDEA)

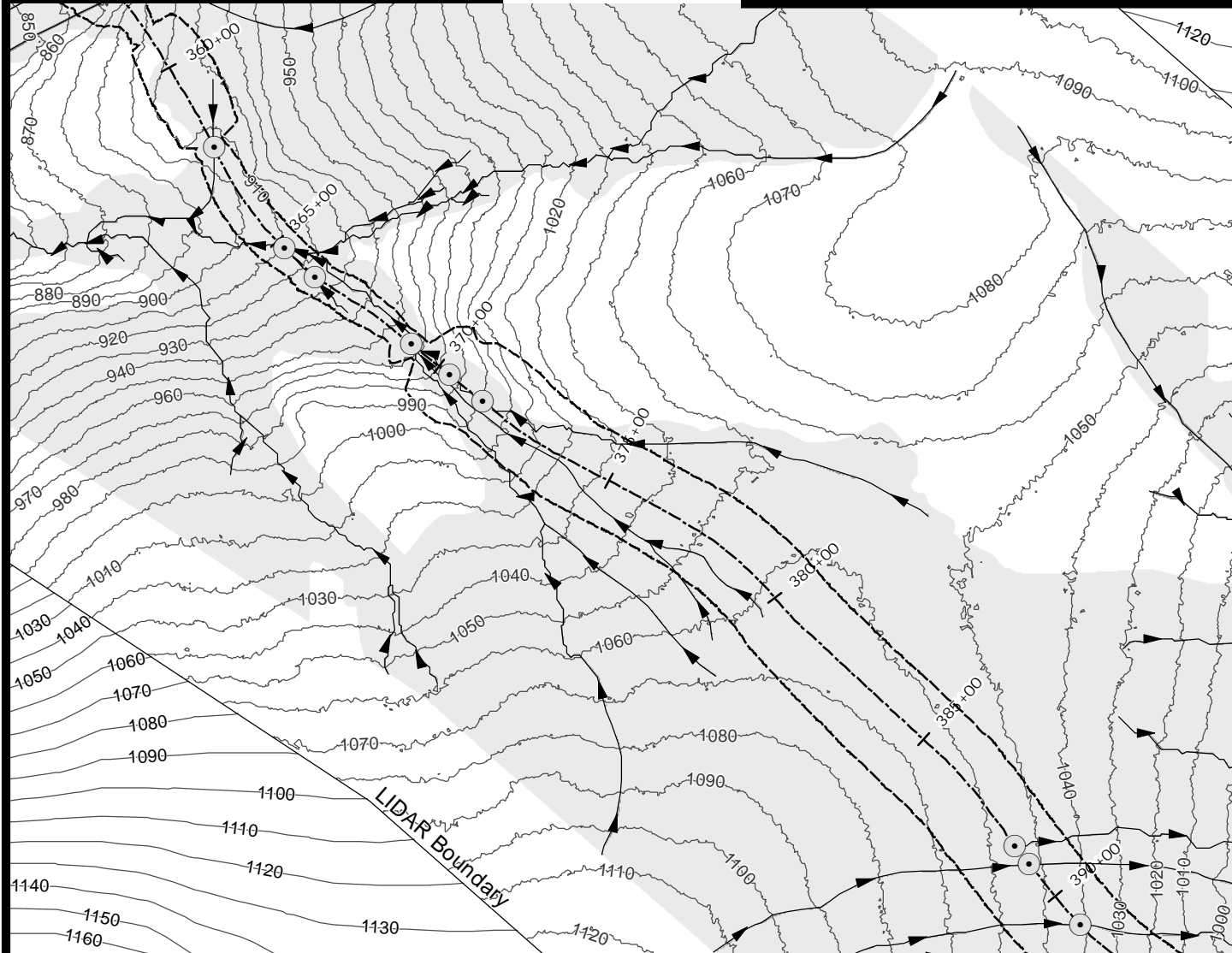
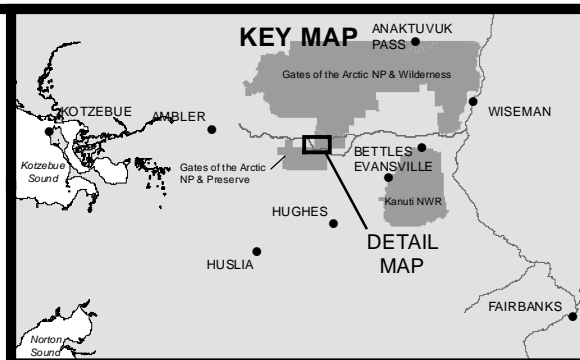
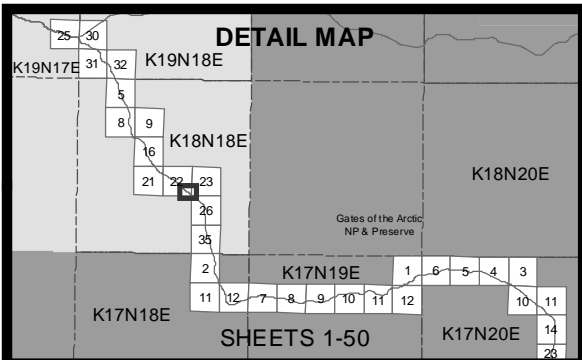
PROJECT: Ambler Mining District  
Industrial Access Project

LOCATION: Ambler Mining District

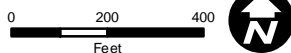
WATERBODY: Kobuk / Koyukuk / Alatna Rivers

DATE: 4/20/2016

Alt Align Set 1: 16 of 138



- 10' Contours
- ▶ Stream
- Minor Culvert
- Wetland
- Water
- Temporary Impacts



ACOE PERMIT: POA-2013-396

PLAN VIEW MAPS

APPLICANT: Alaska Industrial Development  
and Export Authority (AIDEA)

PROJECT: Ambler Mining District  
Industrial Access Project

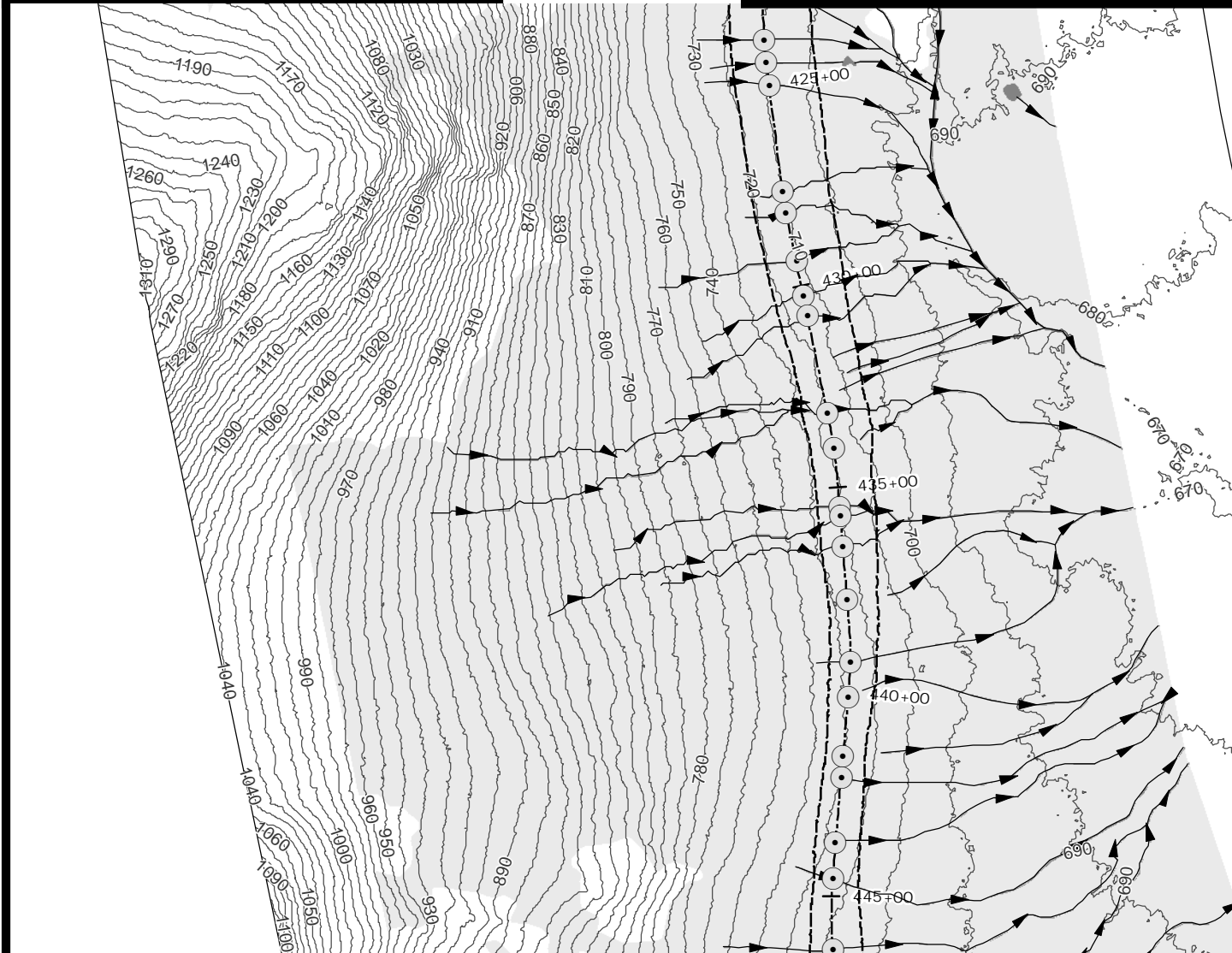
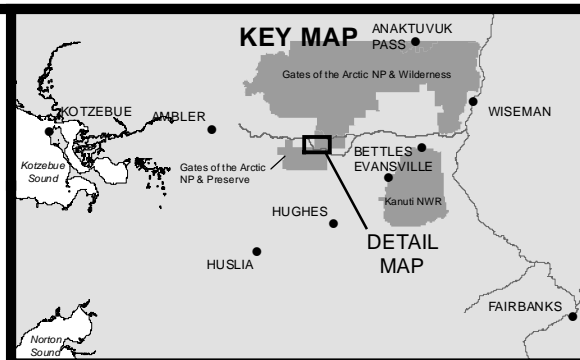
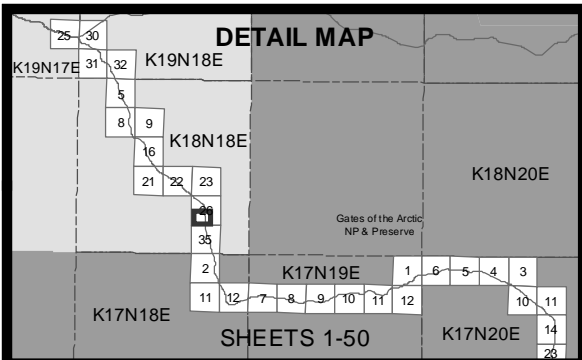
LOCATION: Ambler Mining District

WATERBODY: Kobuk / Koyukuk / Alatna Rivers

DATE: 4/20/2016

Alt Align Set 1: 17 of 138





- 10' Contours
- ▶ Stream
- Minor Culvert
- Wetland
- Water
- Temporary Impacts

0 200 400  
Feet



ACOE PERMIT: POA-2013-396

PLAN VIEW MAPS

APPLICANT: Alaska Industrial Development  
and Export Authority (AIDEA)

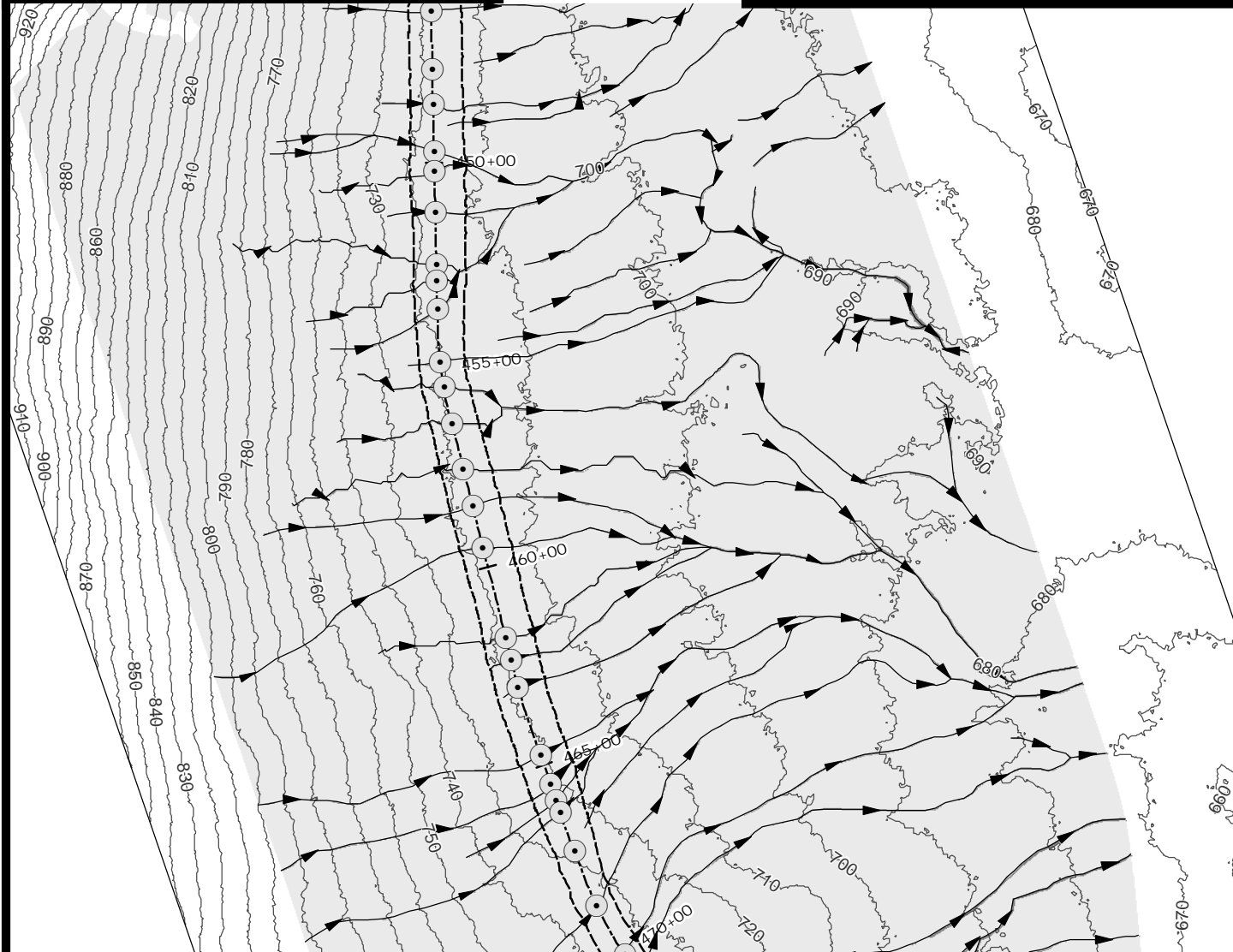
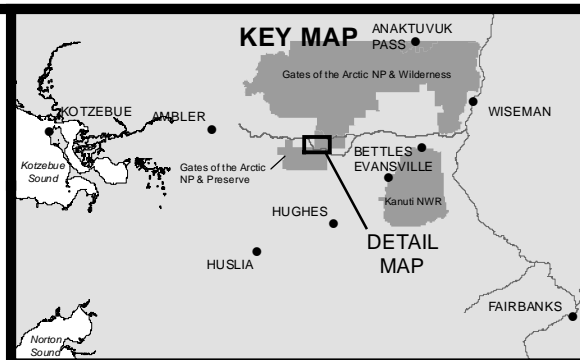
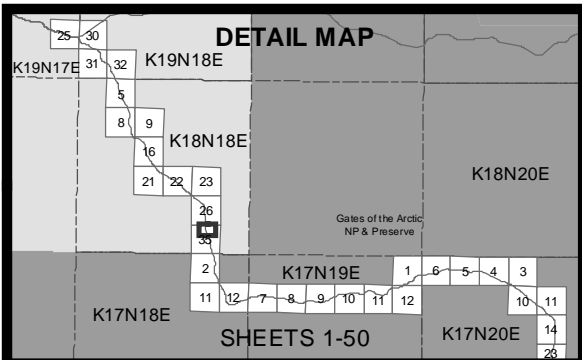
PROJECT: Ambler Mining District  
Industrial Access Project

LOCATION: Ambler Mining District

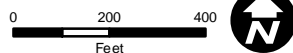
WATERBODY: Kobuk / Koyukuk / Alatna Rivers

DATE: 4/20/2016

Alt Align Set 1: 19 of 138



- 10' Contours
- Stream
- Minor Culvert
- Wetland
- Water
- Temporary Impacts



ACOE PERMIT: POA-2013-396

PLAN VIEW MAPS

APPLICANT: Alaska Industrial Development  
and Export Authority (AIDEA)

PROJECT: Ambler Mining District  
Industrial Access Project

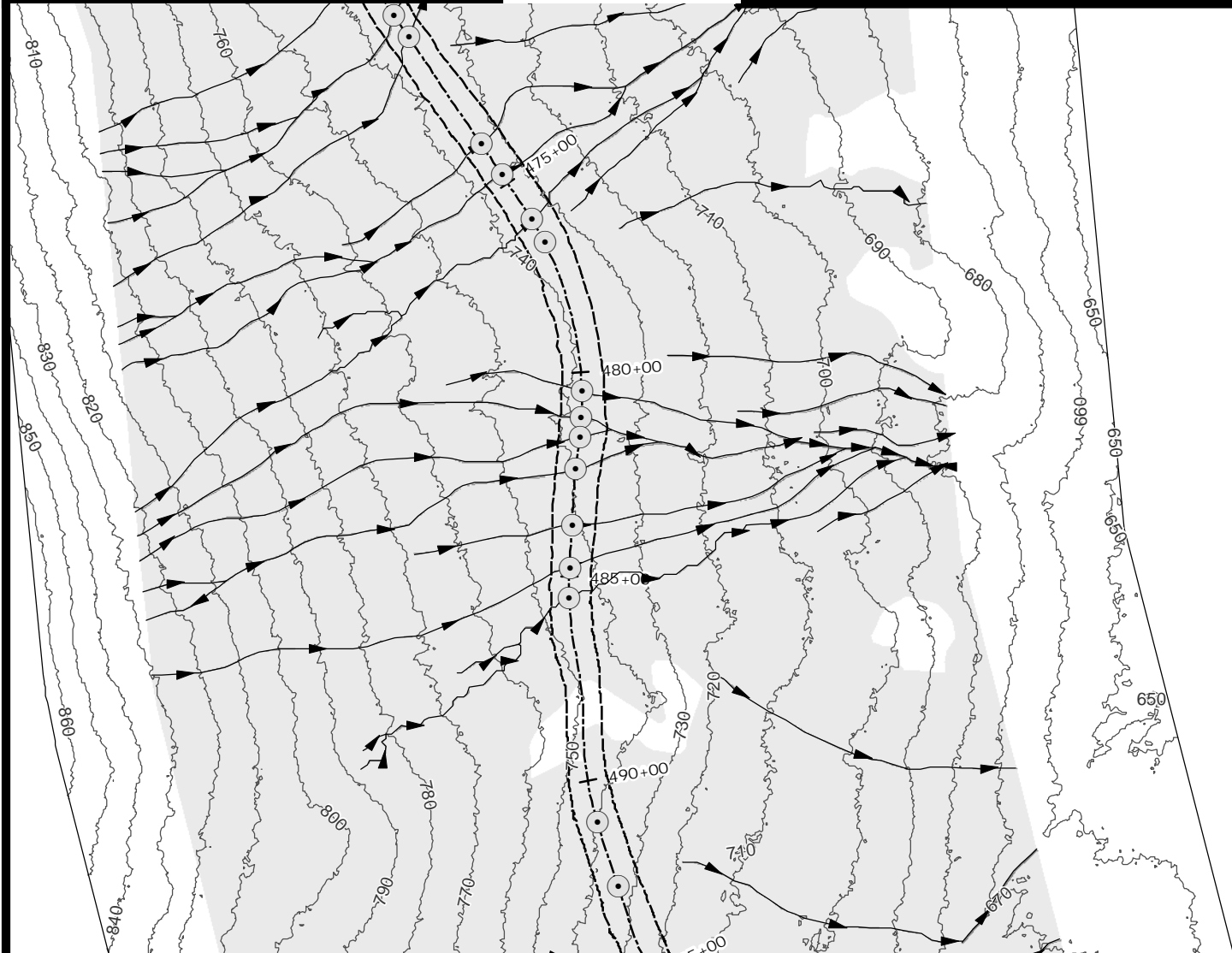
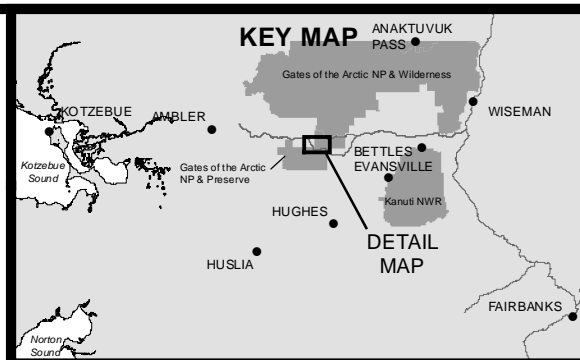
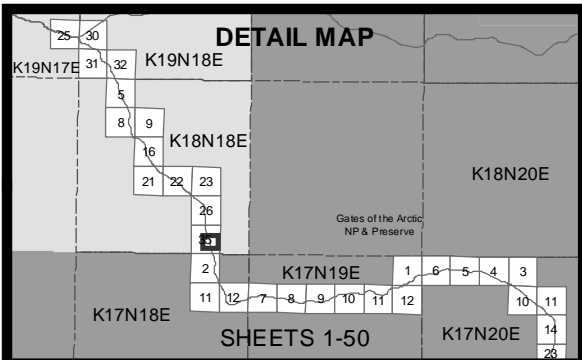
LOCATION: Ambler Mining District

WATERBODY: Kobuk / Koyukuk / Alatna Rivers

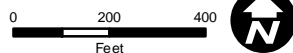
DATE: 4/20/2016

Alt Align Set 1: 20 of 138





- 10' Contours
- ➔ Stream
- Minor Culvert
- Wetland
- Water
- - - Temporary Impacts



ACOE PERMIT: POA-2013-396

PLAN VIEW MAPS

APPLICANT: Alaska Industrial Development  
and Export Authority (AIDEA)

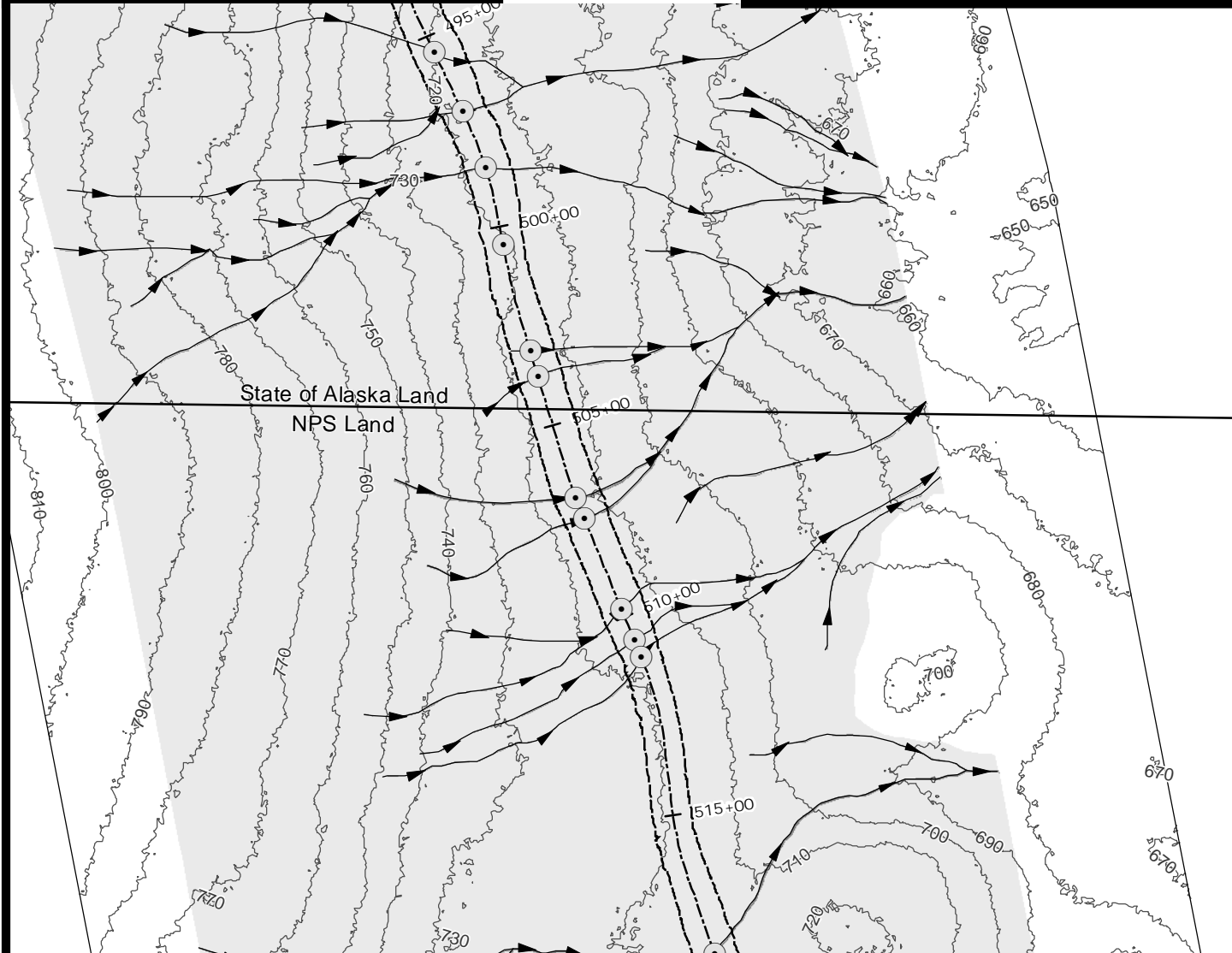
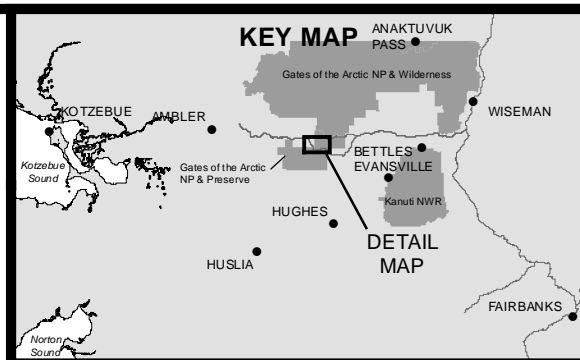
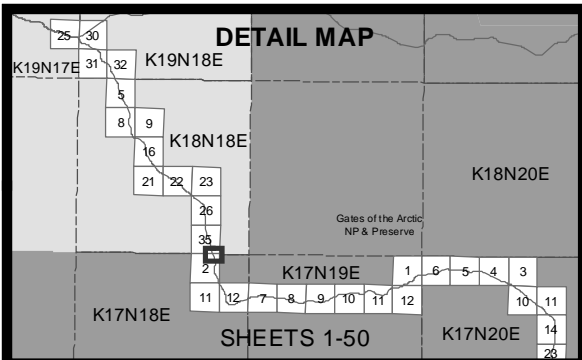
PROJECT: Ambler Mining District  
Industrial Access Project

LOCATION: Ambler Mining District

WATERBODY: Kobuk / Koyukuk / Alatna Rivers

DATE: 4/20/2016

Alt Align Set 1: 21 of 138



- 10' Contours
- ▶ Stream
- Minor Culvert
- Wetland
- Water
- Temporary Impacts

0 200 400  
Feet



ACOE PERMIT: POA-2013-396

PLAN VIEW MAPS

APPLICANT: Alaska Industrial Development  
and Export Authority (AIDEA)

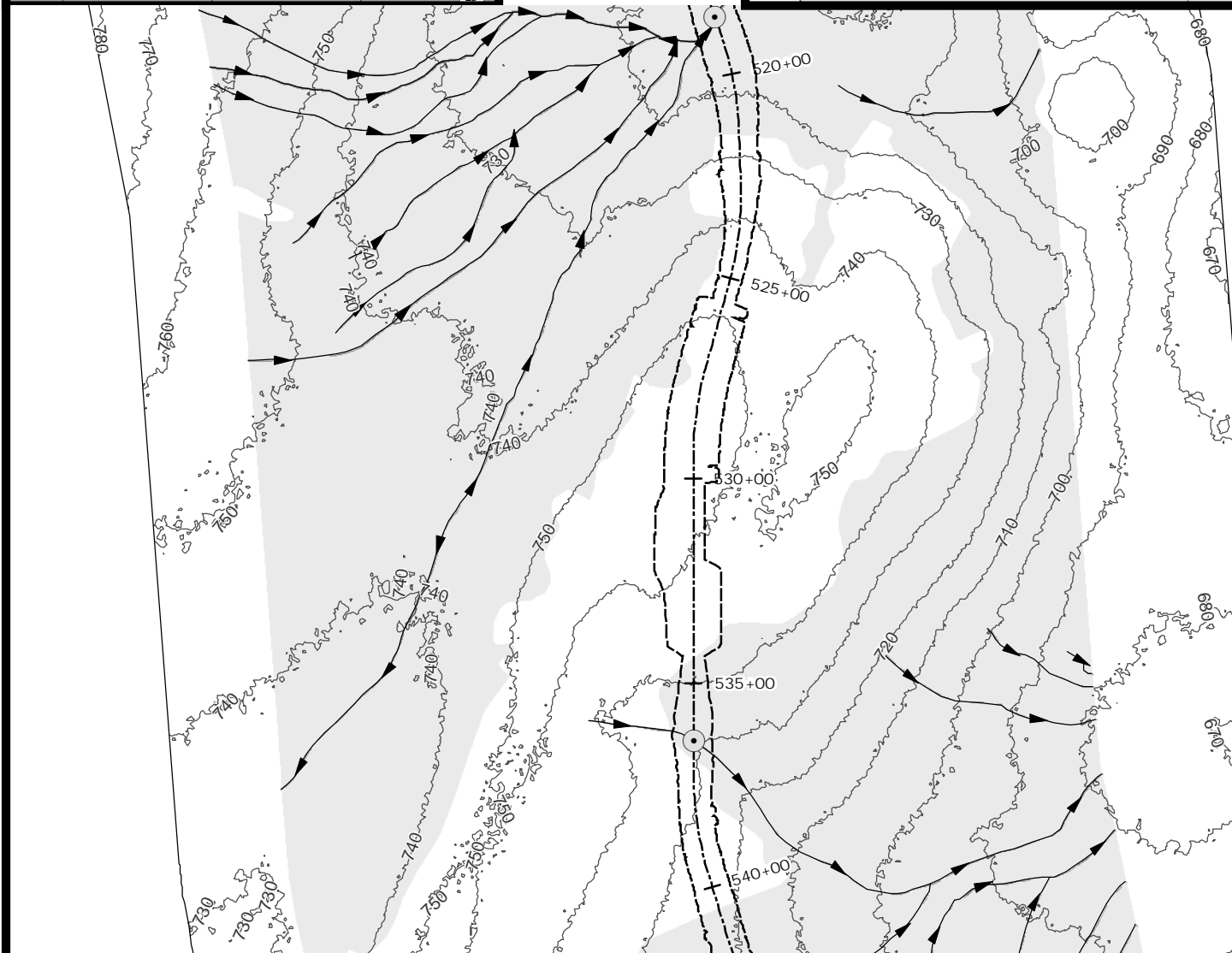
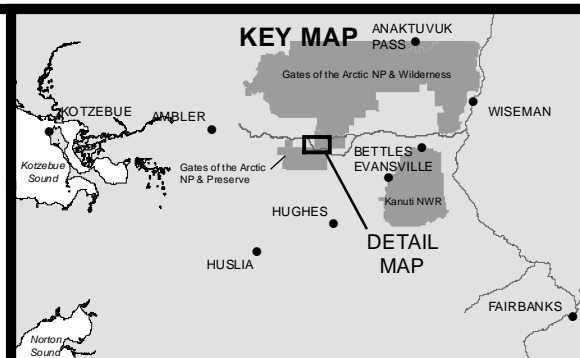
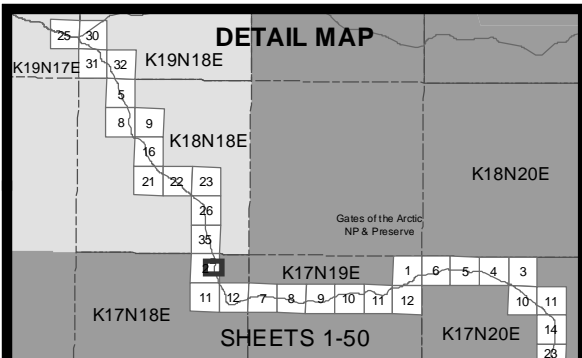
PROJECT: Ambler Mining District  
Industrial Access Project

LOCATION: Ambler Mining District

WATERBODY: Kobuk / Koyukuk / Alatna Rivers

DATE: 4/20/2016

Alt Align Set 1: 22 of 138



- 10' Contours
- ▶ Stream
- Minor Culvert
- Wetland
- Water
- Temporary Impacts

0 200 400  
Feet



ACOE PERMIT: POA-2013-396

PLAN VIEW MAPS

APPLICANT: Alaska Industrial Development  
and Export Authority (AIDEA)

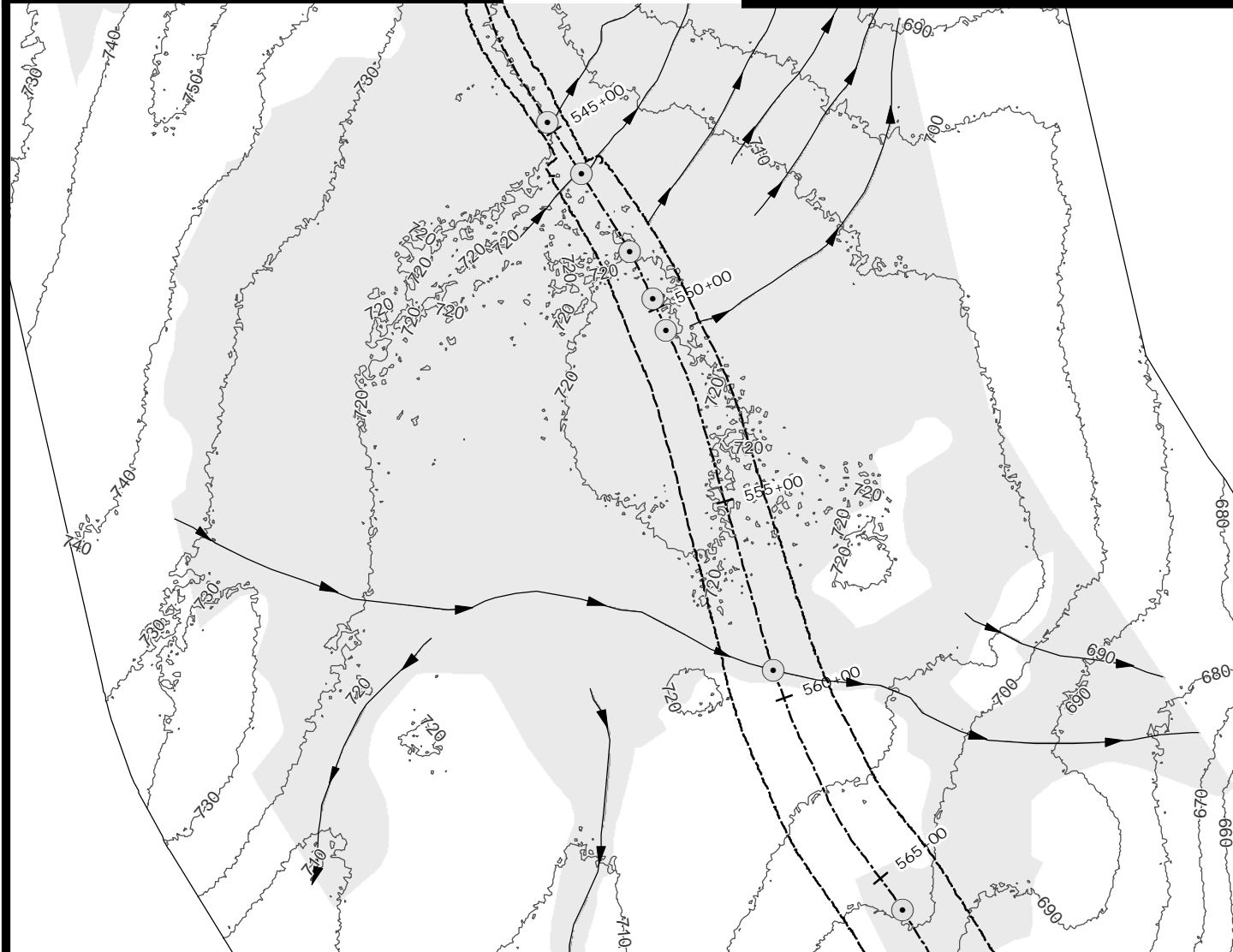
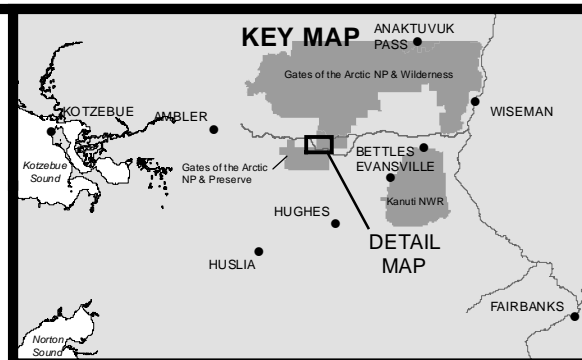
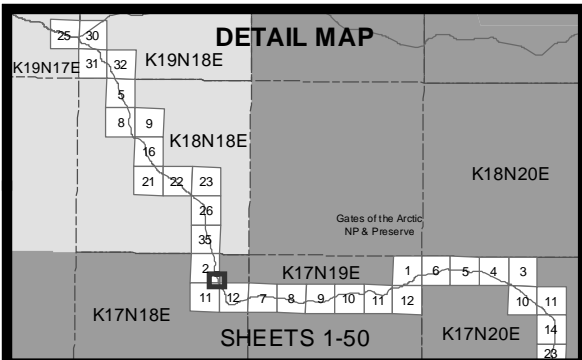
PROJECT: Ambler Mining District  
Industrial Access Project

LOCATION: Ambler Mining District

WATERBODY: Kobuk / Koyukuk / Alatna Rivers

DATE: 4/20/2016

Alt Align Set 1: 23 of 138



- 10' Contours
- ▶ Stream
- Minor Culvert
- Wetland
- Water
- Temporary Impacts

0 200 400  
Feet



ACOE PERMIT: POA-2013-396

PLAN VIEW MAPS

APPLICANT: Alaska Industrial Development  
and Export Authority (AIDEA)

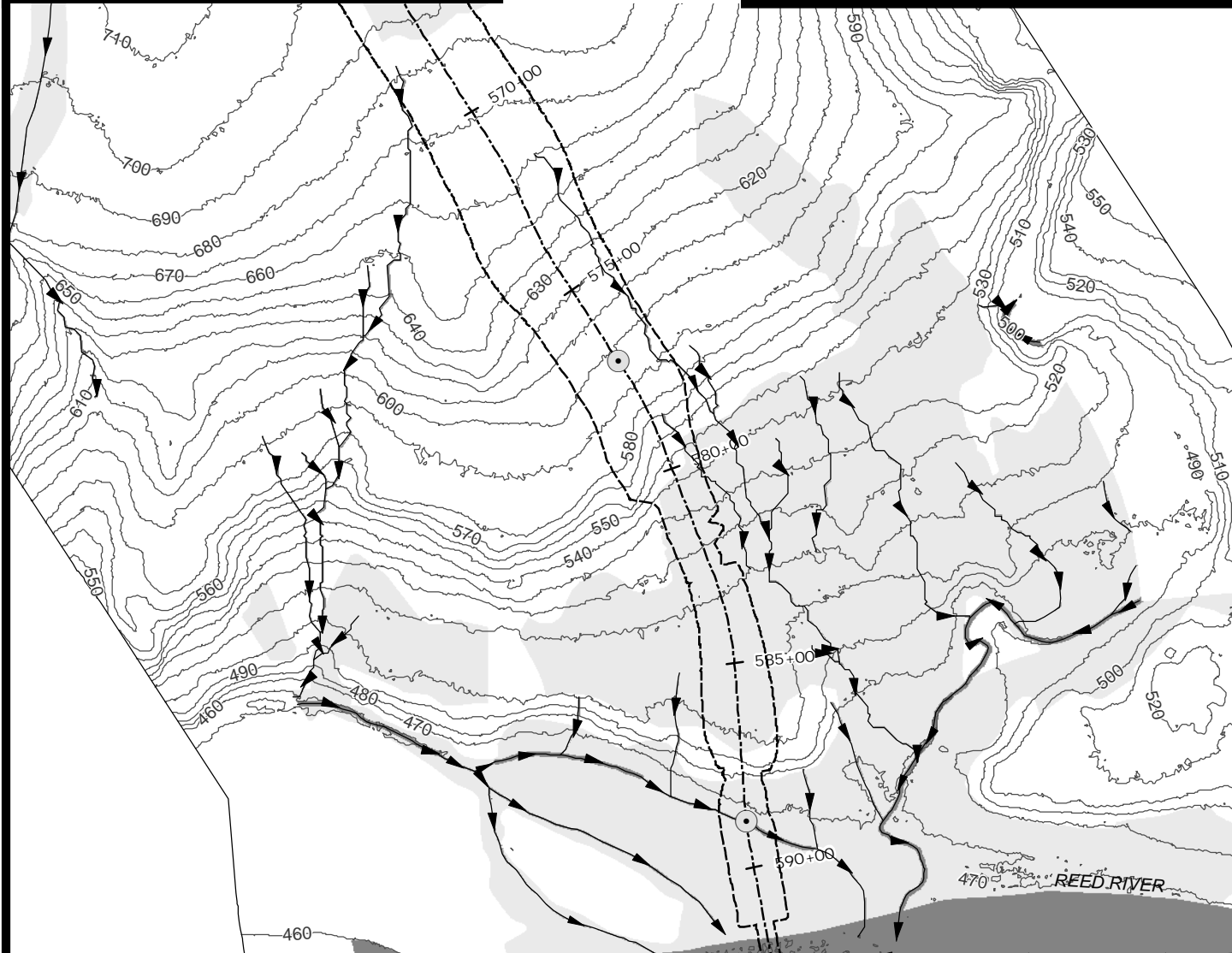
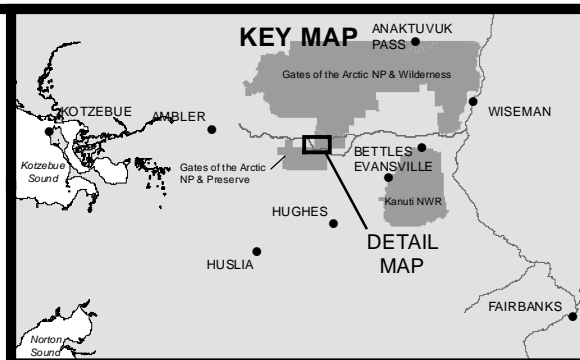
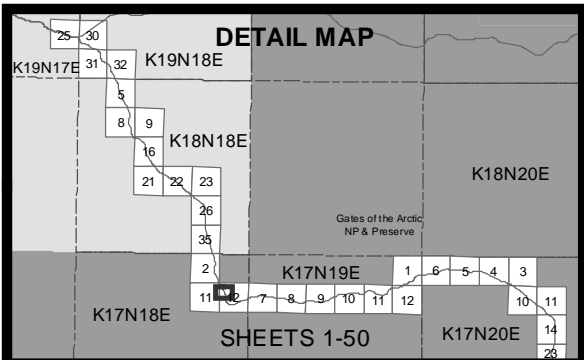
PROJECT: Ambler Mining District  
Industrial Access Project

LOCATION: Ambler Mining District

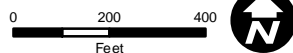
WATERBODY: Kobuk / Koyukuk / Alatna Rivers

DATE: 4/20/2016

Alt Align Set 1: 24 of 138



- 10' Contours
- ▶ Stream
- Minor Culvert
- Wetland
- Water
- Temporary Impacts



ACOE PERMIT: POA-2013-396

PLAN VIEW MAPS

APPLICANT: Alaska Industrial Development  
and Export Authority (AIDEA)

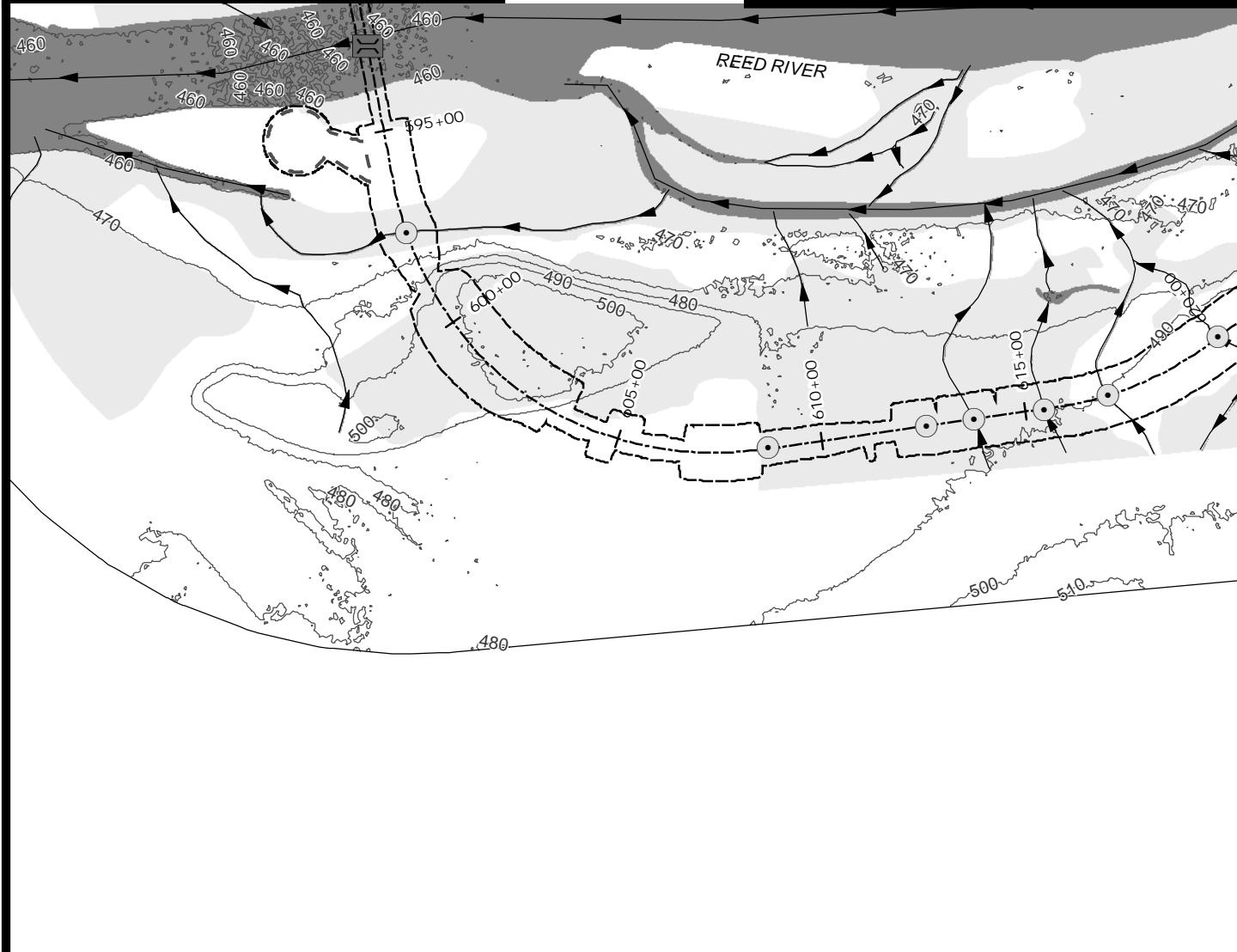
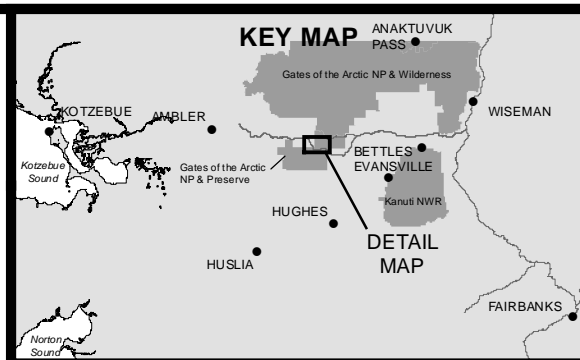
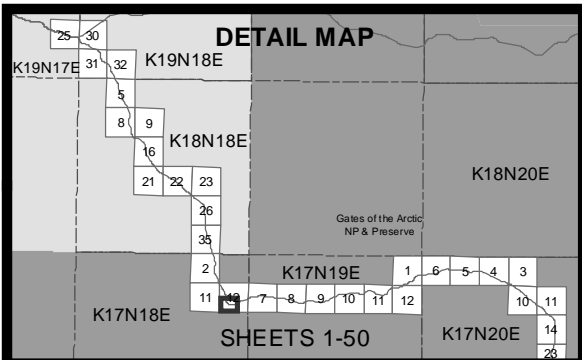
PROJECT: Ambler Mining District  
Industrial Access Project

LOCATION: Ambler Mining District

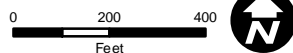
WATERBODY: Kobuk / Koyukuk / Alatna Rivers

DATE: 4/20/2016

Alt Align Set 1: 25 of 138



- 10' Contours
- ▶ Stream
- Minor Culvert
- ▬ Large Bridge
- ▬ Wetland
- ▬ Water
- ▬ Access Road
- ▬ Temporary Impacts



ACOE PERMIT: POA-2013-396

PLAN VIEW MAPS

APPLICANT: Alaska Industrial Development  
and Export Authority (AIDEA)

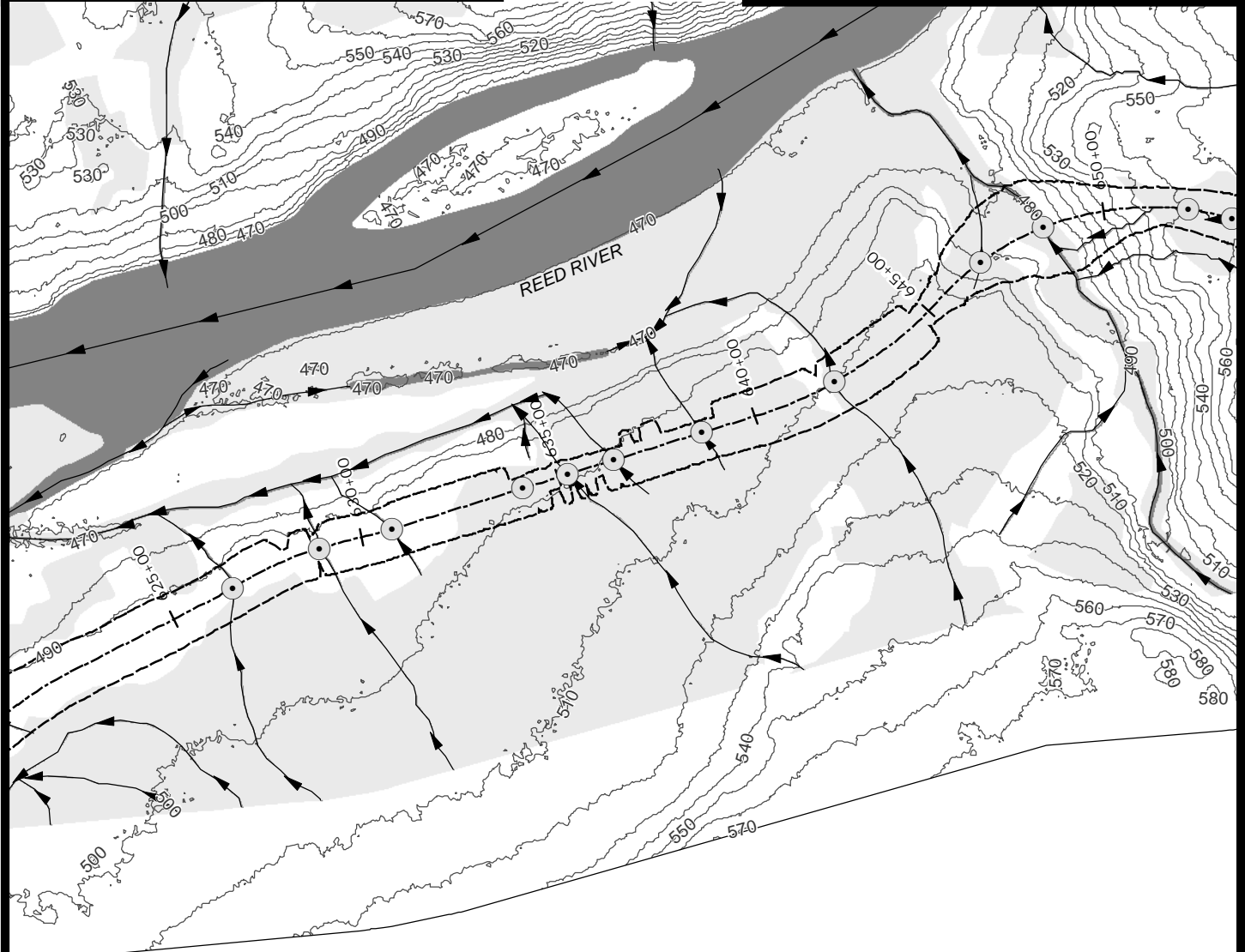
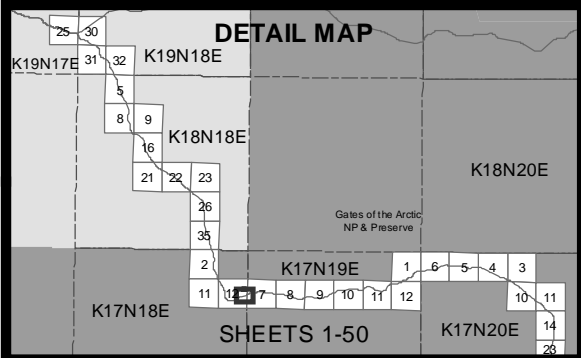
PROJECT: Ambler Mining District  
Industrial Access Project

LOCATION: Ambler Mining District

WATERBODY: Kobuk / Koyukuk / Alatna Rivers

DATE: 4/20/2016

Alt Align Set 1: 26 of 138



- 10' Contours
- ▶ Stream
- Minor Culvert
- Wetland
- Water
- Temporary Impacts

0 200 400  
Feet



ACOE PERMIT: POA-2013-396

PLAN VIEW MAPS

APPLICANT: Alaska Industrial Development  
and Export Authority (AIDEA)

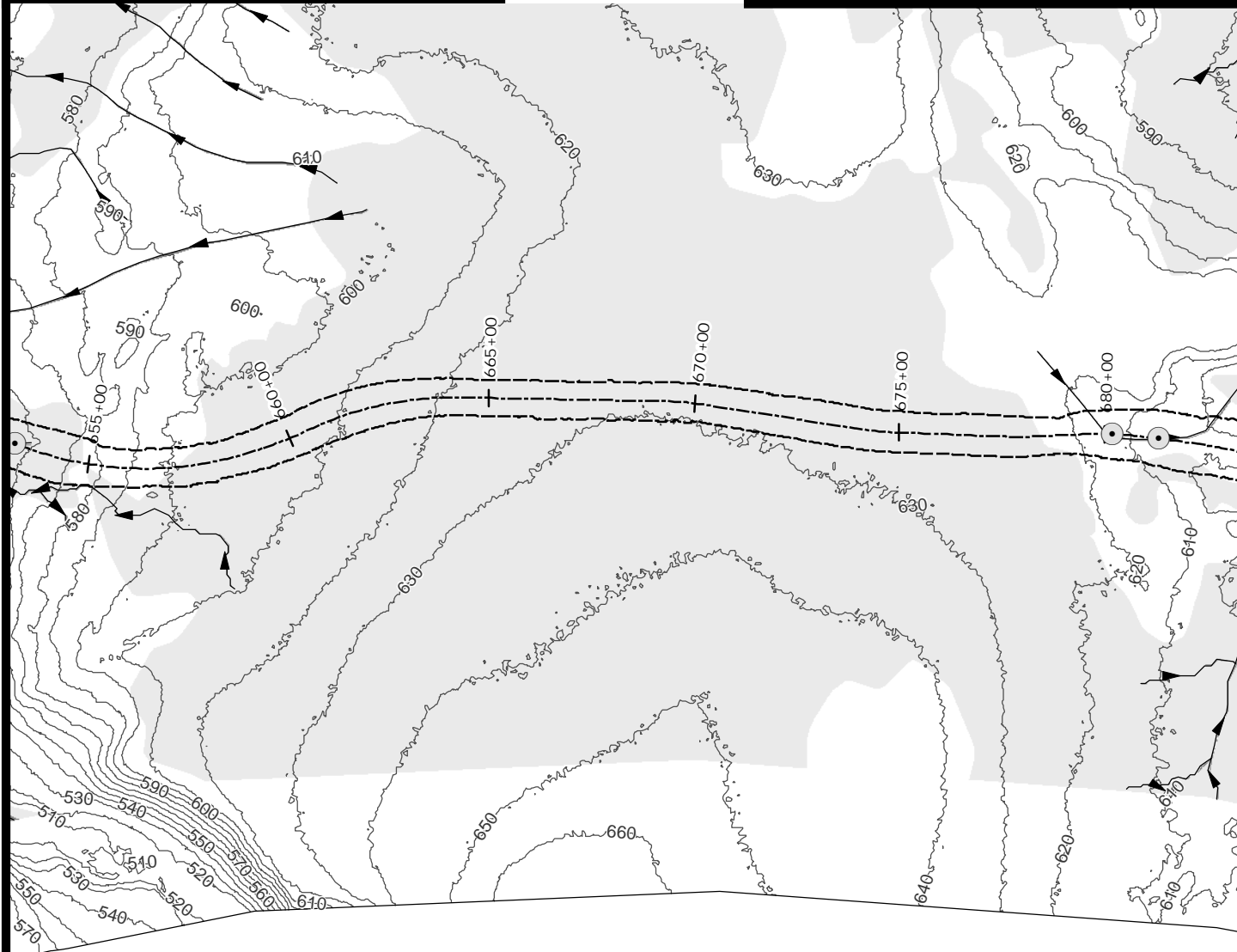
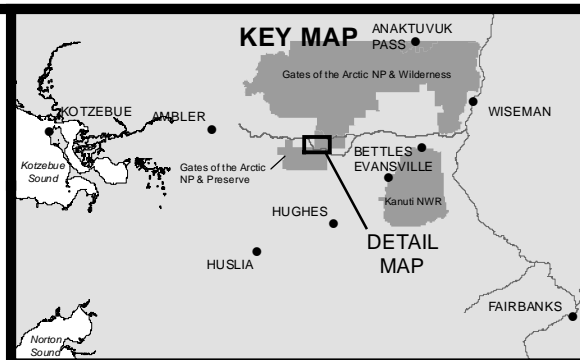
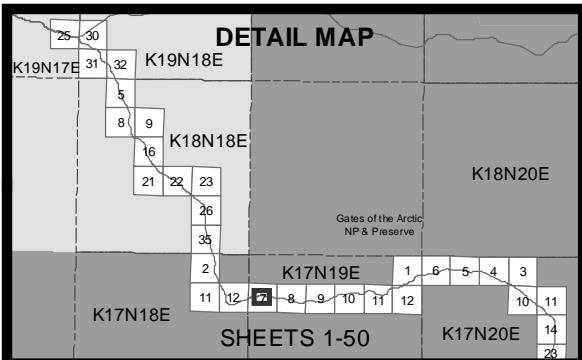
PROJECT: Ambler Mining District  
Industrial Access Project

LOCATION: Ambler Mining District

WATERBODY: Kobuk / Koyukuk / Alatna Rivers

DATE: 4/20/2016

Alt Align Set 1: 27 of 138



- 10' Contours
- ▶ Stream
- Minor Culvert
- Wetland
- Water
- Temporary Impacts

0 200 400  
Feet



ACOE PERMIT: POA-2013-396

PLAN VIEW MAPS

APPLICANT: Alaska Industrial Development  
and Export Authority (AIDEA)

PROJECT: Ambler Mining District  
Industrial Access Project

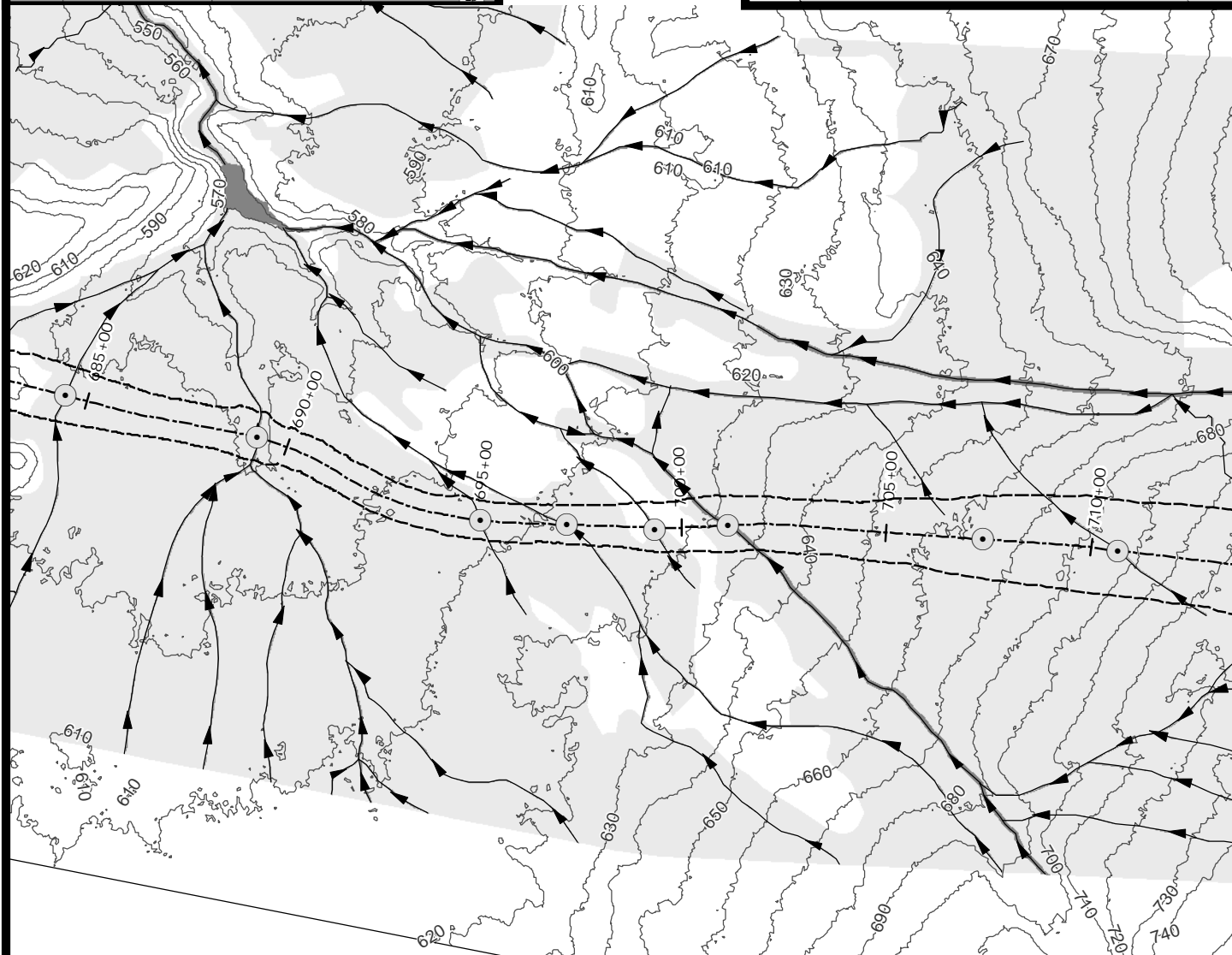
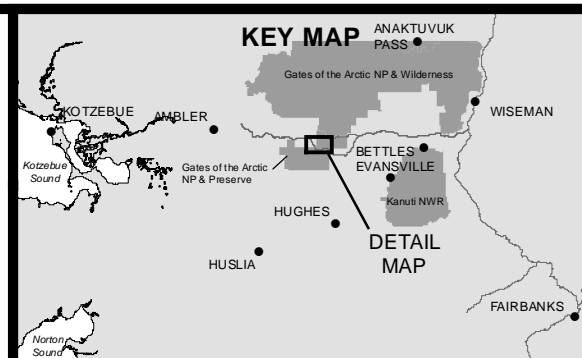
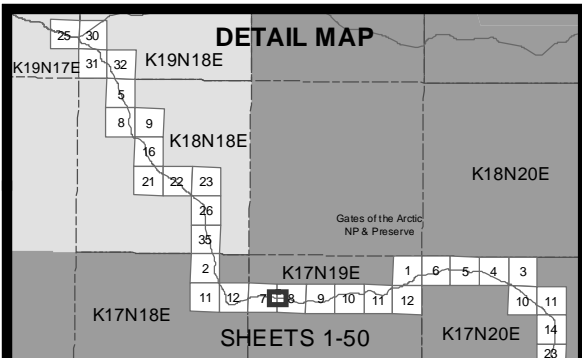
LOCATION: Ambler Mining District

WATERBODY: Kobuk / Koyukuk / Alatna Rivers

DATE: 4/20/2016

Alt Align Set 1: 28 of 138





- 10' Contours
- ▶ Stream
- Minor Culvert
- Wetland
- Water
- - - Temporary Impacts

0 200 400  
Feet



ACOE PERMIT: POA-2013-396

PLAN VIEW MAPS

APPLICANT: Alaska Industrial Development  
and Export Authority (AIDEA)

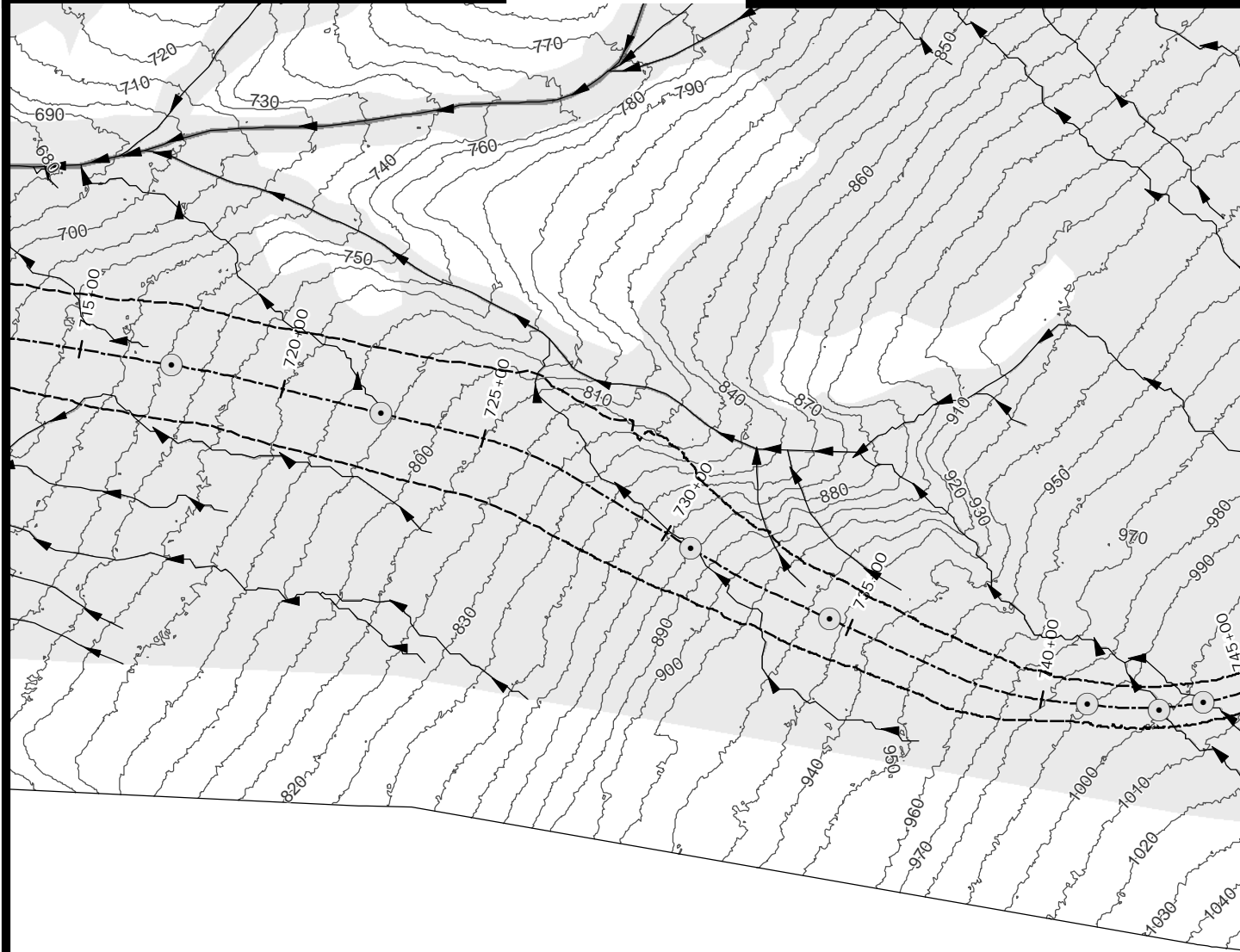
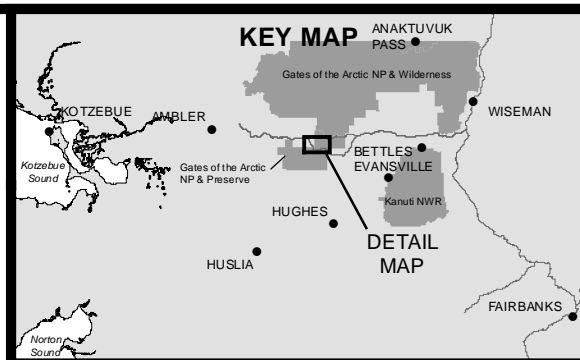
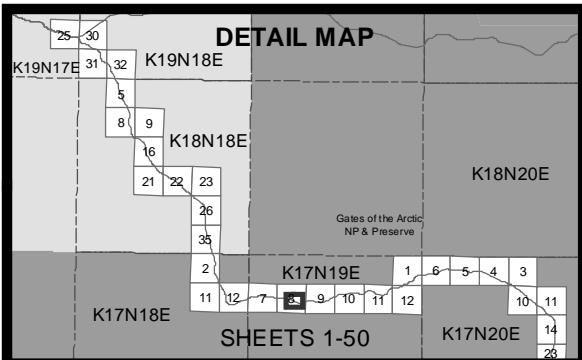
PROJECT: Ambler Mining District  
Industrial Access Project

LOCATION: Ambler Mining District

WATERBODY: Kobuk / Koyukuk / Alatna Rivers

DATE: 4/20/2016

Alt Align Set 1: 29 of 138



- 10' Contours
- ▶ Stream
- Minor Culvert
- Wetland
- Water
- - - Temporary Impacts

0 200 400  
Feet



ACOE PERMIT: POA-2013-396

PLAN VIEW MAPS

APPLICANT: Alaska Industrial Development  
and Export Authority (AIDEA)

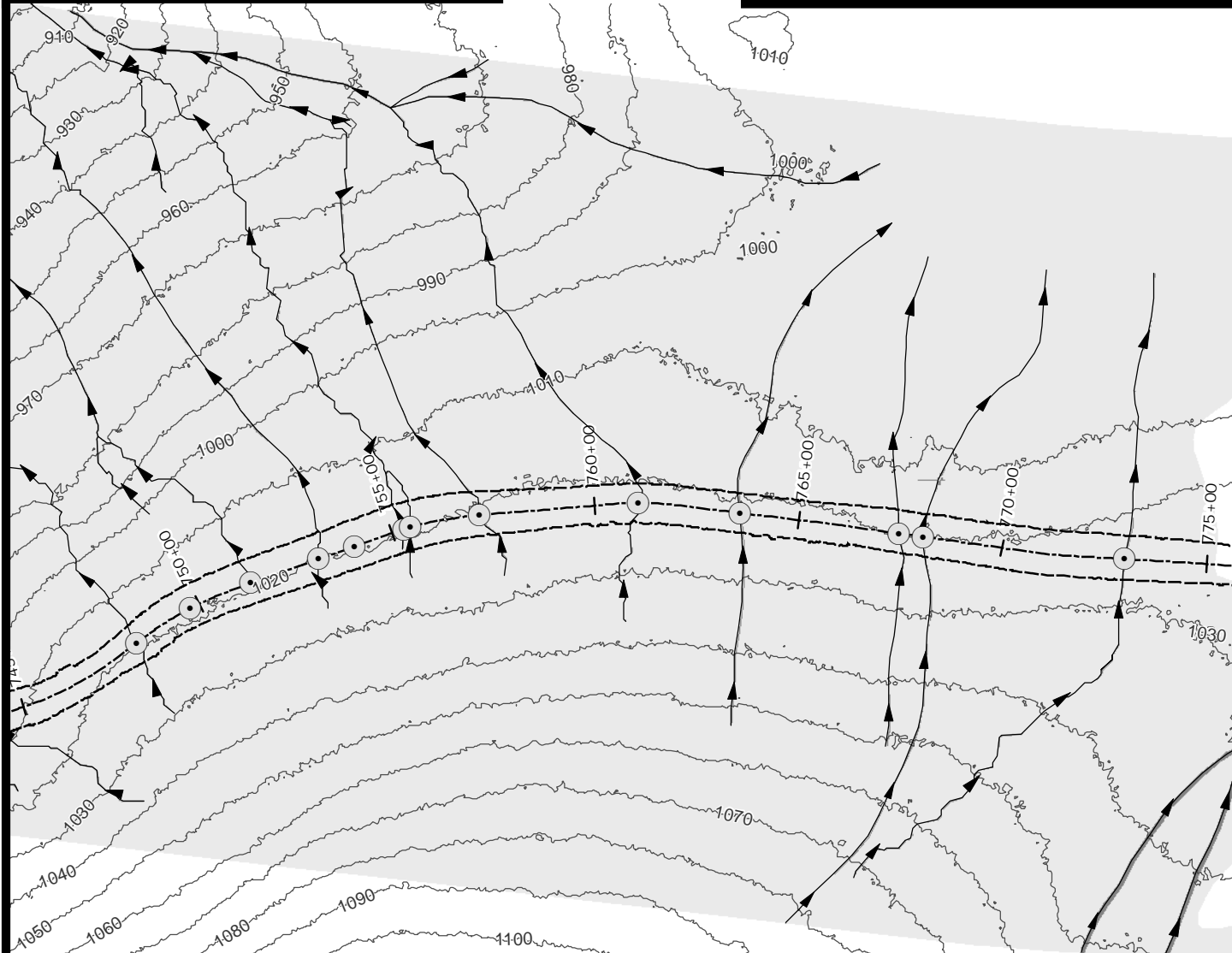
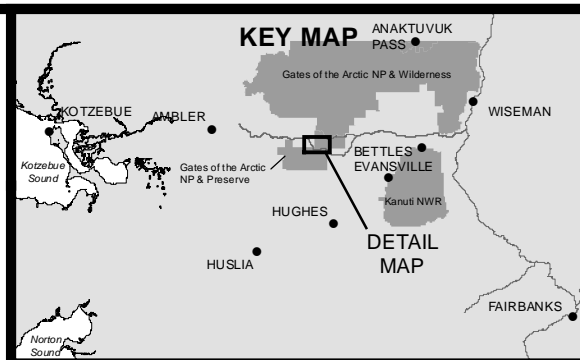
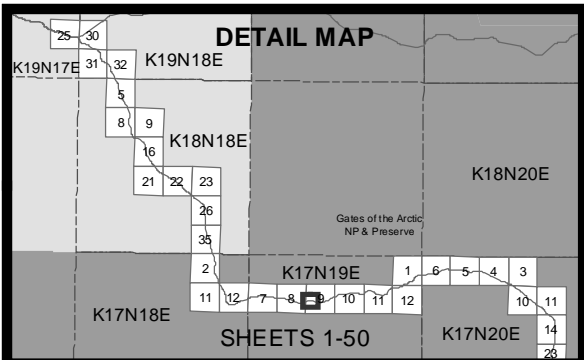
PROJECT: Ambler Mining District  
Industrial Access Project

LOCATION: Ambler Mining District

WATERBODY: Kobuk / Koyuk / Alatna Rivers

DATE: 4/20/2016

Alt Align Set 1: 30 of 138



- 10' Contours
- Stream
- Minor Culvert
- Wetland
- Water
- - - Temporary Impacts

0 200 400  
Feet



ACOE PERMIT: POA-2013-396

PLAN VIEW MAPS

APPLICANT: Alaska Industrial Development  
and Export Authority (AIDEA)

PROJECT: Ambler Mining District  
Industrial Access Project

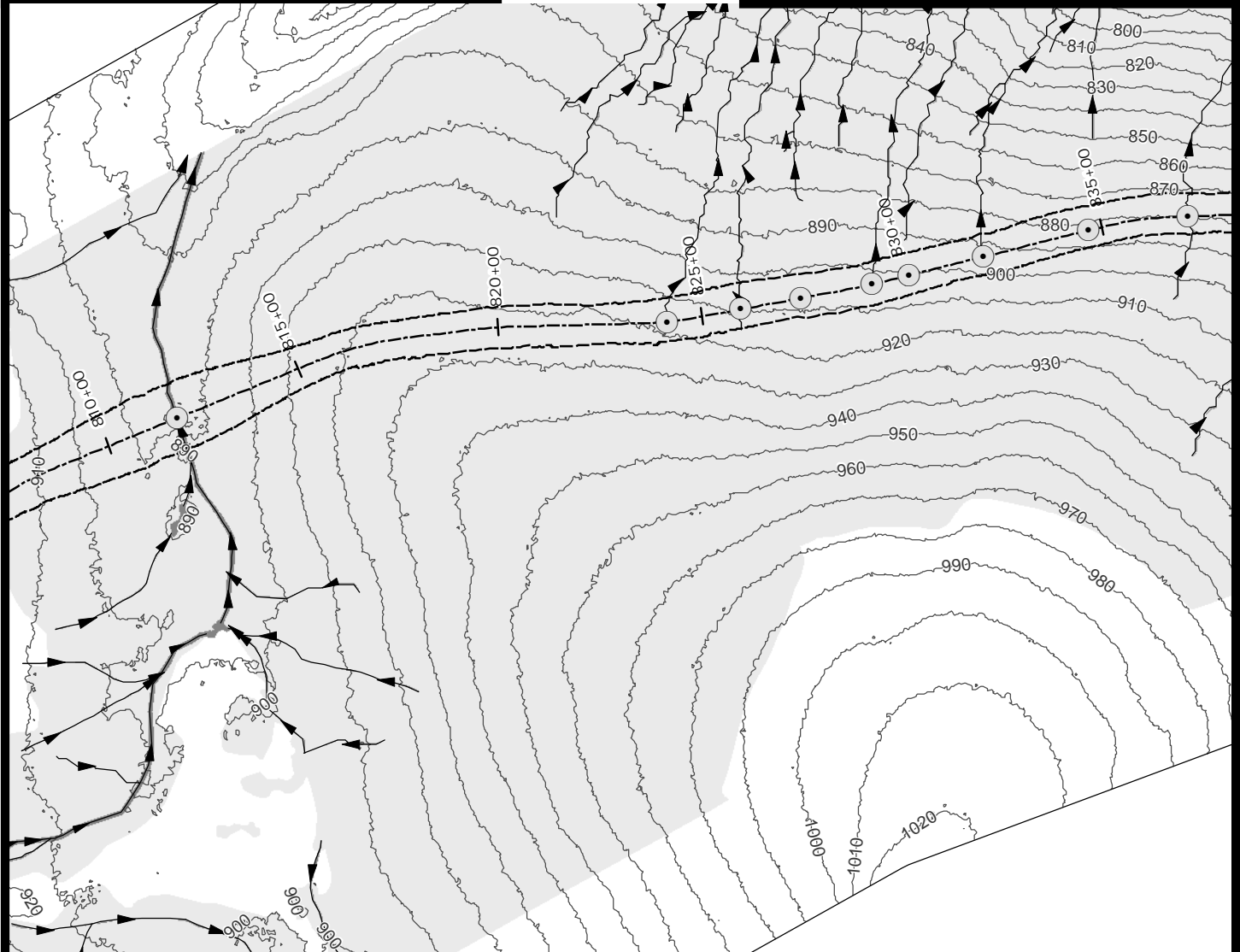
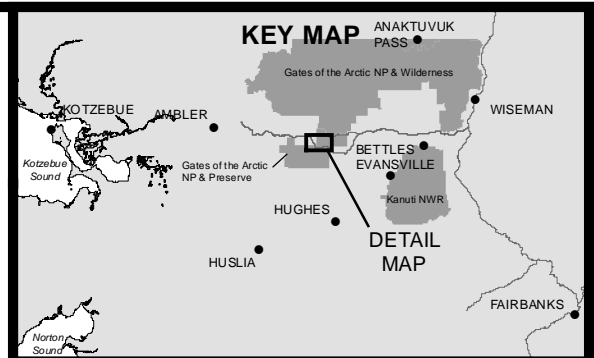
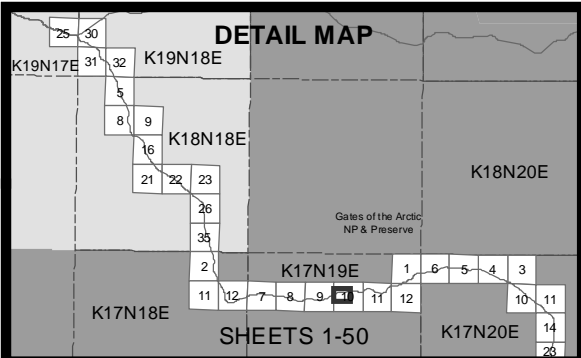
LOCATION: Ambler Mining District

WATERBODY: Kobuk / Koyukuk / Alatna Rivers

DATE: 4/20/2016

Alt Align Set 1: 31 of 138





- 10' Contours
- ▶ Stream
- Minor Culvert
- Wetland
- Water
- Temporary Impacts

0 200 400  
Feet



ACOE PERMIT: POA-2013-396

PLAN VIEW MAPS

APPLICANT: Alaska Industrial Development  
and Export Authority (AIDEA)

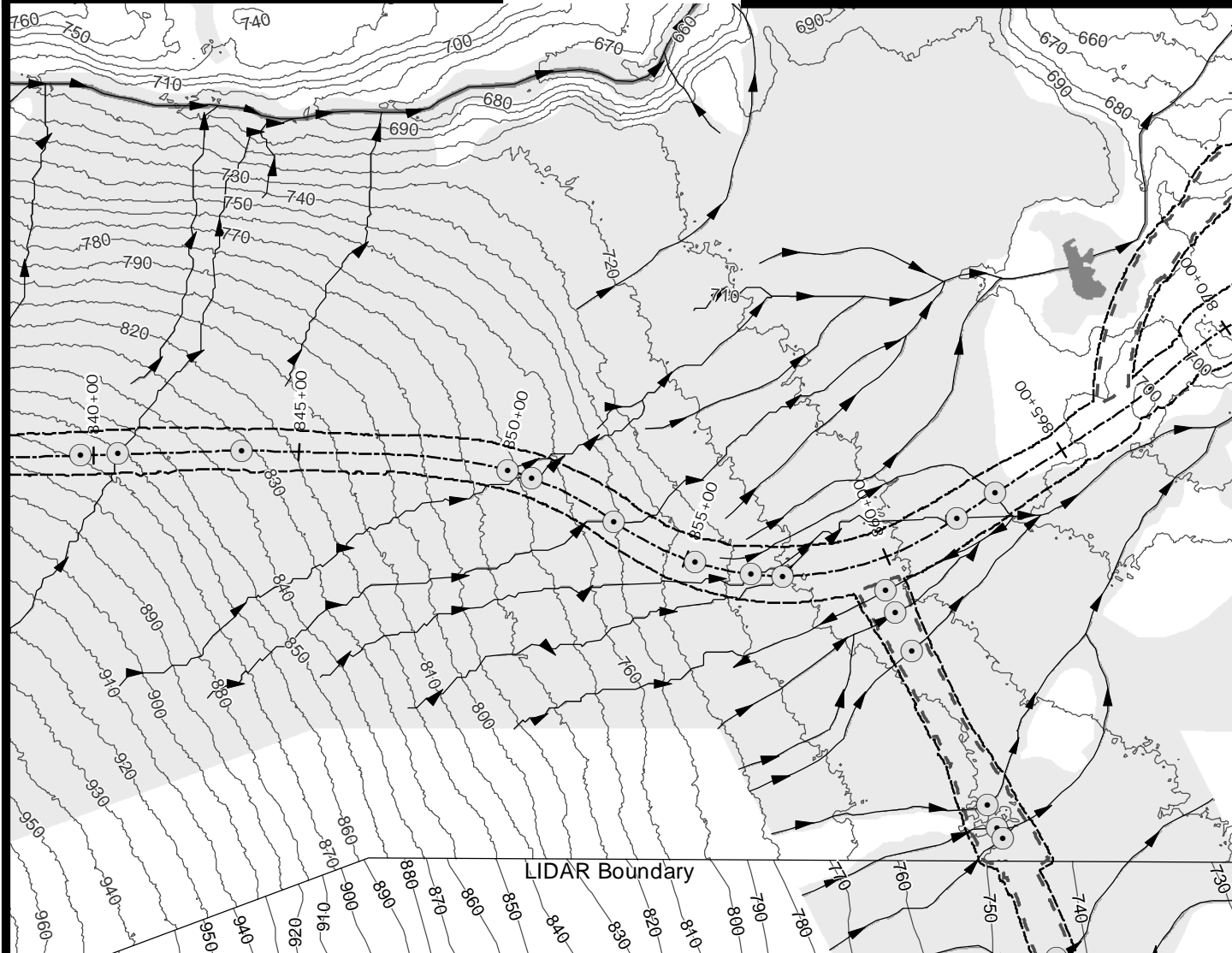
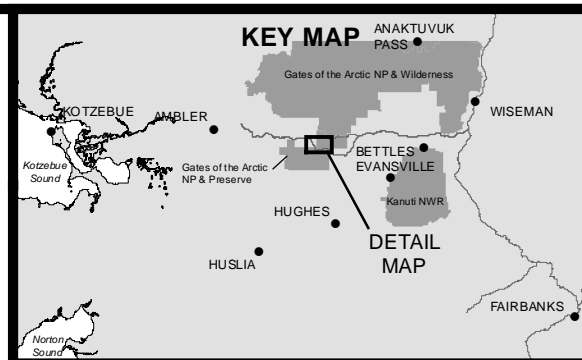
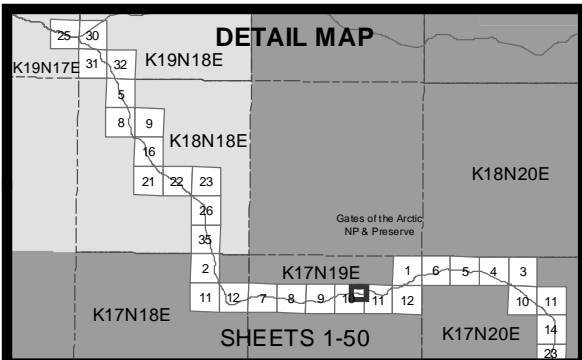
PROJECT: Ambler Mining District  
Industrial Access Project

LOCATION: Ambler Mining District

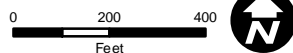
WATERBODY: Kobuk / Koyukuk / Alatna Rivers

DATE: 4/20/2016

Alt Align Set 1: 33 of 138



- 10' Contours
- ▶ Stream
- Minor Culvert
- Wetland
- Water
- Access Road
- Temporary Impacts



ACOE PERMIT: POA-2013-396

PLAN VIEW MAPS

APPLICANT: Alaska Industrial Development and Export Authority (AIDEA)

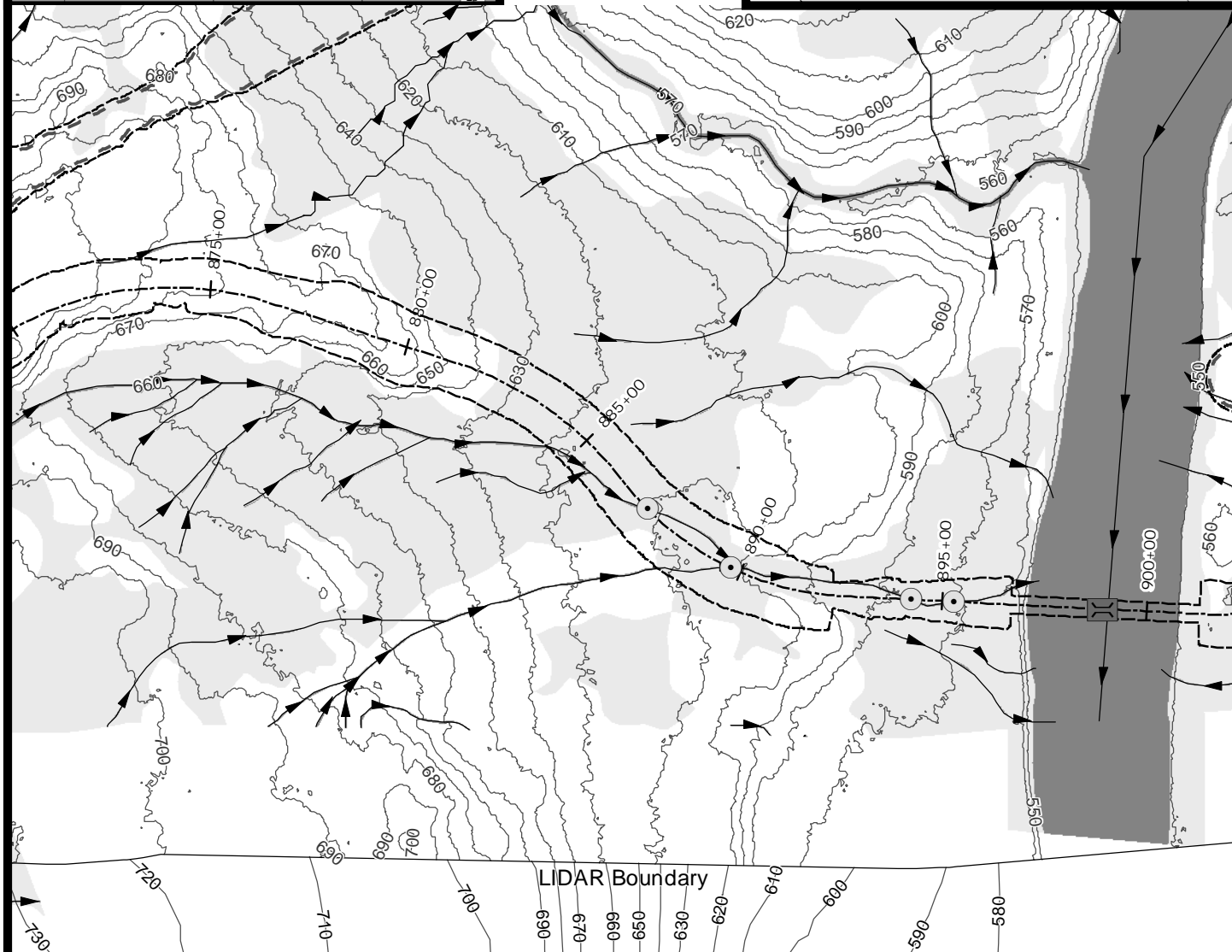
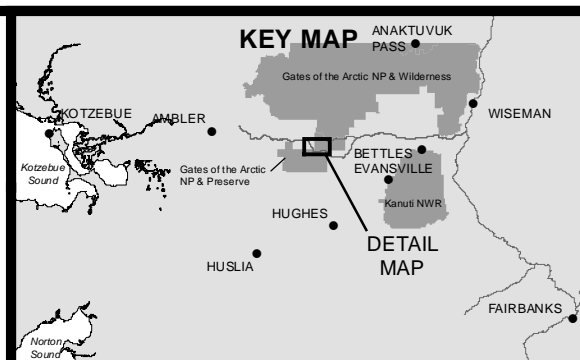
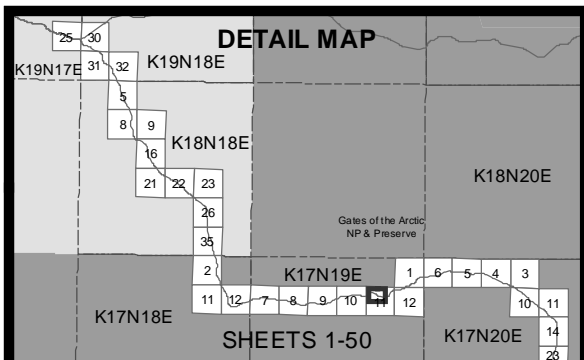
PROJECT: Ambler Mining District Industrial Access Project

LOCATION: Ambler Mining District

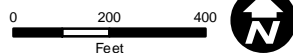
WATERBODY: Kobuk / Koyukuk / Alatna Rivers

DATE: 4/20/2016

Alt Align Set 1: 34 of 138



- 10' Contours
- ▶ Stream
- Minor Culvert
- ▬ Large Bridge
- ▨ Wetland
- Water
- ▬ Access Road
- ▭ Temporary Impacts



ACOE PERMIT: POA-2013-396

PLAN VIEW MAPS

APPLICANT: Alaska Industrial Development  
and Export Authority (AIDEA)

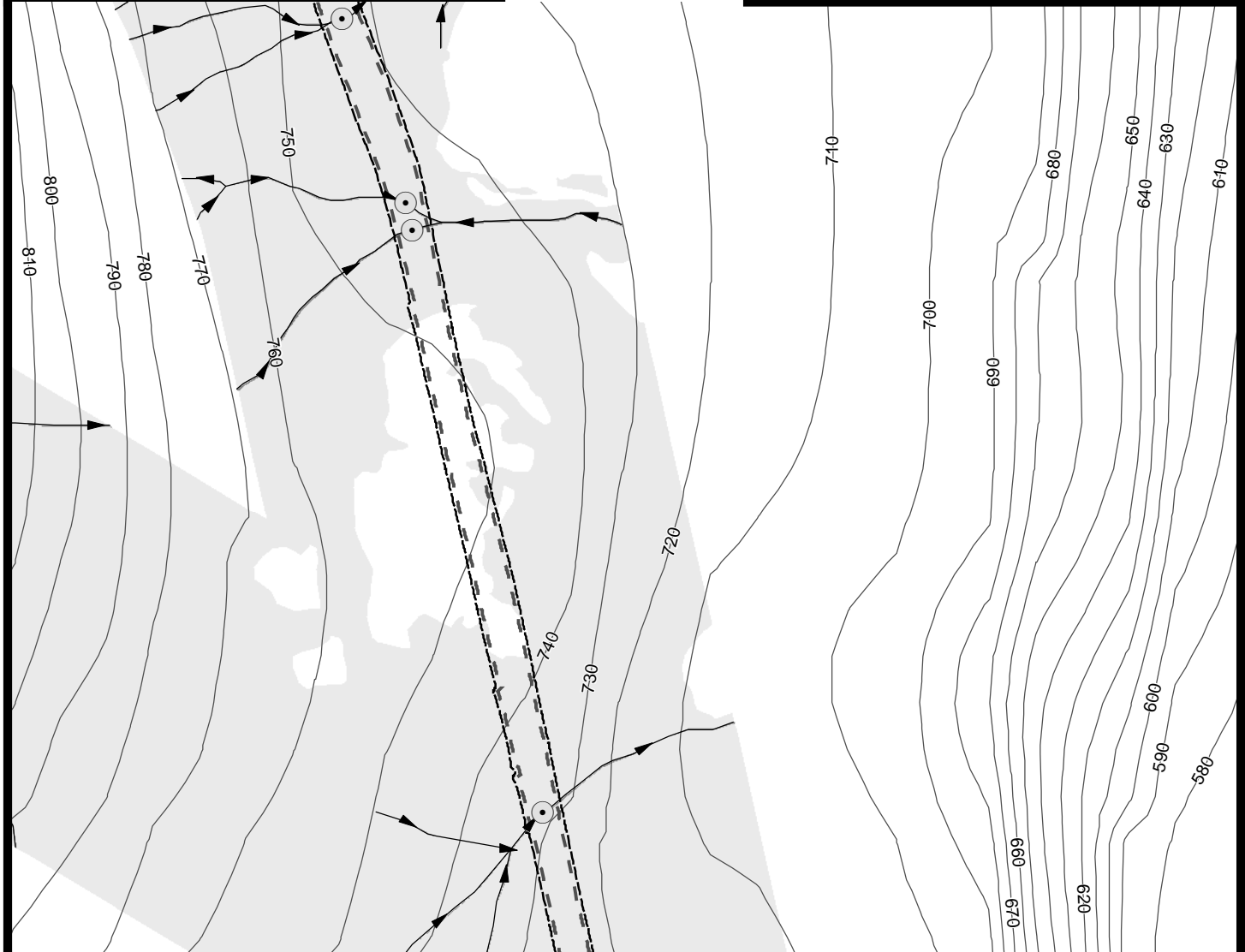
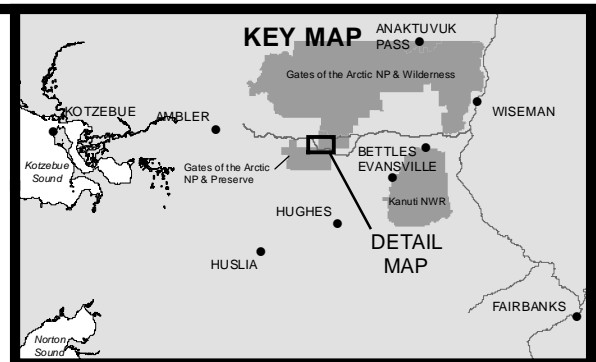
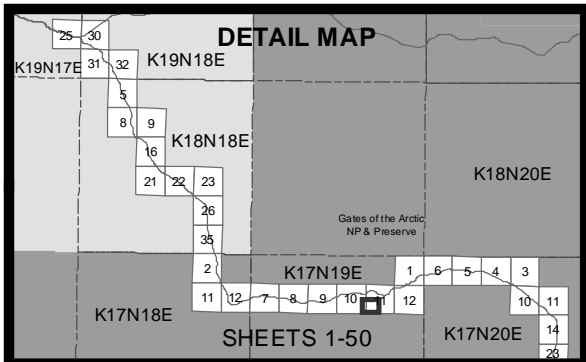
PROJECT: Ambler Mining District  
Industrial Access Project

LOCATION: Ambler Mining District

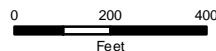
WATERBODY: Kobuk / Koyukuk / Alatna Rivers

DATE: 4/20/2016

Alt Align Set 1: 35 of 138

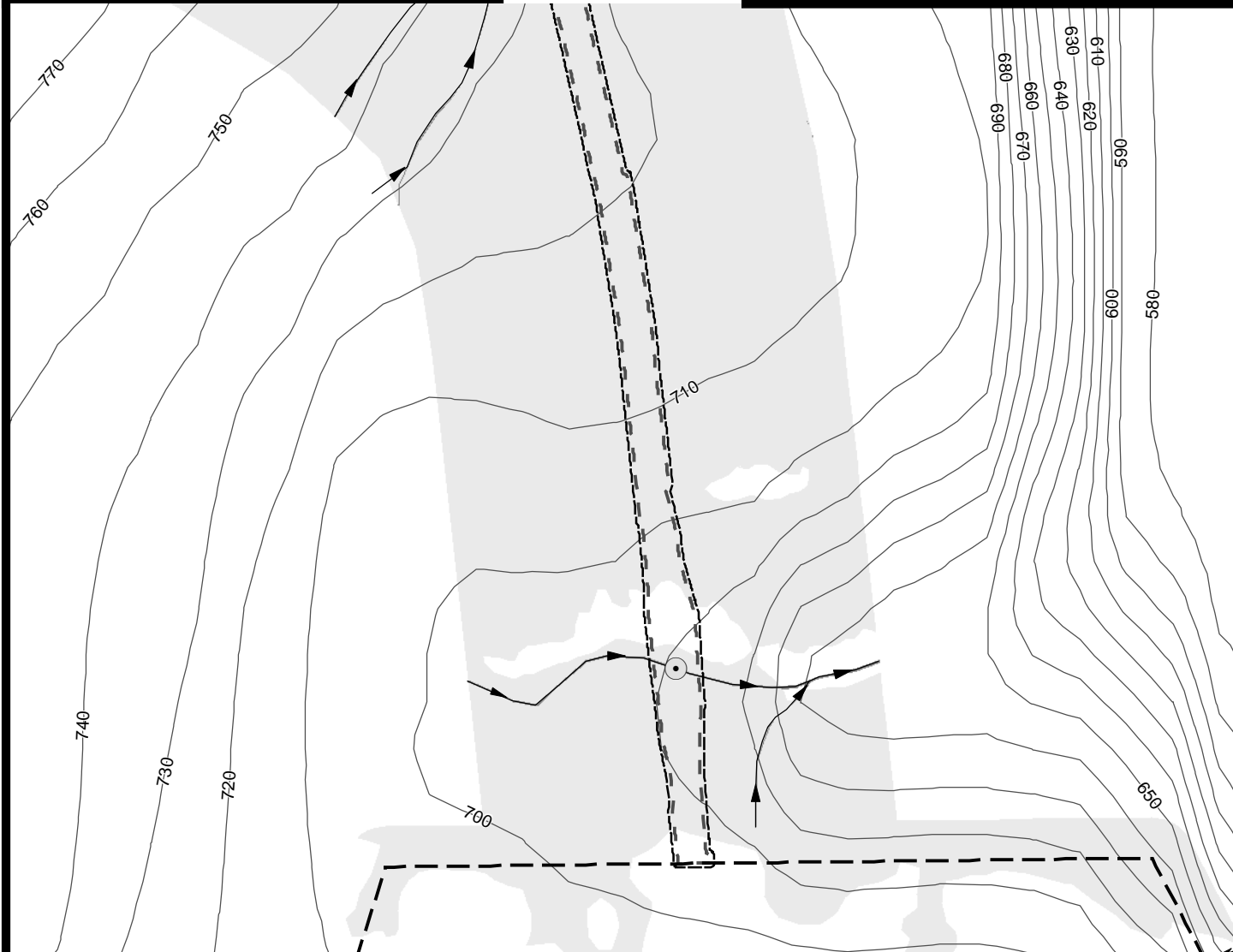
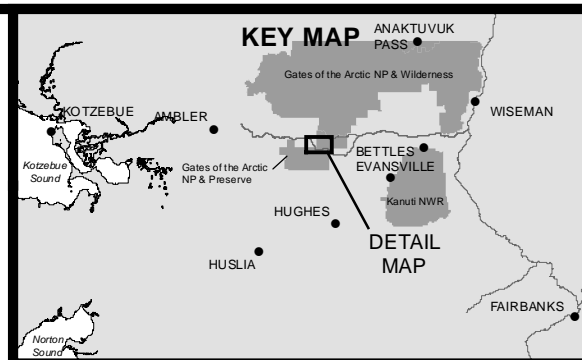
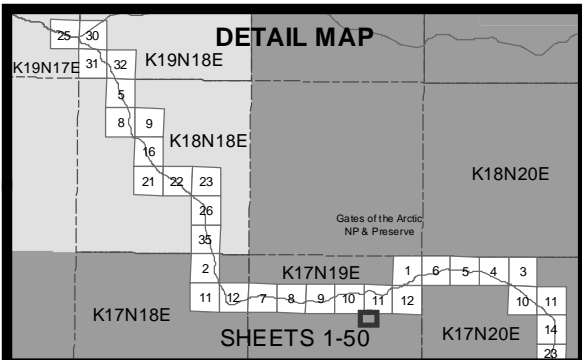


- 10' Contours
- ▶ Stream
- Minor Culvert
- Wetland
- Water
- Access Road
- Temporary Impacts

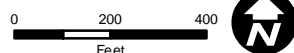


ACOE PERMIT: POA-2013-396  
 PLAN VIEW MAPS  
 APPLICANT: Alaska Industrial Development and Export Authority (AIDEA)  
 PROJECT: Ambler Mining District Industrial Access Project  
 LOCATION: Ambler Mining District  
 WATERBODY: Kobuk / Koyukuk / Alatna Rivers  
 DATE: 4/20/2016 Alt Align Set 1: 36 of 138





- 10' Contours
- ▶ Stream
- Minor Culvert
- Wetland
- Water
- Access Road
- Material Site
- Temporary Impacts



ACOE PERMIT: POA-2013-396

PLAN VIEW MAPS

APPLICANT: Alaska Industrial Development and Export Authority (AIDEA)

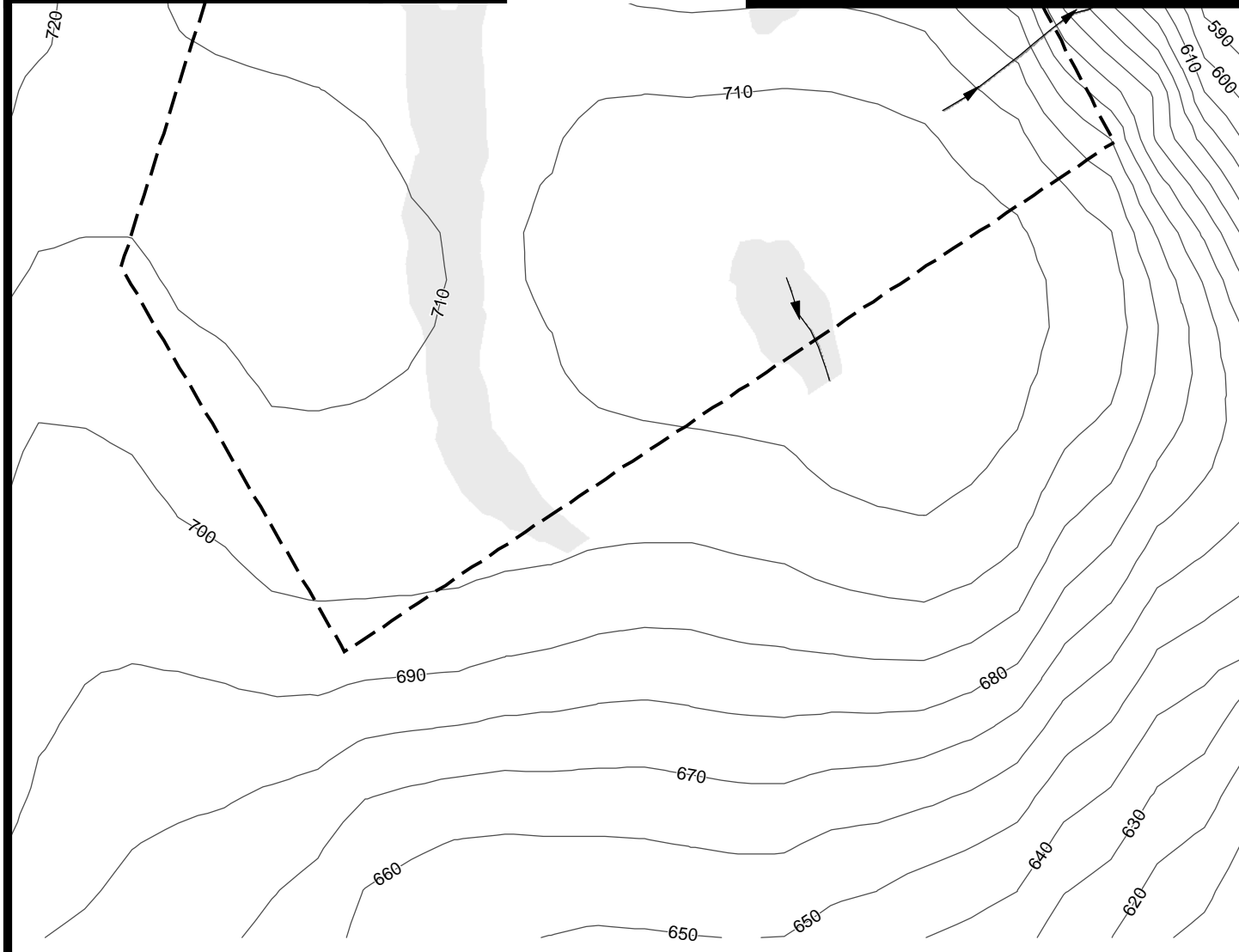
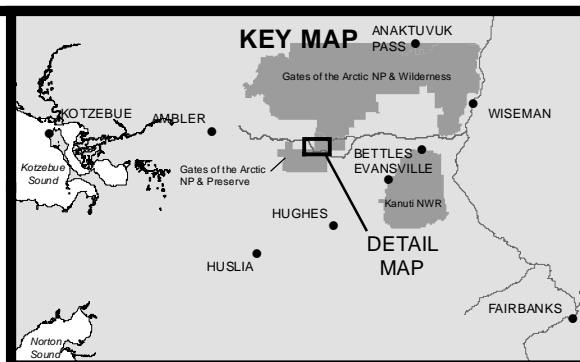
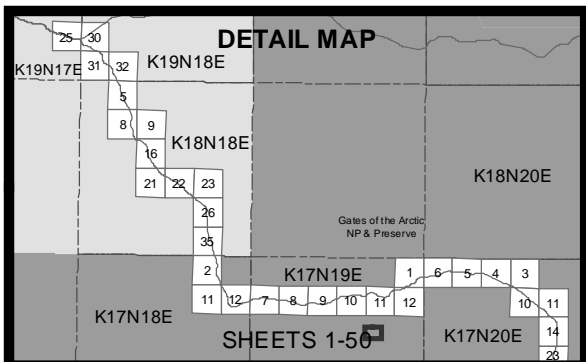
PROJECT: Ambler Mining District Industrial Access Project

LOCATION: Ambler Mining District

WATERBODY: Kobuk / Koyukuk / Alatna Rivers

DATE: 4/20/2016

Alt Align Set 1: 37 of 138



- 10' Contours
- ▶ Stream
- Wetland
- Water
- Material Site

0 200 400  
Feet



ACOE PERMIT: POA-2013-396

PLAN VIEW MAPS

APPLICANT: Alaska Industrial Development  
and Export Authority (AIDEA)

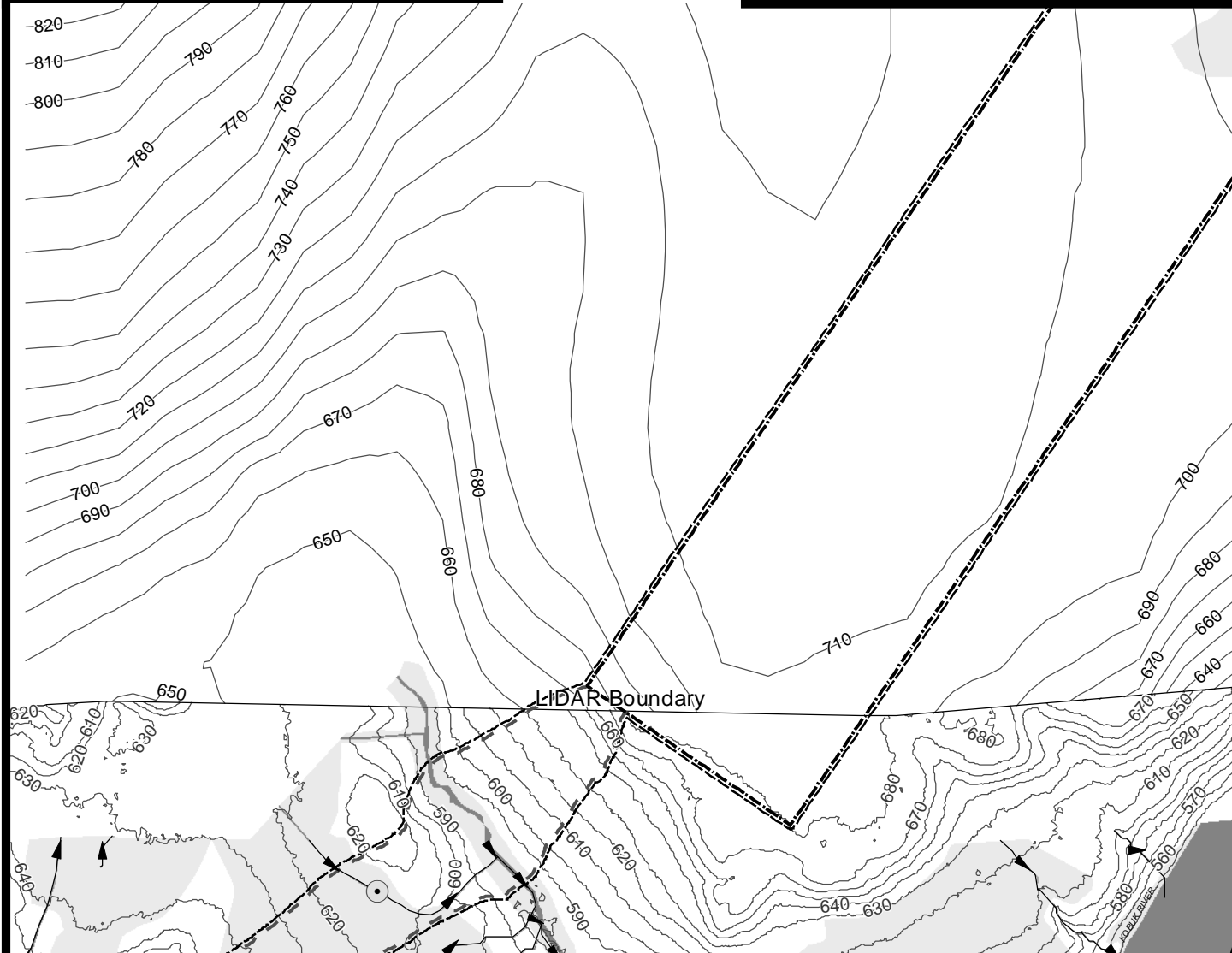
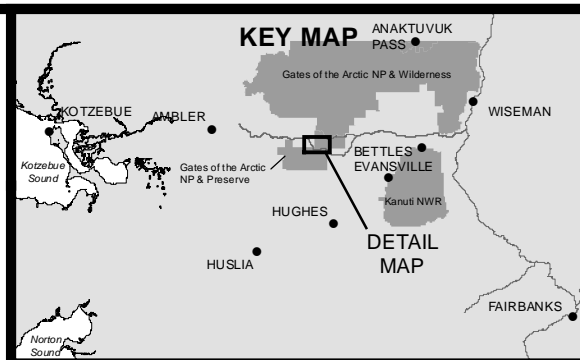
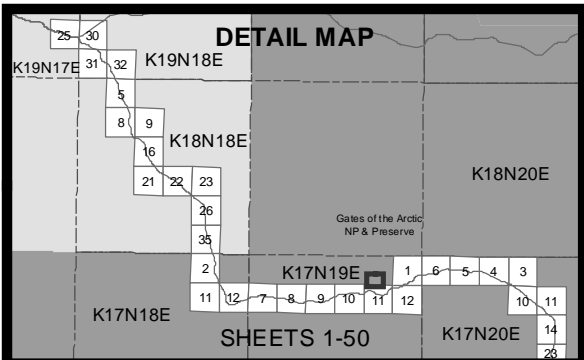
PROJECT: Ambler Mining District  
Industrial Access Project

LOCATION: Ambler Mining District

WATERBODY: Kobuk / Koyukuk / Alatna Rivers

DATE: 4/20/2016

Alt Align Set 1: 38 of 138



- 10' Contours
- ▶ Stream
- Minor Culvert
- Wetland
- Water
- ▬ Alternative\_Airstrip
- ▬ Access Road
- ▬ Temporary Impacts

0 200 400  
Feet



ACOE PERMIT: POA-2013-396

PLAN VIEW MAPS

APPLICANT: Alaska Industrial Development  
and Export Authority (AIDEA)

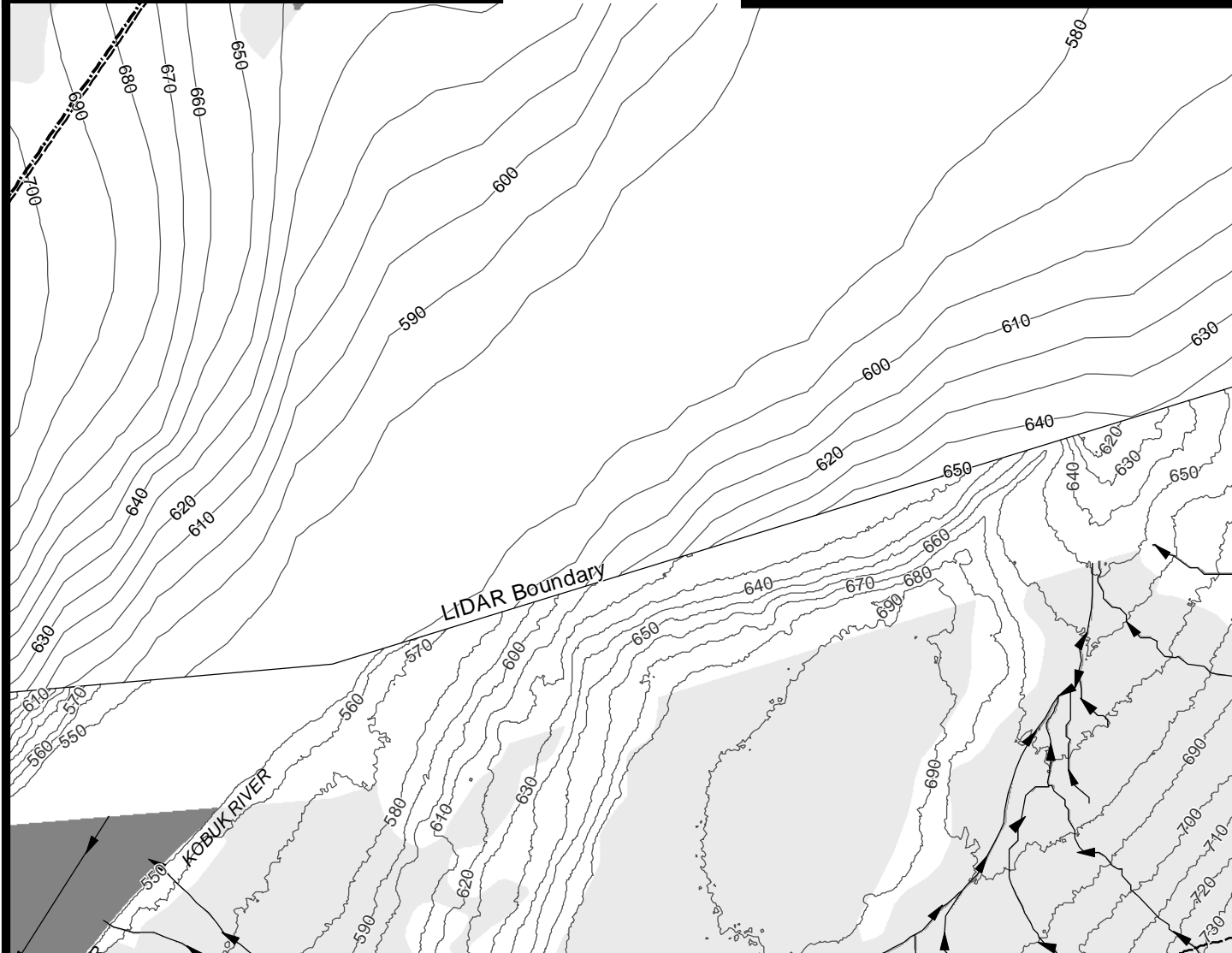
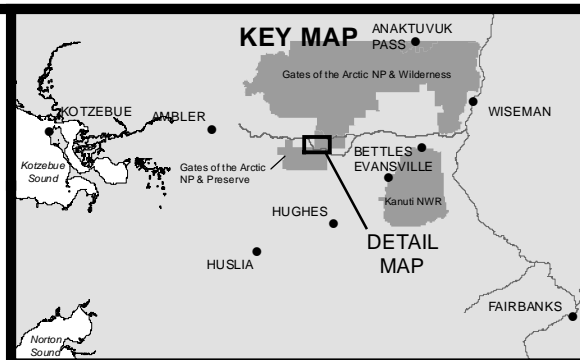
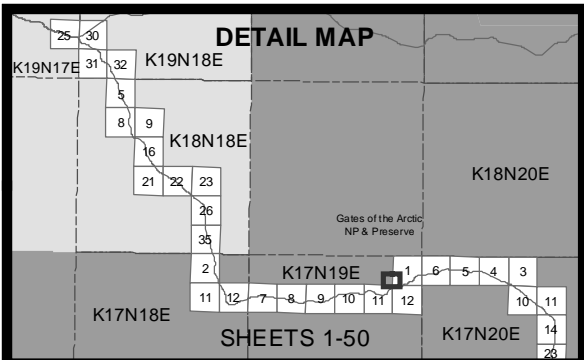
PROJECT: Ambler Mining District  
Industrial Access Project

LOCATION: Ambler Mining District

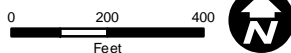
WATERBODY: Kobuk / Koyukuk / Alatna Rivers

DATE: 4/20/2016

Alt Align Set 1: 39 of 138



- 10' Contours
- Stream
- Minor Culvert
- Wetland
- Water
- ▭ Alternative\_Airstrip
- ▭ Temporary Impacts



ACOE PERMIT: POA-2013-396

PLAN VIEW MAPS

APPLICANT: Alaska Industrial Development  
and Export Authority (AIDEA)

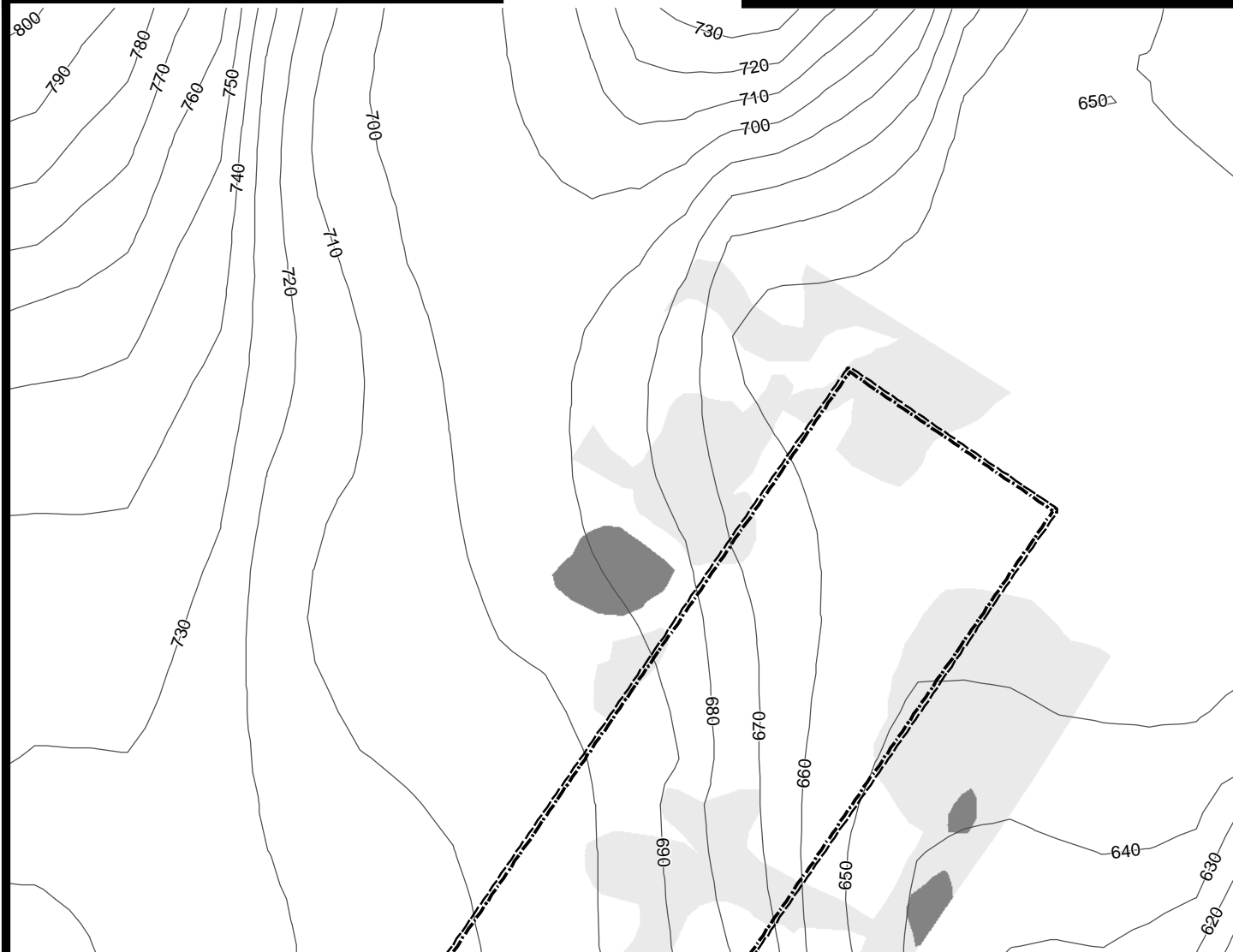
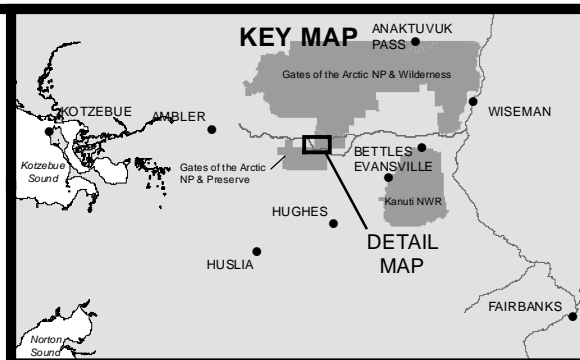
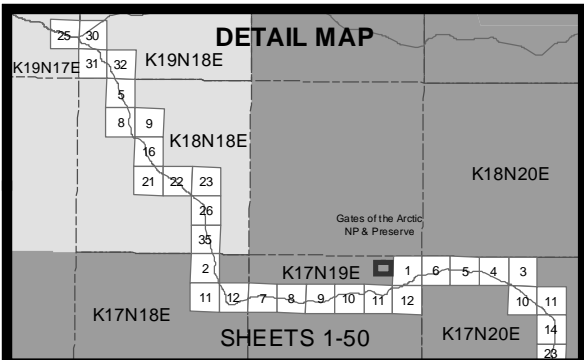
PROJECT: Ambler Mining District  
Industrial Access Project

LOCATION: Ambler Mining District

WATERBODY: Kobuk / Koyukuk / Alatna Rivers

DATE: 4/20/2016

Alt Align Set 1: 40 of 138



- 10' Contours
- ▶ Stream
- Wetland
- Water
- - - Alternative\_Airstrip
- - - Temporary Impacts

0 200 400  
Feet



ACOE PERMIT: POA-2013-396

PLAN VIEW MAPS

APPLICANT: Alaska Industrial Development  
and Export Authority (AIDEA)

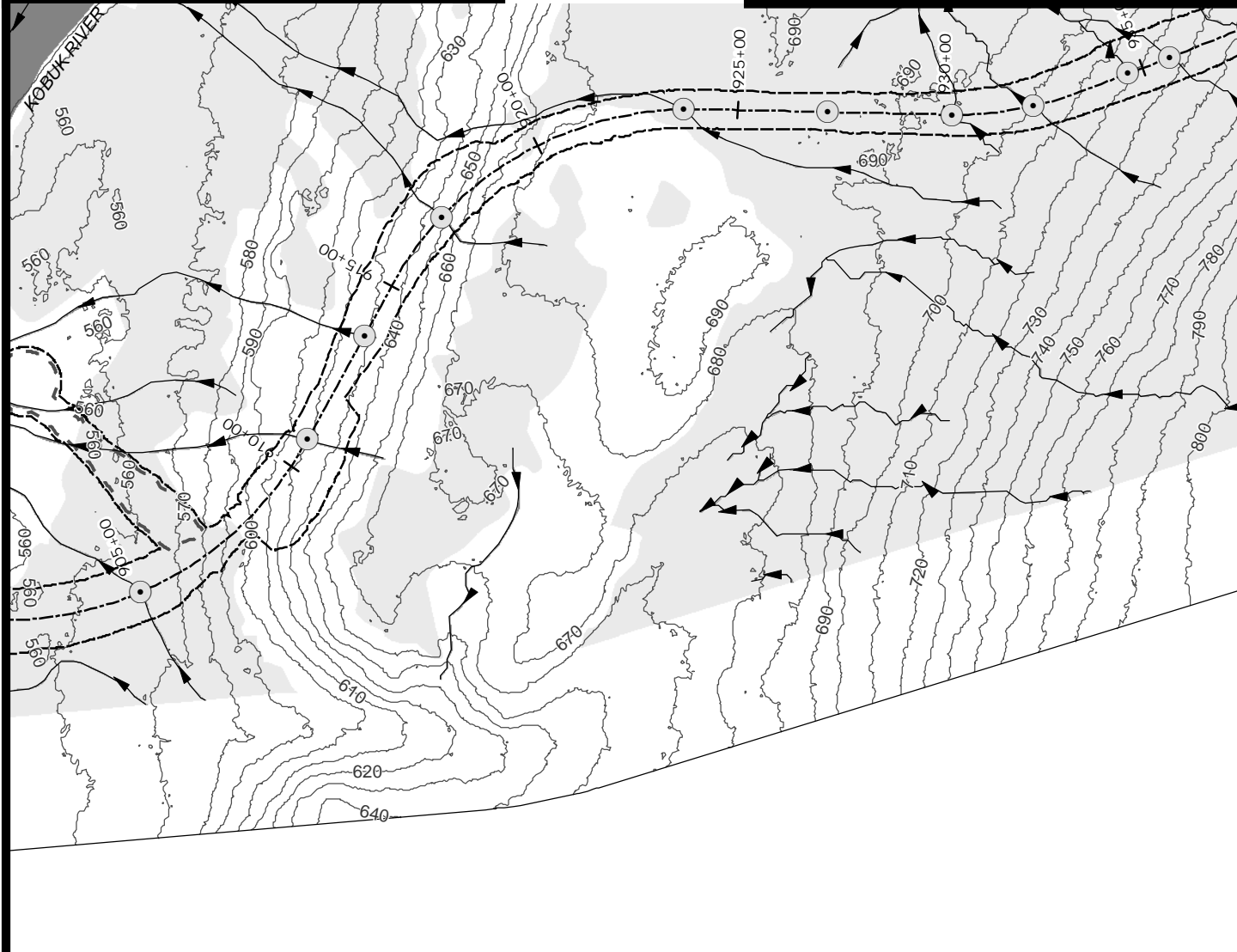
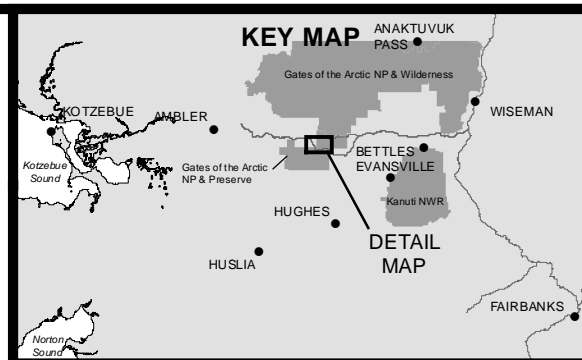
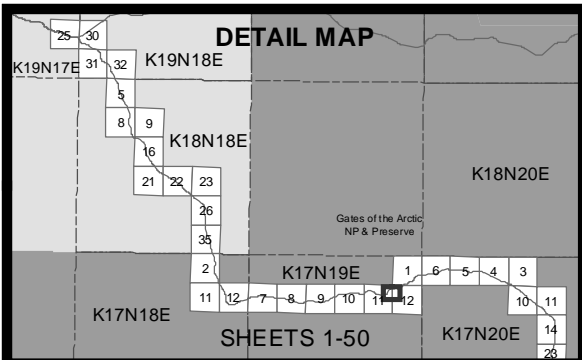
PROJECT: Ambler Mining District  
Industrial Access Project

LOCATION: Ambler Mining District

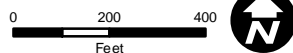
WATERBODY: Kobuk / Koyukuk / Alatna Rivers

DATE: 4/20/2016

Alt Align Set 1: 41 of 138



- 10' Contours
- ▶ Stream
- Minor Culvert
- Wetland
- Water
- Access Road
- Temporary Impacts



ACOE PERMIT: POA-2013-396

PLAN VIEW MAPS

APPLICANT: Alaska Industrial Development  
and Export Authority (AIDEA)

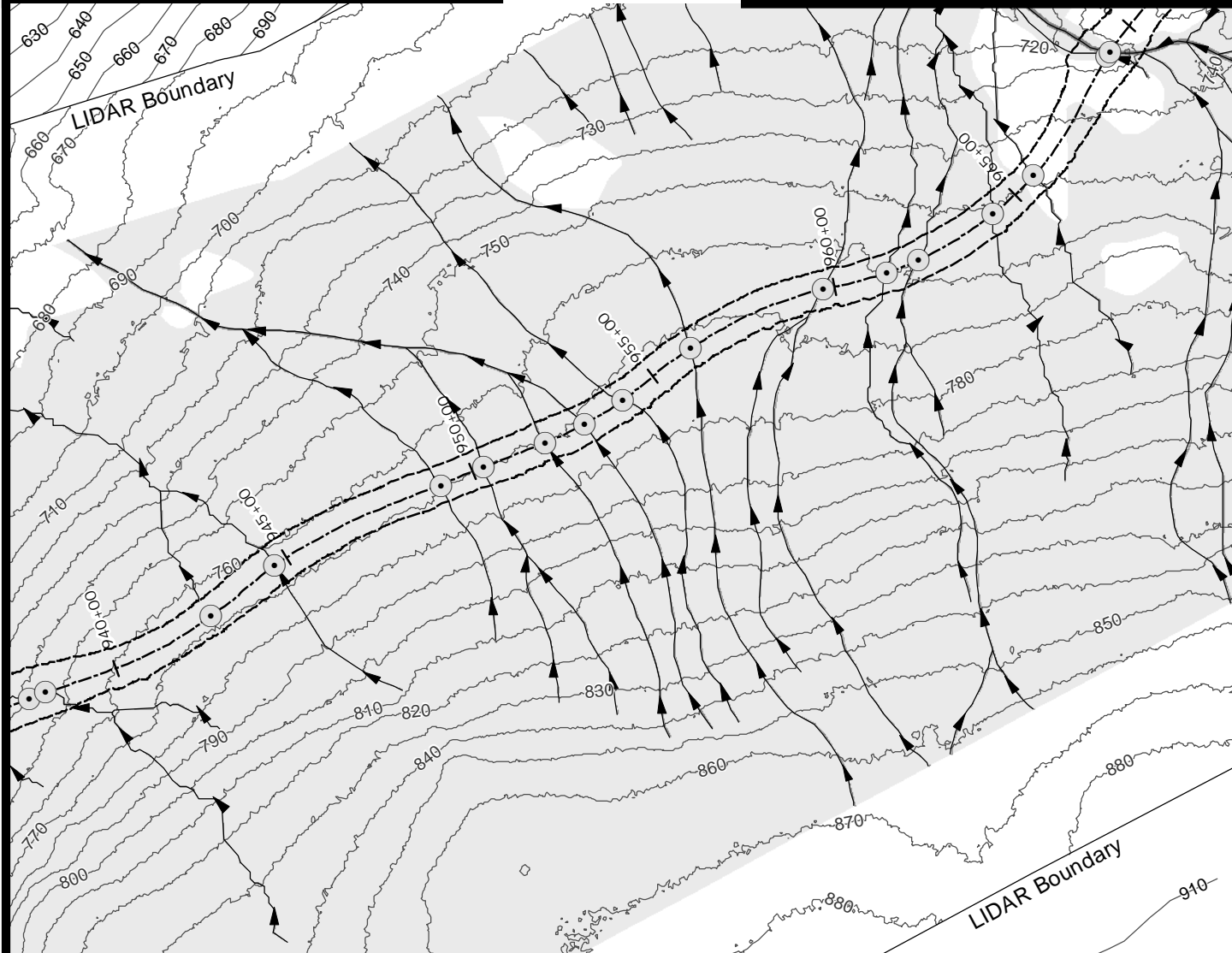
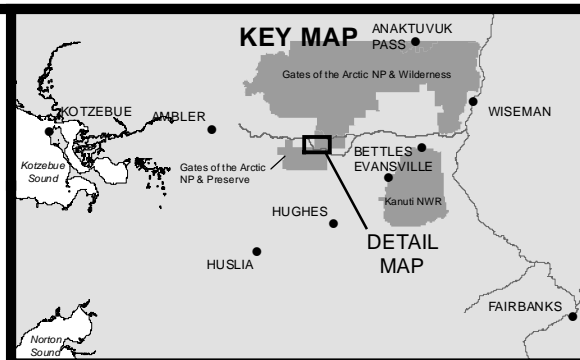
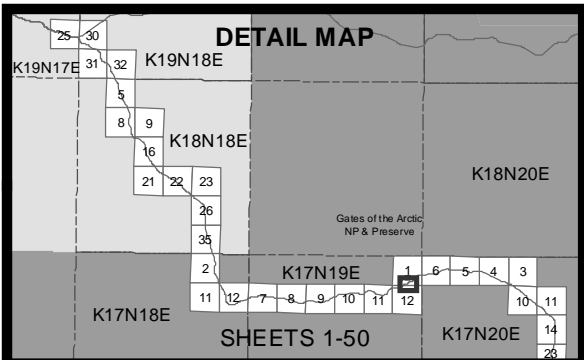
PROJECT: Ambler Mining District  
Industrial Access Project

LOCATION: Ambler Mining District

WATERBODY: Kobuk / Koyukuk / Alatna Rivers

DATE: 4/20/2016

Alt Align Set 1: 42 of 138



- 10' Contours
- Stream
- Minor Culvert
- Wetland
- Water
- Temporary Impacts

0 200 400  
Feet



ACOE PERMIT: POA-2013-396

PLAN VIEW MAPS

APPLICANT: Alaska Industrial Development  
and Export Authority (AIDEA)

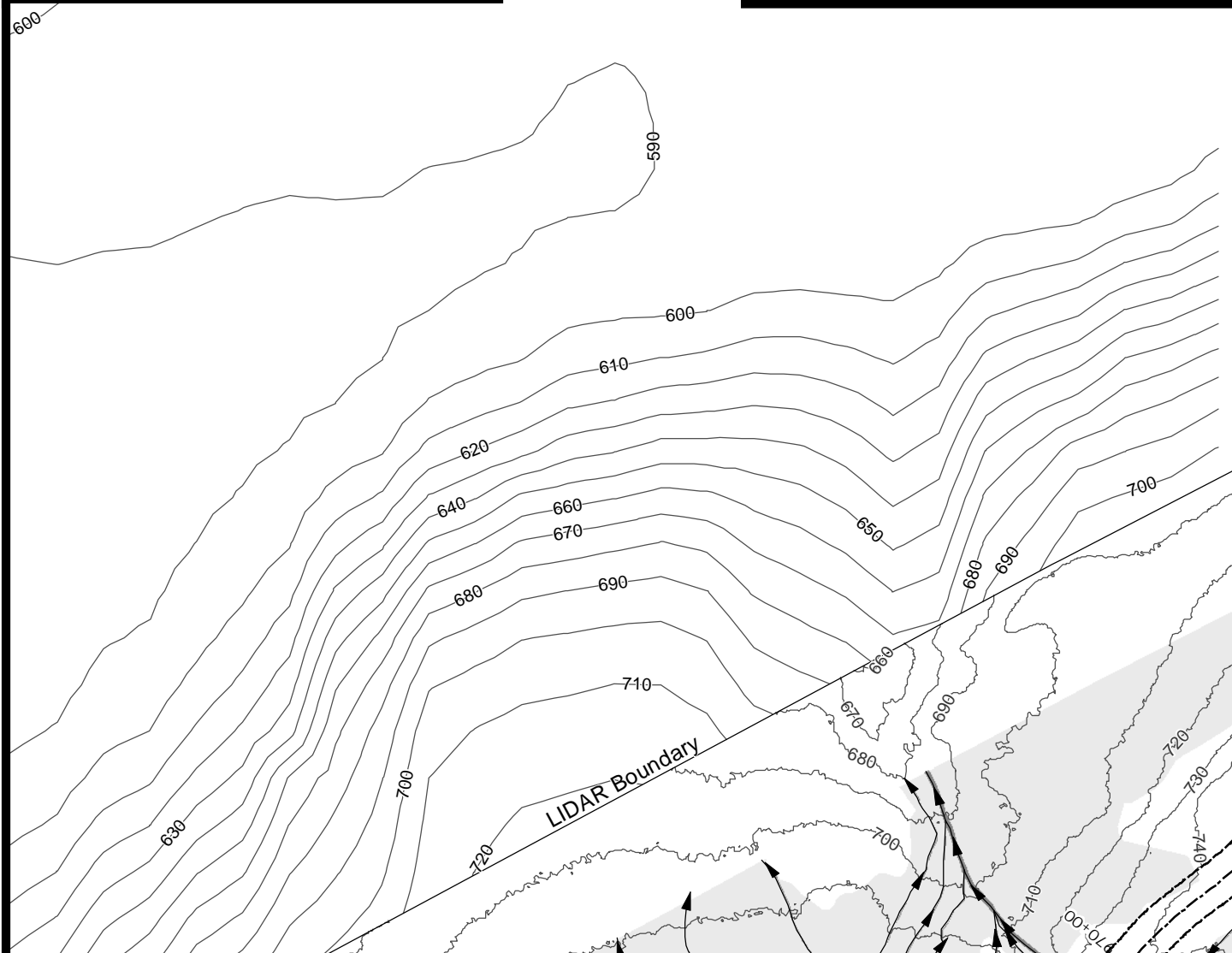
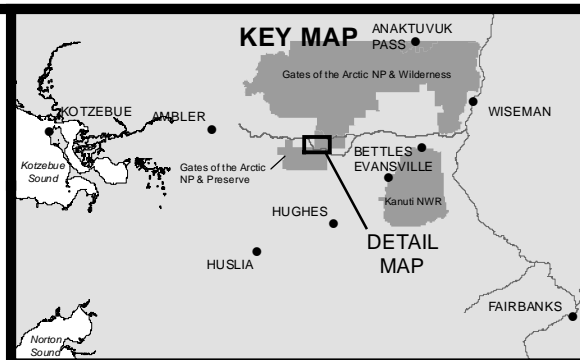
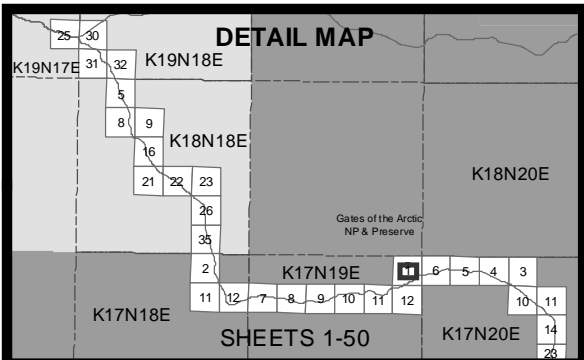
PROJECT: Ambler Mining District  
Industrial Access Project

LOCATION: Ambler Mining District

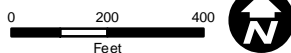
WATERBODY: Kobuk / Koyukuk / Alatna Rivers

DATE: 4/20/2016

Alt Align Set 1: 43 of 138



- 10' Contours
- ▶ Stream
- Wetland
- Water
- Temporary Impacts



ACOE PERMIT: POA-2013-396

PLAN VIEW MAPS

APPLICANT: Alaska Industrial Development and Export Authority (AIDEA)

PROJECT: Ambler Mining District Industrial Access Project

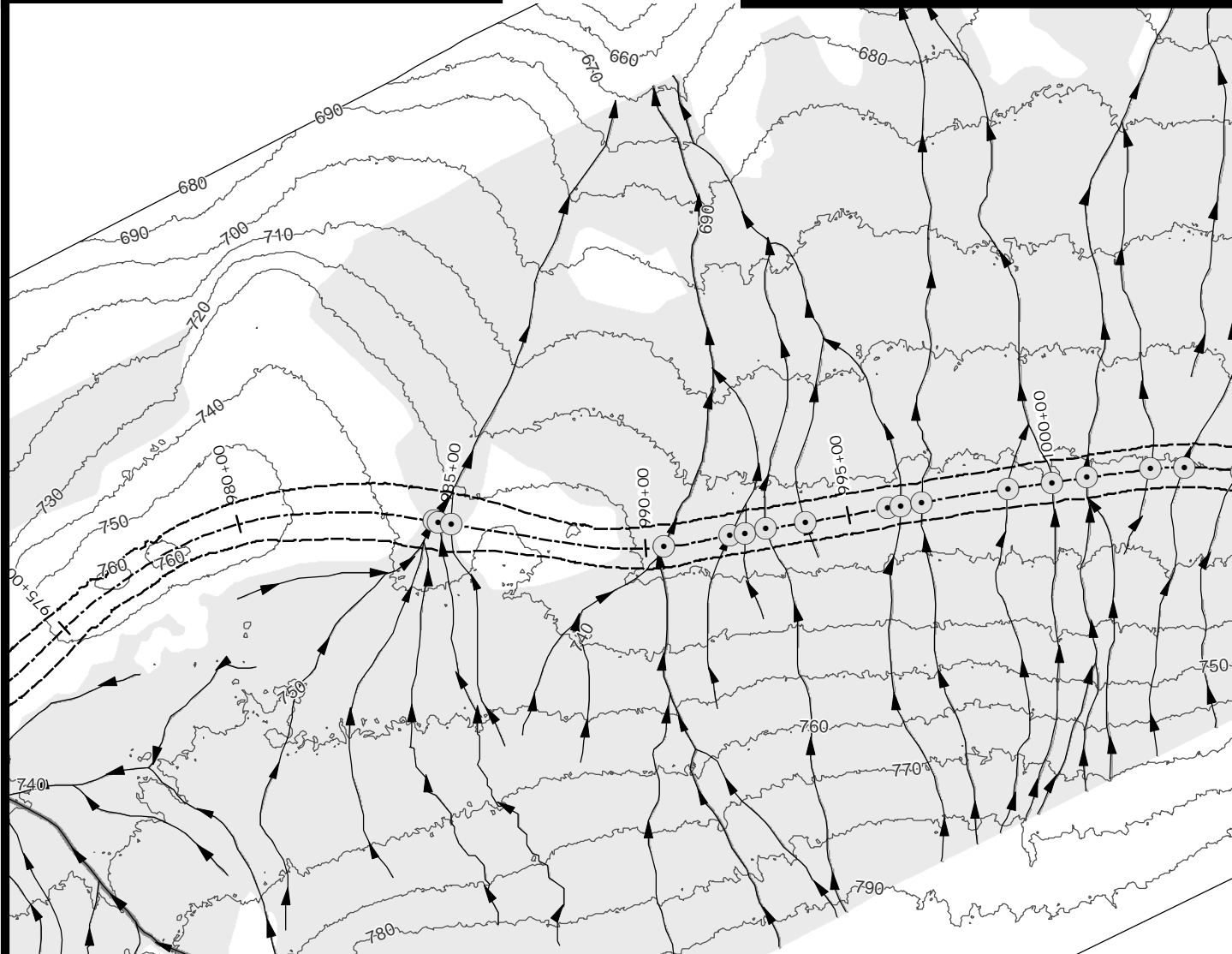
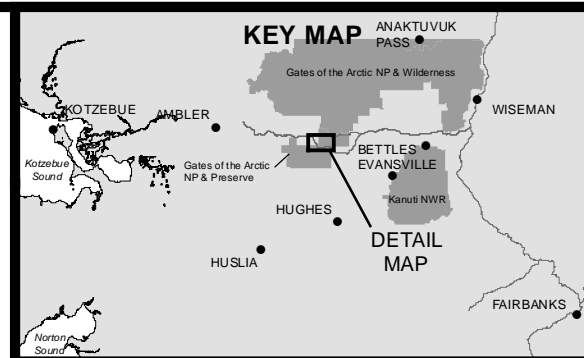
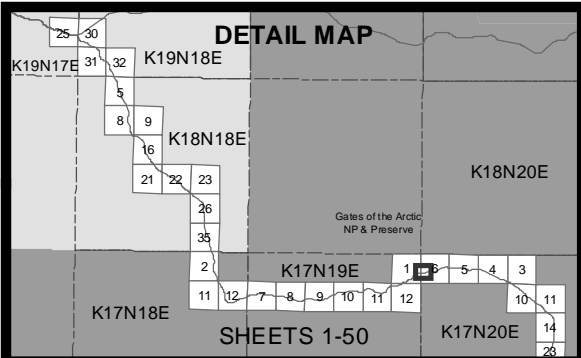
LOCATION: Ambler Mining District

WATERBODY: Kobuk / Koyukuk / Alatna Rivers

DATE: 4/20/2016

Alt Align Set 1: 44 of 138





- 10' Contours
- Stream
- Minor Culvert
- Wetland
- Water
- ⬜ Temporary Impacts

0 200 400  
Feet



ACOE PERMIT: POA-2013-396

PLAN VIEW MAPS

APPLICANT: Alaska Industrial Development  
and Export Authority (AIDEA)

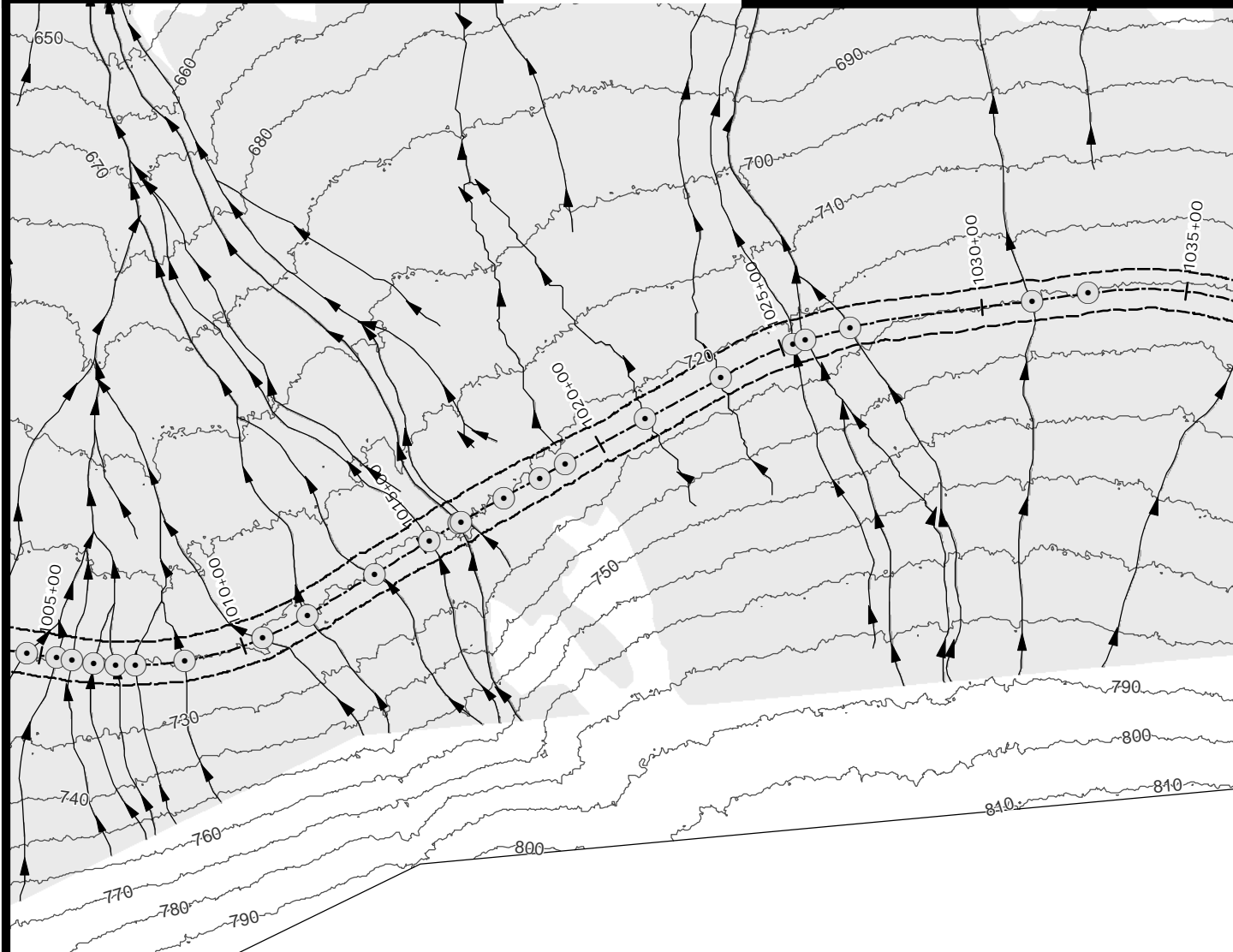
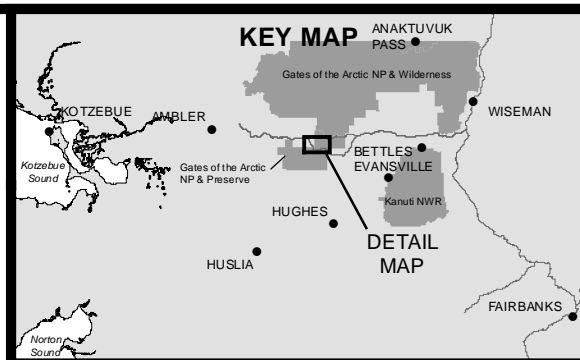
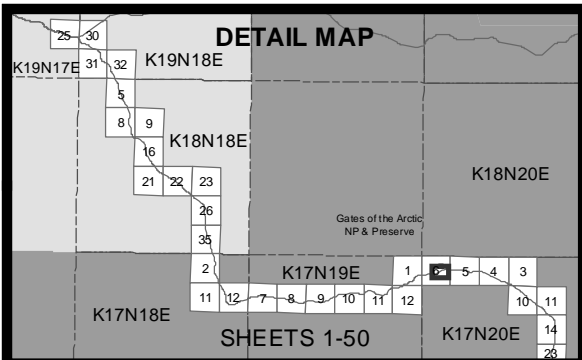
PROJECT: Ambler Mining District  
Industrial Access Project

LOCATION: Ambler Mining District

WATERBODY: Kobuk / Koyukuk / Alatna Rivers

DATE: 4/20/2016

Alt Align Set 1: 45 of 138



- 10' Contours
- ▶ Stream
- Minor Culvert
- Wetland
- Water
- Temporary Impacts

0 200 400  
Feet



ACOE PERMIT: POA-2013-396

PLAN VIEW MAPS

APPLICANT: Alaska Industrial Development  
and Export Authority (AIDEA)

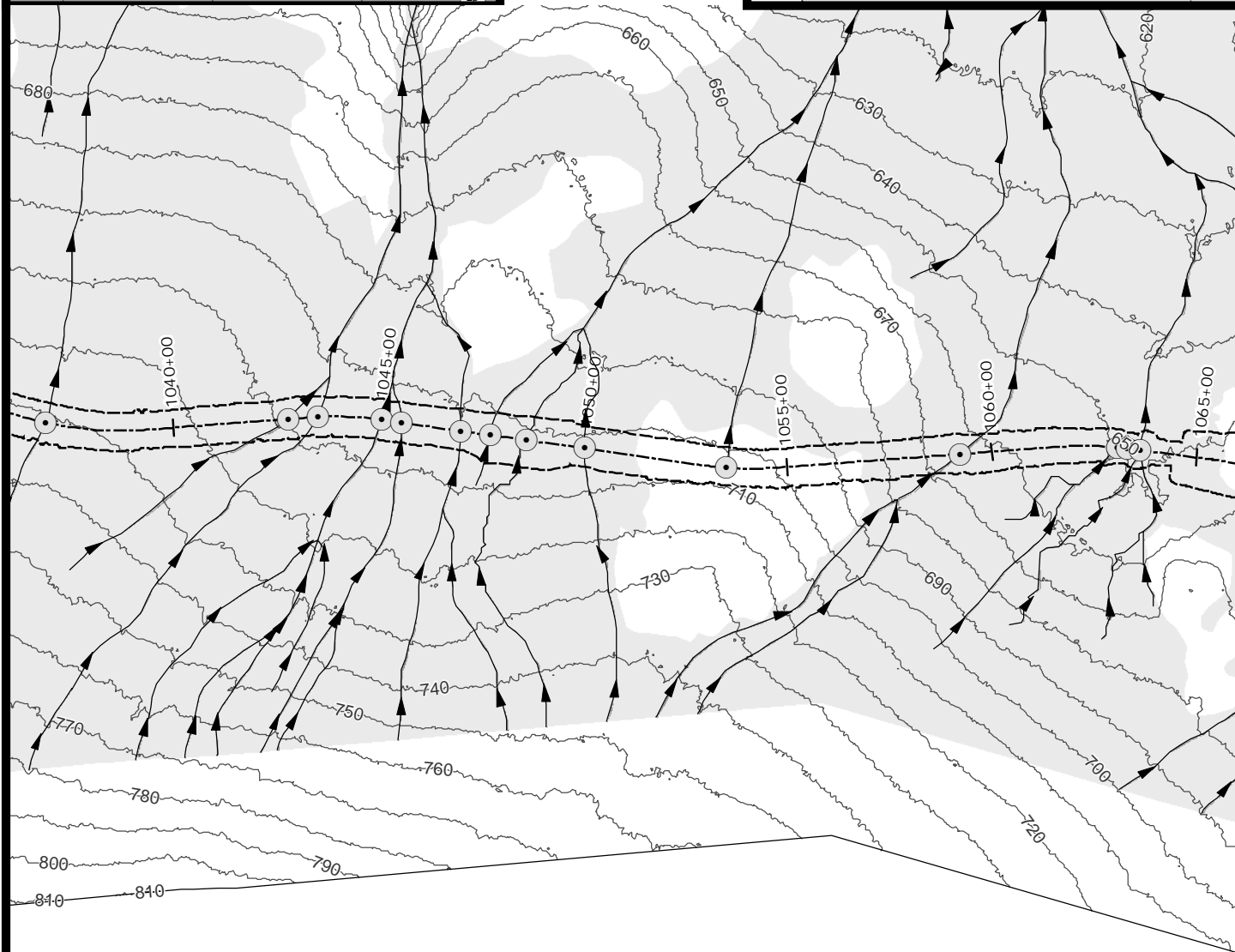
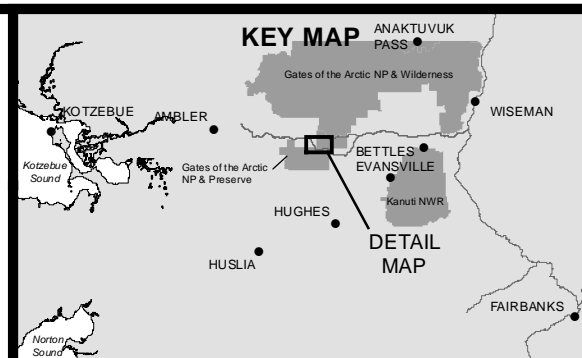
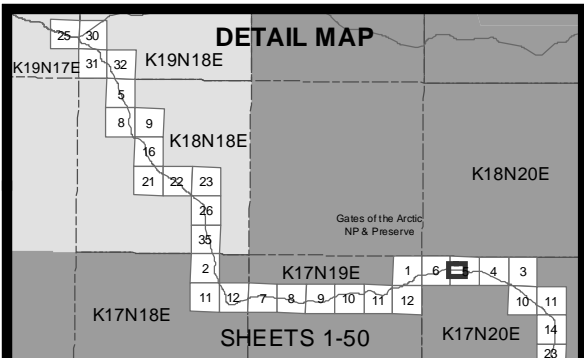
PROJECT: Ambler Mining District  
Industrial Access Project

LOCATION: Ambler Mining District

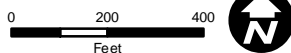
WATERBODY: Kobuk / Koyukuk / Alatna Rivers

DATE: 4/20/2016

Alt Align Set 1: 46 of 138



- 10' Contours
- Stream
- Minor Culvert
- Wetland
- Water
- - - Temporary Impacts



ACOE PERMIT: POA-2013-396

PLAN VIEW MAPS

APPLICANT: Alaska Industrial Development  
and Export Authority (AIDEA)

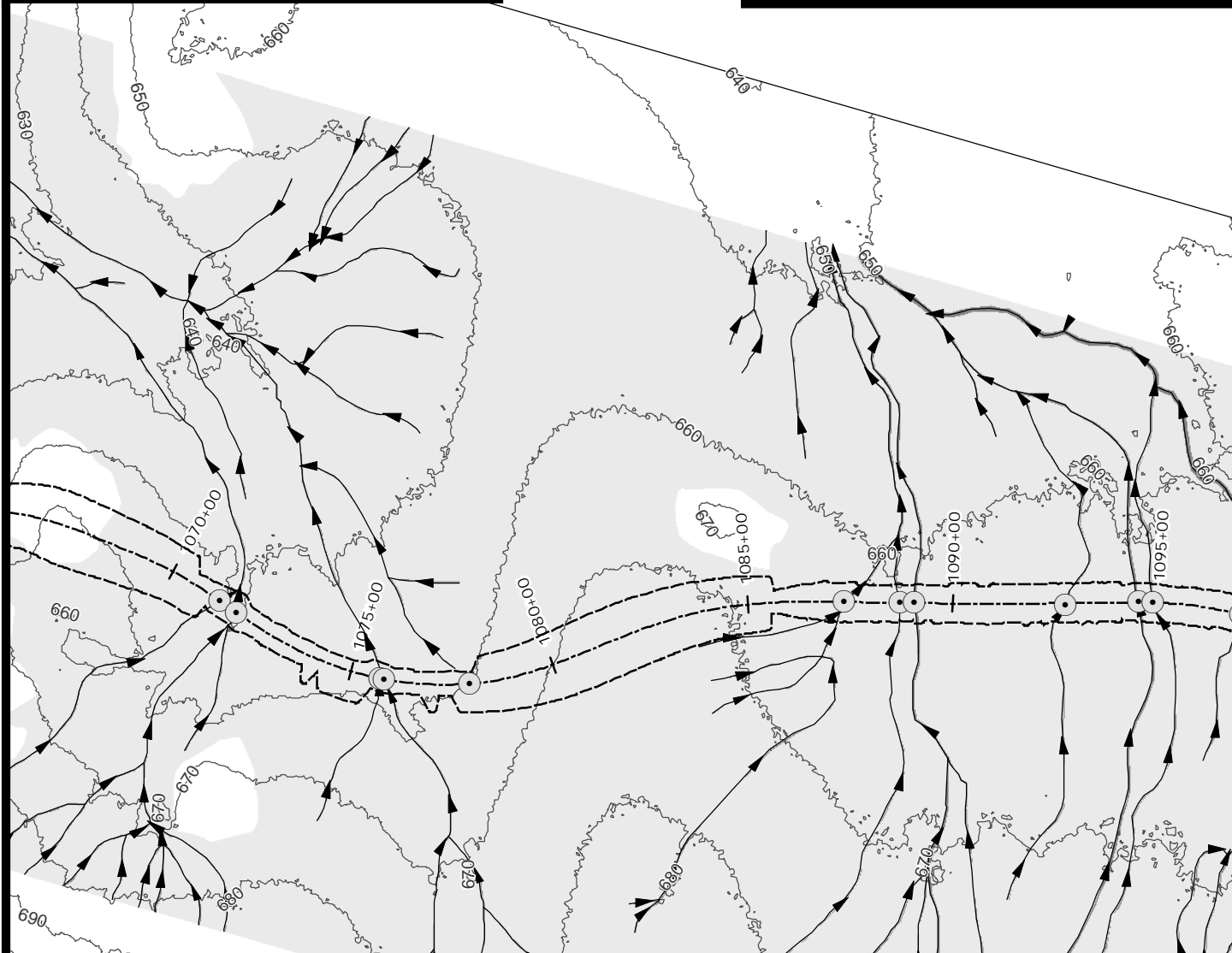
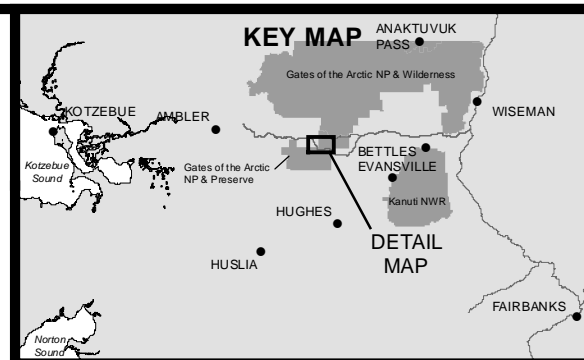
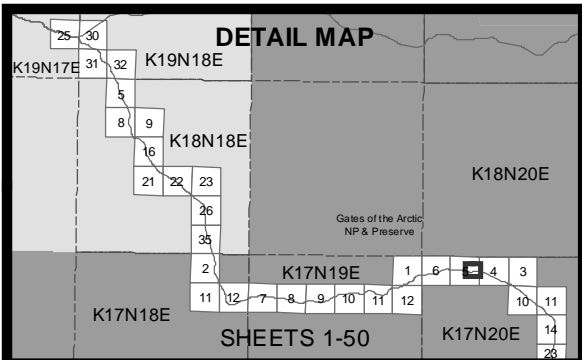
PROJECT: Ambler Mining District  
Industrial Access Project

LOCATION: Ambler Mining District

WATERBODY: Kobuk / Koyukuk / Alatna Rivers

DATE: 4/20/2016

Alt Align Set 1: 47 of 138



- 10' Contours
- ➔ Stream
- Minor Culvert
- Wetland
- Water
- Temporary Impacts

0 200 400  
Feet



ACOE PERMIT: POA-2013-396

PLAN VIEW MAPS

APPLICANT: Alaska Industrial Development  
and Export Authority (AIDEA)

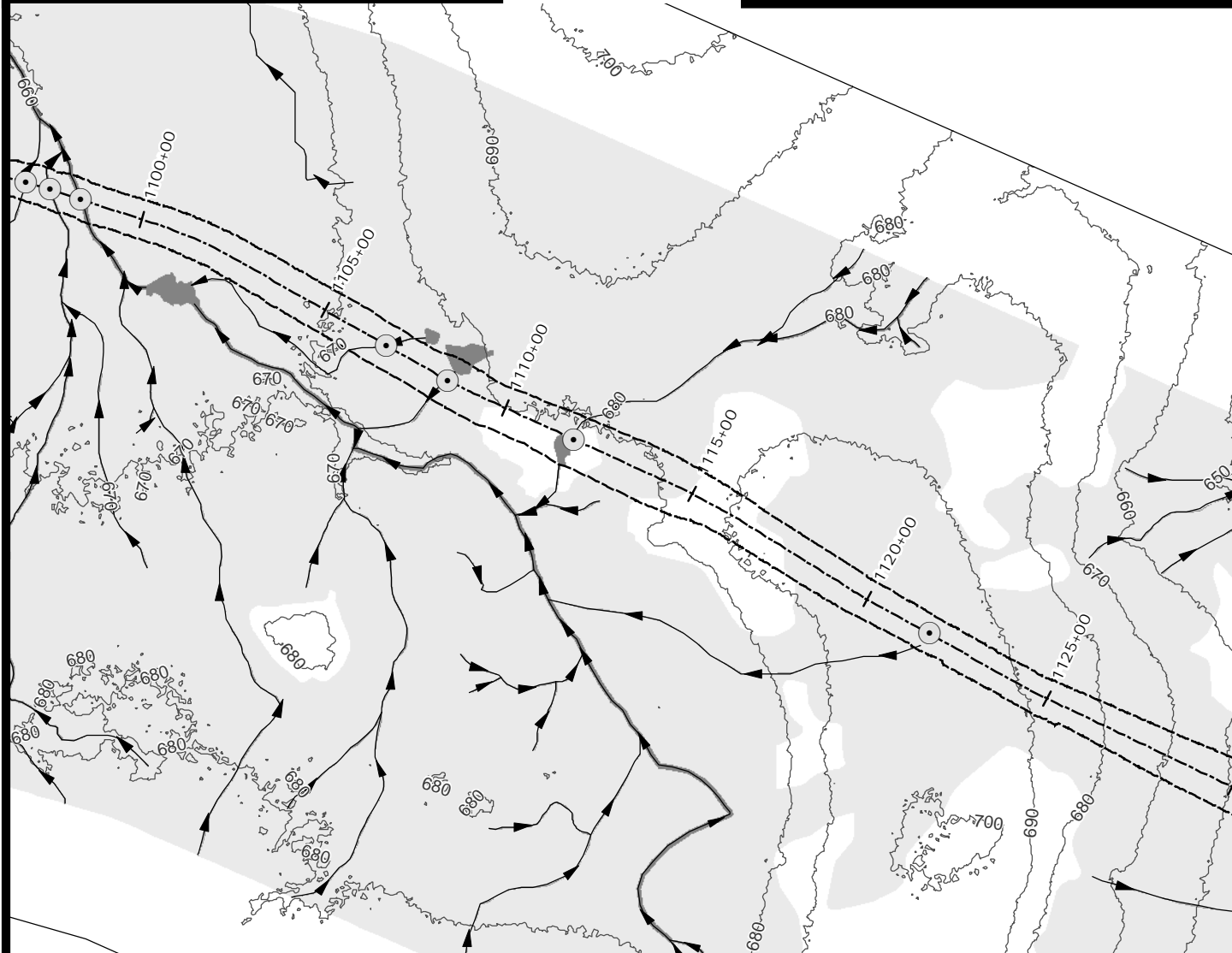
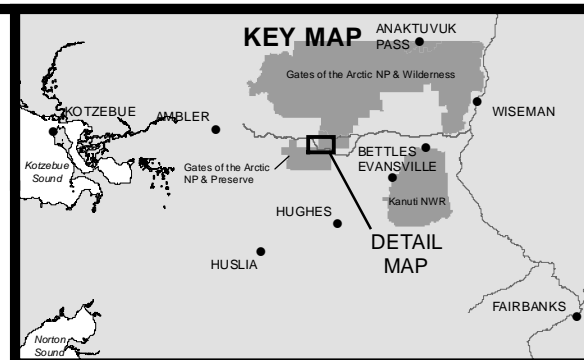
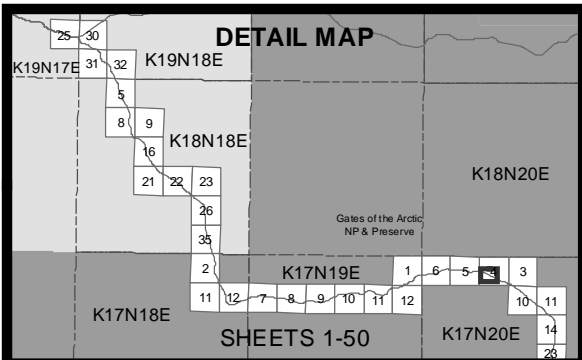
PROJECT: Ambler Mining District  
Industrial Access Project

LOCATION: Ambler Mining District

WATERBODY: Kobuk / Koyukuk / Alatna Rivers

DATE: 4/20/2016

Alt Align Set 1: 48 of 138



- 10' Contours
- Stream
- Minor Culvert
- Wetland
- Water
- Temporary Impacts

0 200 400  
Feet



ACOE PERMIT: POA-2013-396

PLAN VIEW MAPS

APPLICANT: Alaska Industrial Development  
and Export Authority (AIDEA)

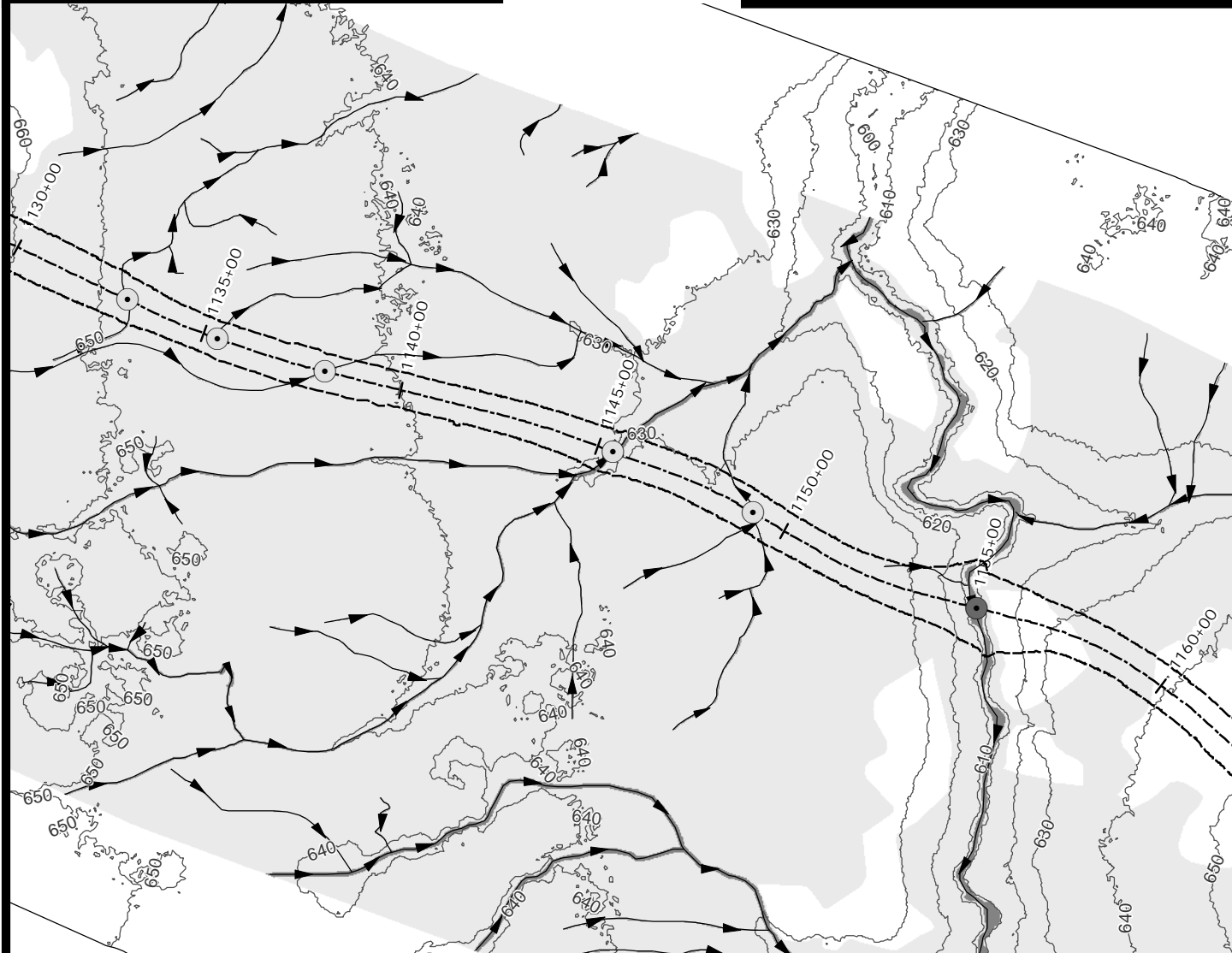
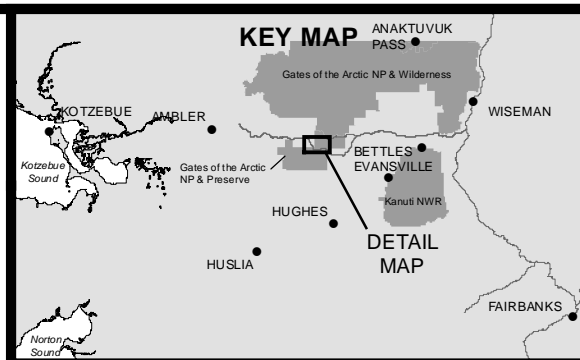
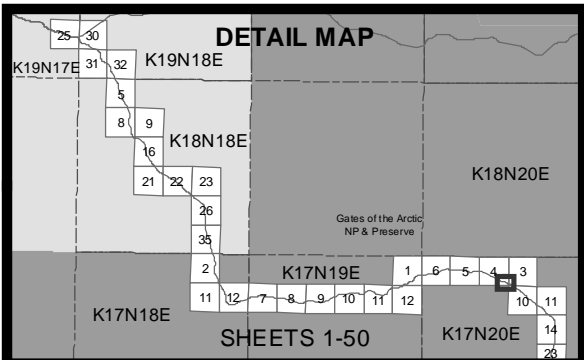
PROJECT: Ambler Mining District  
Industrial Access Project

LOCATION: Ambler Mining District

WATERBODY: Kobuk / Koyukuk / Alatna Rivers

DATE: 4/20/2016

Alt Align Set 1: 49 of 138



- 10' Contours
- ▶ Stream
- Minor Culvert
- Major Culvert
- Wetland
- Water
- Temporary Impacts

0 200 400  
Feet



ACOE PERMIT: POA-2013-396

PLAN VIEW MAPS

APPLICANT: Alaska Industrial Development  
and Export Authority (AIDEA)

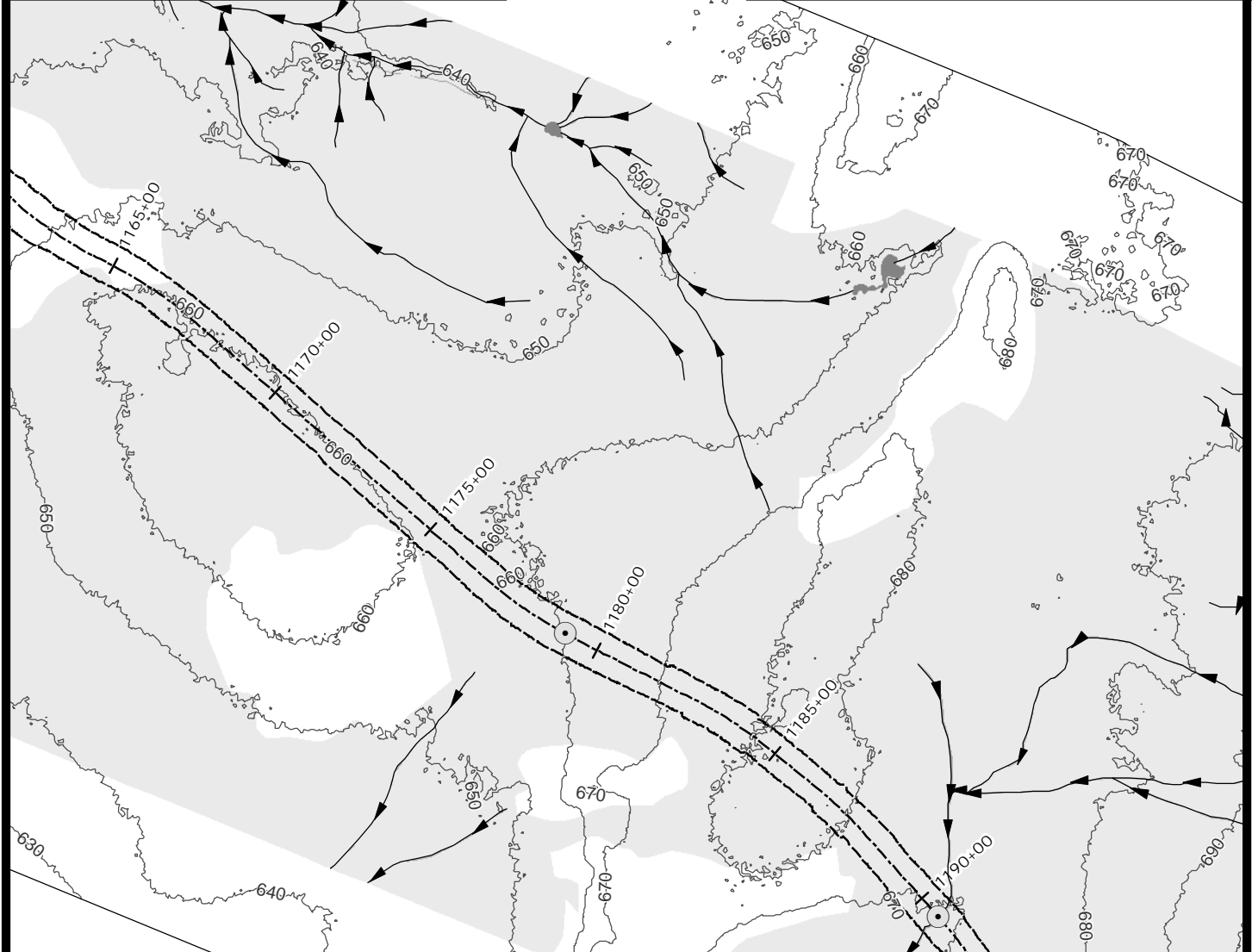
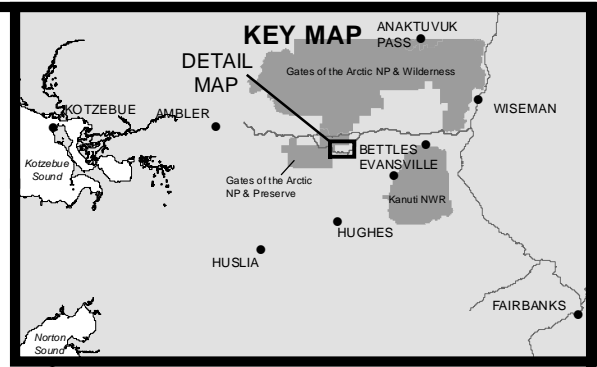
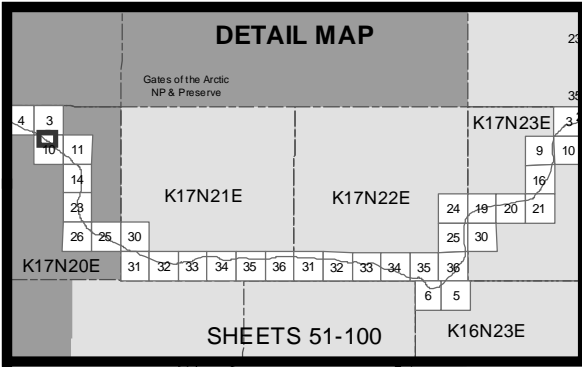
PROJECT: Ambler Mining District  
Industrial Access Project

LOCATION: Ambler Mining District

WATERBODY: Kobuk / Koyukuk / Alatna Rivers

DATE: 4/20/2016

Alt Align Set 1: 50 of 138



- 10' Contours
- Stream
- Minor Culvert
- Wetland
- Pond
- Stream
- Temporary Impacts

0 200 400  
Feet



ACOE PERMIT: POA-2013-396

PLAN VIEW MAPS

APPLICANT: Alaska Industrial Development and Export Authority (AIDEA)

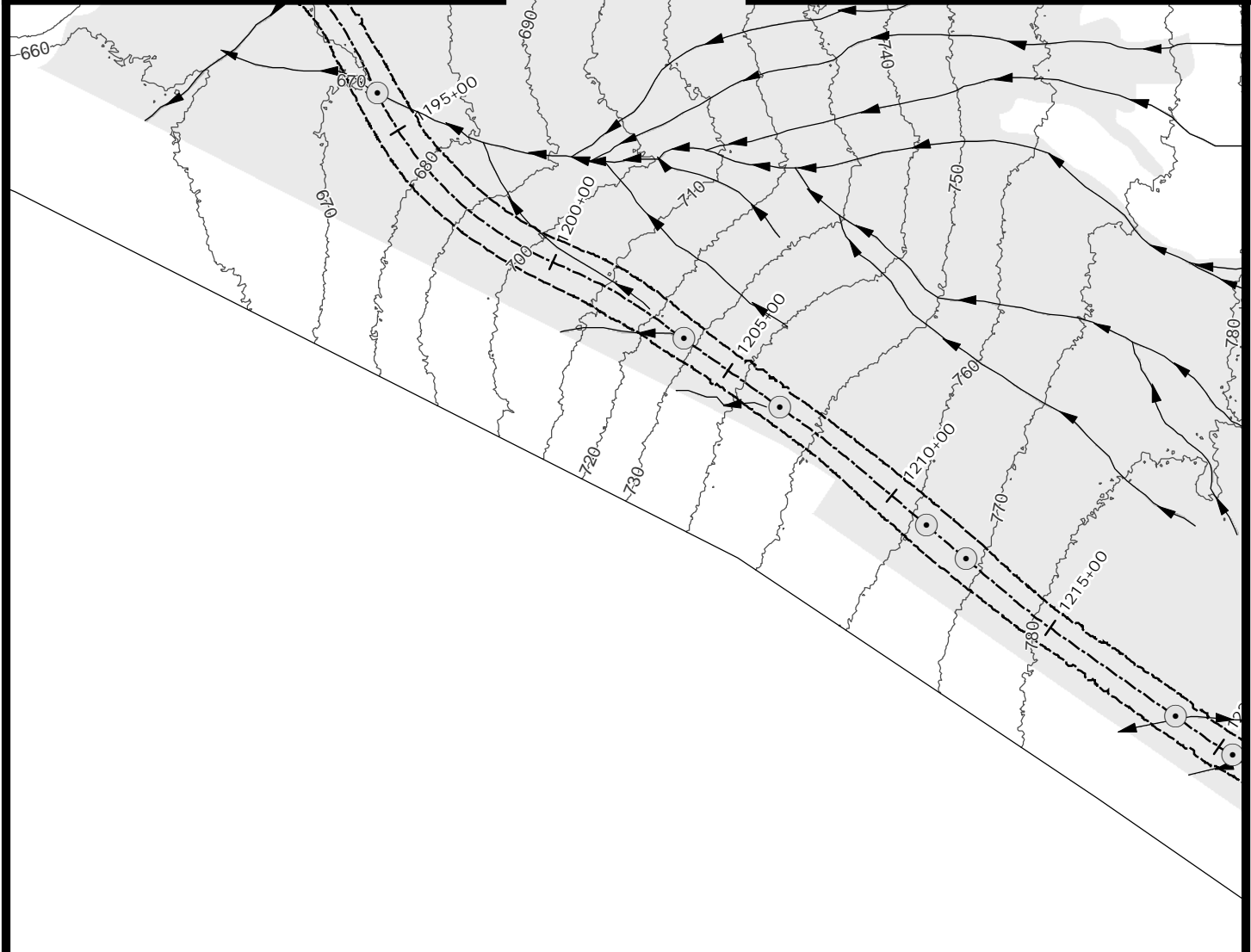
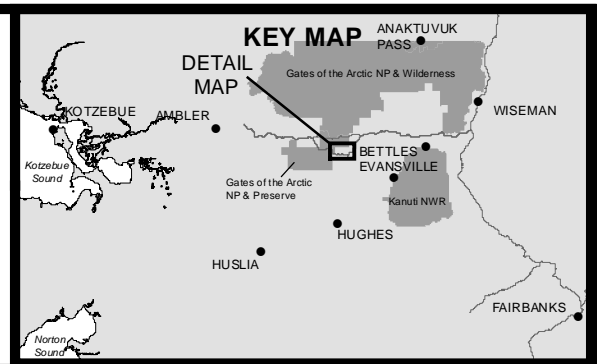
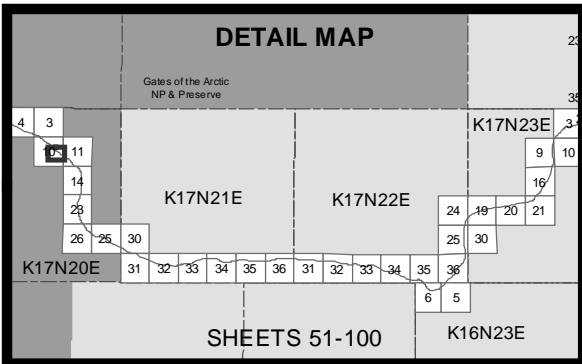
PROJECT: Ambler Mining District Industrial Access Project

LOCATION: Ambler Mining District

WATERBODY: Kobuk / Koyukuk / Alatna Rivers

DATE: 4/20/2016

Alt Align Set 1: 51 of 138



- 10' Contours
- ▶ Stream
- Minor Culvert
- Wetland
- Stream
- Temporary Impacts

0 200 400  
Feet



ACOE PERMIT: POA-2013-396

PLAN VIEW MAPS

APPLICANT: Alaska Industrial Development  
and Export Authority (AIDEA)

PROJECT: Ambler Mining District  
Industrial Access Project

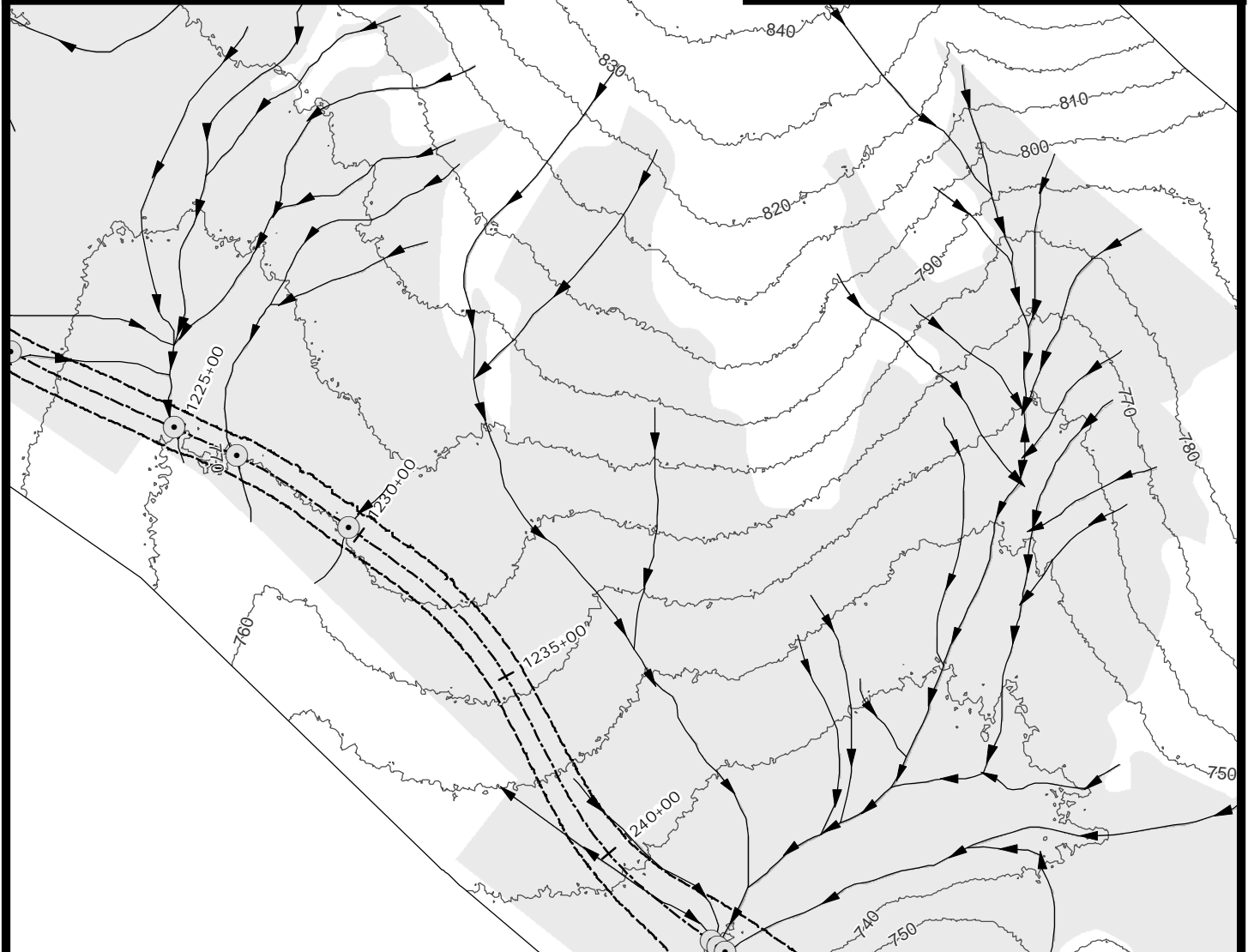
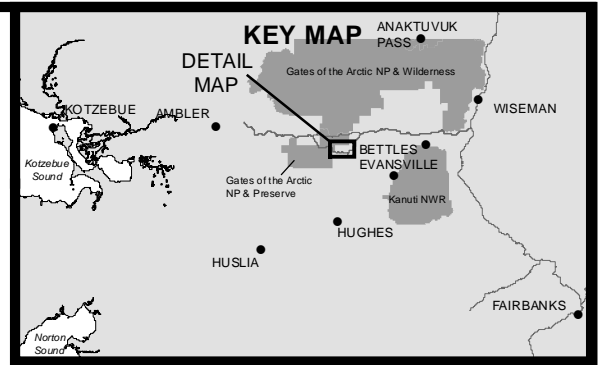
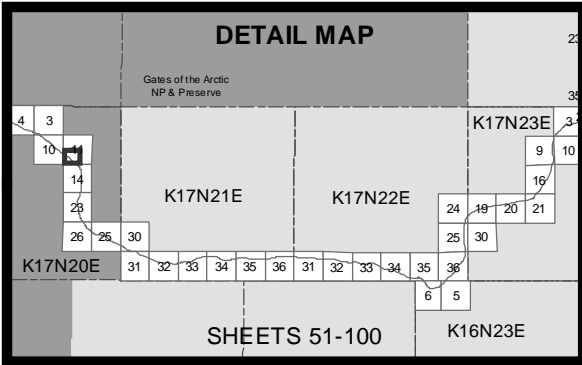
LOCATION: Ambler Mining District

WATERBODY: Kobuk / Koyukuk / Alatna Rivers

DATE: 4/20/2016

Alt Align Set 1: 52 of 138





- 10' Contours
- Stream
- Minor Culvert
- Wetland
- Stream
- ⬜ Temporary Impacts

0 200 400  
Feet



ACOE PERMIT: POA-2013-396

PLAN VIEW MAPS

APPLICANT: Alaska Industrial Development  
and Export Authority (AIDEA)

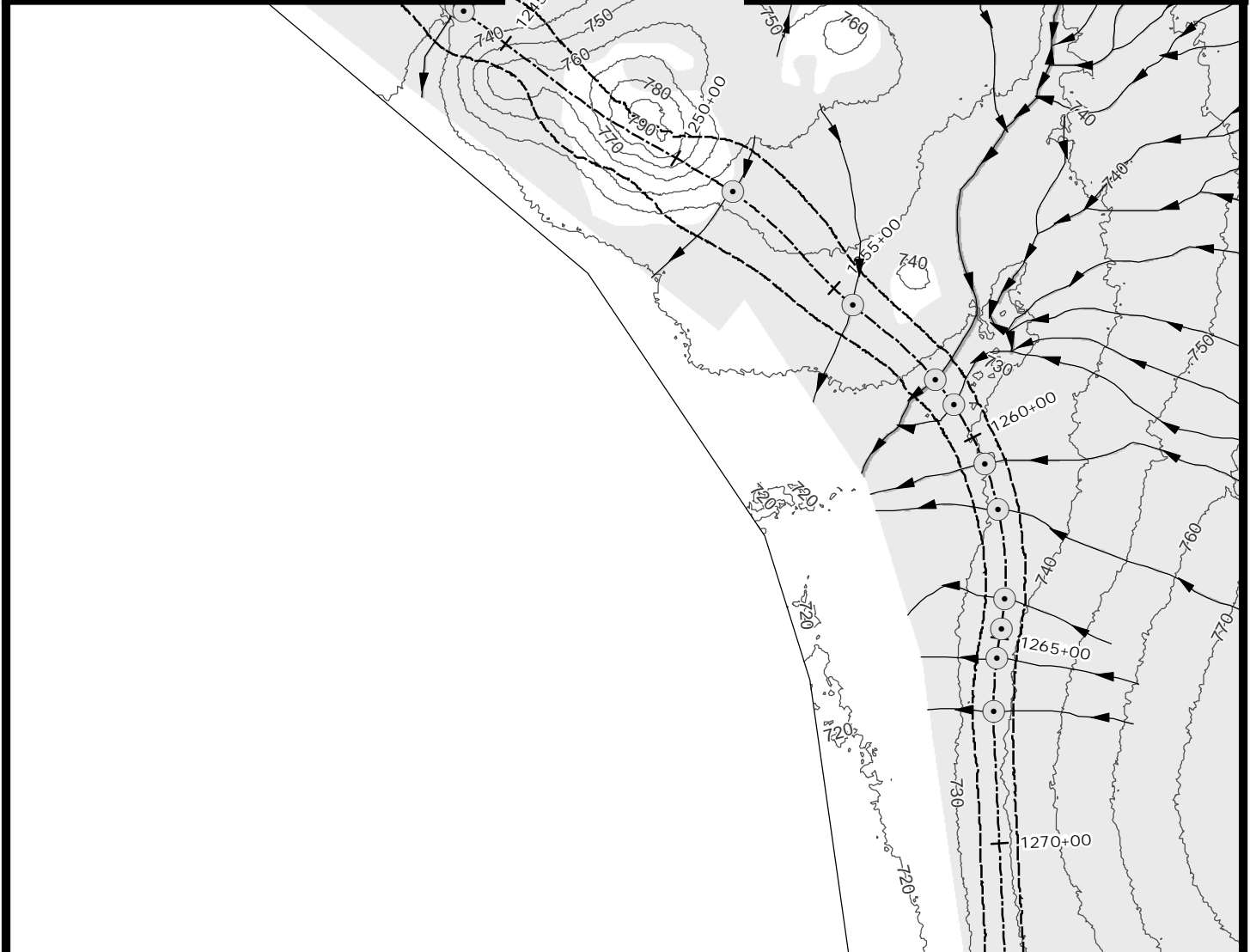
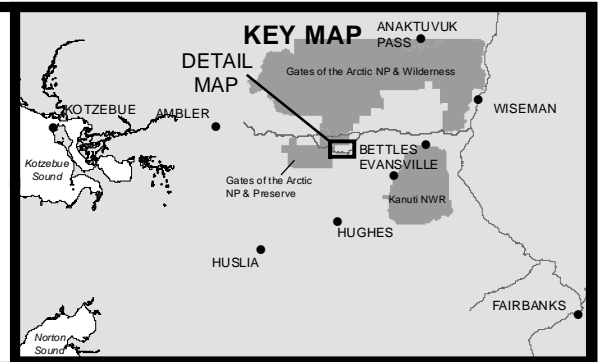
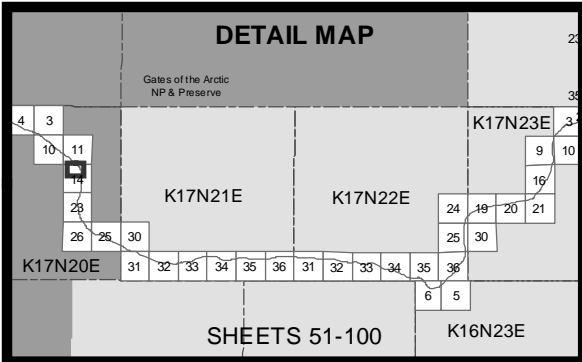
PROJECT: Ambler Mining District  
Industrial Access Project

LOCATION: Ambler Mining District

WATERBODY: Kobuk / Koyukuk / Alatna Rivers

DATE: 4/20/2016

Alt Align Set 1: 53 of 138



- 10' Contours
- Stream
- Minor Culvert
- Wetland
- Stream
- Temporary Impacts

0 200 400  
Feet



ACOE PERMIT: POA-2013-396

PLAN VIEW MAPS

APPLICANT: Alaska Industrial Development  
and Export Authority (AIDEA)

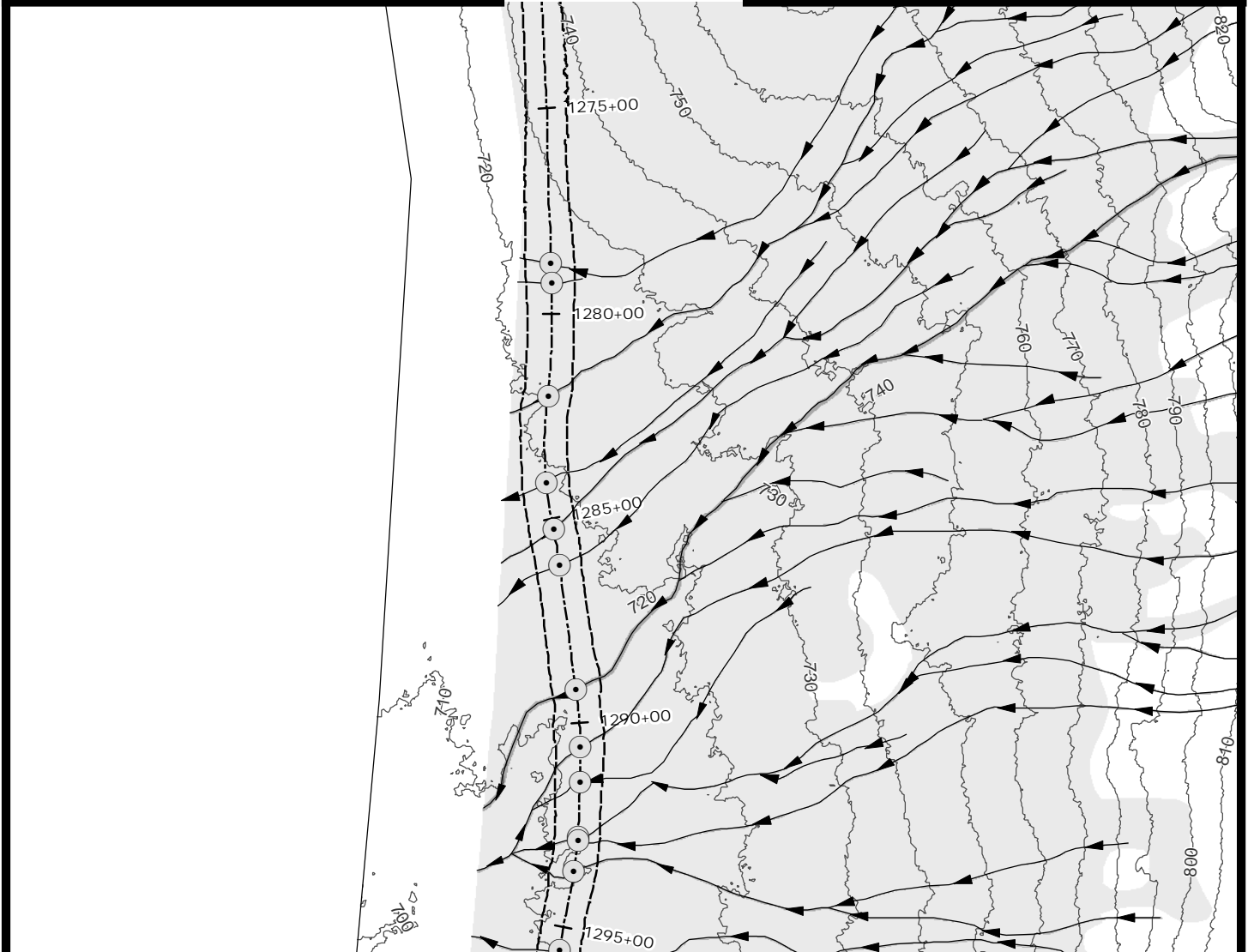
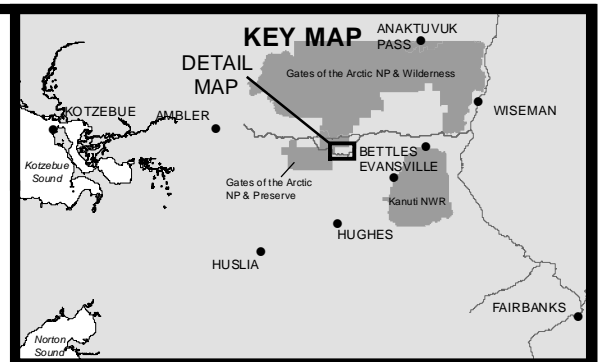
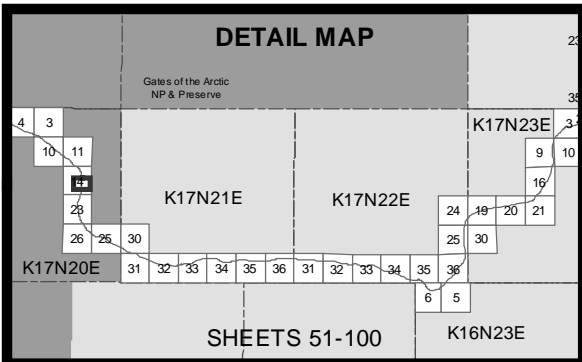
PROJECT: Ambler Mining District  
Industrial Access Project

LOCATION: Ambler Mining District

WATERBODY: Kobuk / Koyukuk / Alatna Rivers

DATE: 4/20/2016

Alt Align Set 1: 54 of 138



- 10' Contours
- Stream
- Minor Culvert
- Wetland
- Stream
- ⌈ Temporary Impacts

0 200 400  
Feet



ACOE PERMIT: POA-2013-396

PLAN VIEW MAPS

APPLICANT: Alaska Industrial Development  
and Export Authority (AIDEA)

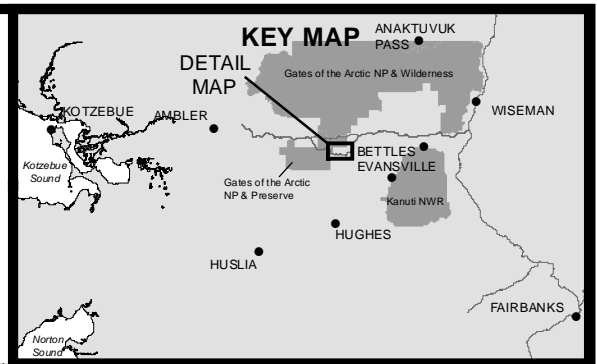
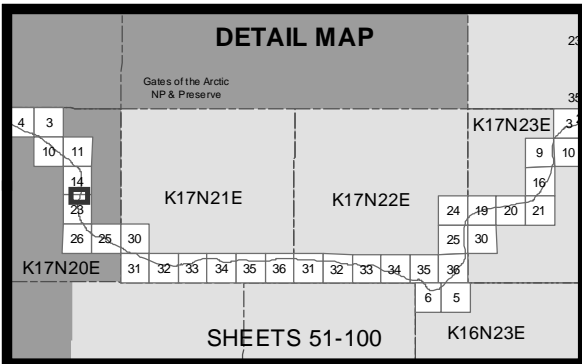
PROJECT: Ambler Mining District  
Industrial Access Project

LOCATION: Ambler Mining District

WATERBODY: Kobuk / Koyukuk / Alatna Rivers

DATE: 4/20/2016

Alt Align Set 1: 55 of 138



- 10' Contours
- Access Road
- Stream
- Temporary Impacts
- Minor Culvert
- Wetland
- Pond
- Stream

0 200 400  
Feet



ACOE PERMIT: POA-2013-396

PLAN VIEW MAPS

APPLICANT: Alaska Industrial Development and Export Authority (AIDEA)

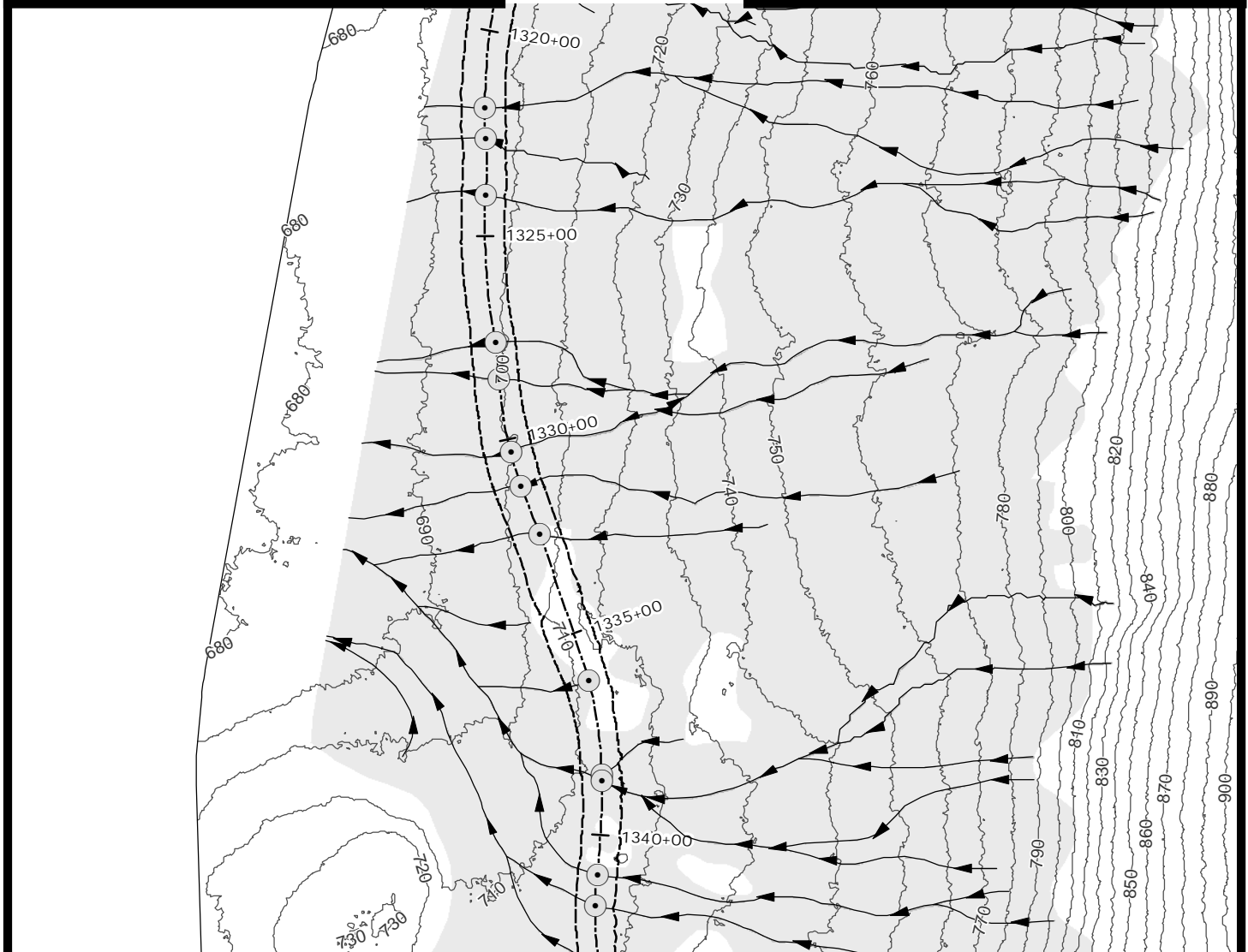
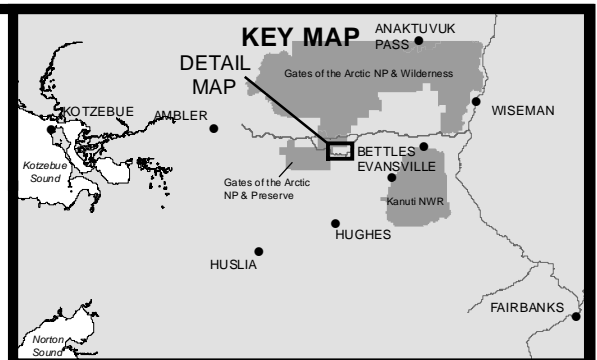
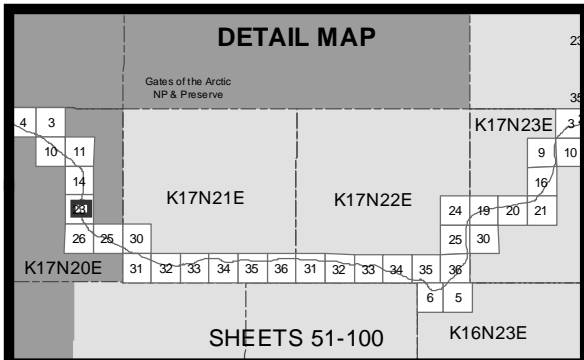
PROJECT: Ambler Mining District Industrial Access Project

LOCATION: Ambler Mining District

WATERBODY: Kobuk / Koyukuk / Alatna Rivers

DATE: 4/20/2016

Alt Align Set 1: 56 of 138



- 10' Contours
- Stream
- Minor Culvert
- Wetland
- Stream
- - - Temporary Impacts

0 200 400  
Feet



ACOE PERMIT: POA-2013-396

PLAN VIEW MAPS

APPLICANT: Alaska Industrial Development  
and Export Authority (AIDEA)

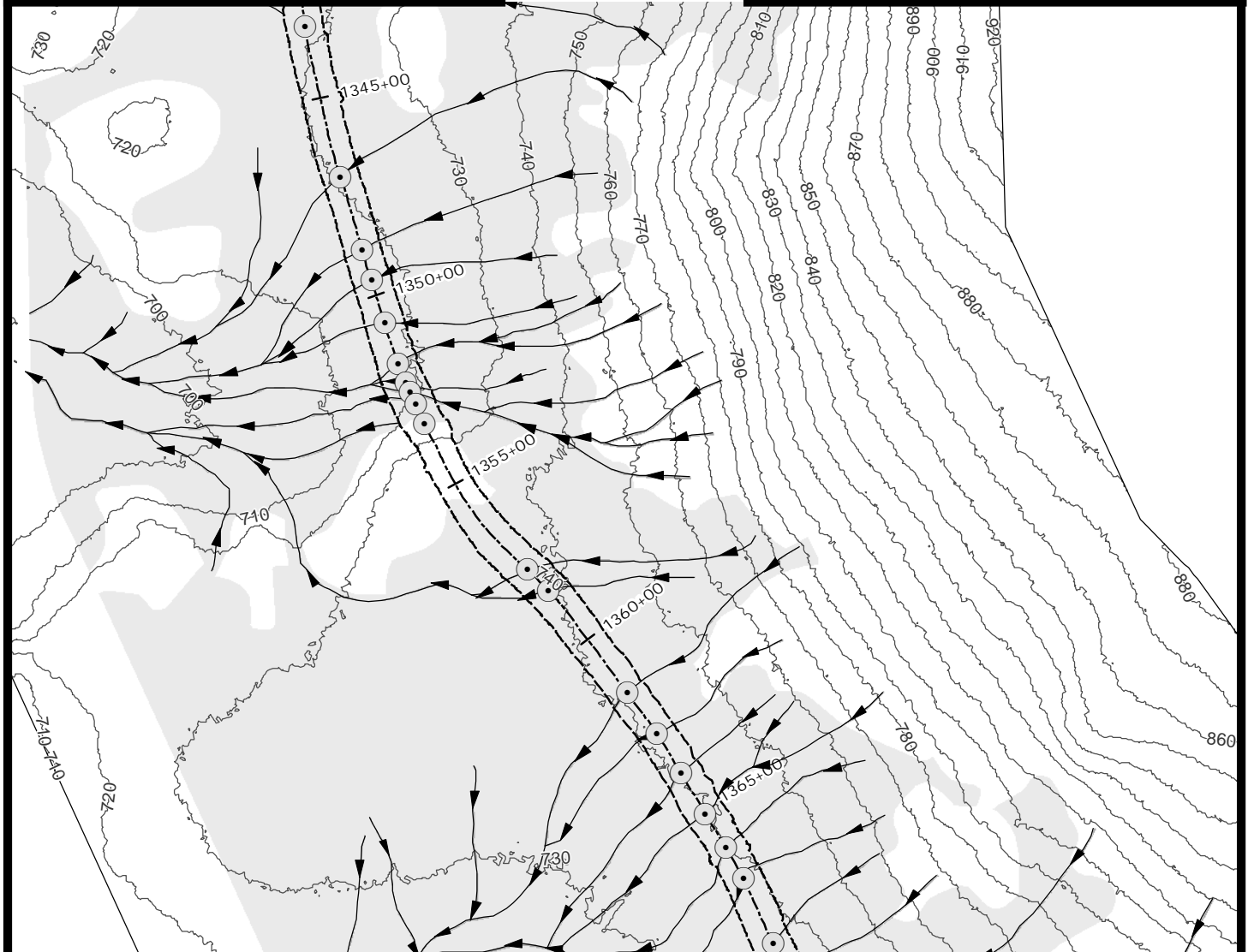
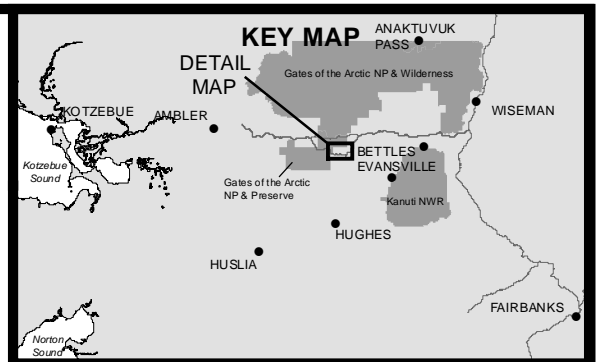
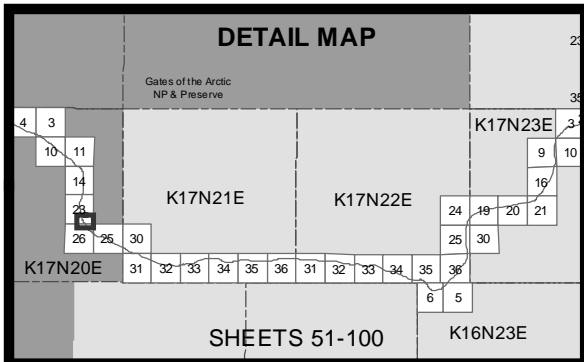
PROJECT: Ambler Mining District  
Industrial Access Project

LOCATION: Ambler Mining District

WATERBODY: Kobuk / Koyukuk / Alatna Rivers

DATE: 4/20/2016

Alt Align Set 1: 57 of 138



- 10' Contours
- Stream
- Minor Culvert
- Wetland
- Stream
- Temporary Impacts

0 200 400  
Feet



ACOE PERMIT: POA-2013-396

PLAN VIEW MAPS

APPLICANT: Alaska Industrial Development  
and Export Authority (AIDEA)

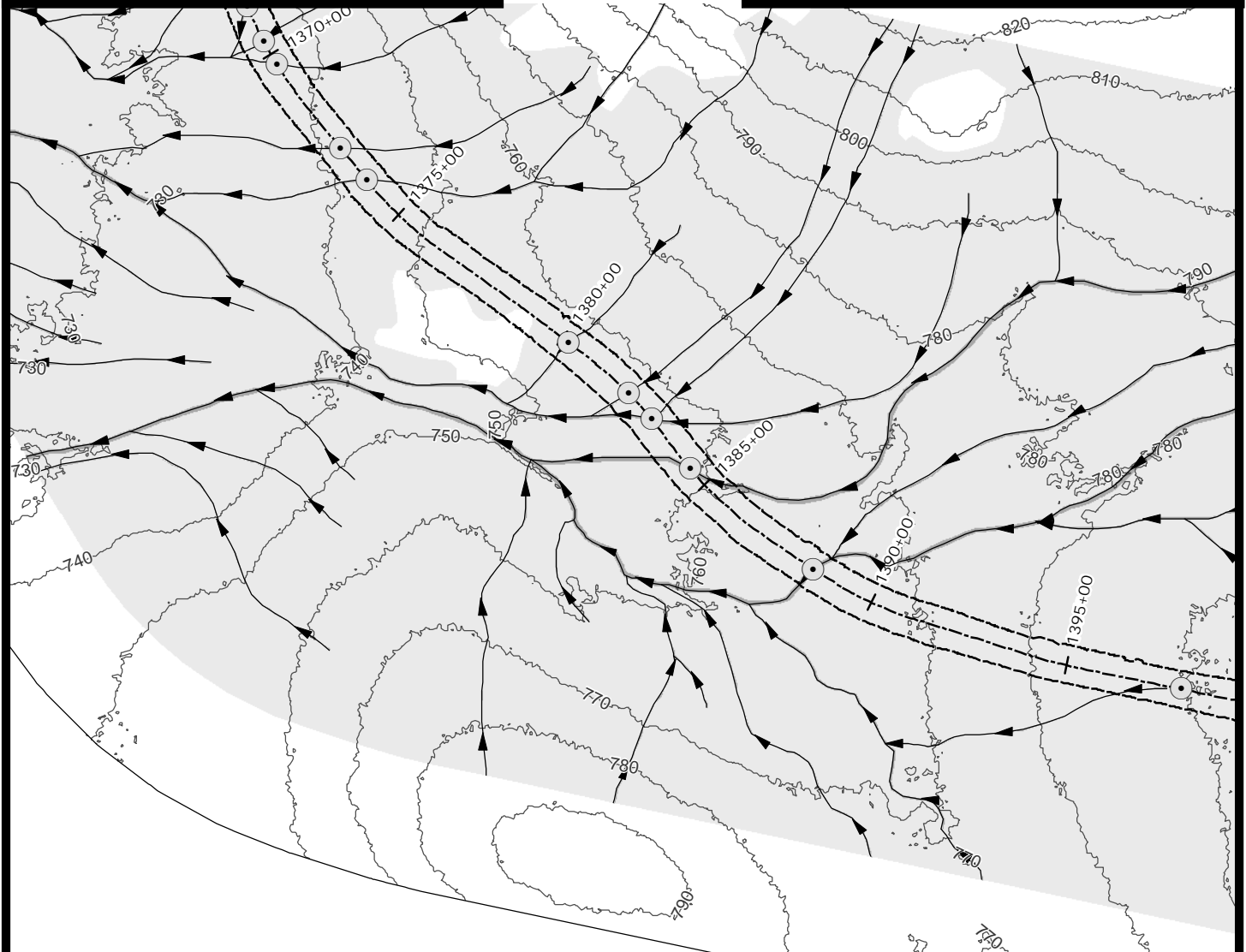
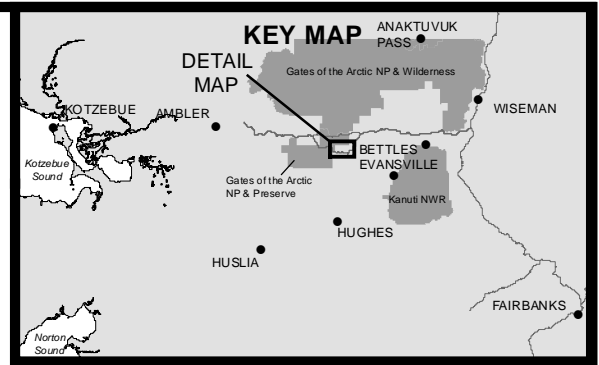
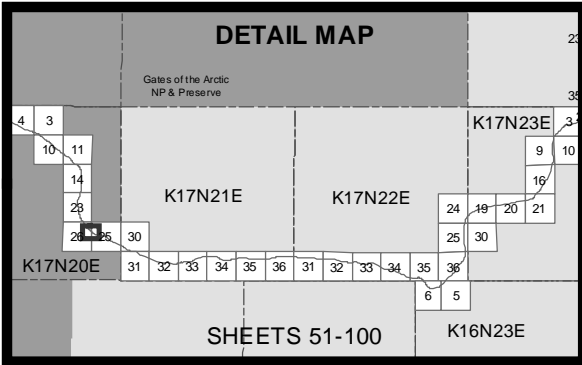
PROJECT: Ambler Mining District  
Industrial Access Project

LOCATION: Ambler Mining District

WATERBODY: Kobuk / Koyukuk / Alatna Rivers

DATE: 4/20/2016

Alt Align Set 1: 58 of 138



- 10' Contours
- ▶ Stream
- Minor Culvert
- Wetland
- Stream
- Temporary Impacts

0 200 400  
Feet



ACOE PERMIT: POA-2013-396

PLAN VIEW MAPS

APPLICANT: Alaska Industrial Development  
and Export Authority (AIDEA)

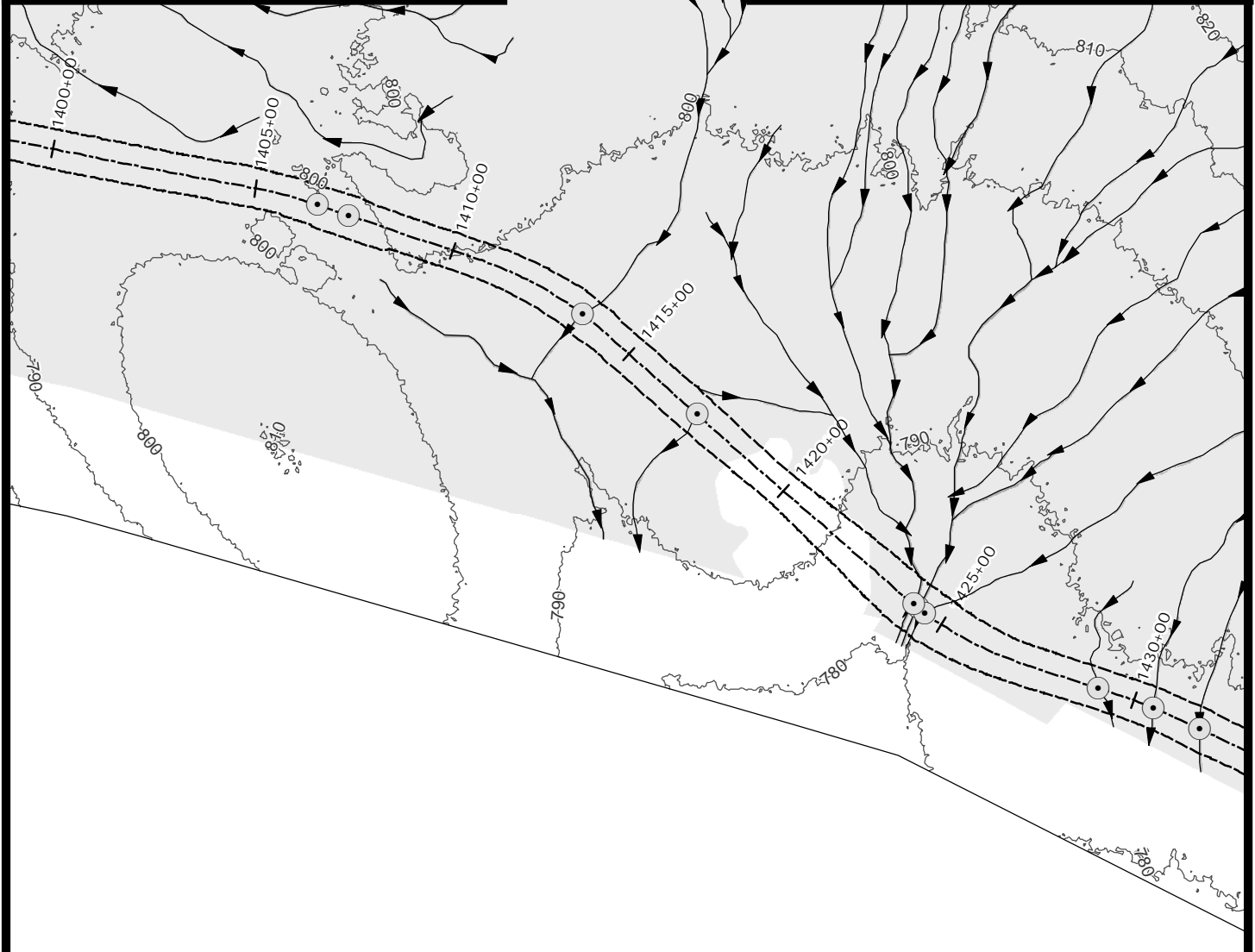
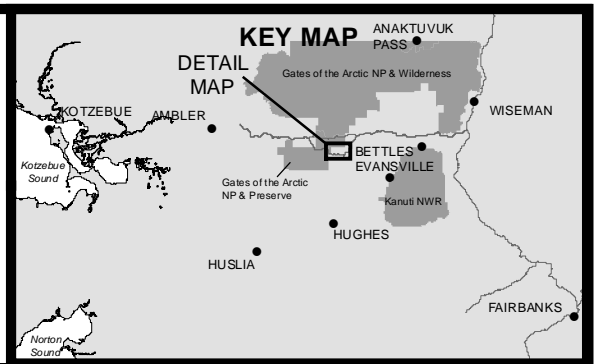
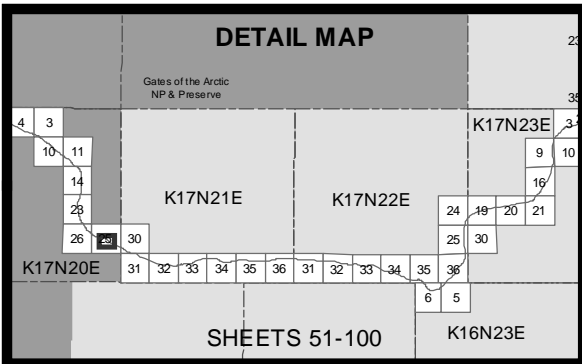
PROJECT: Ambler Mining District  
Industrial Access Project

LOCATION: Ambler Mining District

WATERBODY: Kobuk / Koyukuk / Alatna Rivers

DATE: 4/20/2016

Alt Align Set 1: 59 of 138



- 10' Contours
- ▶ Stream
- Minor Culvert
- Wetland
- Stream
- Temporary Impacts

0 200 400  
Feet



ACOE PERMIT: POA-2013-396

PLAN VIEW MAPS

APPLICANT: Alaska Industrial Development and Export Authority (AIDEA)

PROJECT: Ambler Mining District Industrial Access Project

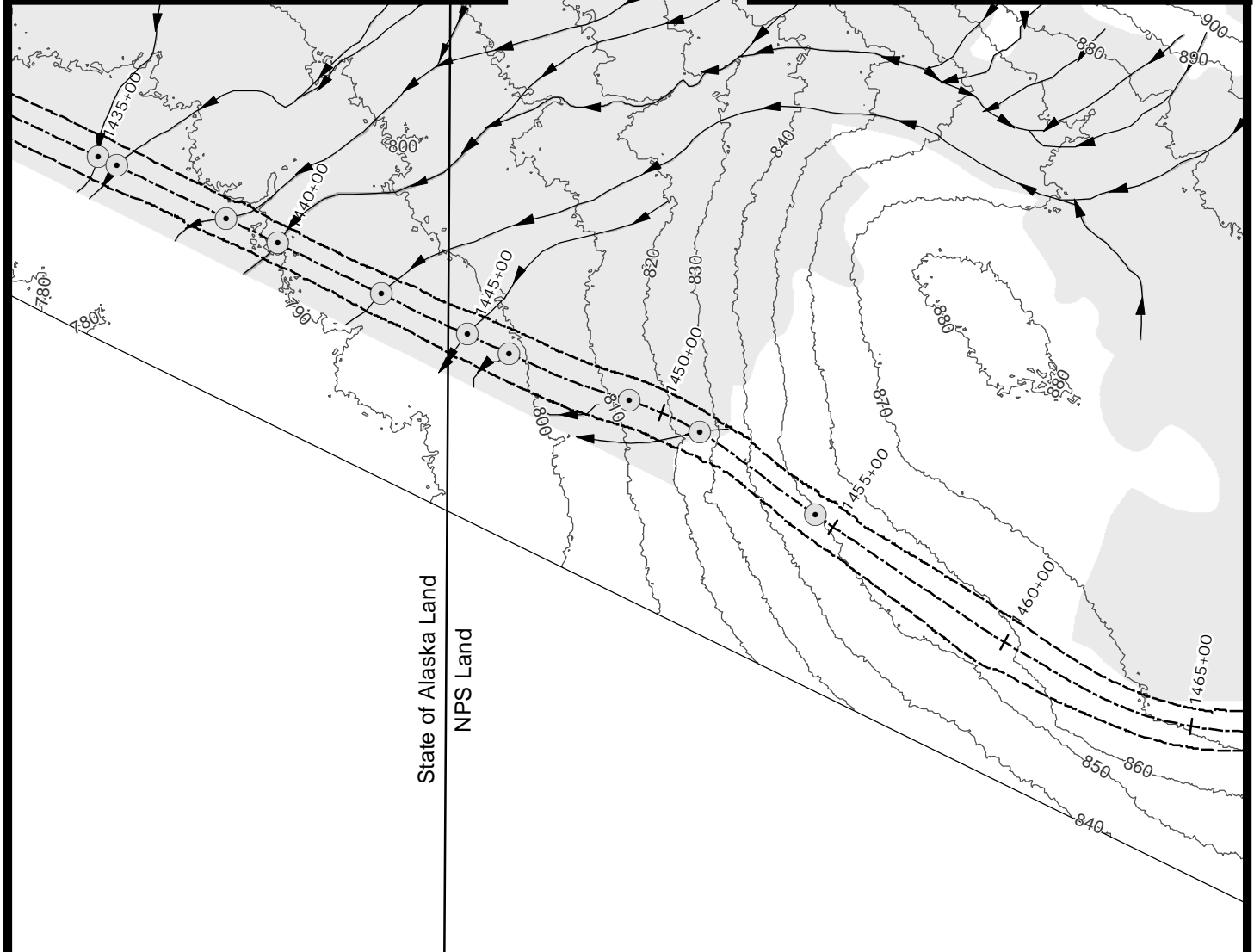
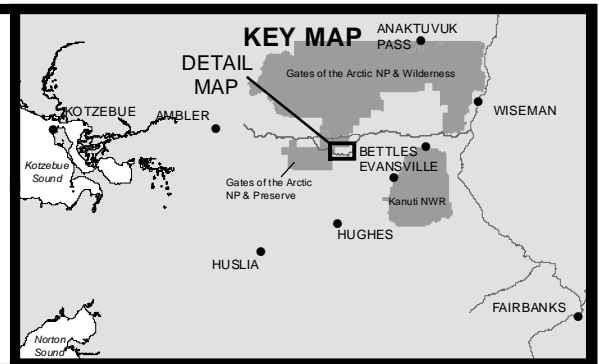
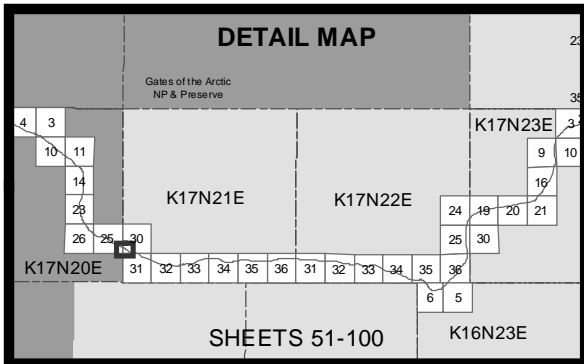
LOCATION: Ambler Mining District

WATERBODY: Kobuk / Koyukuk / Alatna Rivers

DATE: 4/20/2016

Alt Align Set 1: 60 of 138





- 10' Contours
- ▶ Stream
- Minor Culvert
- Wetland
- Stream
- Temporary Impacts

0 200 400  
Feet



ACOE PERMIT: POA-2013-396

PLAN VIEW MAPS

APPLICANT: Alaska Industrial Development  
and Export Authority (AIDEA)

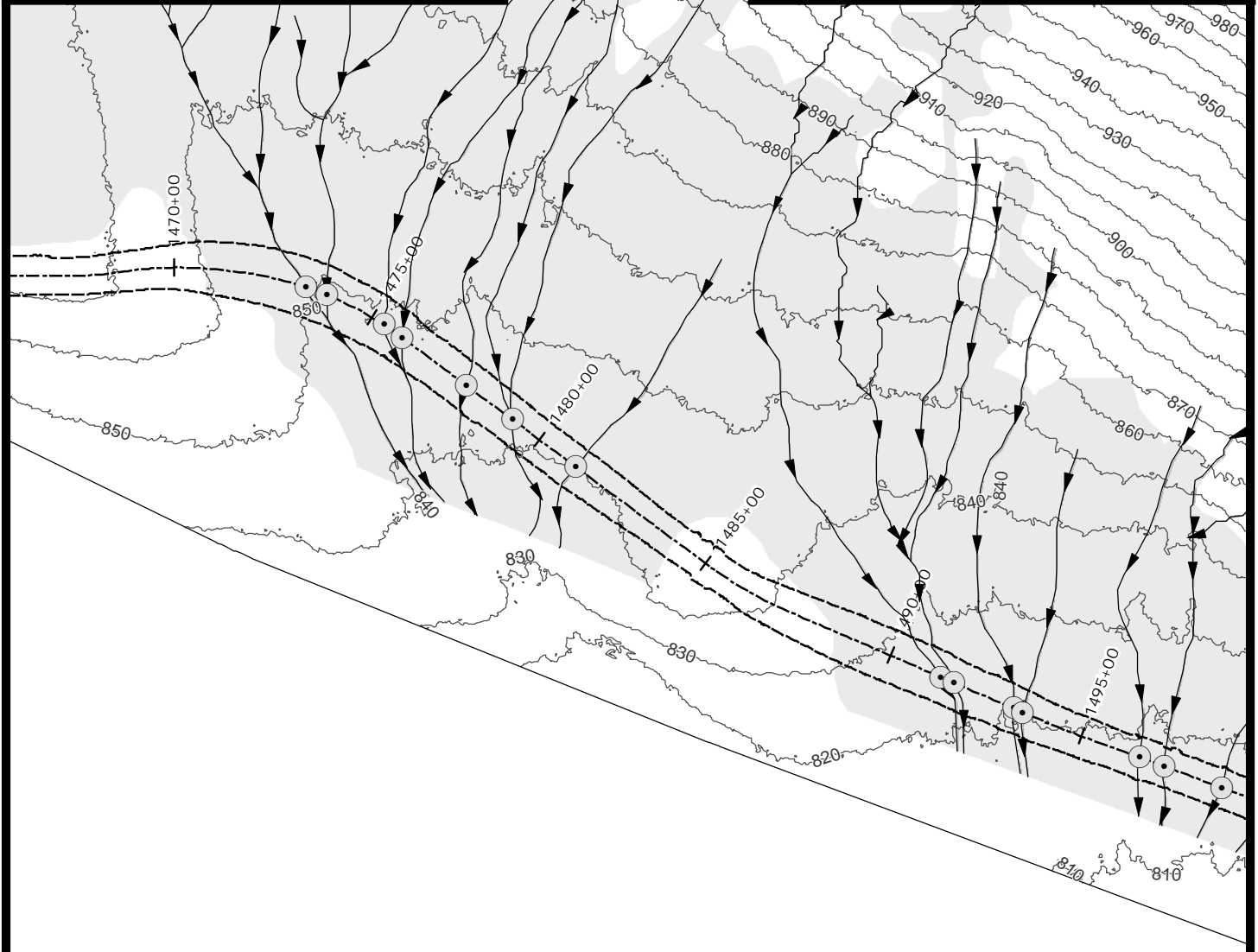
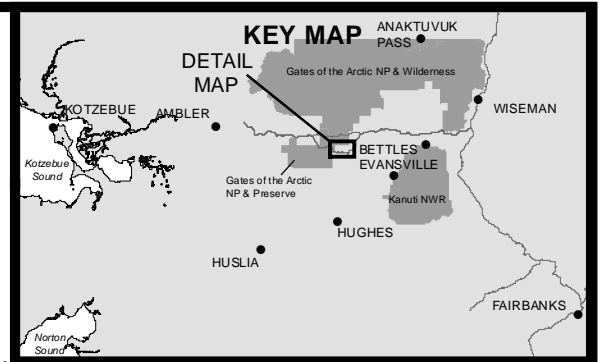
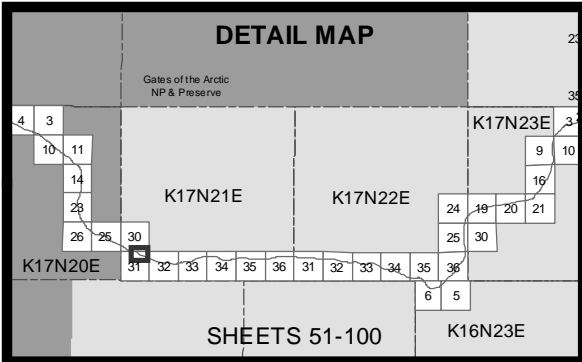
PROJECT: Ambler Mining District  
Industrial Access Project

LOCATION: Ambler Mining District

WATERBODY: Kobuk / Koyukuk / Alatna Rivers

DATE: 4/20/2016

Alt Align Set 1: 61 of 138



- 10' Contours
- ▶ Stream
- Minor Culvert
- Wetland
- Stream
- Temporary Impacts

0 200 400  
Feet



ACOE PERMIT: POA-2013-396

PLAN VIEW MAPS

APPLICANT: Alaska Industrial Development  
and Export Authority (AIDEA)

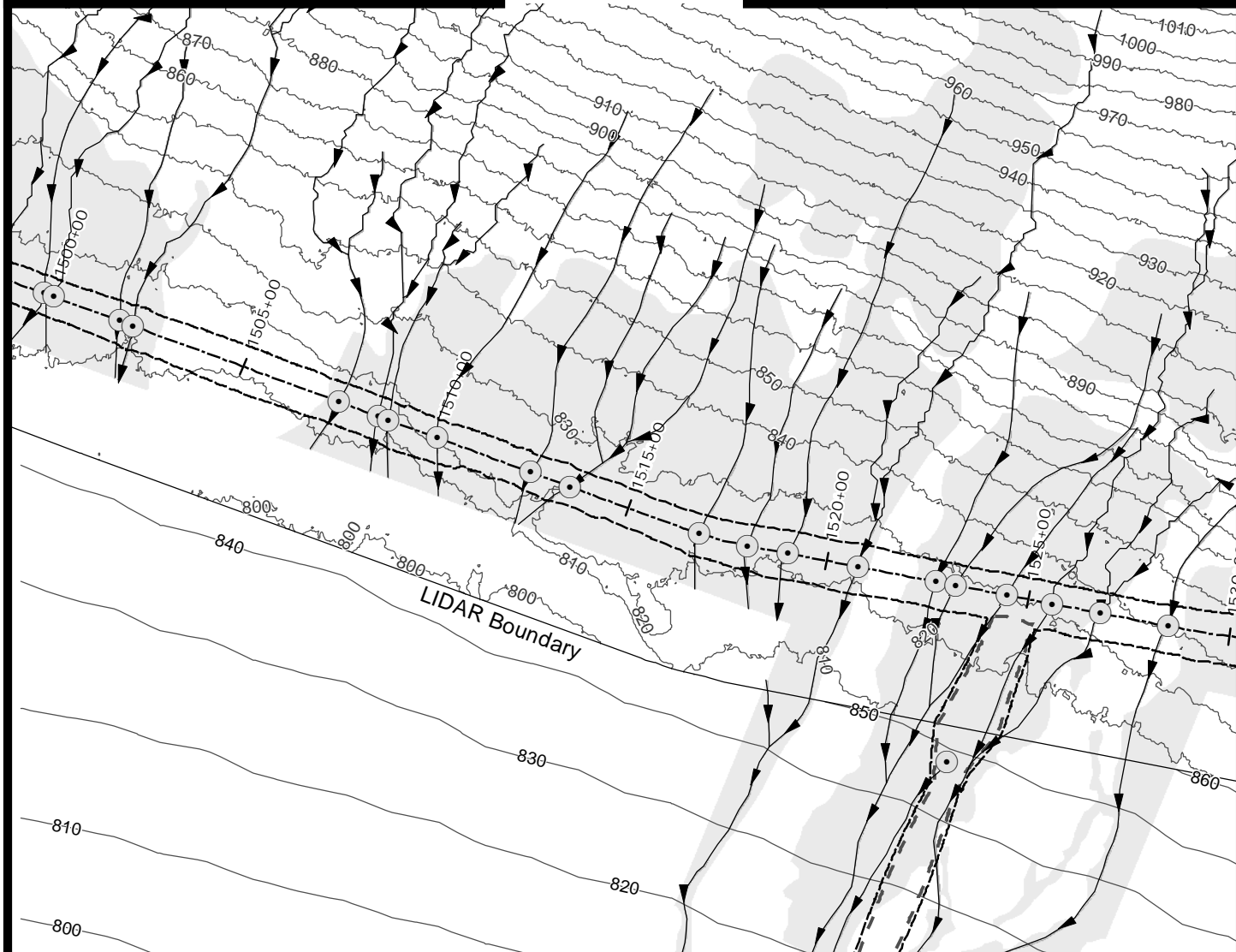
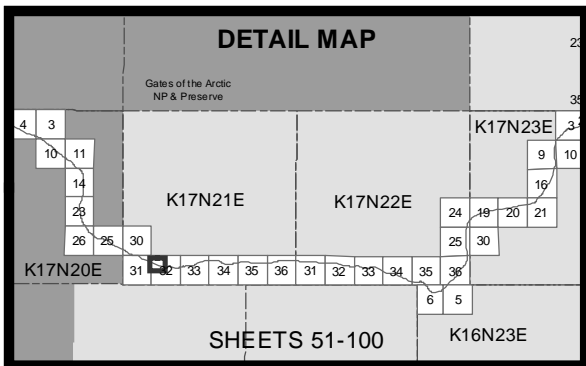
PROJECT: Ambler Mining District  
Industrial Access Project

LOCATION: Ambler Mining District

WATERBODY: Kobuk / Koyukuk / Alatna Rivers

DATE: 4/20/2016

Alt Align Set 1: 62 of 138



- 10' Contours
- ▶ Stream
- Minor Culvert
- Wetland
- Stream
- Access Road
- Temporary Impacts

0 200 400  
Feet



ACOE PERMIT: POA-2013-396

PLAN VIEW MAPS

APPLICANT: Alaska Industrial Development  
and Export Authority (AIDEA)

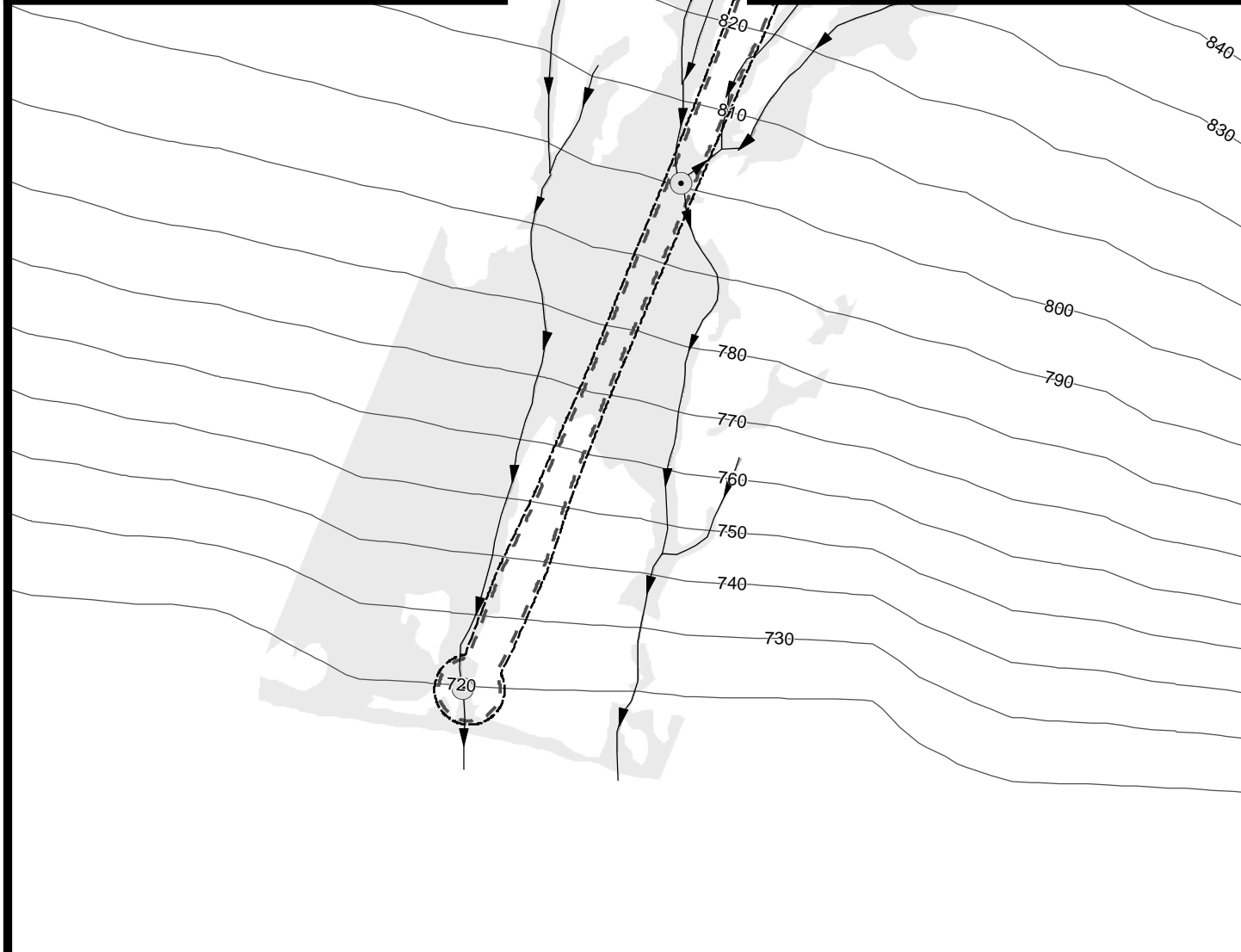
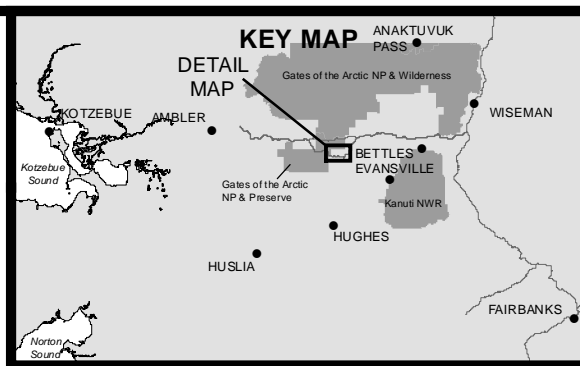
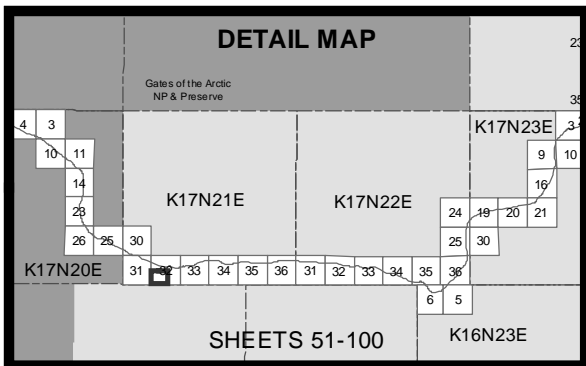
PROJECT: Ambler Mining District  
Industrial Access Project

LOCATION: Ambler Mining District

WATERBODY: Kobuk / Koyukuk / Alatna Rivers

DATE: 4/20/2016

Alt Align Set 1: 63 of 138



- Stream
- Minor Culvert
- Wetland
- Stream
- Access Road
- Temporary Impacts

0 200 400  
Feet



ACOE PERMIT: POA-2013-396

PLAN VIEW MAPS

APPLICANT: Alaska Industrial Development  
and Export Authority (AIDEA)

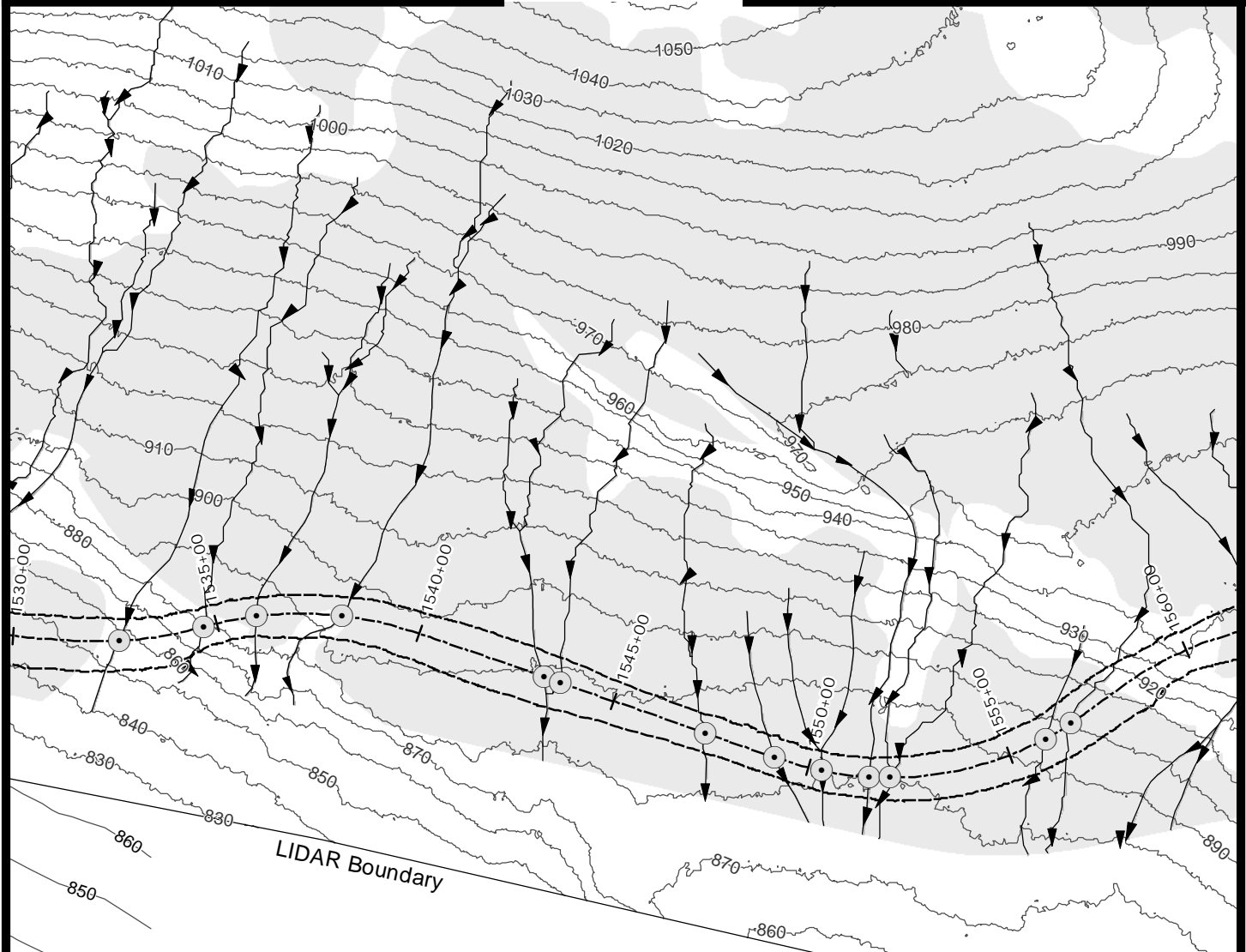
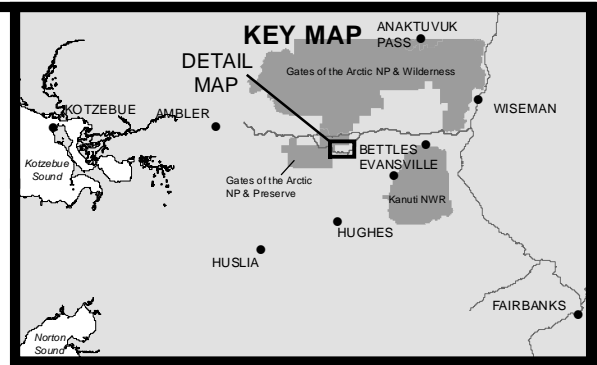
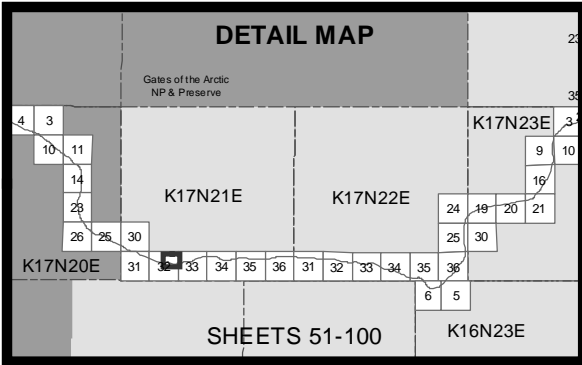
PROJECT: Ambler Mining District  
Industrial Access Project

LOCATION: Ambler Mining District

WATERBODY: Kobuk / Koyukuk / Alatna Rivers

DATE: 4/20/2016

Alt Align Set 1: 64 of 138



- 10' Contours
- ▶ Stream
- Minor Culvert
- Wetland
- Stream
- Temporary Impacts

0 200 400  
Feet



ACOE PERMIT: POA-2013-396

PLAN VIEW MAPS

APPLICANT: Alaska Industrial Development  
and Export Authority (AIDEA)

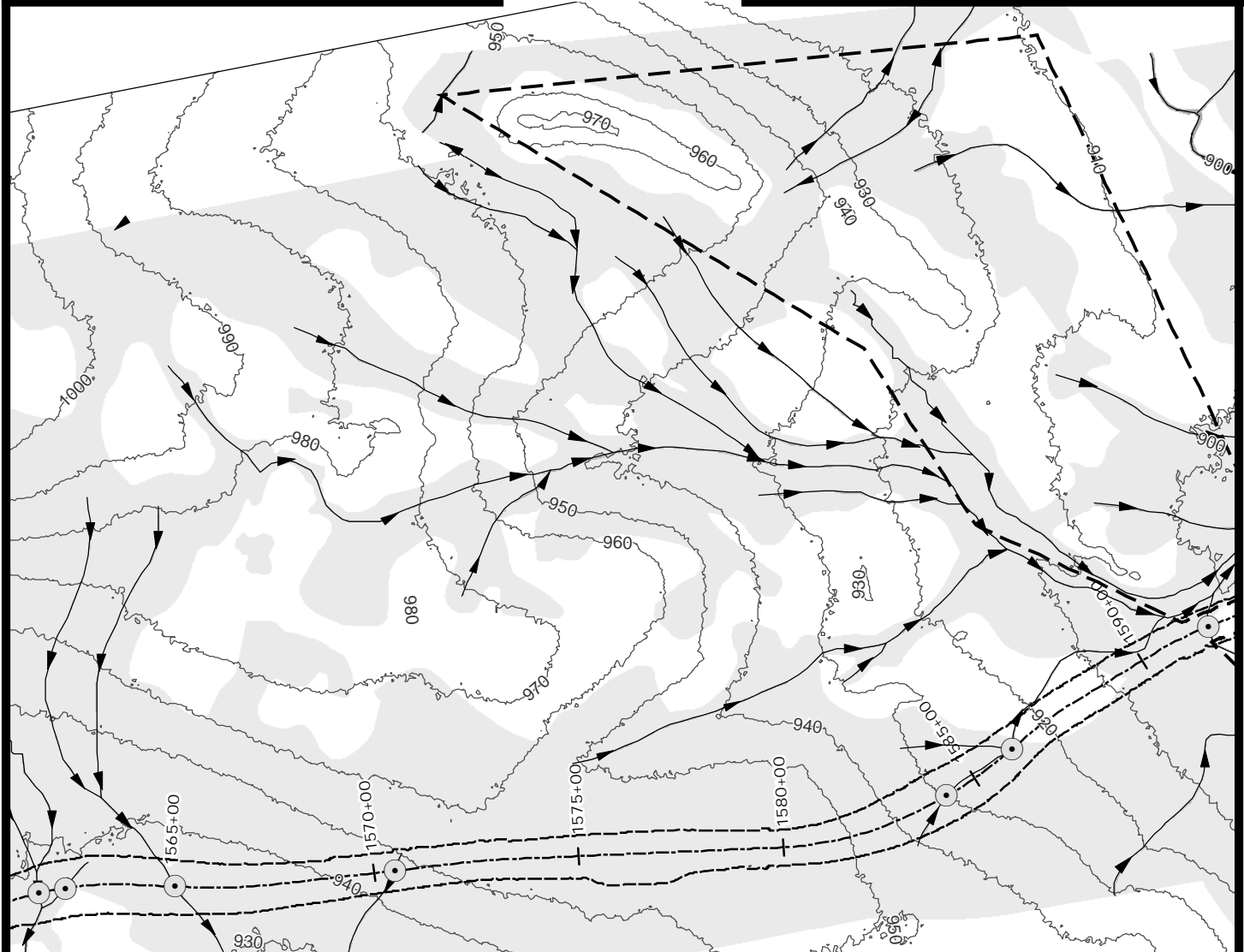
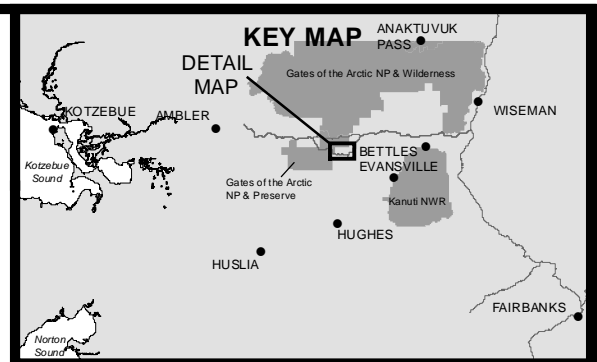
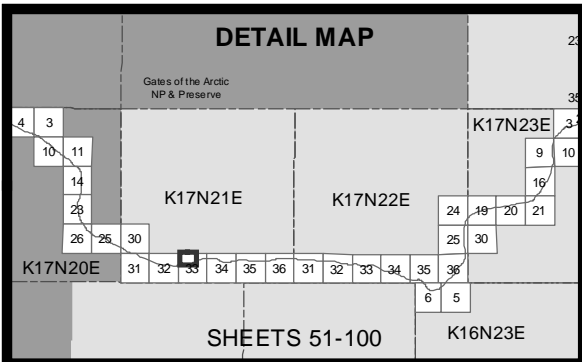
PROJECT: Ambler Mining District  
Industrial Access Project

LOCATION: Ambler Mining District

WATERBODY: Kobuk / Koyukuk / Alatna Rivers

DATE: 4/20/2016

Alt Align Set 1: 65 of 138



- 10' Contours
- ▶ Stream
- Minor Culvert
- Wetland
- Stream
- Material Site
- Temporary Impacts

0 200 400  
Feet



ACOE PERMIT: POA-2013-396

PLAN VIEW MAPS

APPLICANT: Alaska Industrial Development and Export Authority (AIDEA)

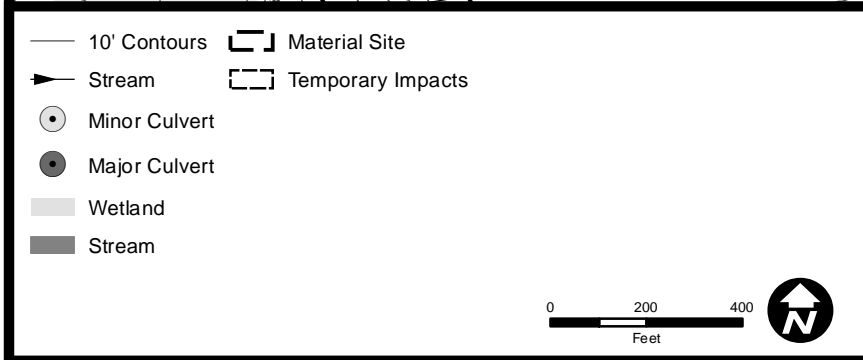
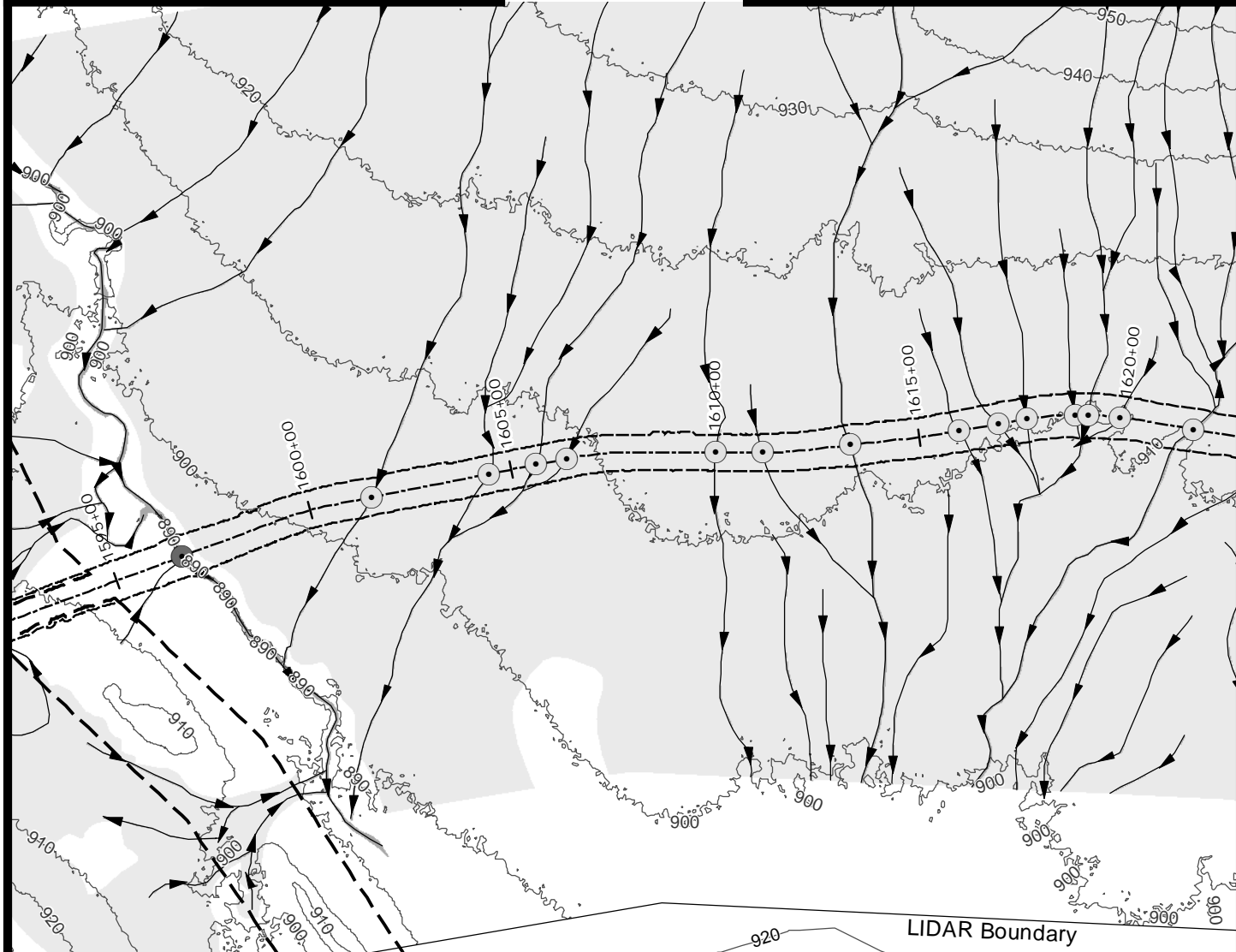
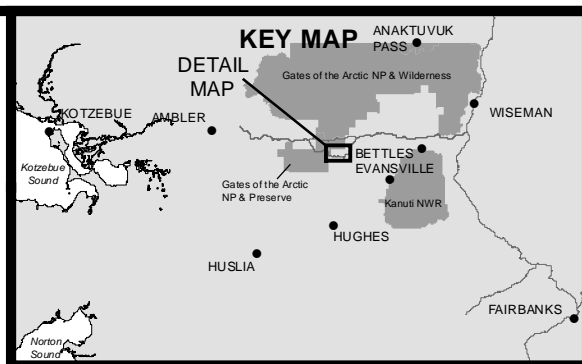
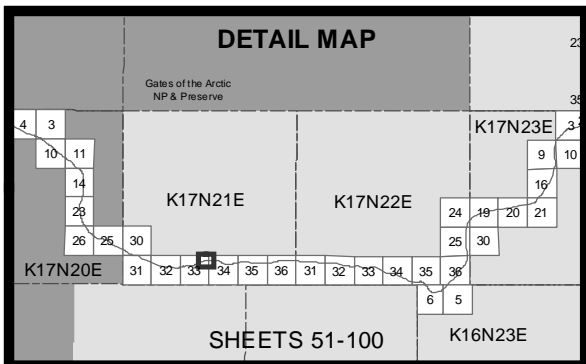
PROJECT: Ambler Mining District Industrial Access Project

LOCATION: Ambler Mining District

WATERBODY: Kobuk / Koyukuk / Alatna Rivers

DATE: 4/20/2016

Alt Align Set 1: 66 of 138



ACOE PERMIT: POA-2013-396

PLAN VIEW MAPS

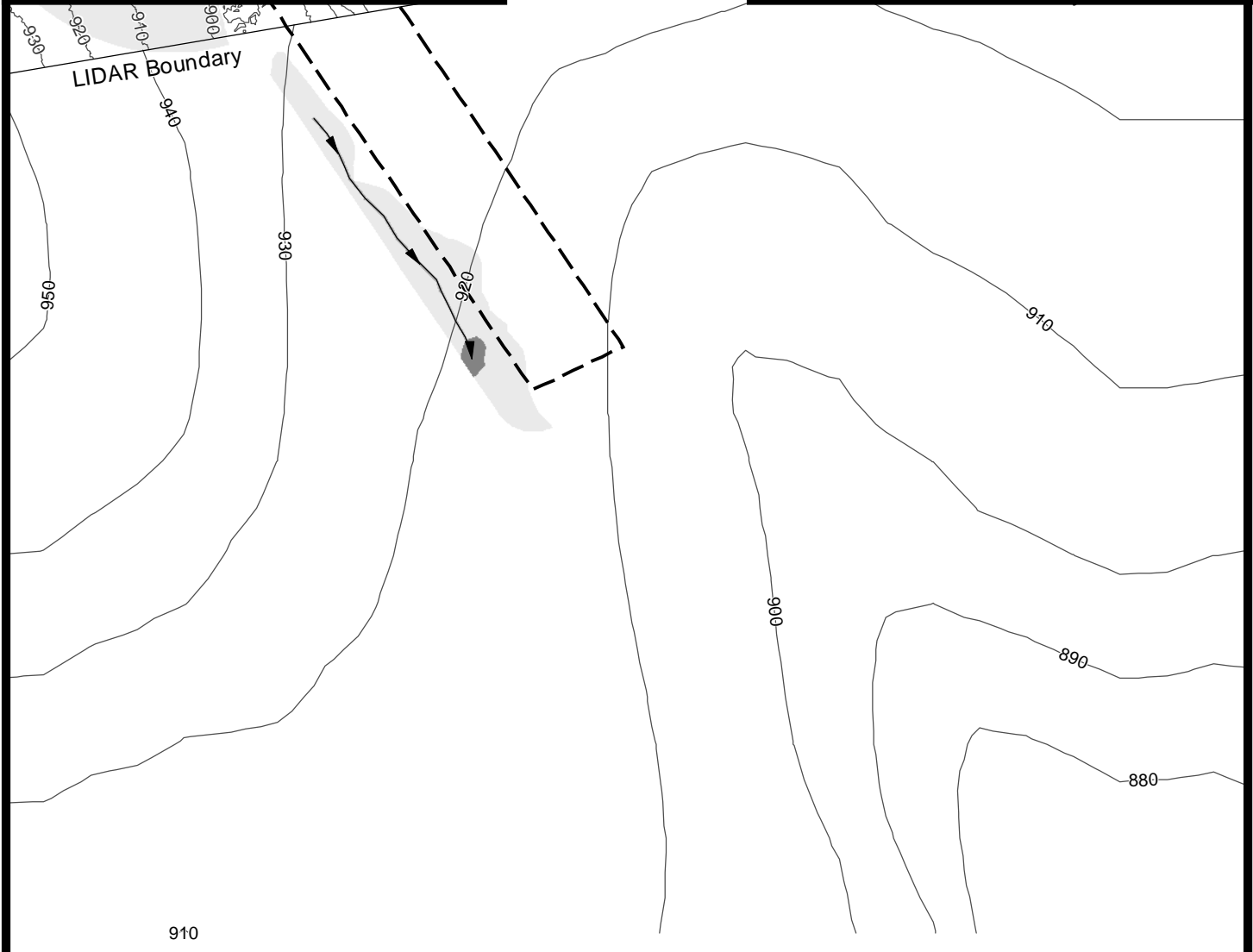
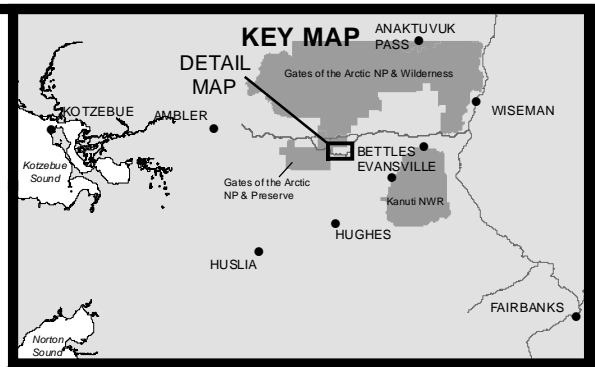
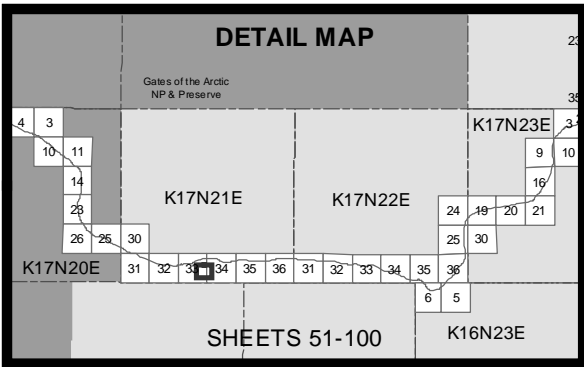
APPLICANT: Alaska Industrial Development and Export Authority (AIDEA)

PROJECT: Ambler Mining District Industrial Access Project

LOCATION: Ambler Mining District

WATERBODY: Kobuk / Koyukuk / Alatna Rivers

DATE: 4/20/2016 Alt Align Set 1: 67 of 138



- 10' Contours
- ▶ Stream
- Wetland
- Pond
- Stream
- Material Site

0 200 400  
Feet



ACOE PERMIT: POA-2013-396

PLAN VIEW MAPS

APPLICANT: Alaska Industrial Development  
and Export Authority (AIDEA)

PROJECT: Ambler Mining District  
Industrial Access Project

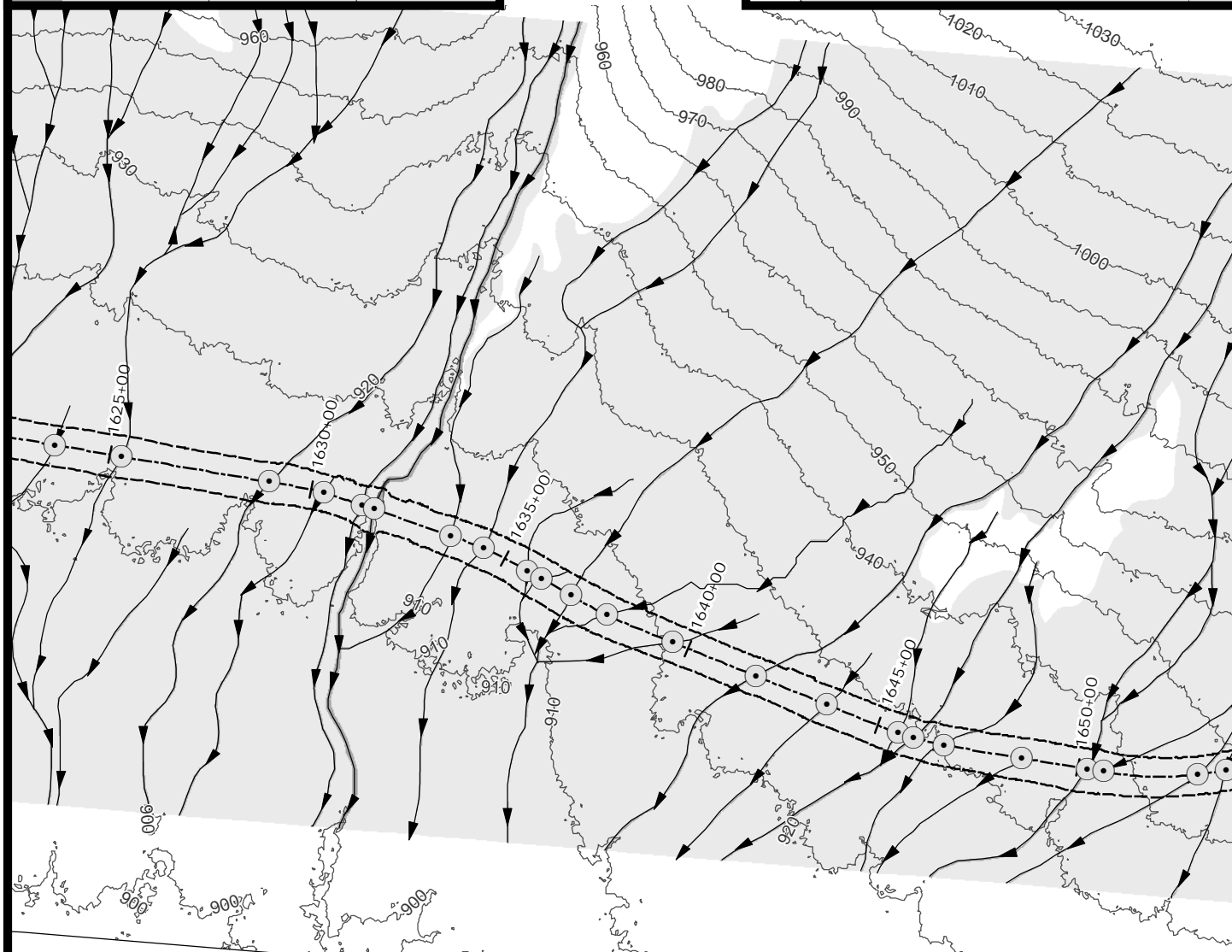
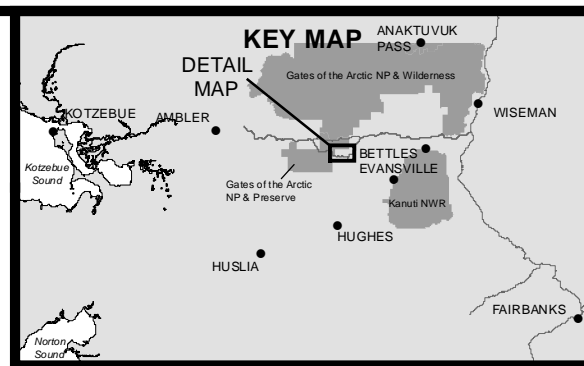
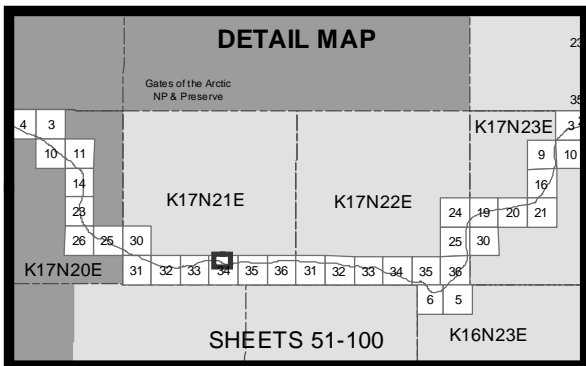
LOCATION: Ambler Mining District

WATERBODY: Kobuk / Koyukuk / Alatna Rivers

DATE: 4/20/2016

Alt Align Set 1: 68 of 138





- 10' Contours
- ➔ Stream
- Minor Culvert
- Wetland
- Stream
- Temporary Impacts

0 200 400  
Feet



ACOE PERMIT: POA-2013-396

PLAN VIEW MAPS

APPLICANT: Alaska Industrial Development  
and Export Authority (AIDEA)

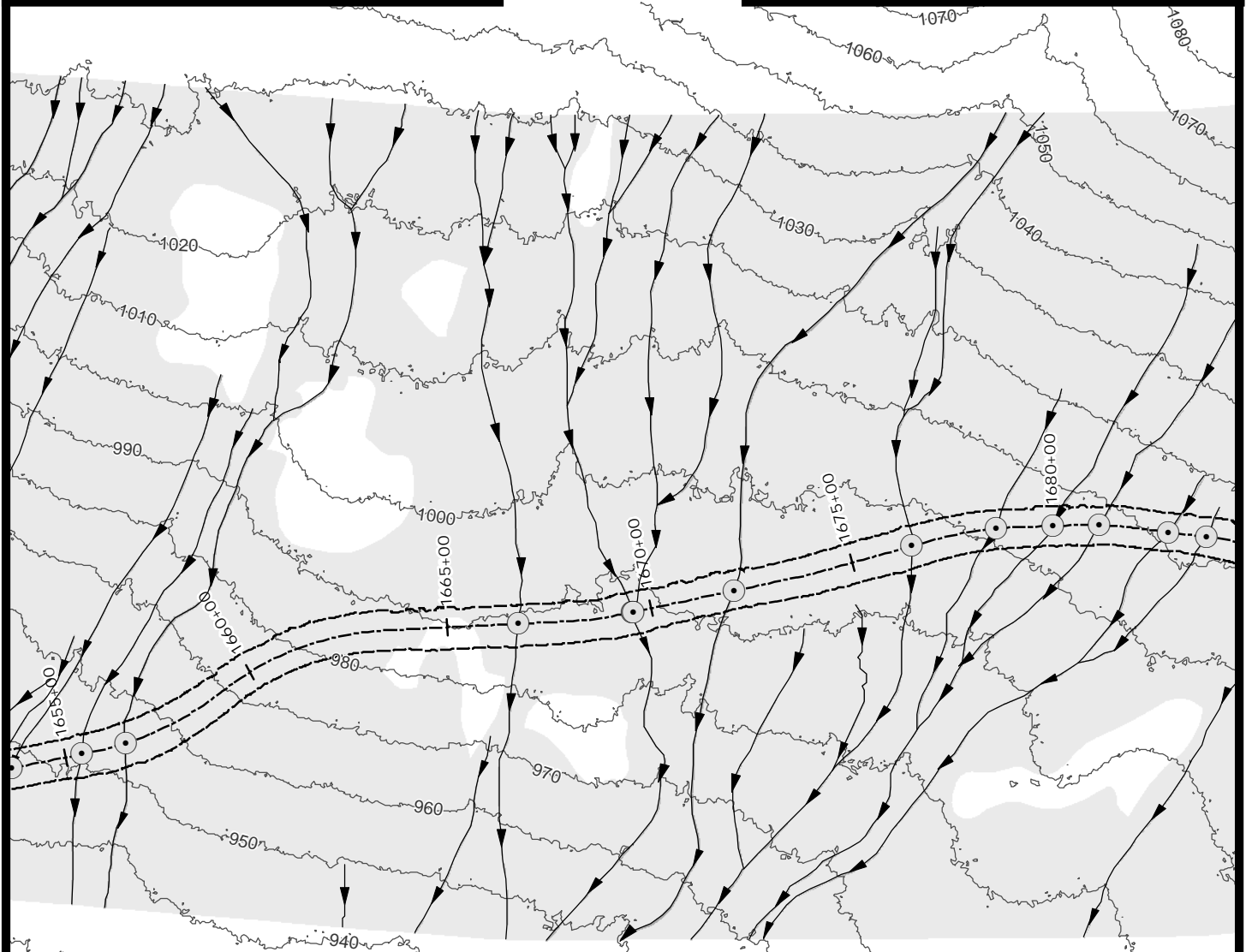
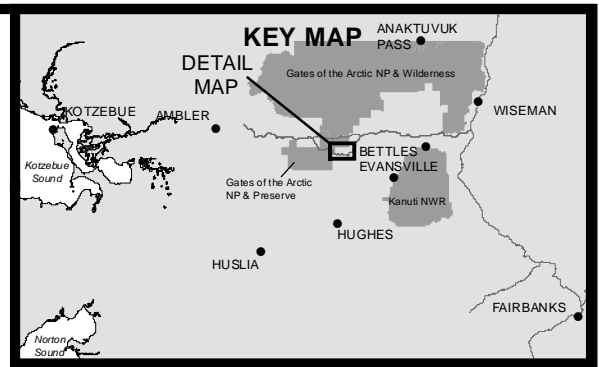
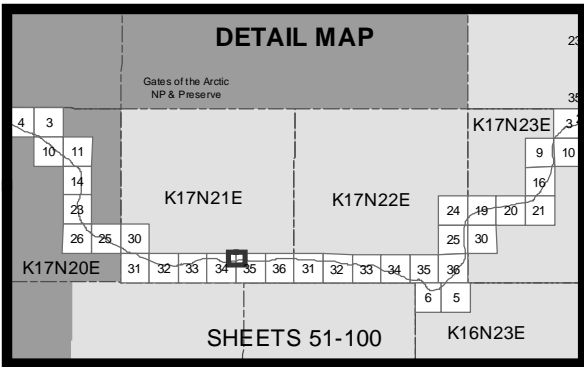
PROJECT: Ambler Mining District  
Industrial Access Project

LOCATION: Ambler Mining District

WATERBODY: Kobuk / Koyukuk / Alatna Rivers

DATE: 4/20/2016

Alt Align Set 1: 69 of 138



ACOE PERMIT: POA-2013-396

PLAN VIEW MAPS

APPLICANT: Alaska Industrial Development and Export Authority (AIDEA)

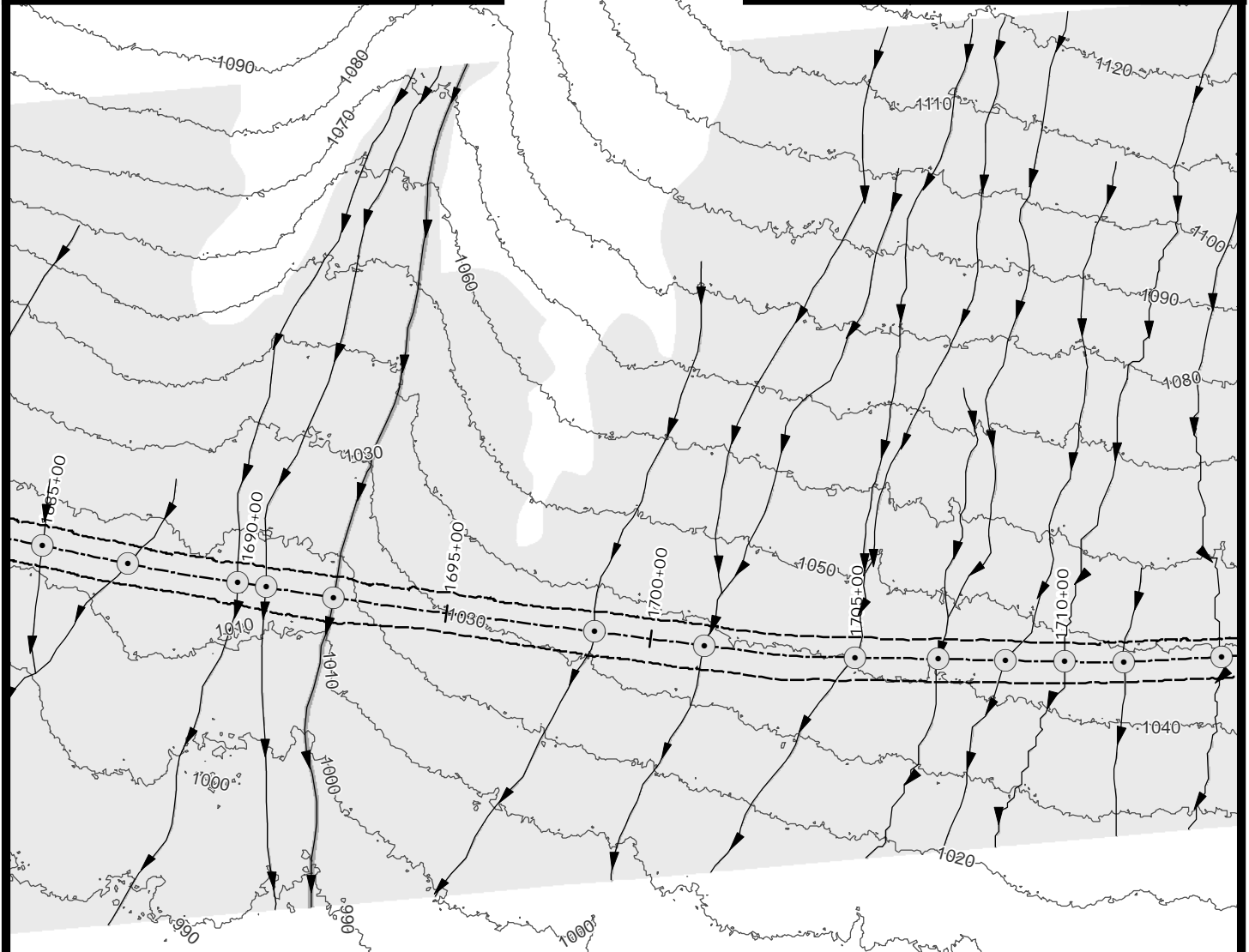
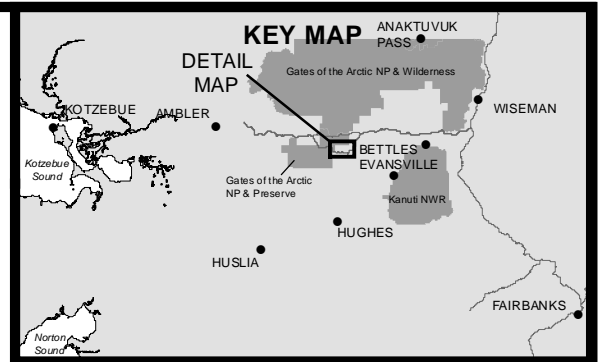
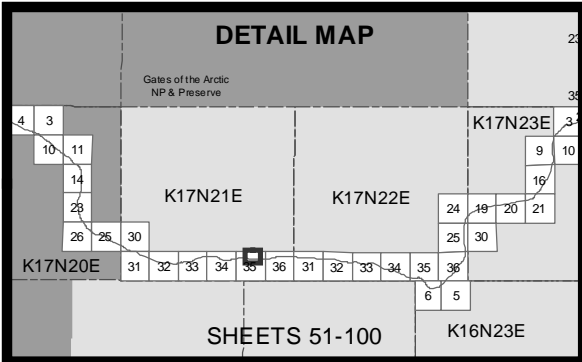
PROJECT: Ambler Mining District Industrial Access Project

LOCATION: Ambler Mining District

WATERBODY: Kobuk / Koyukuk / Alatna Rivers

DATE: 4/20/2016

Alt Align Set 1: 70 of 138



- 10' Contours
- Stream
- Minor Culvert
- Wetland
- Stream
- Temporary Impacts

0 200 400  
Feet



ACOE PERMIT: POA-2013-396

PLAN VIEW MAPS

APPLICANT: Alaska Industrial Development  
and Export Authority (AIDEA)

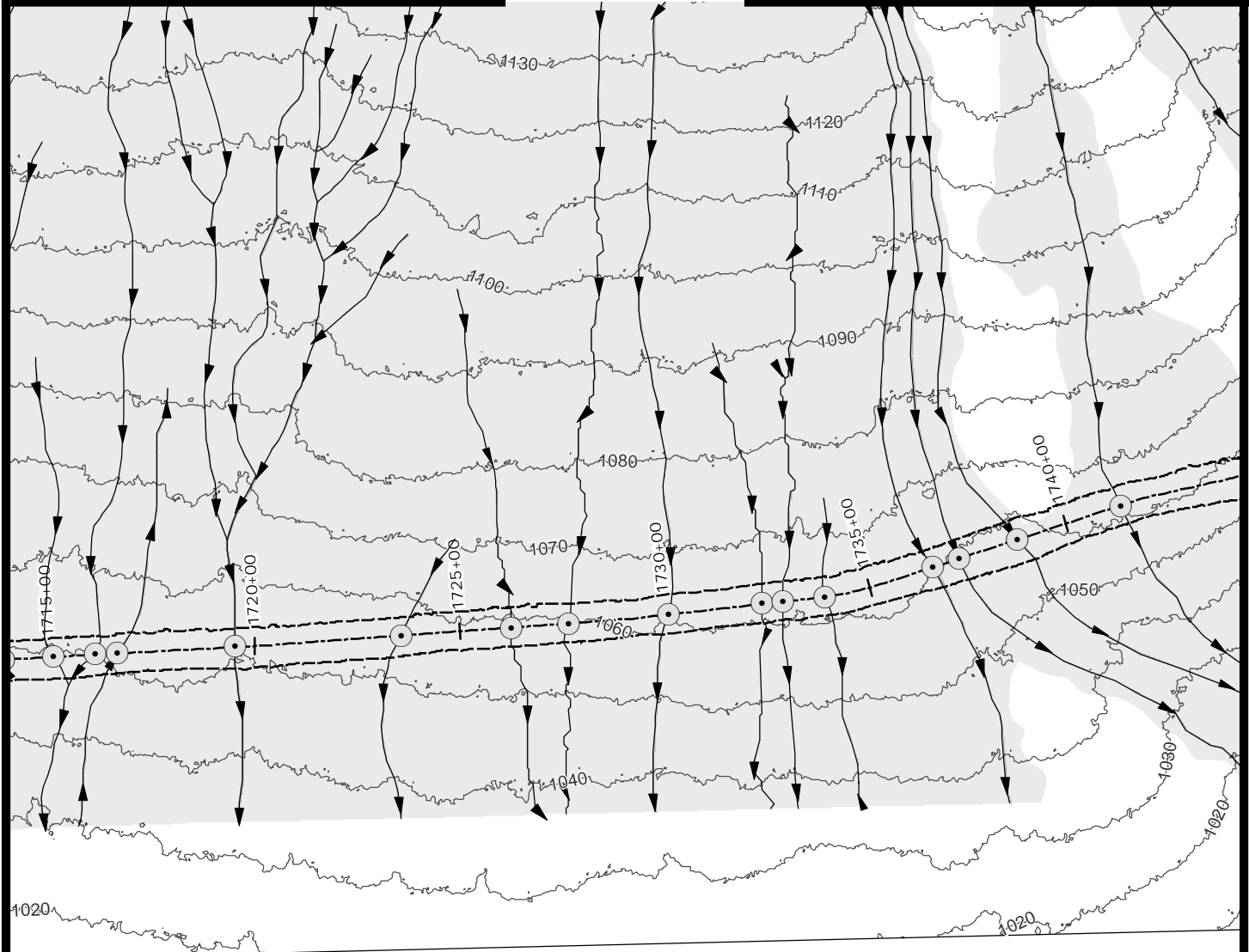
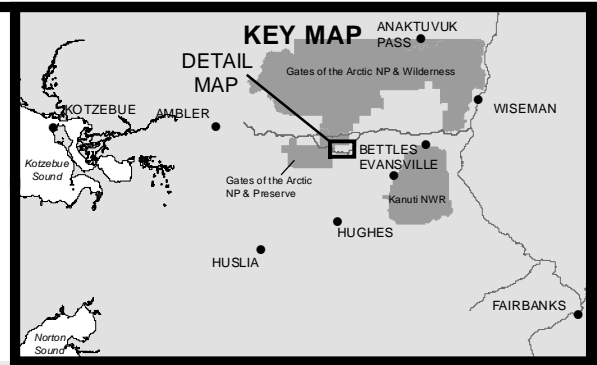
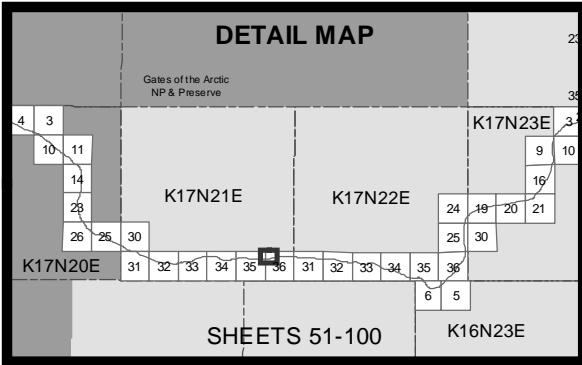
PROJECT: Ambler Mining District  
Industrial Access Project

LOCATION: Ambler Mining District

WATERBODY: Kobuk / Koyukuk / Alatna Rivers

DATE: 4/20/2016

Alt Align Set 1: 71 of 138



- 10' Contours
- ▶ Stream
- Minor Culvert
- Wetland
- Stream
- Temporary Impacts

0 200 400  
Feet



ACOE PERMIT: POA-2013-396

PLAN VIEW MAPS

APPLICANT: Alaska Industrial Development  
and Export Authority (AIDEA)

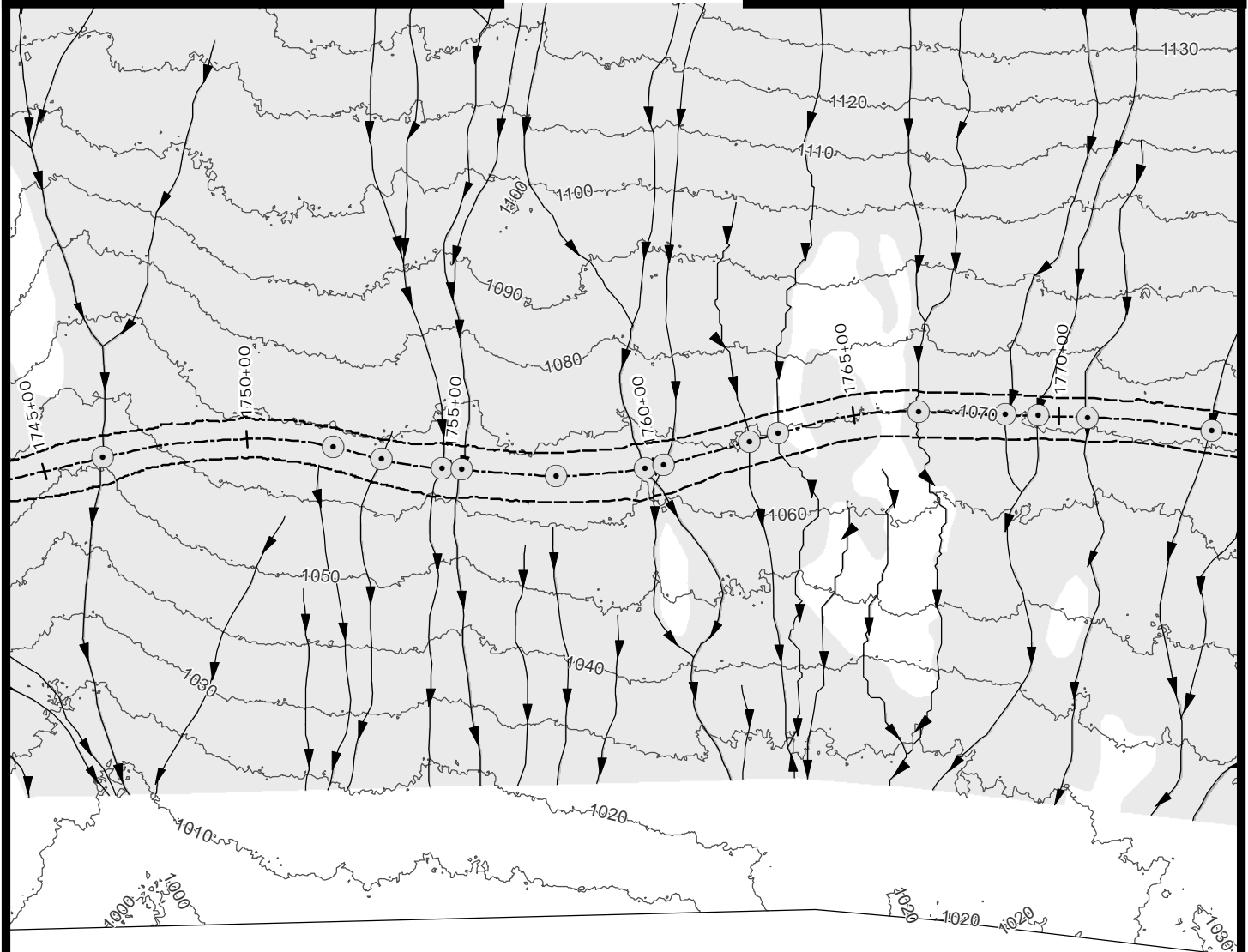
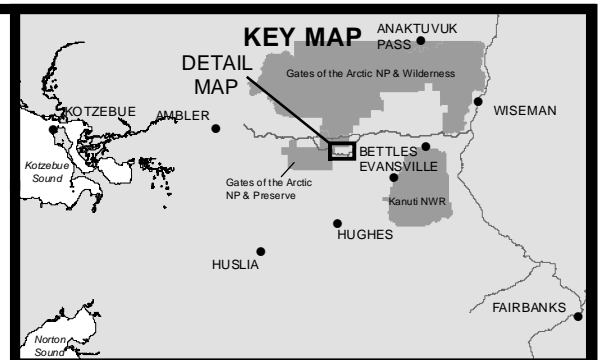
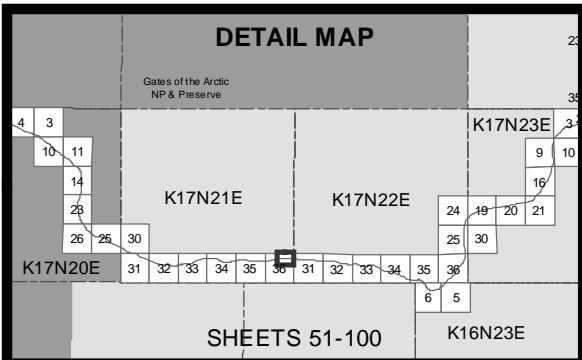
PROJECT: Ambler Mining District  
Industrial Access Project

LOCATION: Ambler Mining District

WATERBODY: Kobuk / Koyukuk / Alatna Rivers

DATE: 4/20/2016

Alt Align Set 1: 72 of 138



- 10' Contours
- ➔ Stream
- Minor Culvert
- Wetland
- Stream
- Temporary Impacts

0 200 400  
Feet



ACOE PERMIT: POA-2013-396

PLAN VIEW MAPS

APPLICANT: Alaska Industrial Development  
and Export Authority (AIDEA)

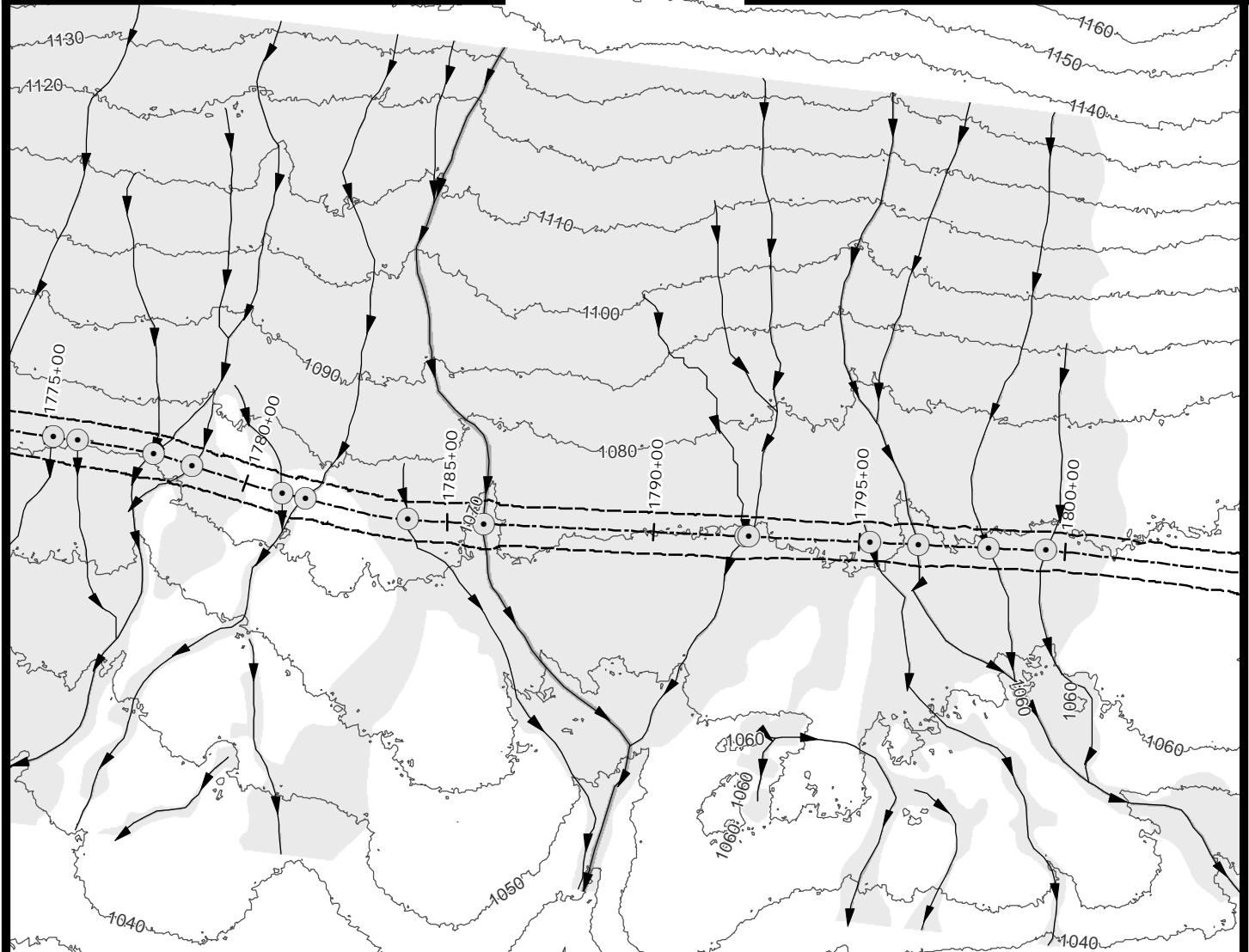
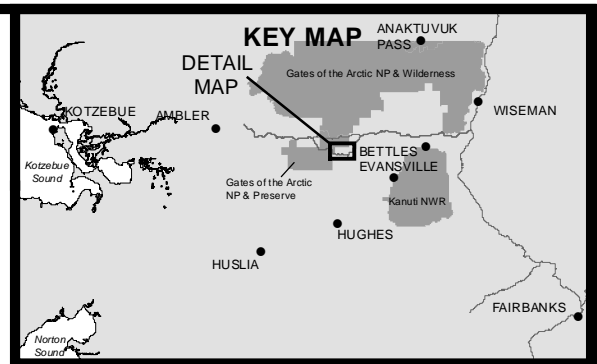
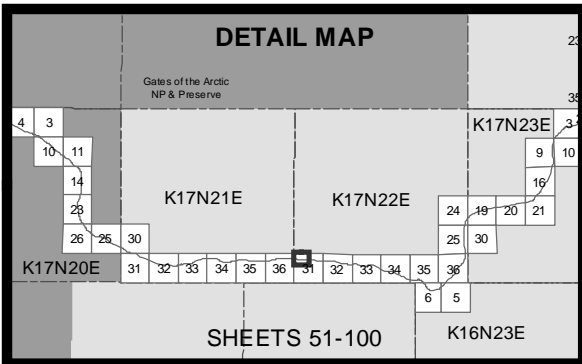
PROJECT: Ambler Mining District  
Industrial Access Project

LOCATION: Ambler Mining District

WATERBODY: Kobuk / Koyukuk / Alatna Rivers

DATE: 4/20/2016

Alt Align Set 1: 73 of 138



- 10' Contours
- ▶ Stream
- Minor Culvert
- Wetland
- Stream
- - - Temporary Impacts

0 200 400  
Feet



ACOE PERMIT: POA-2013-396

PLAN VIEW MAPS

APPLICANT: Alaska Industrial Development  
and Export Authority (AIDEA)

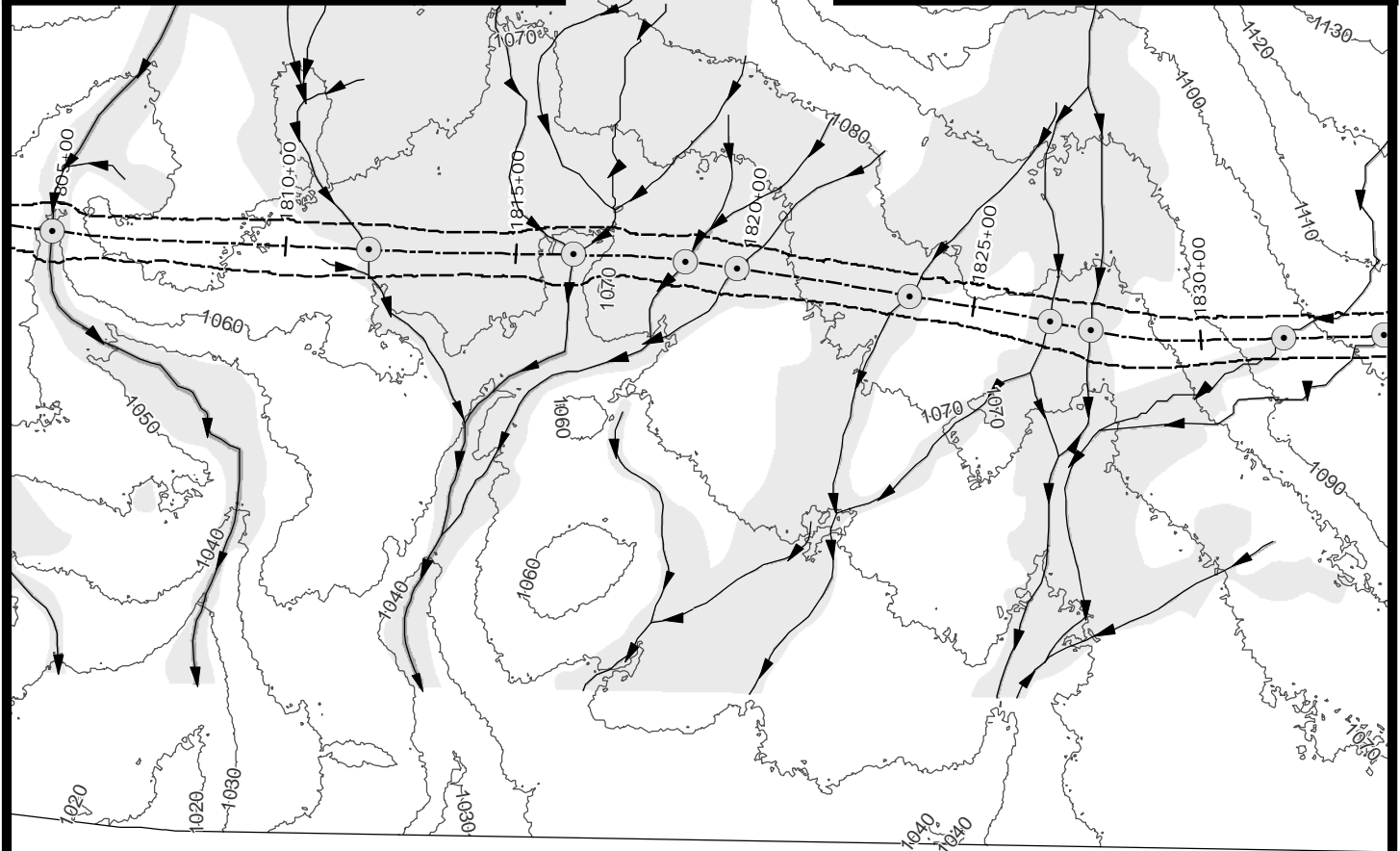
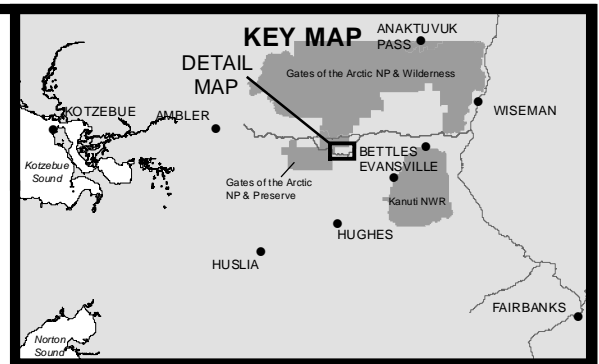
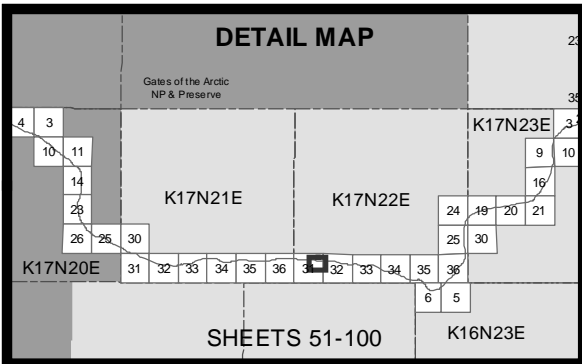
PROJECT: Ambler Mining District  
Industrial Access Project

LOCATION: Ambler Mining District

WATERBODY: Kobuk / Koyukuk / Alatna Rivers

DATE: 4/20/2016

Alt Align Set 1: 74 of 138



- 10' Contours
- ▶ Stream
- Minor Culvert
- Wetland
- Stream
- - - Temporary Impacts

0 200 400  
Feet



ACOE PERMIT: POA-2013-396

PLAN VIEW MAPS

APPLICANT: Alaska Industrial Development  
and Export Authority (AIDEA)

PROJECT: Ambler Mining District  
Industrial Access Project

LOCATION: Ambler Mining District

WATERBODY: Kobuk / Koyukuk / Alatna Rivers

DATE: 4/20/2016

Alt Align Set 1: 75 of 138

**DETAIL MAP**

Gates of the Arctic  
NP & Preserve

K17N21E

K17N22E

K17N20E

K16N23E

**SHEETS 51-100**

**KEY MAP**

ANAKTUVUK PASS

WISEMAN

BETTLES

EVANSVILLE

HUGHES

HUSLIA

FAIRBANKS

KOTZEBUE

AMBLER

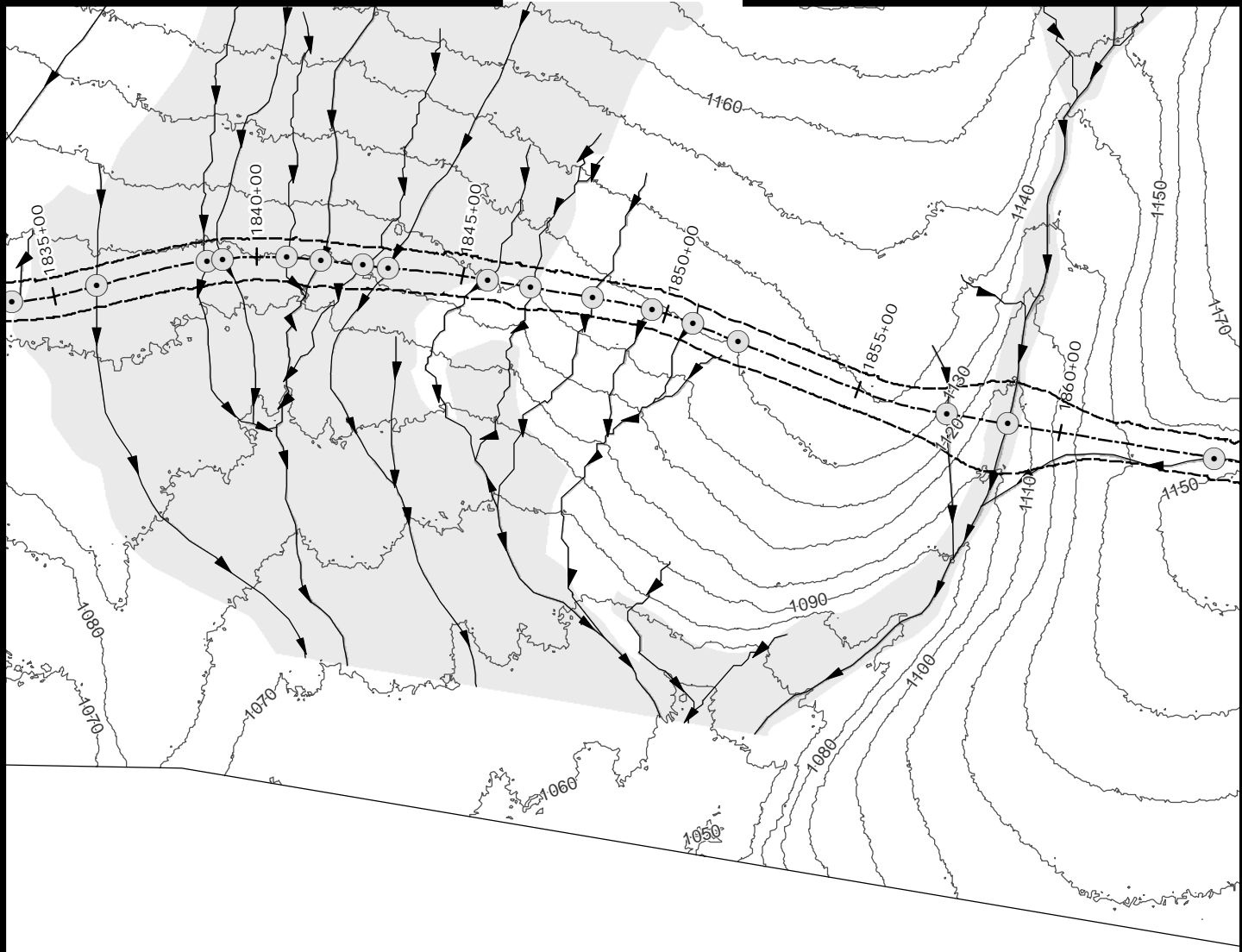
Kotzebue Sound

Norton Sound

Gates of the Arctic NP & Wilderness

Gates of the Arctic NP & Preserve

**DETAIL MAP**

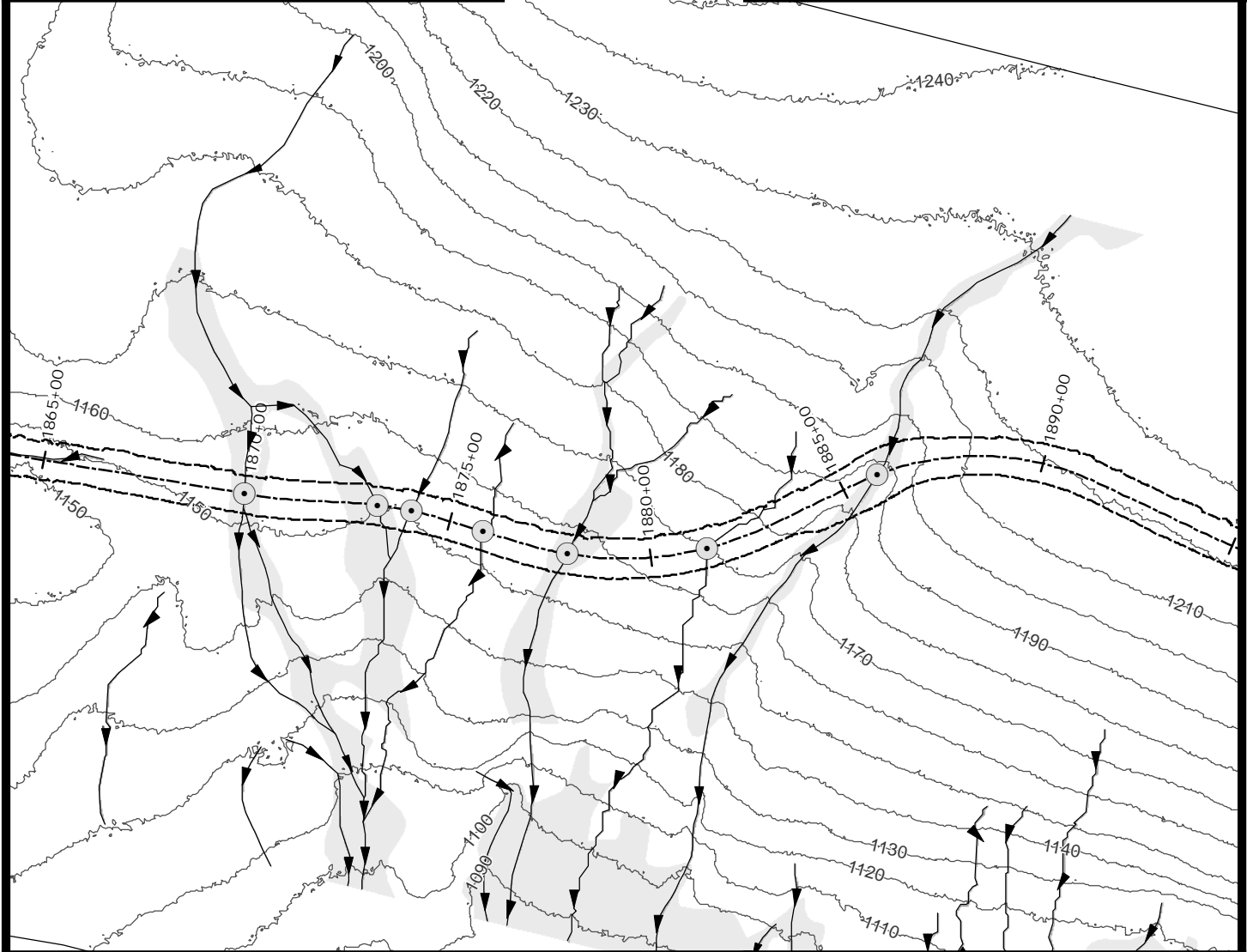
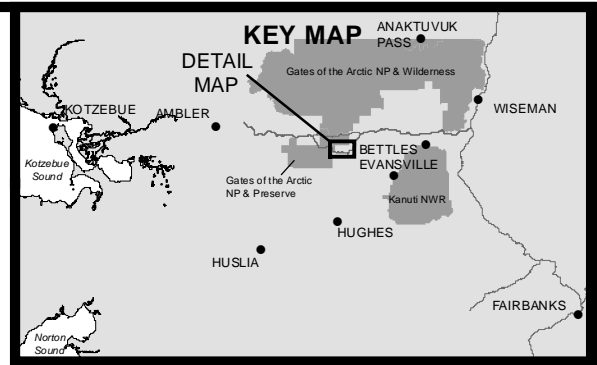
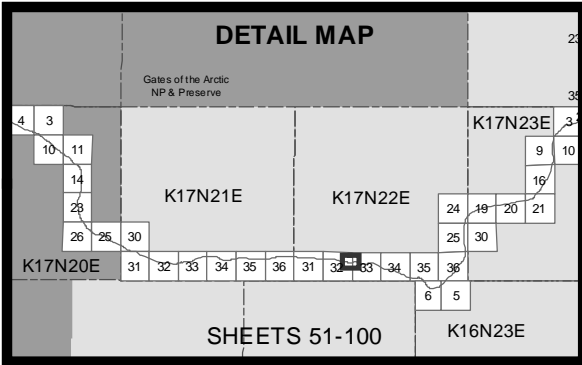


- 
- 0 200 400  
Feet



Alt Align Set 1: 76 of 138





ACOE PERMIT: POA-2013-396

PLAN VIEW MAPS


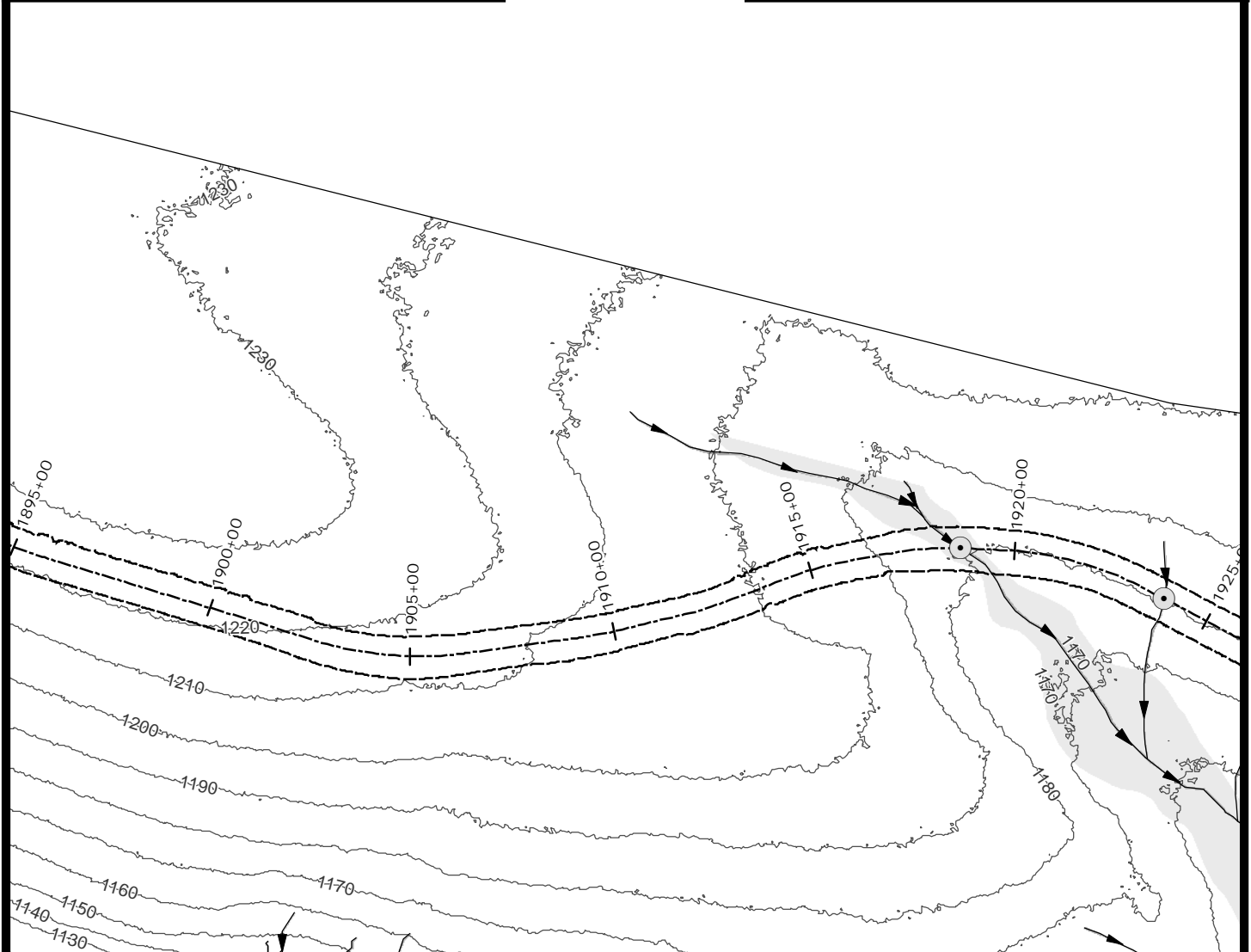
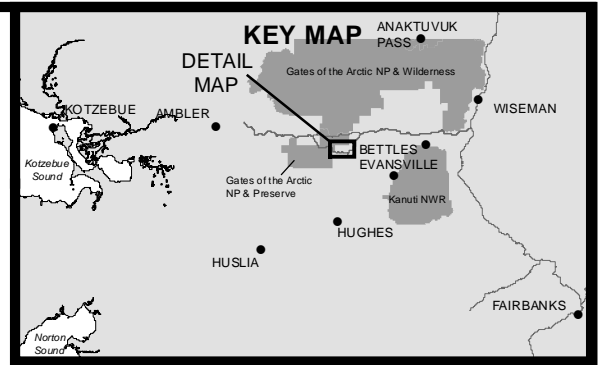
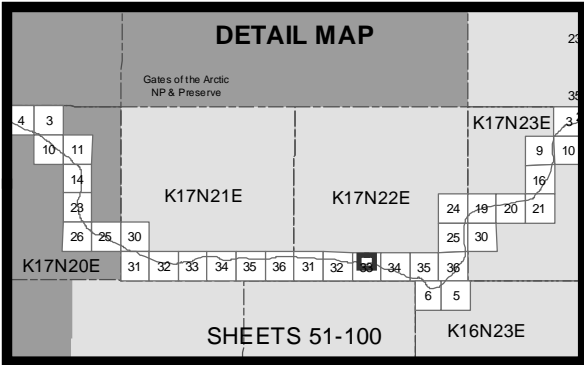
APPLICANT: Alaska Industrial Development and Export Authority (AIDEA)

PROJECT: Ambler Mining District Industrial Access Project

LOCATION: Ambler Mining District

WATERBODY: Kobuk / Koyukuk / Alatna Rivers

DATE: 4/20/2016 Alt Align Set 1: 77 of 138



ACOE PERMIT: POA-2013-396

PLAN VIEW MAPS

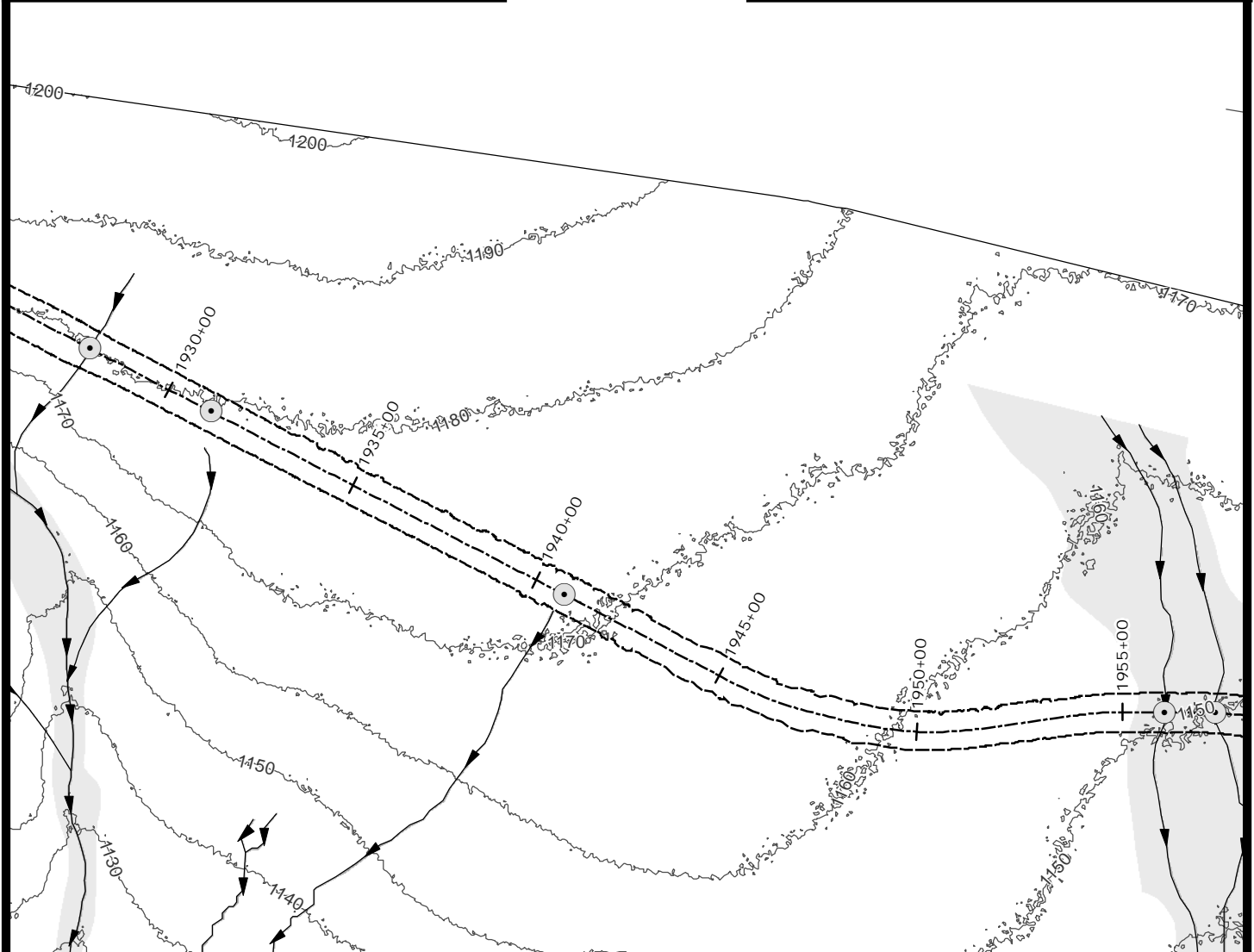
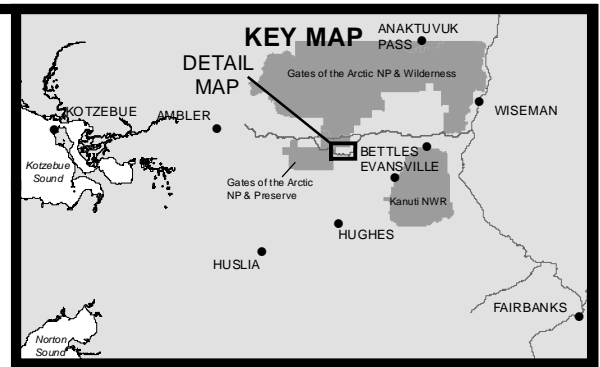
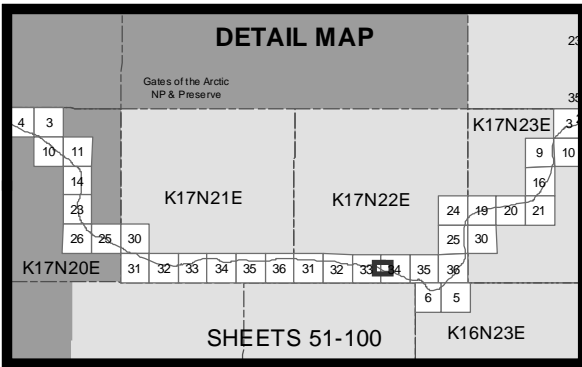
APPLICANT: Alaska Industrial Development and Export Authority (AIDEA)

PROJECT: Ambler Mining District Industrial Access Project

LOCATION: Ambler Mining District

WATERBODY: Kobuk / Koyukuk / Alatna Rivers

DATE: 4/20/2016 Alt Align Set 1: 78 of 138



- 10' Contours
- ▶ Stream
- Minor Culvert
- Wetland
- Stream
- Temporary Impacts

0 200 400  
Feet



ACOE PERMIT: POA-2013-396

PLAN VIEW MAPS

APPLICANT: Alaska Industrial Development  
and Export Authority (AIDEA)

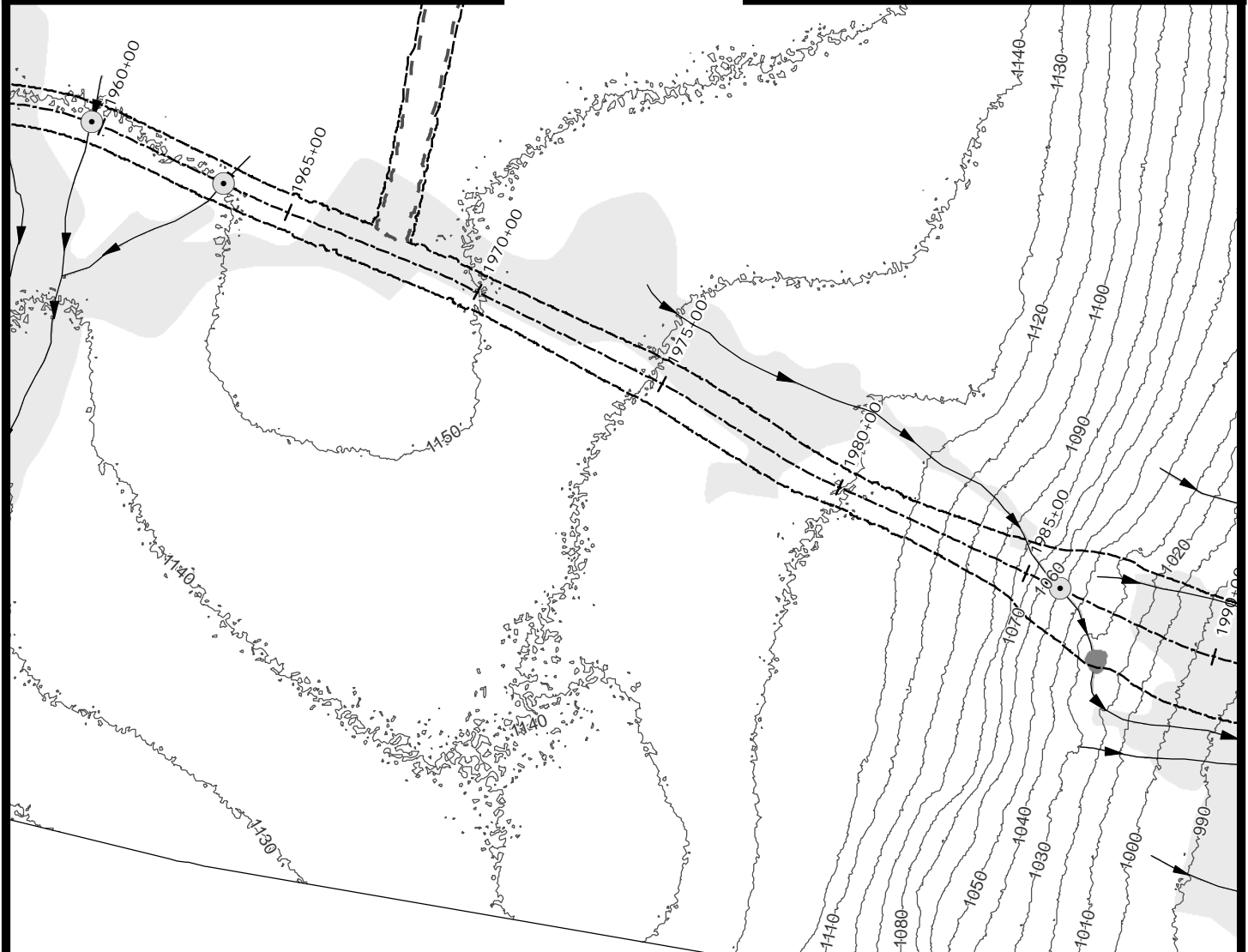
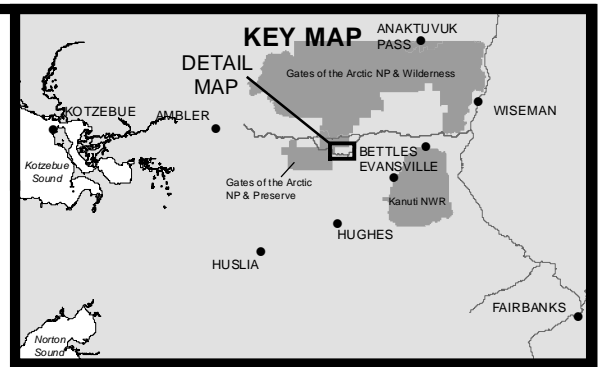
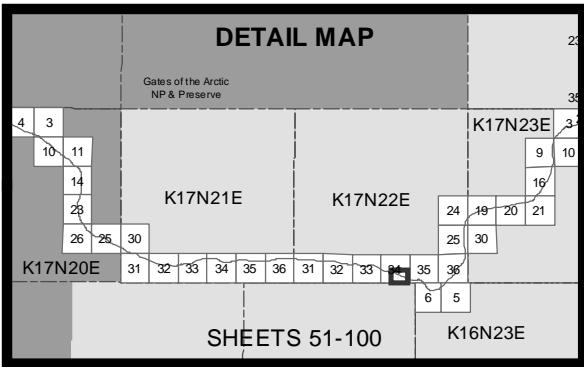
PROJECT: Ambler Mining District  
Industrial Access Project

LOCATION: Ambler Mining District

WATERBODY: Kobuk / Koyukuk / Alatna Rivers

DATE: 4/20/2016

Alt Align Set 1: 79 of 138



- 10' Contours
- Access Road
- Stream
- Temporary Impacts
- Minor Culvert
- Wetland
- Pond
- Stream

0 200 400  
Feet



ACOE PERMIT: POA-2013-396

PLAN VIEW MAPS

APPLICANT: Alaska Industrial Development  
and Export Authority (AIDEA)

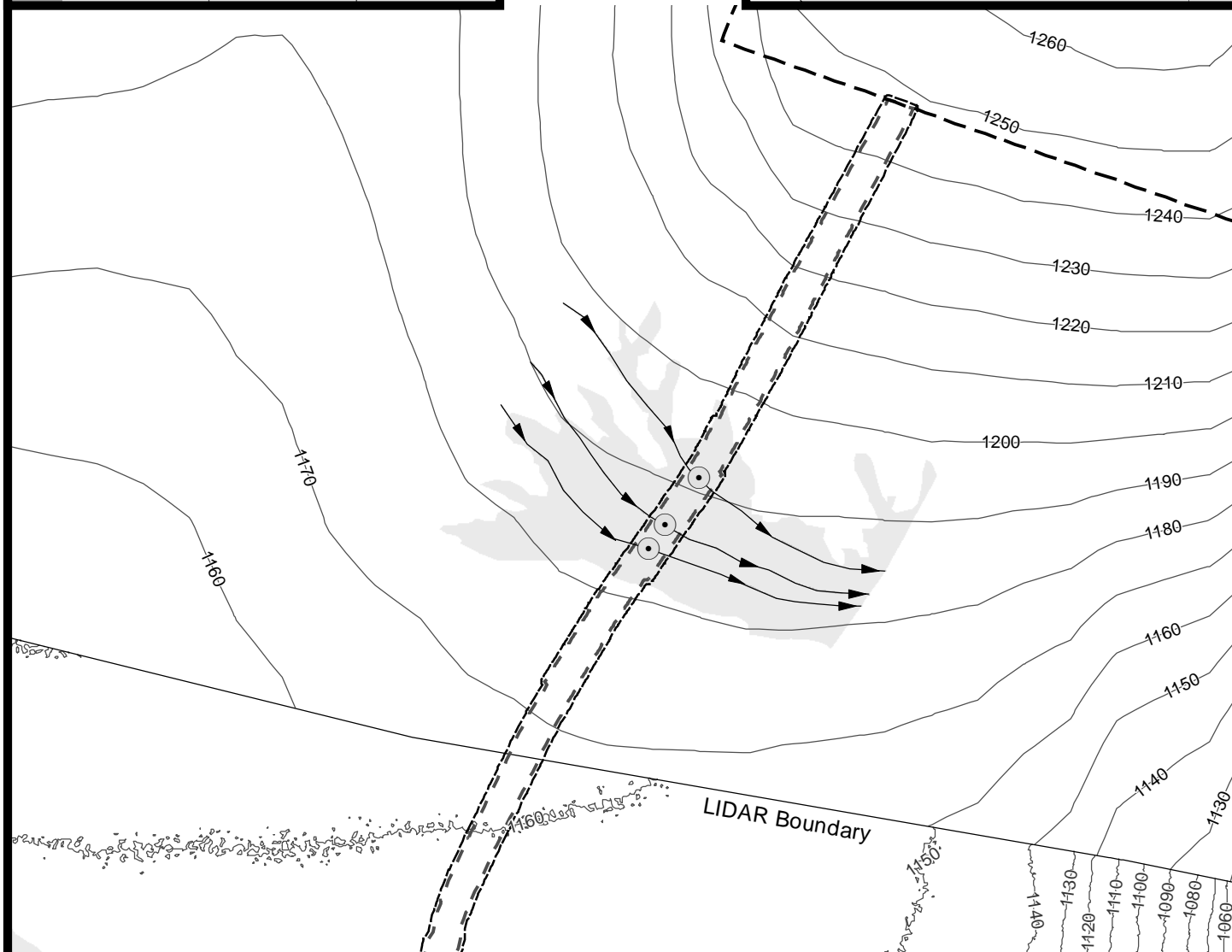
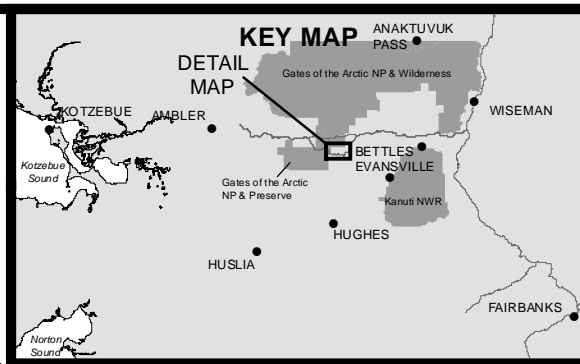
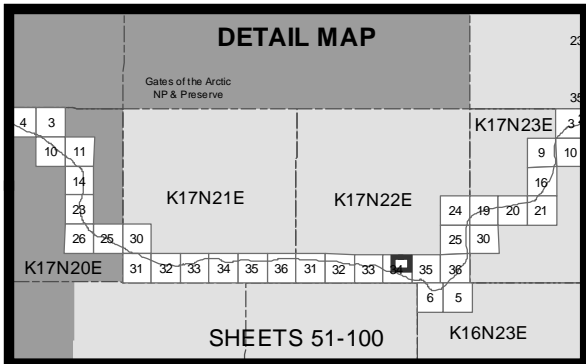
PROJECT: Ambler Mining District  
Industrial Access Project

LOCATION: Ambler Mining District

WATERBODY: Kobuk / Koyukuk / Alatna Rivers

DATE: 4/20/2016

Alt Align Set 1: 80 of 138



- 10' Contours
- ▶ Stream
- Minor Culvert
- Wetland
- Stream
- Access Road
- ▭ Material Site
- ▭ Temporary Impacts

0 200 400  
Feet



ACOE PERMIT: POA-2013-396

PLAN VIEW MAPS

APPLICANT: Alaska Industrial Development  
and Export Authority (AIDEA)

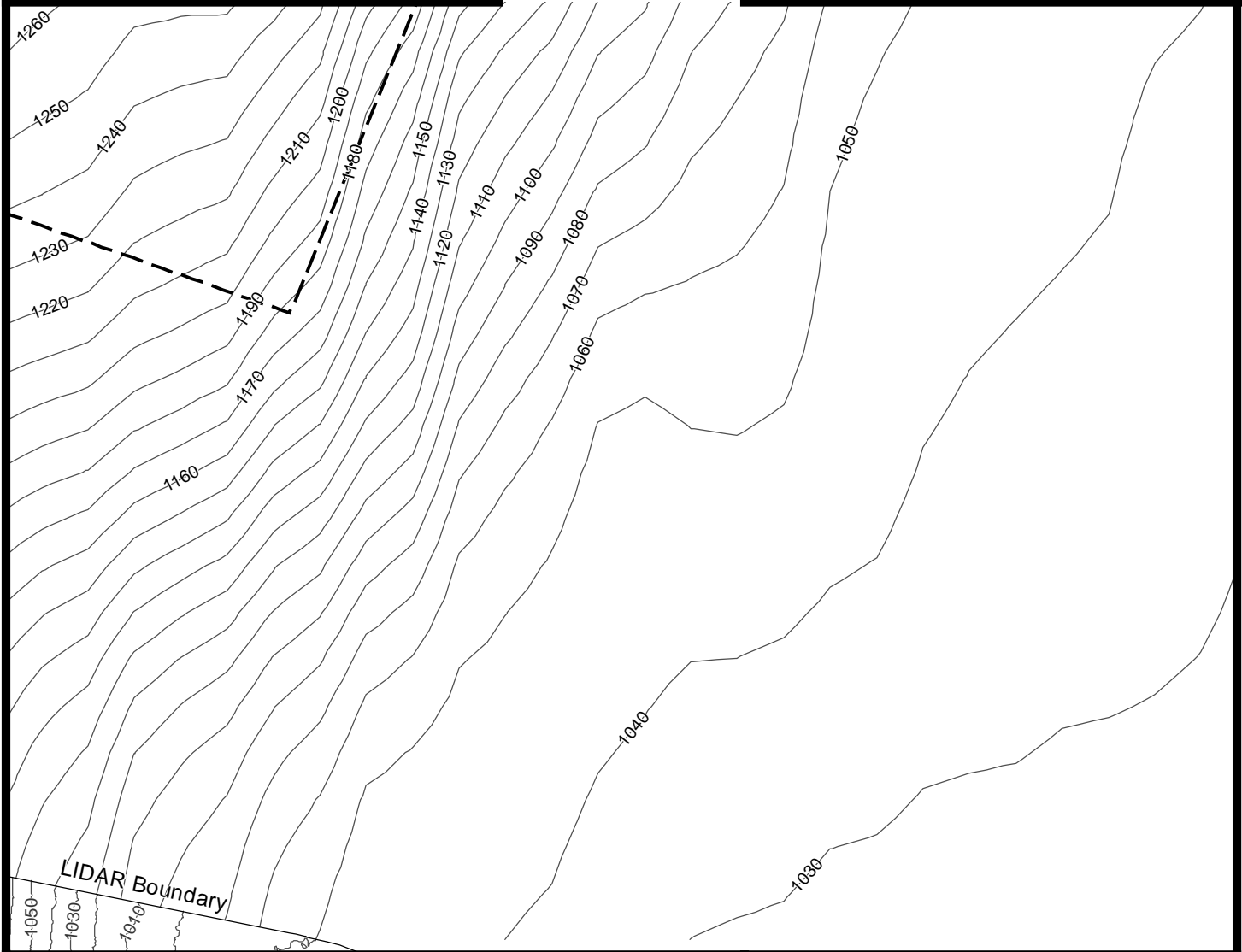
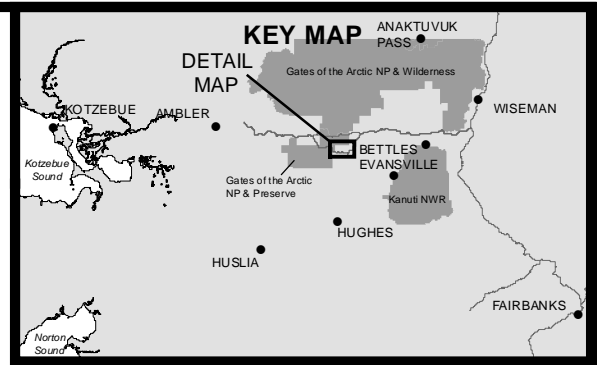
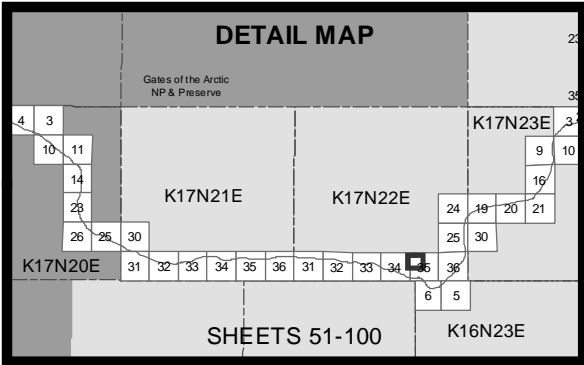
PROJECT: Ambler Mining District  
Industrial Access Project

LOCATION: Ambler Mining District

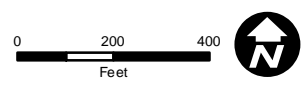
WATERBODY: Kobuk / Koyukuk / Alatna Rivers

DATE: 4/20/2016

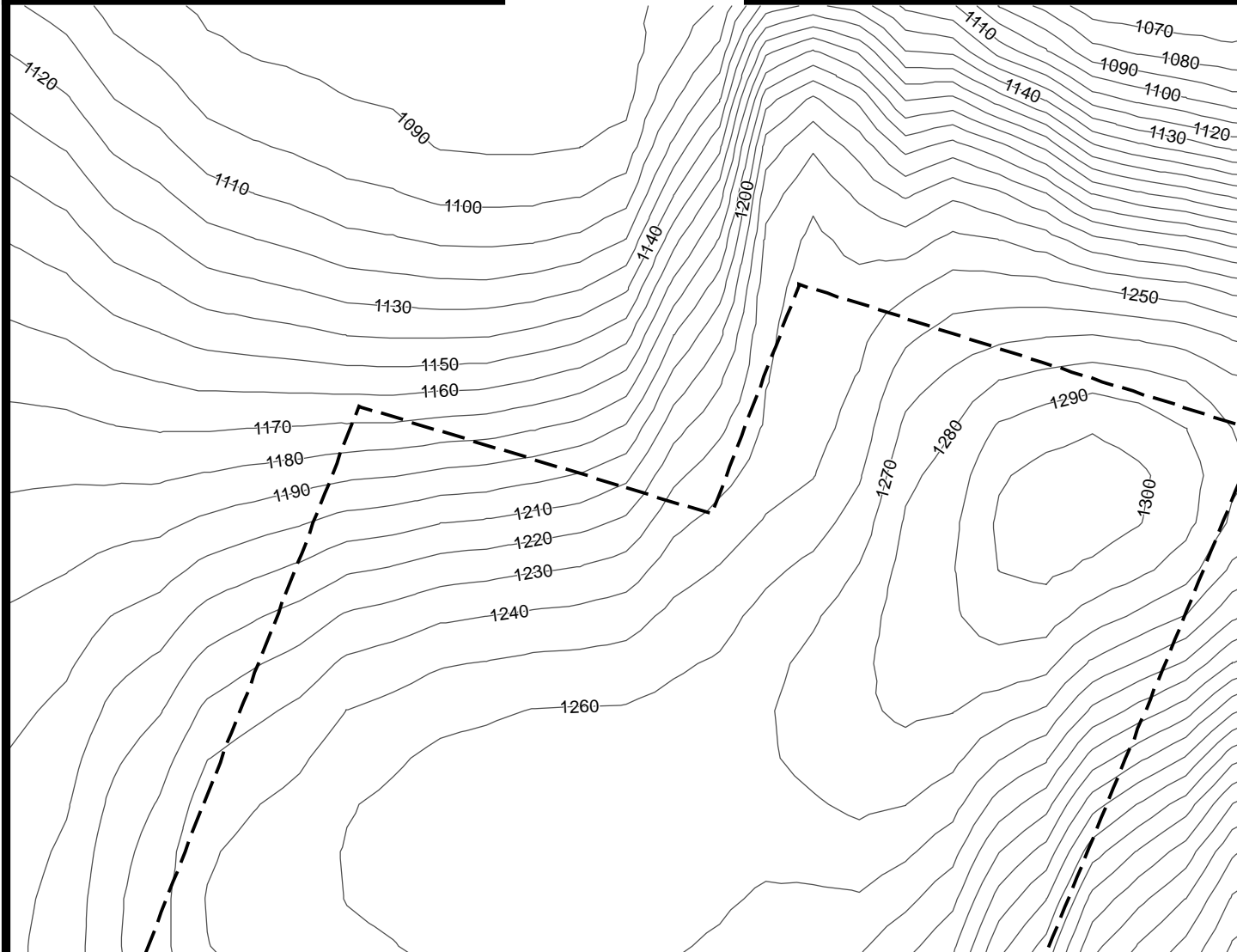
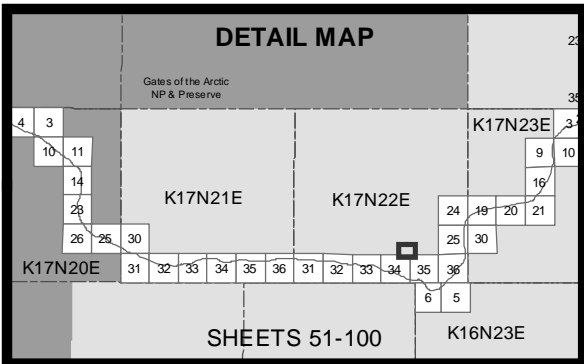
Alt Align Set 1: 81 of 138



- 10' Contours
- ▶ Stream
- [ ] Material Site



ACOE PERMIT: POA-2013-396  
 PLAN VIEW MAPS  
 APPLICANT: Alaska Industrial Development and Export Authority (AIDEA)  
 PROJECT: Ambler Mining District Industrial Access Project  
 LOCATION: Ambler Mining District  
 WATERBODY: Kobuk / Koyukuk / Alatna Rivers  
 DATE: 4/20/2016 Alt Align Set 1: 82 of 138



Stream

Material Site

0 200 400  
Feet



ACOE PERMIT: POA-2013-396

PLAN VIEW MAPS

APPLICANT: Alaska Industrial Development  
and Export Authority (AIDEA)

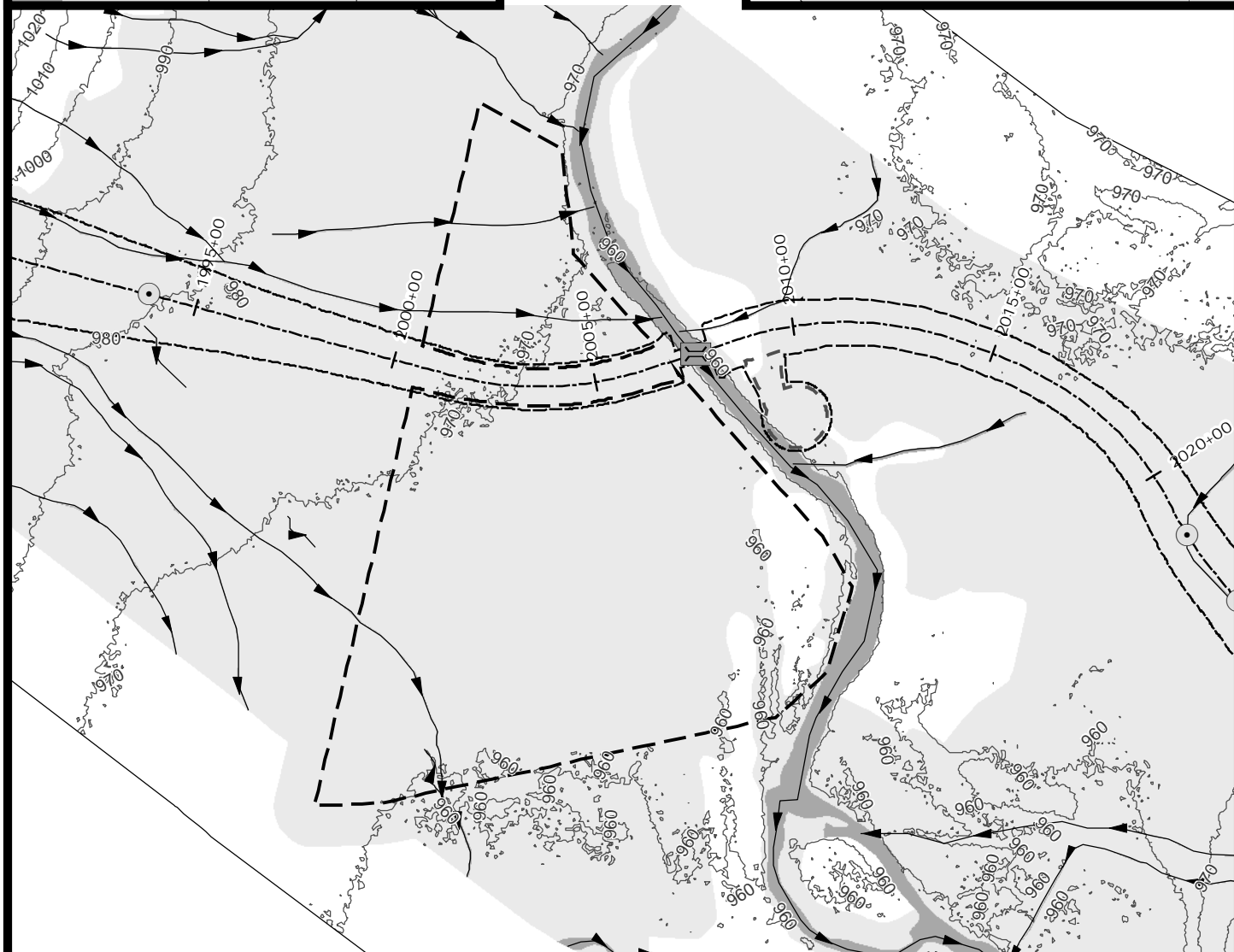
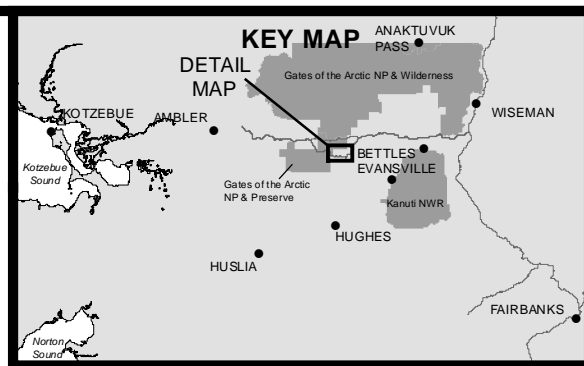
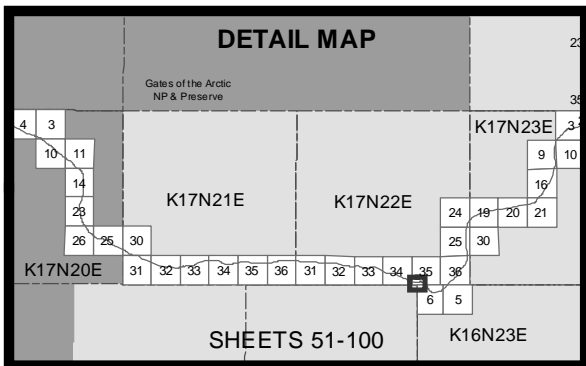
PROJECT: Ambler Mining District  
Industrial Access Project

LOCATION: Ambler Mining District

WATERBODY: Kobuk / Koyukuk / Alatna Rivers

DATE: 4/20/2016

Alt Align Set 1: 83 of 138



- 10' Contours
- ▶ Stream
- Minor Culvert
- ▭ Medium Bridge
- ▭ Wetland
- ▭ Stream
- ▭ Access Road
- ▭ Material Site
- ▭ Temporary Impacts

0 200 400  
Feet



ACOE PERMIT: POA-2013-396

PLAN VIEW MAPS

APPLICANT: Alaska Industrial Development and Export Authority (AIDEA)

PROJECT: Ambler Mining District Industrial Access Project

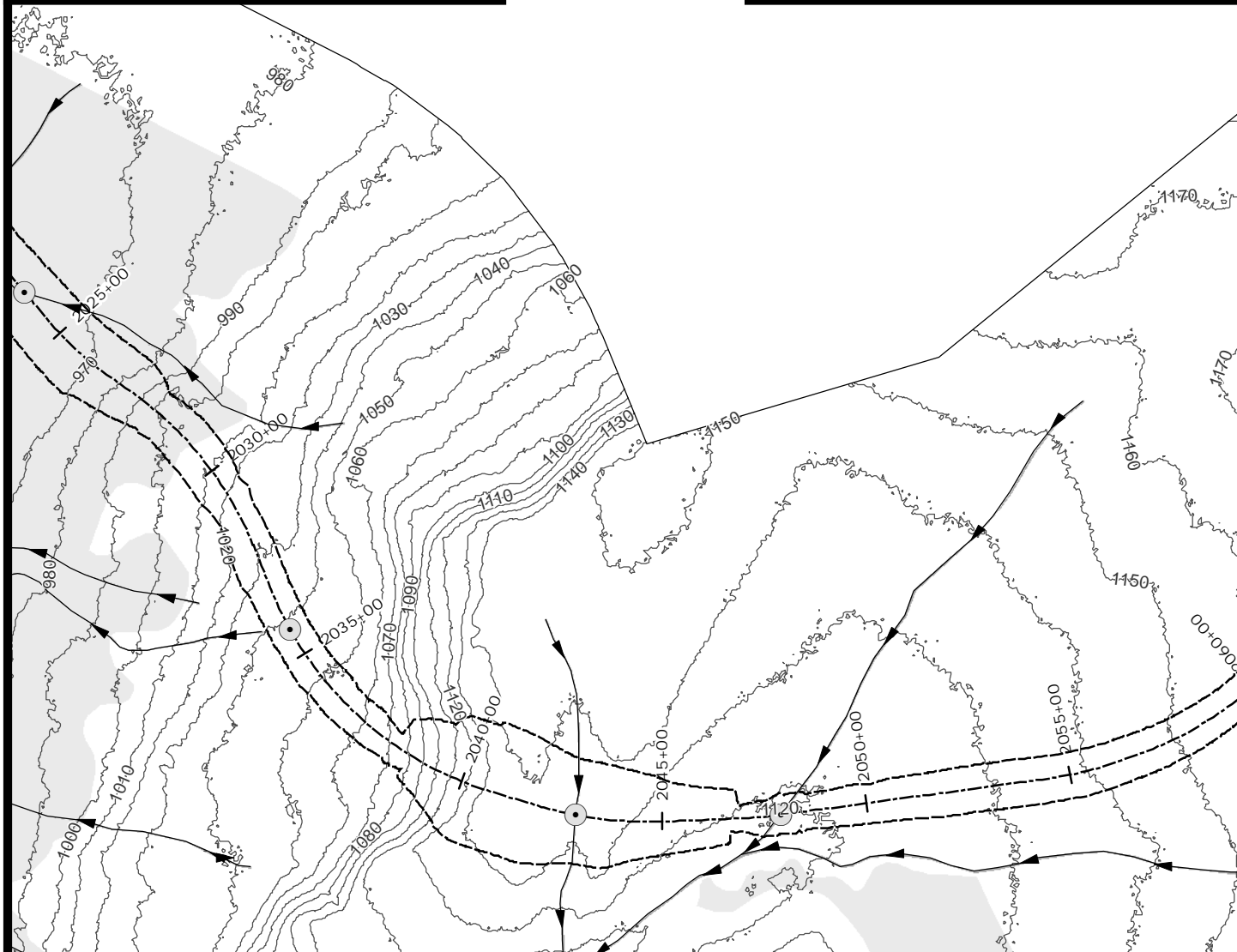
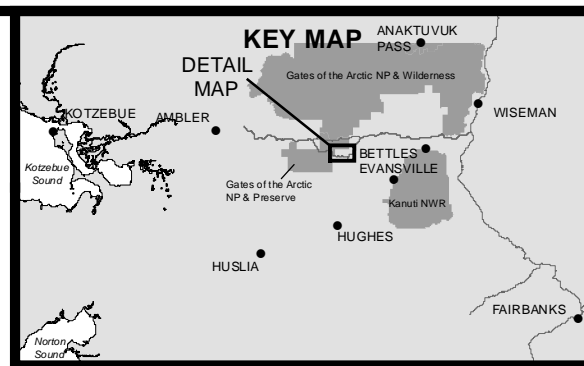
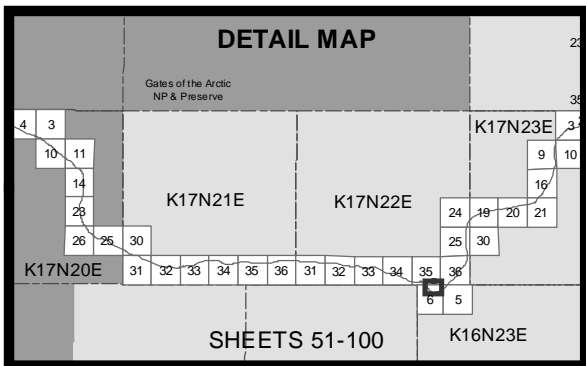
LOCATION: Ambler Mining District

WATERBODY: Kobuk / Koyukuk / Alatna Rivers

DATE: 4/20/2016

Alt Align Set 1: 84 of 138





- 10' Contours
- Stream
- Minor Culvert
- Wetland
- Stream
- - - Temporary Impacts

0 200 400  
Feet



ACOE PERMIT: POA-2013-396

PLAN VIEW MAPS

APPLICANT: Alaska Industrial Development  
and Export Authority (AIDEA)

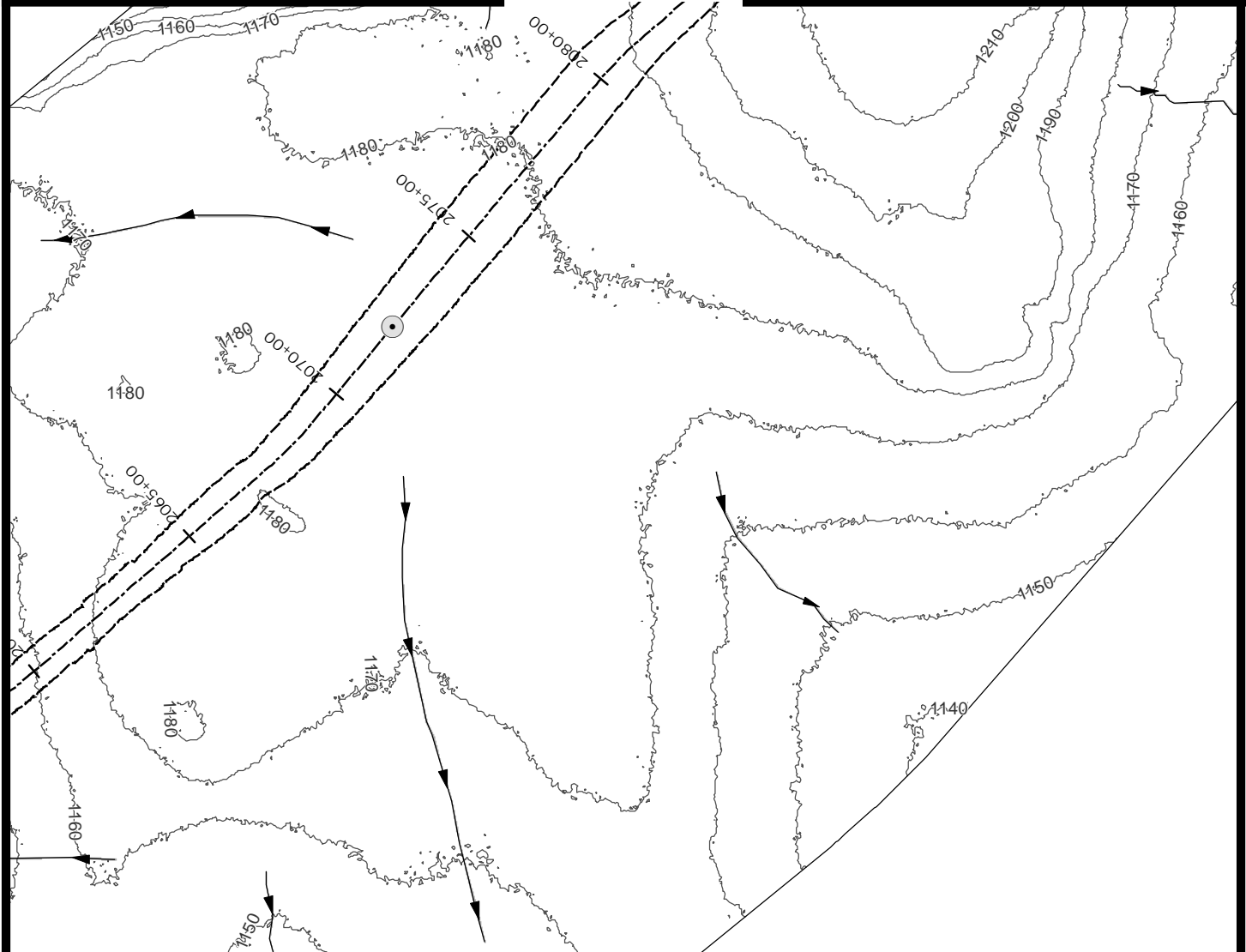
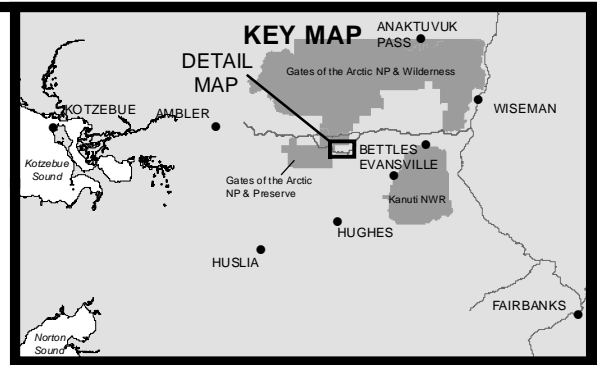
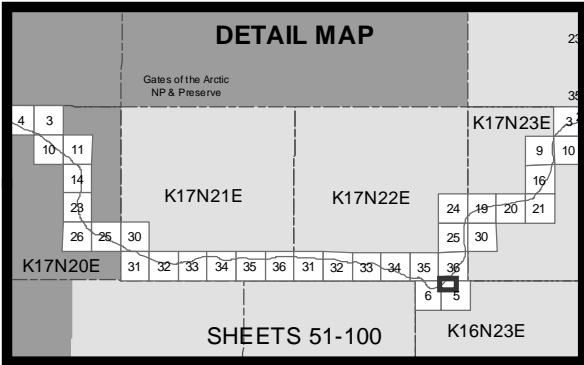
PROJECT: Ambler Mining District  
Industrial Access Project

LOCATION: Ambler Mining District

WATERBODY: Kobuk / Koyukuk / Alatna Rivers

DATE: 4/20/2016

Alt Align Set 1: 85 of 138



- 10' Contours
- ▶ Stream
- Minor Culvert
- Stream
- Temporary Impacts

0 200 400  
Feet



ACOE PERMIT: POA-2013-396

PLAN VIEW MAPS

APPLICANT: Alaska Industrial Development  
and Export Authority (AIDEA)

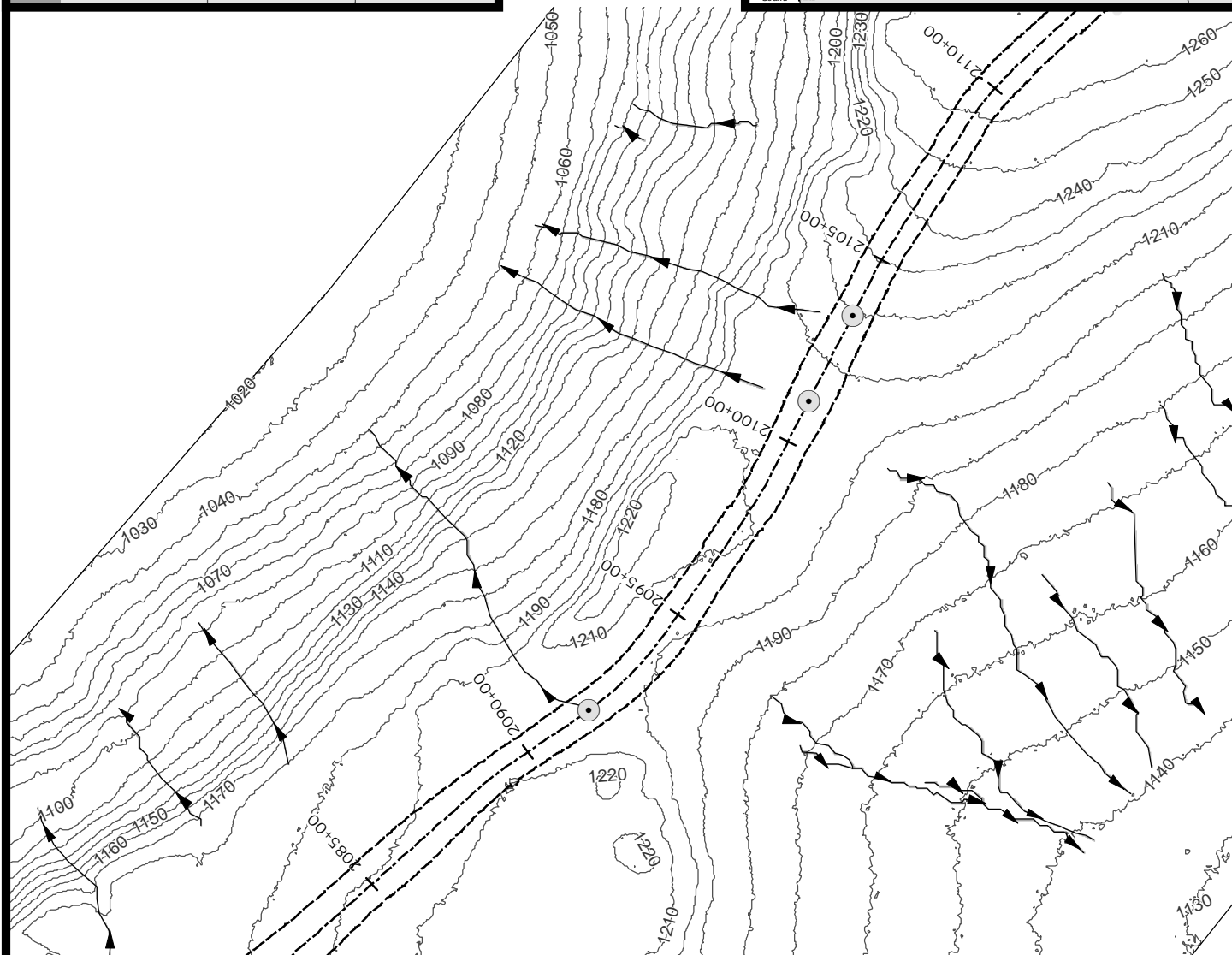
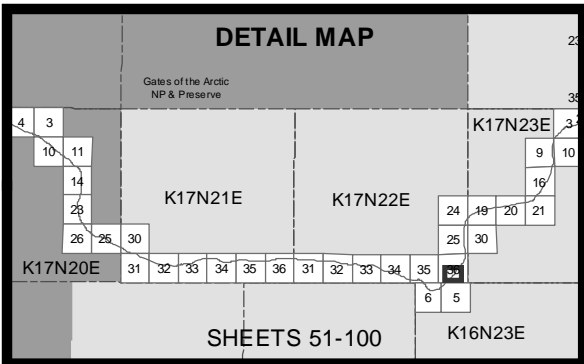
PROJECT: Ambler Mining District  
Industrial Access Project

LOCATION: Ambler Mining District

WATERBODY: Kobuk / Koyukuk / Alatna Rivers

DATE: 4/20/2016

Alt Align Set 1: 86 of 138



- 10' Contours
- ▶ Stream
- Minor Culvert
- Wetland
- Stream
- - - Temporary Impacts

0 200 400  
Feet



ACOE PERMIT: POA-2013-396

PLAN VIEW MAPS

APPLICANT: Alaska Industrial Development  
and Export Authority (AIDEA)

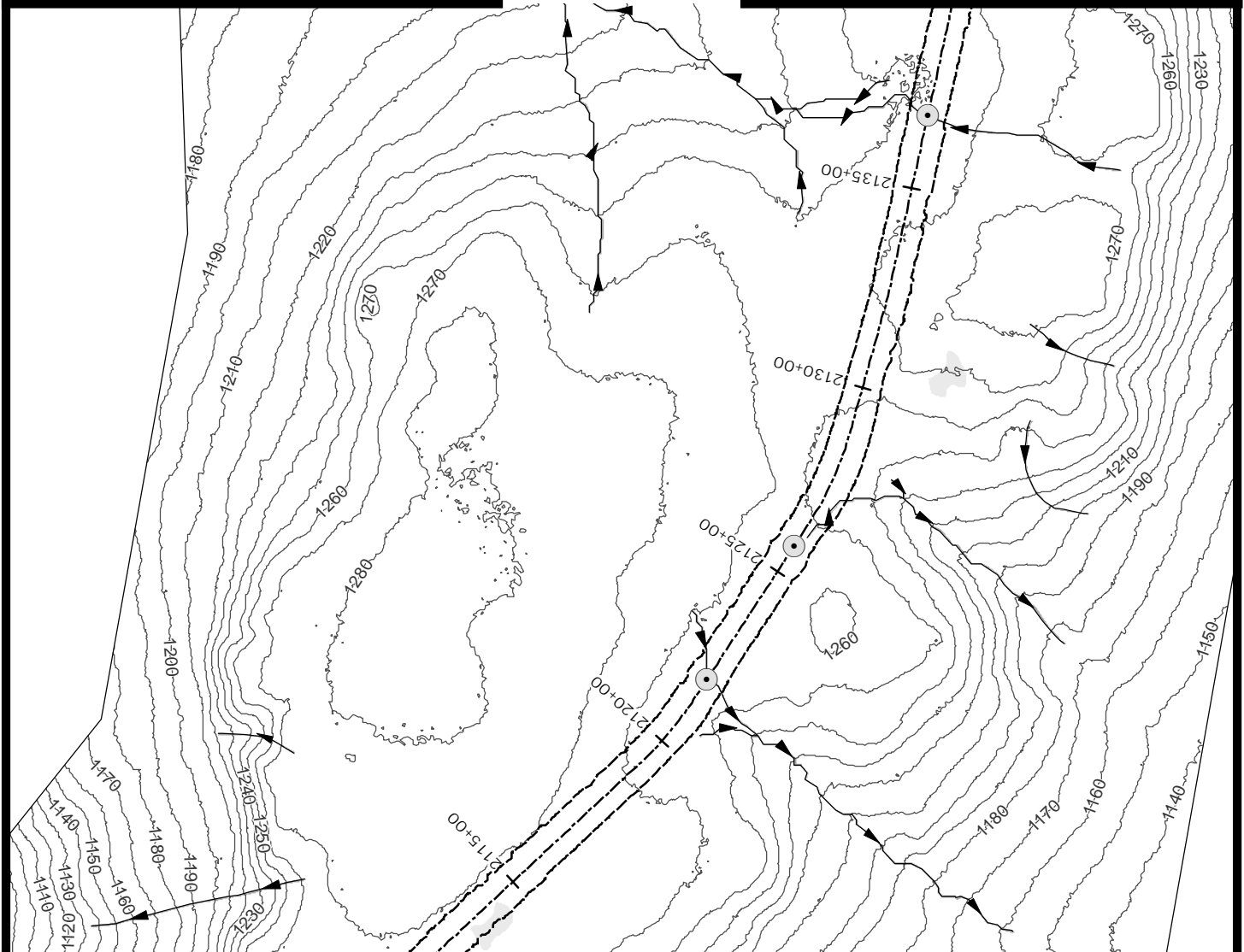
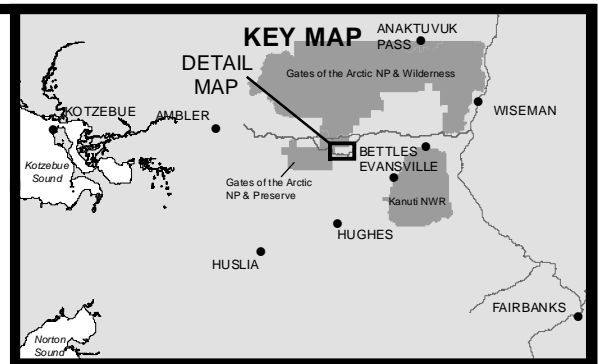
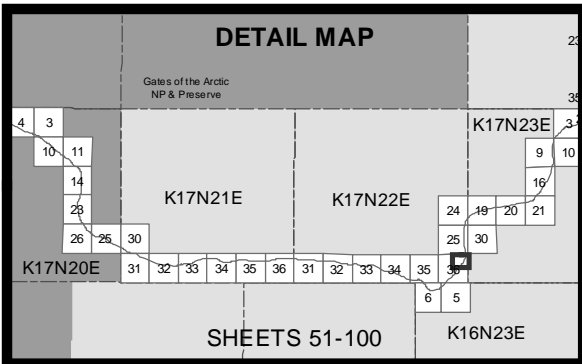
PROJECT: Ambler Mining District  
Industrial Access Project

LOCATION: Ambler Mining District

WATERBODY: Kobuk / Koyukuk / Alatna Rivers

DATE: 4/20/2016

Alt Align Set 1: 87 of 138



- 10' Contours
- ▶ Stream
- Minor Culvert
- Wetland
- Stream
- - - Temporary Impacts

0 200 400  
Feet



ACOE PERMIT: POA-2013-396

PLAN VIEW MAPS

APPLICANT: Alaska Industrial Development  
and Export Authority (AIDEA)


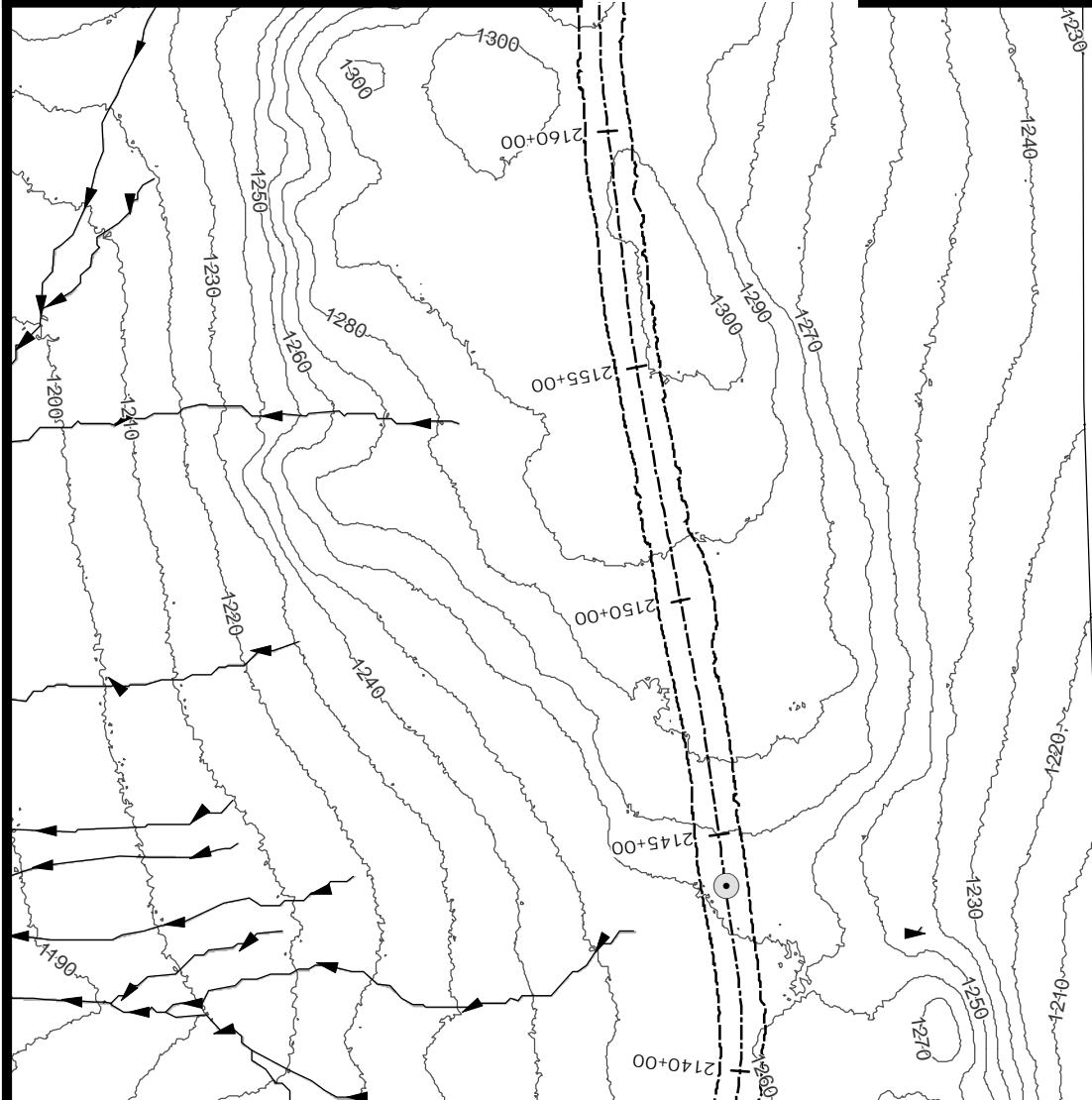
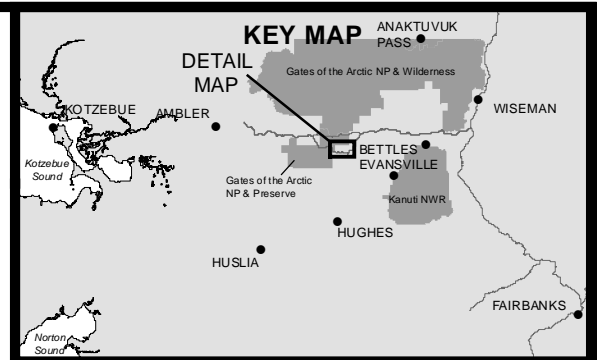
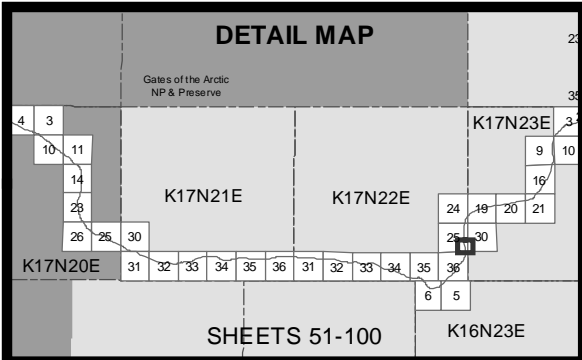
PROJECT: Ambler Mining District  
Industrial Access Project

LOCATION: Ambler Mining District

WATERBODY: Kobuk / Koyukuk / Alatna Rivers

DATE: 4/20/2016

Alt Align Set 1: 88 of 138



ACOE PERMIT: POA-2013-396

PLAN VIEW MAPS

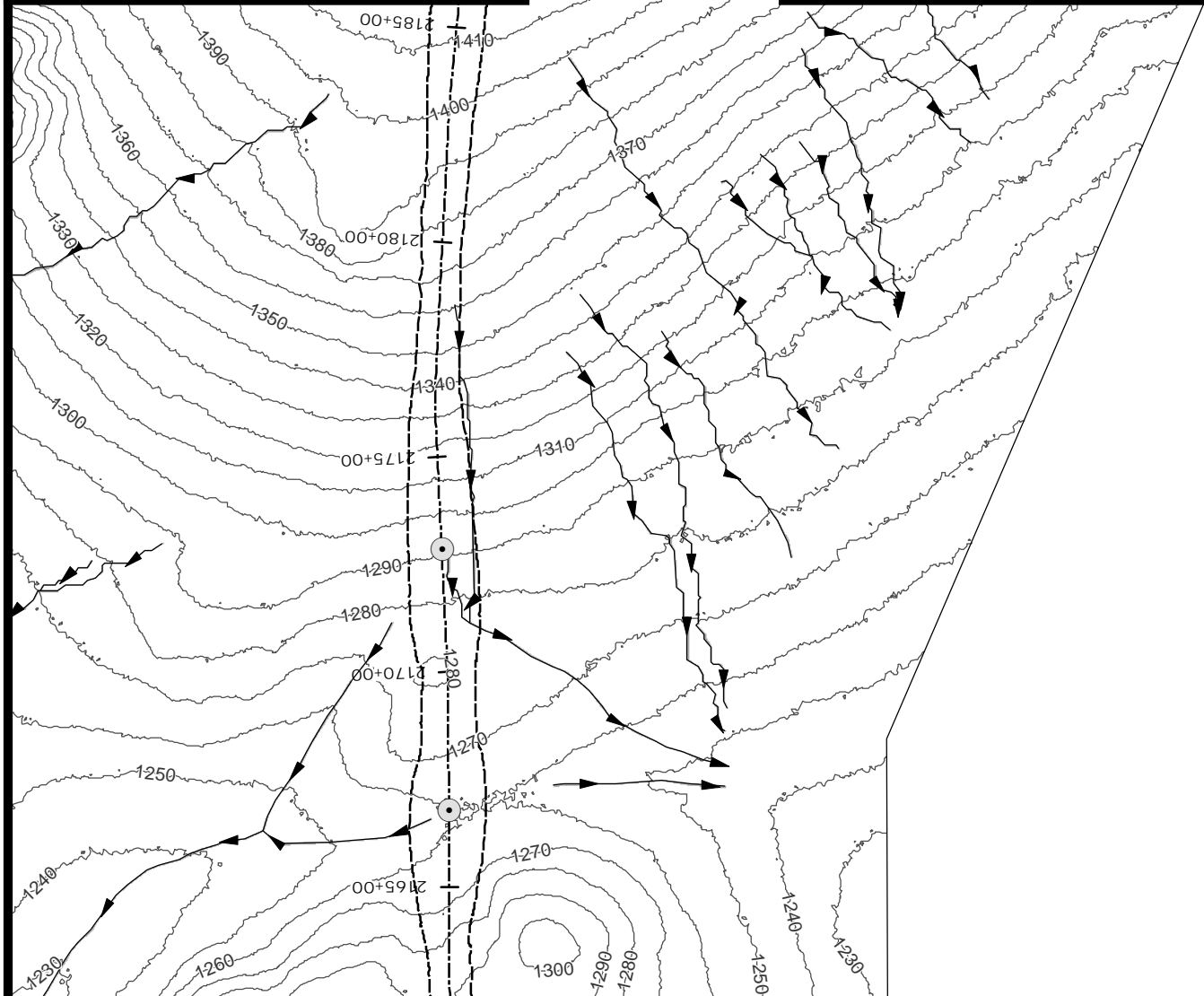
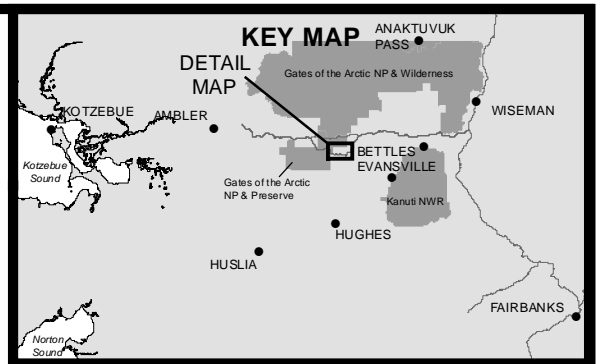
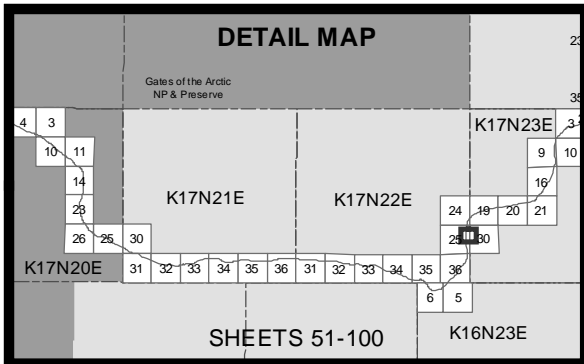
APPLICANT: Alaska Industrial Development  
and Export Authority (AIDEA)

PROJECT: Ambler Mining District  
Industrial Access Project

LOCATION: Ambler Mining District

WATERBODY: Kobuk / Koyukuk / Alatna Rivers

DATE: 4/20/2016 Alt Align Set 1: 89 of 138



- 10' Contours
- ▶ Stream
- Minor Culvert
- Stream
- Temporary Impacts

0 200 400  
Feet



ACOE PERMIT: POA-2013-396

PLAN VIEW MAPS

APPLICANT: Alaska Industrial Development  
and Export Authority (AIDEA)

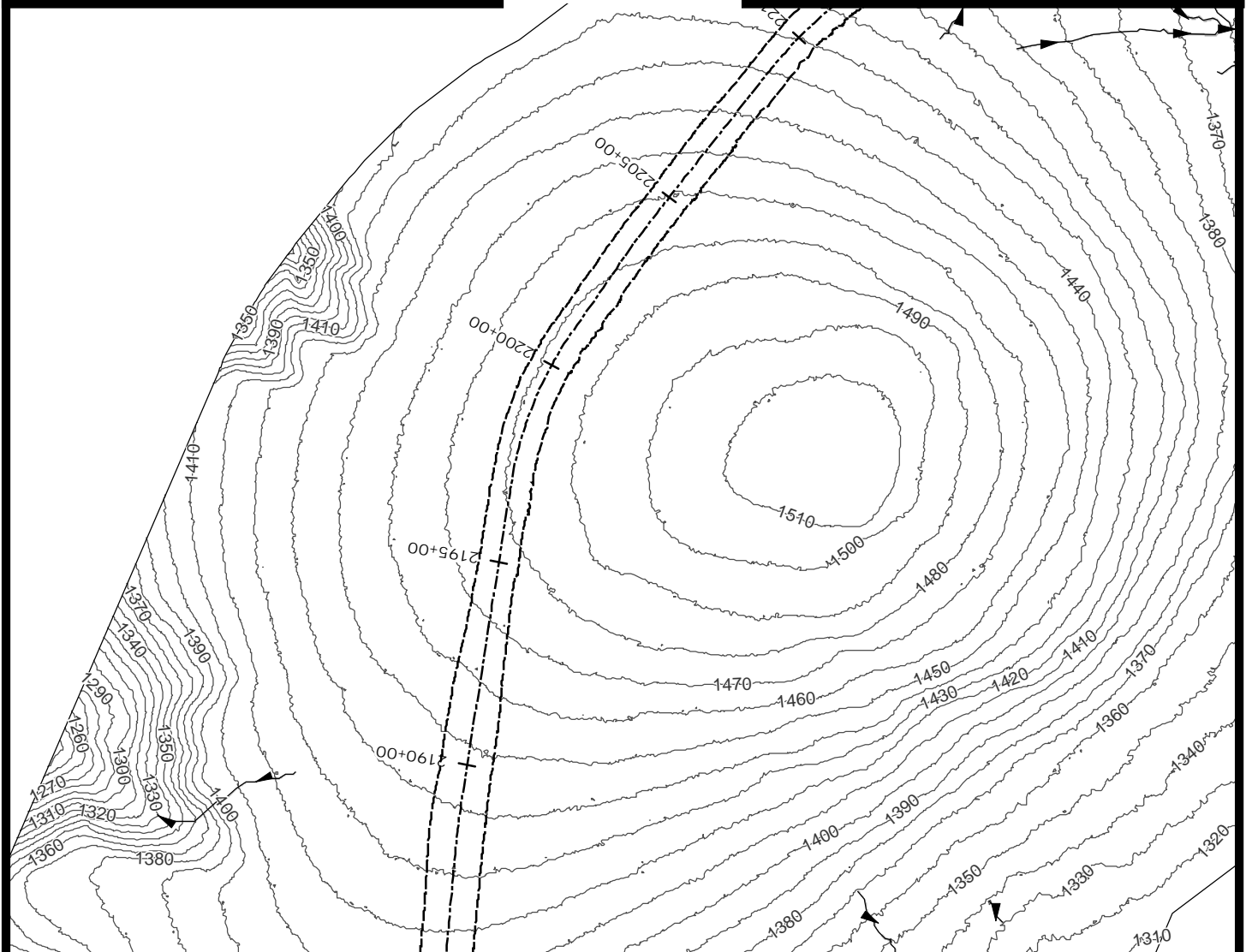
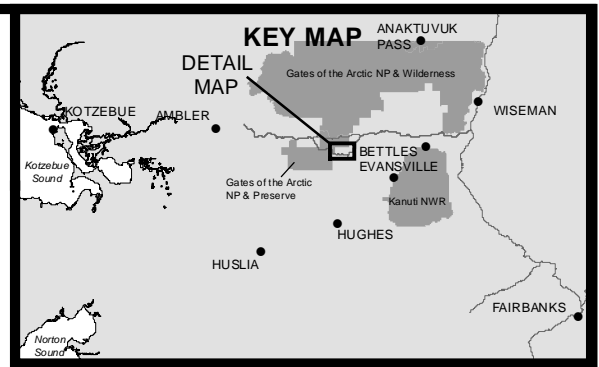
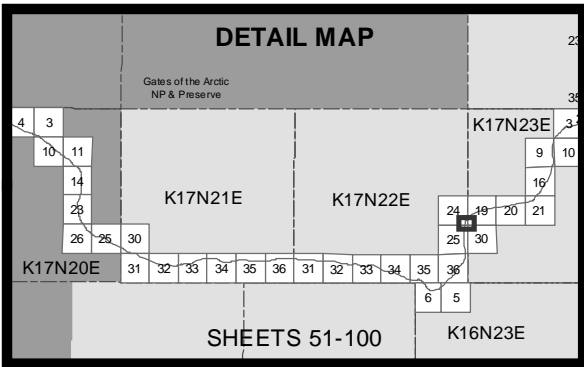
PROJECT: Ambler Mining District  
Industrial Access Project

LOCATION: Ambler Mining District

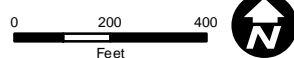
WATERBODY: Kobuk / Koyukuk / Alatna Rivers

DATE: 4/20/2016

Alt Align Set 1: 90 of 138



- 10' Contours
- ▶ Stream
- Stream
- - - Temporary Impacts



ACOE PERMIT: POA-2013-396

PLAN VIEW MAPS

APPLICANT: Alaska Industrial Development and Export Authority (AIDEA)

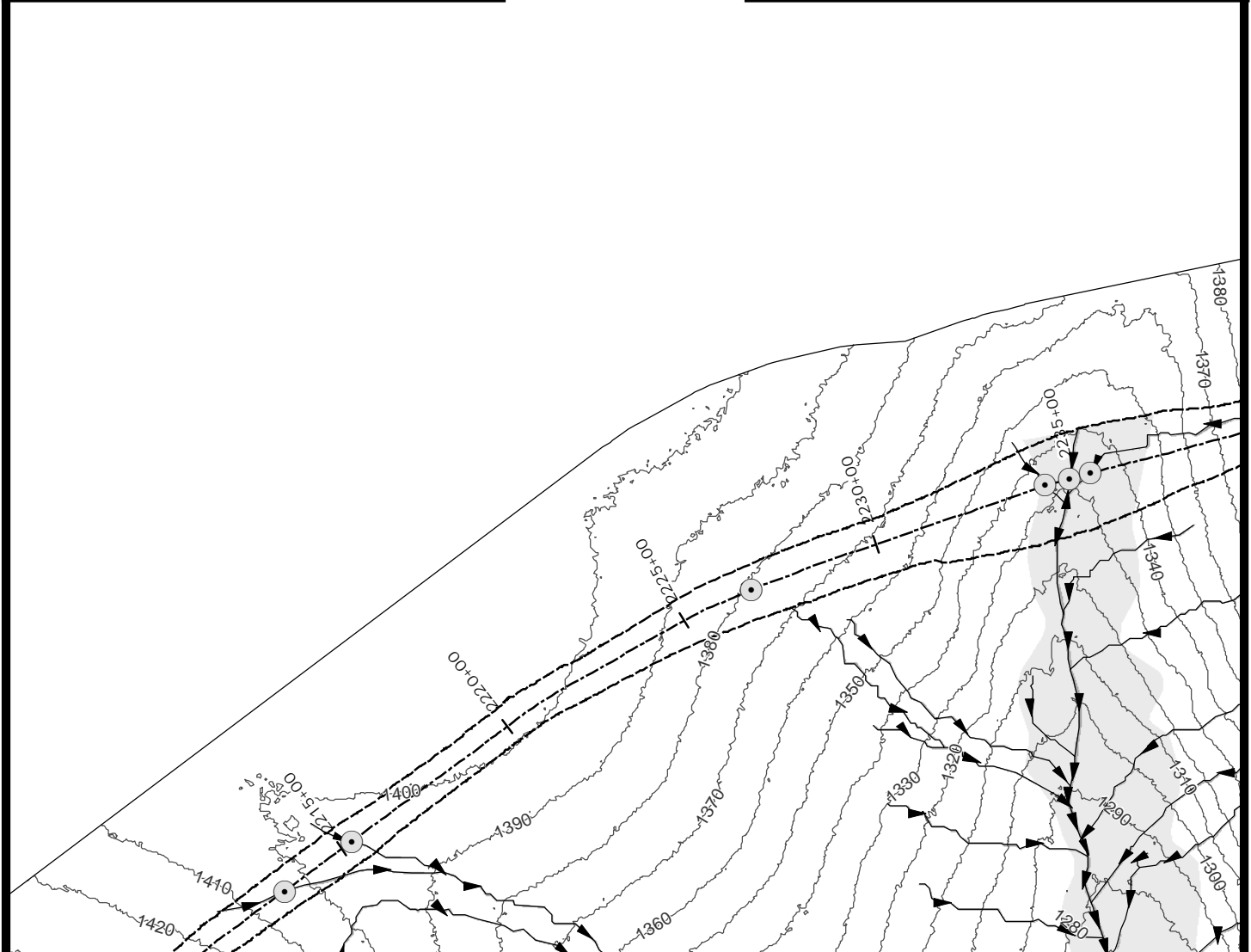
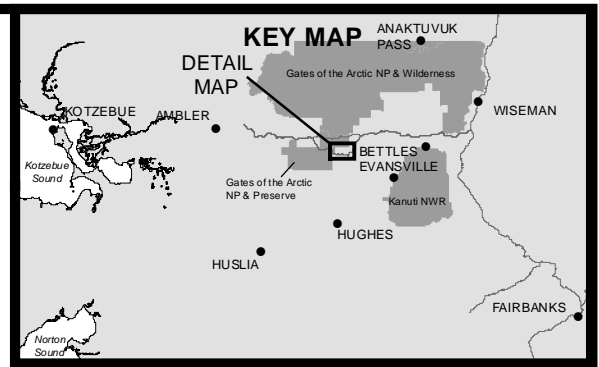
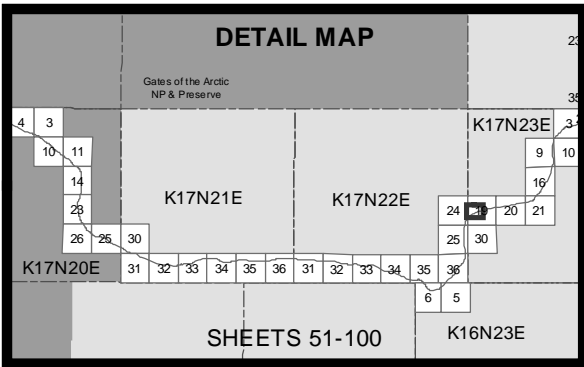
PROJECT: Ambler Mining District Industrial Access Project

LOCATION: Ambler Mining District

WATERBODY: Kobuk / Koyukuk / Alatna Rivers

DATE: 4/20/2016

Alt Align Set 1: 91 of 138



- 10' Contours
- ▶ Stream
- Minor Culvert
- Wetland
- Stream
- Temporary Impacts

0 200 400  
Feet



ACOE PERMIT: POA-2013-396

PLAN VIEW MAPS

APPLICANT: Alaska Industrial Development  
and Export Authority (AIDEA)

PROJECT: Ambler Mining District  
Industrial Access Project

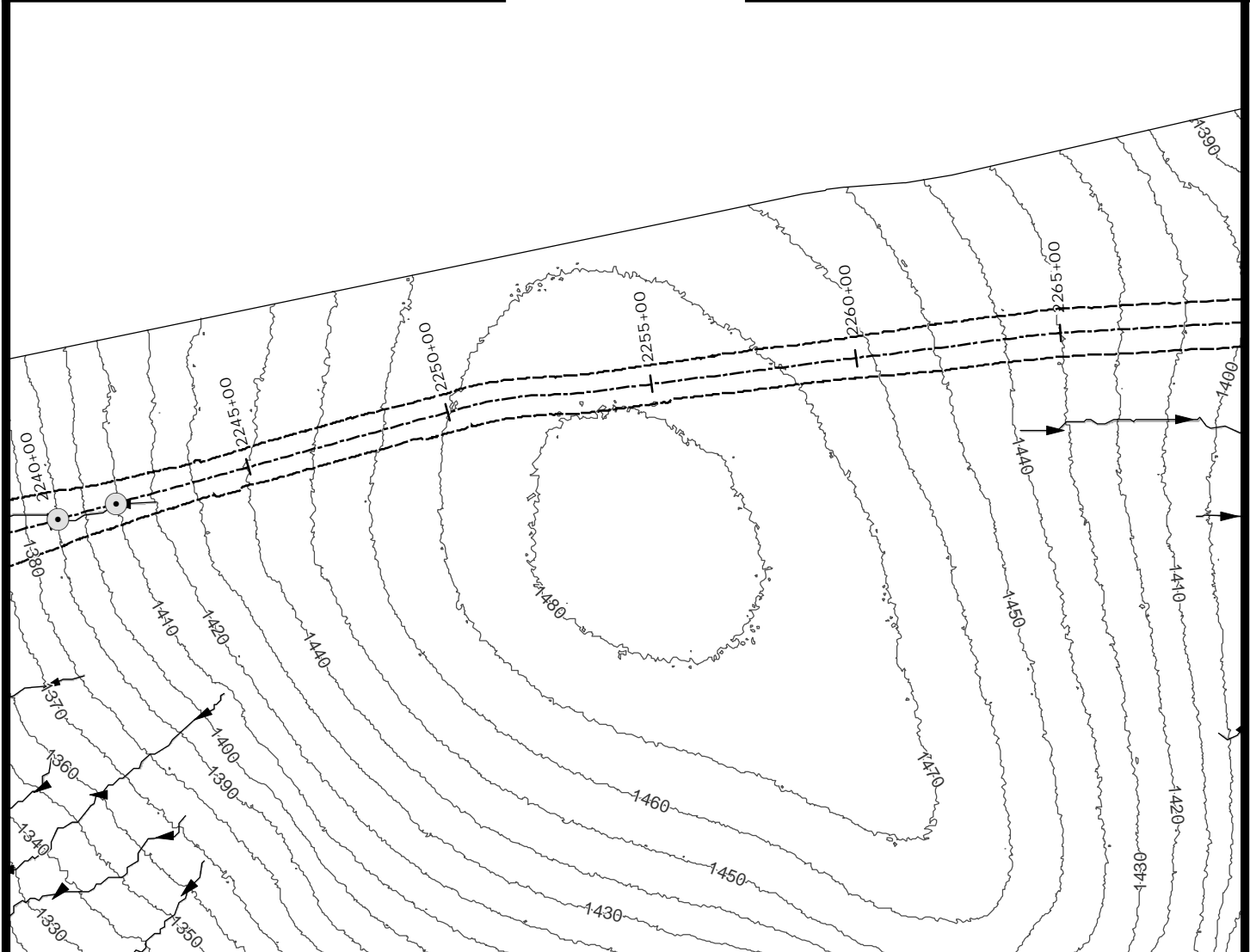
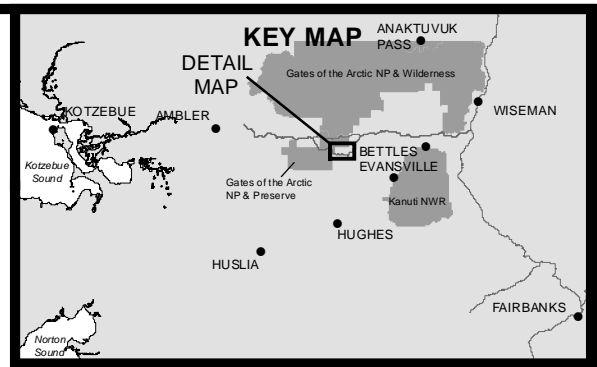
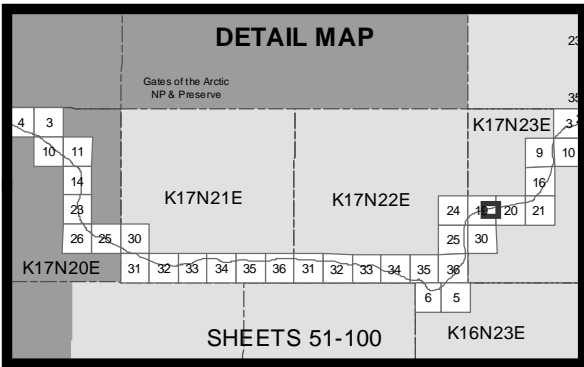
LOCATION: Ambler Mining District

WATERBODY: Kobuk / Koyukuk / Alatna Rivers

DATE: 4/20/2016

Alt Align Set 1: 92 of 138





- 10' Contours
- ▶ Stream
- Minor Culvert
- Stream
- - - Temporary Impacts

0 200 400  
Feet



ACOE PERMIT: POA-2013-396

PLAN VIEW MAPS

APPLICANT: Alaska Industrial Development  
and Export Authority (AIDEA)

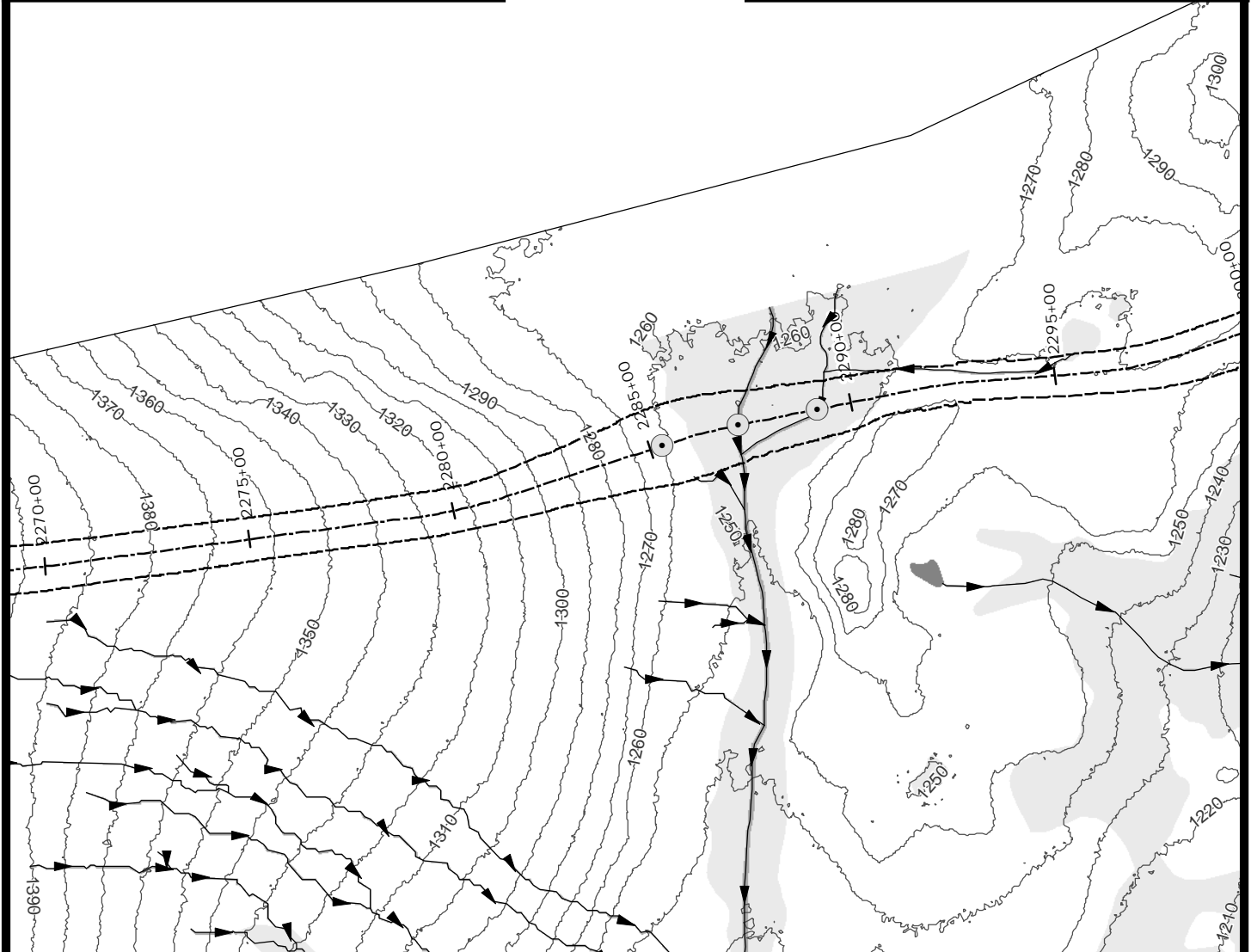
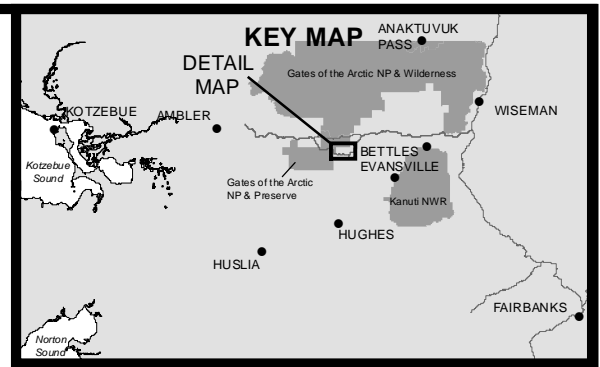
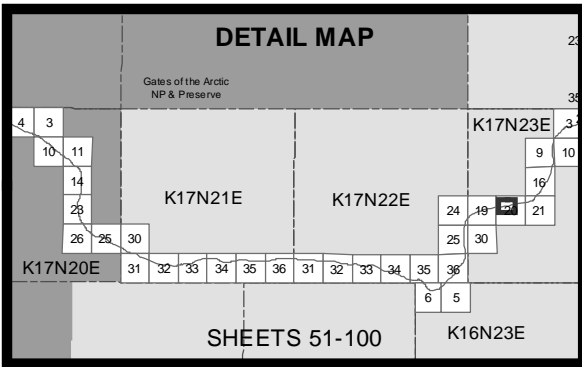
PROJECT: Ambler Mining District  
Industrial Access Project

LOCATION: Ambler Mining District

WATERBODY: Kobuk / Koyukuk / Alatna Rivers

DATE: 4/20/2016

Alt Align Set 1: 93 of 138



ACOE PERMIT: POA-2013-396

PLAN VIEW MAPS

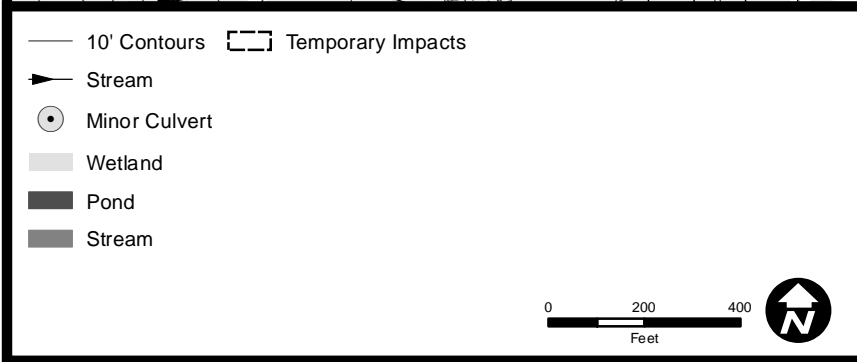
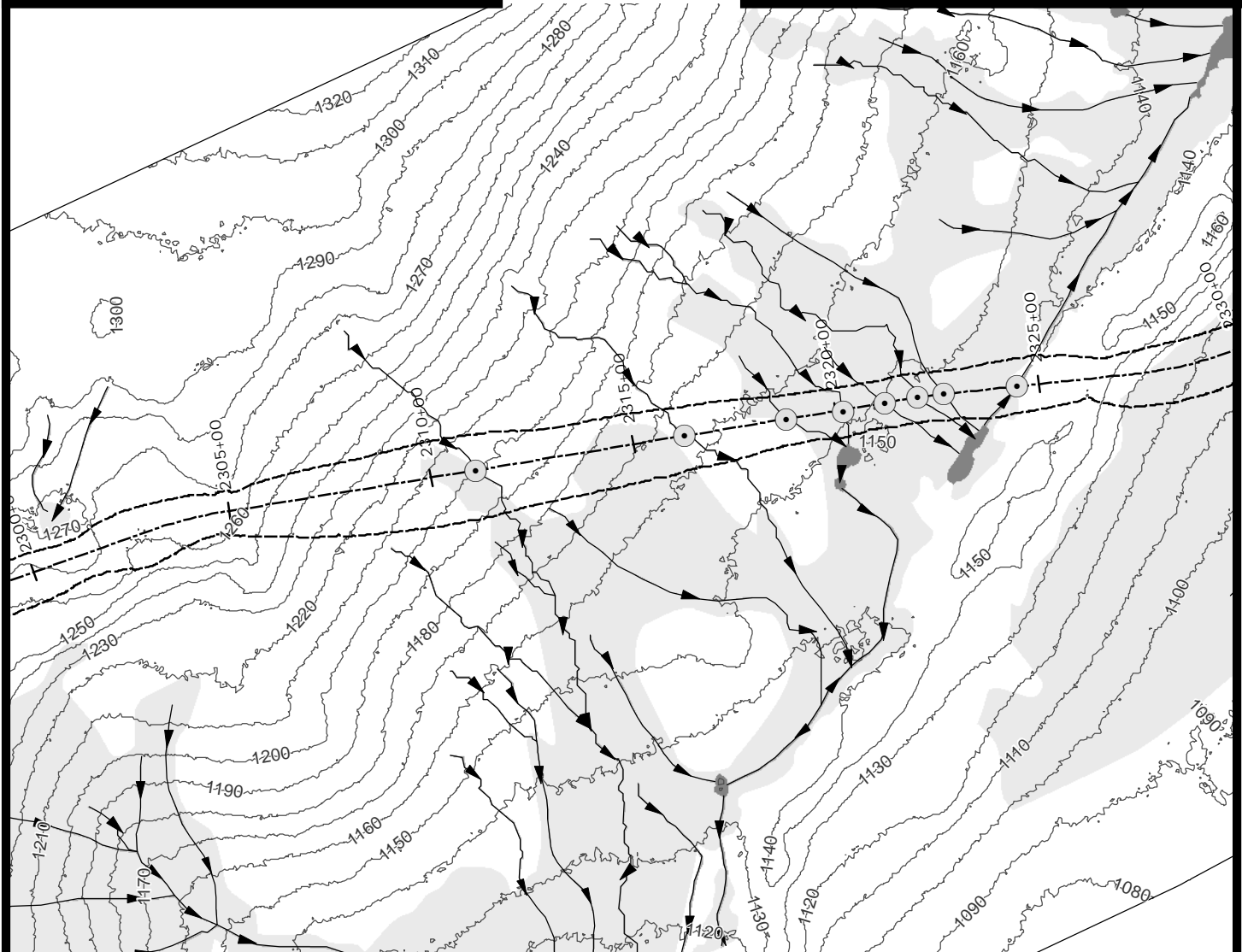
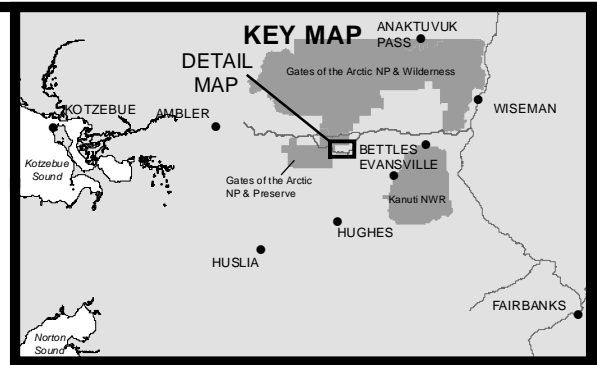
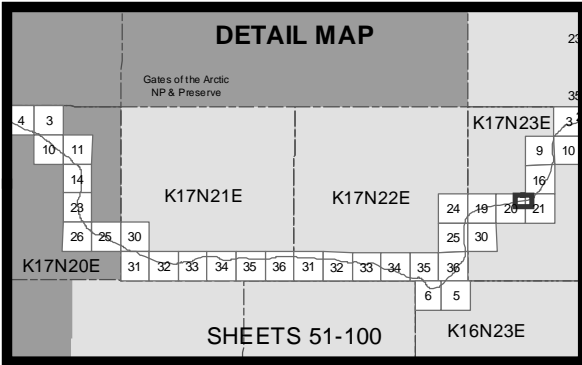
APPLICANT: Alaska Industrial Development and Export Authority (AIDEA)

PROJECT: Ambler Mining District Industrial Access Project

LOCATION: Ambler Mining District

WATERBODY: Kobuk / Koyukuk / Alatna Rivers

DATE: 4/20/2016 Alt Align Set 1: 94 of 138



ACOE PERMIT: POA-2013-396

PLAN VIEW MAPS

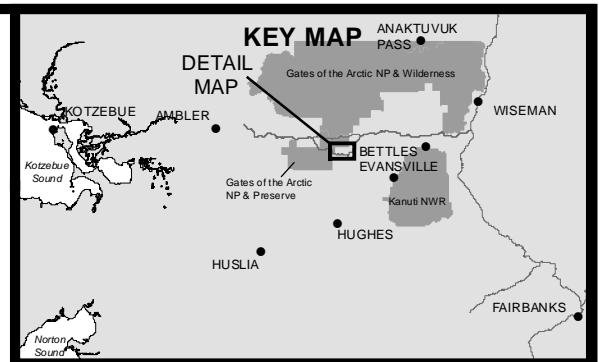
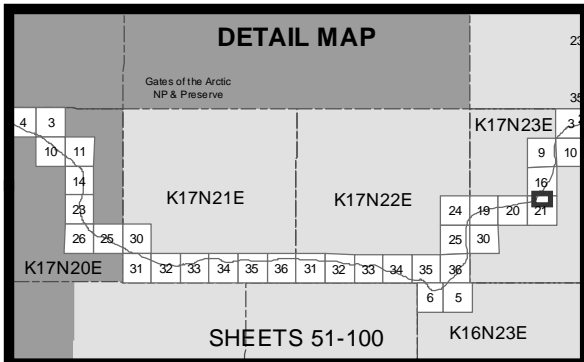
APPLICANT: Alaska Industrial Development and Export Authority (AIDEA)

PROJECT: Ambler Mining District Industrial Access Project

LOCATION: Ambler Mining District

WATERBODY: Kobuk / Koyukuk / Alatna Rivers

DATE: 4/20/2016 Alt Align Set 1: 95 of 138



- 10' Contours
- Stream
- Minor Culvert
- Wetland
- Pond
- Stream
- Temporary Impacts

0 200 400  
Feet



ACOE PERMIT: POA-2013-396

PLAN VIEW MAPS

APPLICANT: Alaska Industrial Development  
and Export Authority (AIDEA)

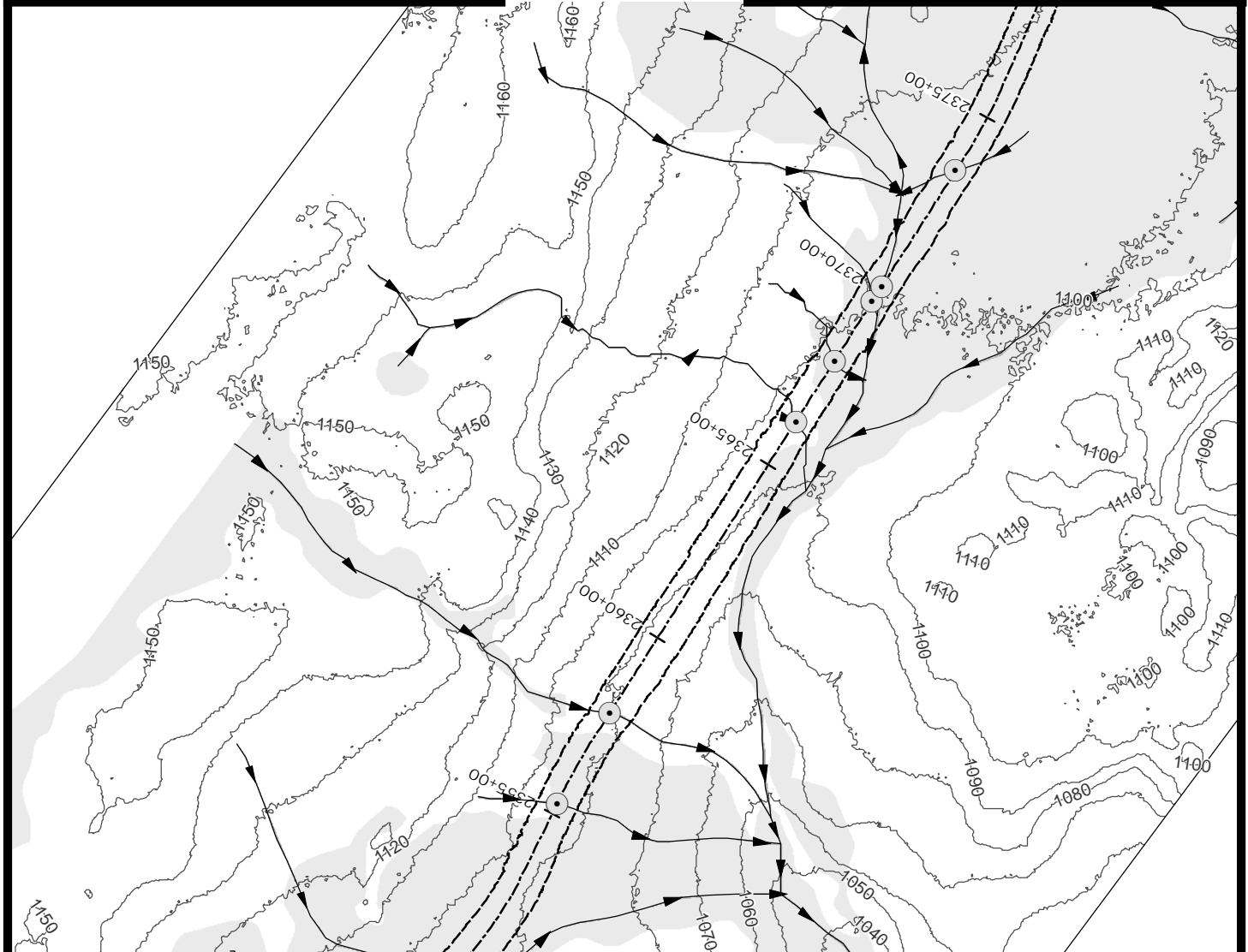
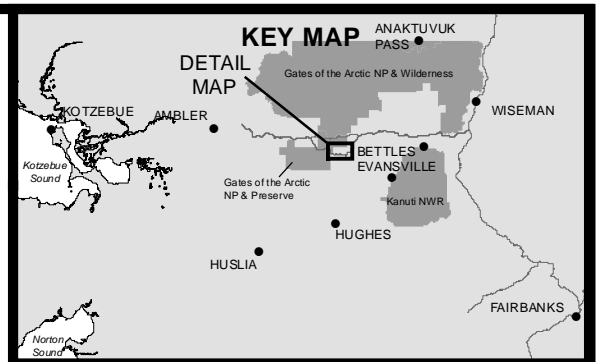
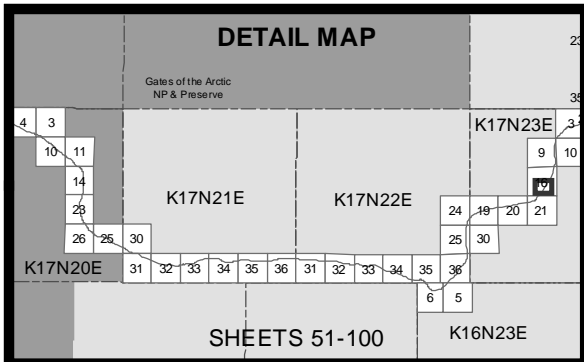
PROJECT: Ambler Mining District  
Industrial Access Project

LOCATION: Ambler Mining District

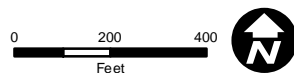
WATERBODY: Kobuk / Koyukuk / Alatna Rivers

DATE: 4/20/2016

Alt Align Set 1: 96 of 138



- 10' Contours
- ▶ Stream
- Minor Culvert
- Wetland
- Stream
- - - Temporary Impacts



ACOE PERMIT: POA-2013-396

PLAN VIEW MAPS

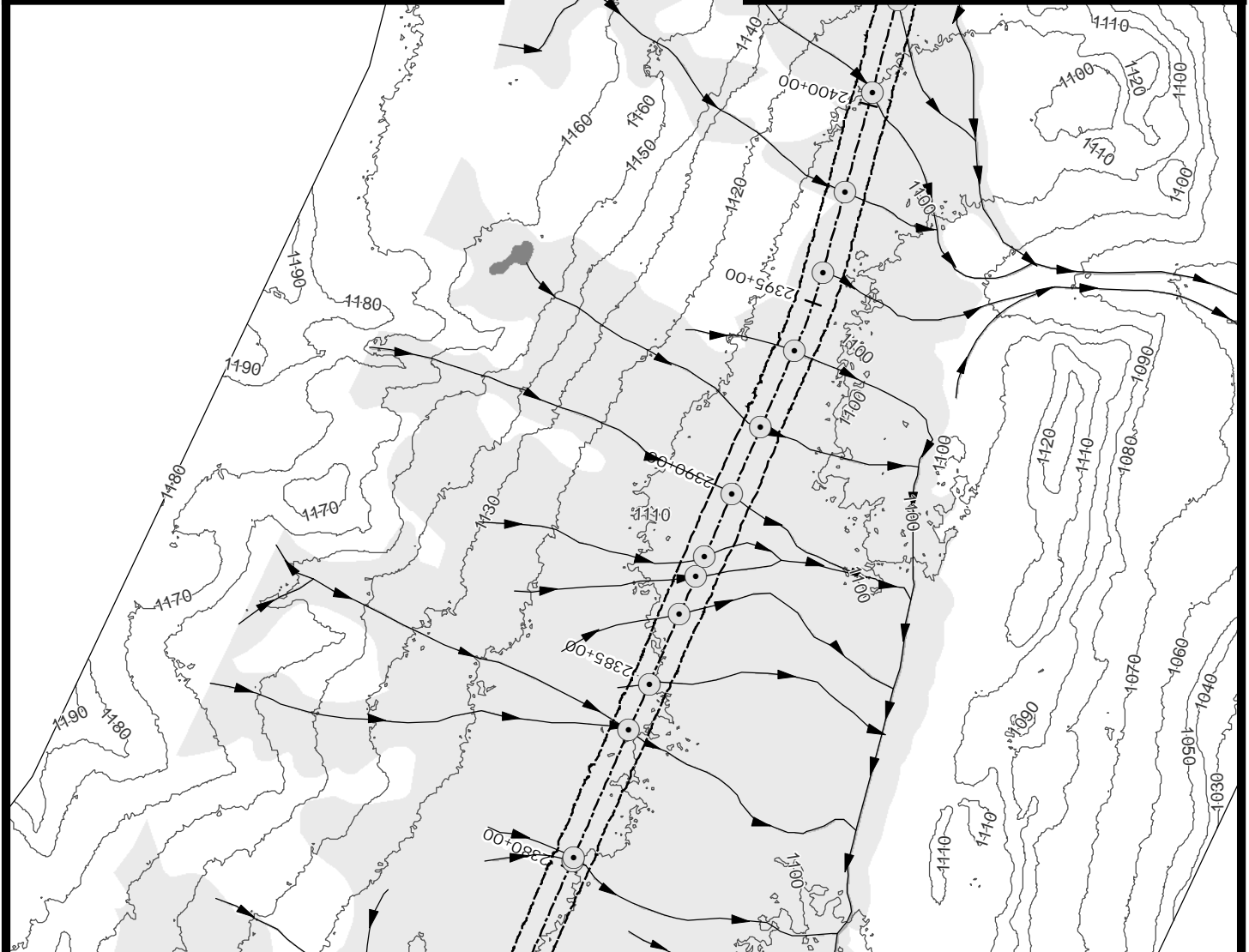
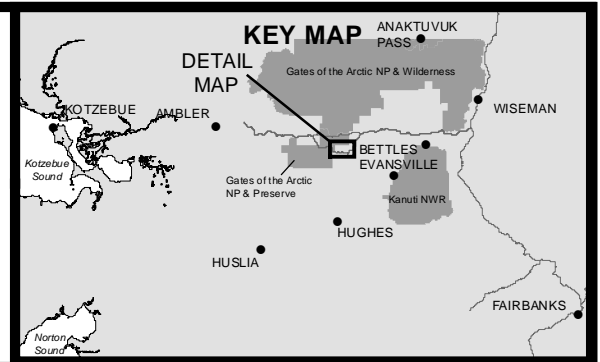
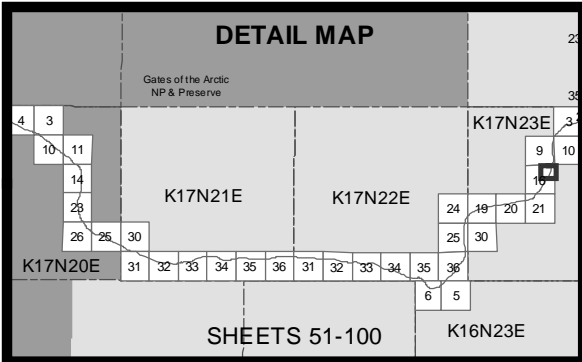
APPLICANT: Alaska Industrial Development and Export Authority (AIDEA)

PROJECT: Ambler Mining District Industrial Access Project

LOCATION: Ambler Mining District

WATERBODY: Kobuk / Koyukuk / Alatna Rivers

DATE: 4/20/2016 Alt Align Set 1: 97 of 138



- 10' Contours
- Temporary Impacts
- Stream
- Minor Culvert
- Wetland
- Pond
- Stream

0 200 400  
Feet



ACOE PERMIT: POA-2013-396

PLAN VIEW MAPS

APPLICANT: Alaska Industrial Development and Export Authority (AIDEA)

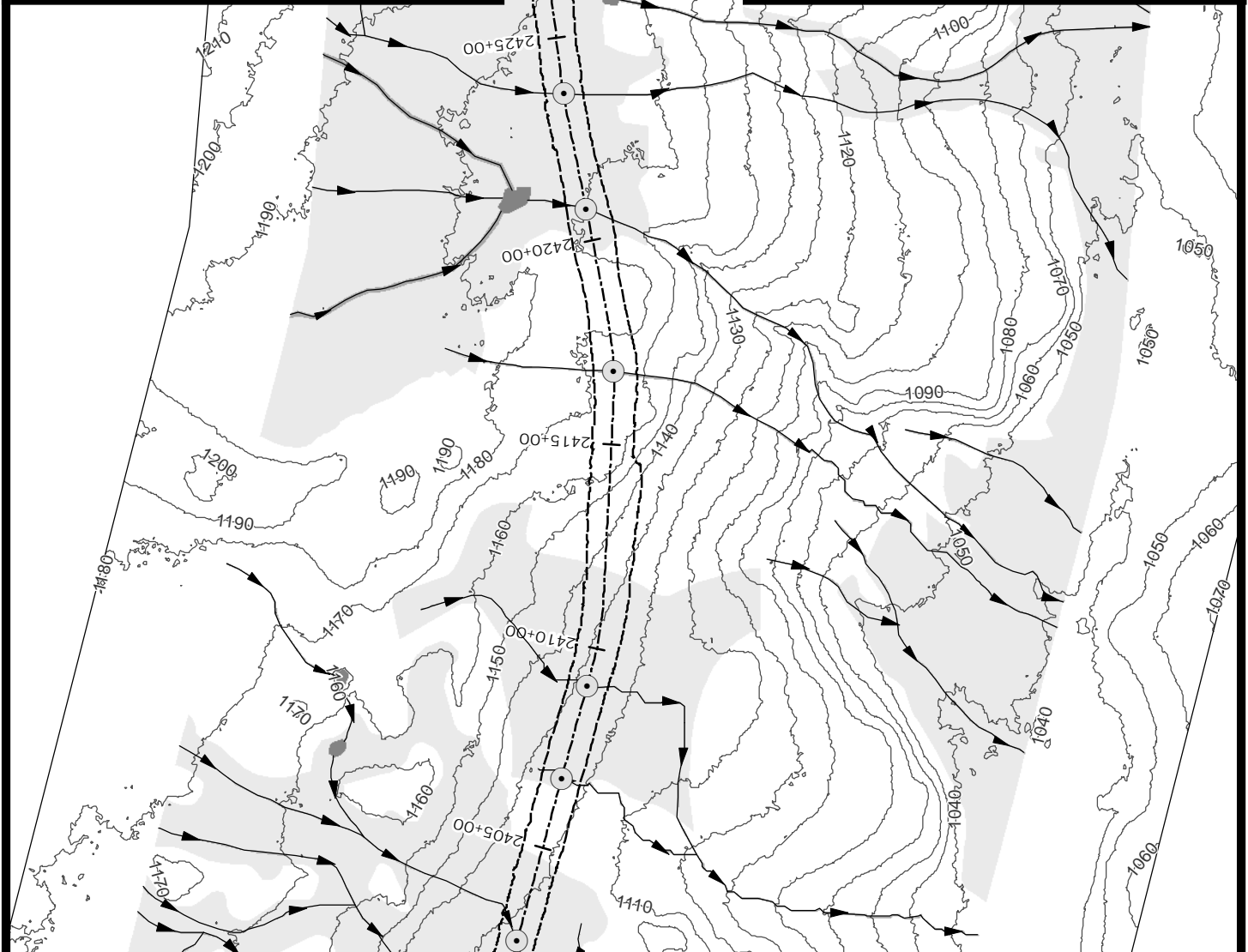
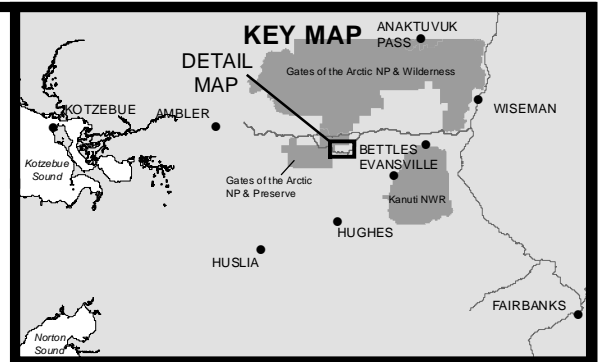
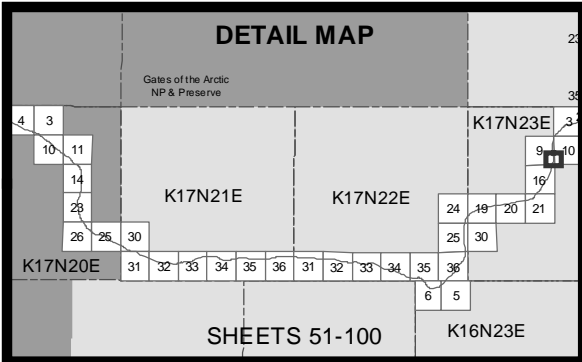
PROJECT: Ambler Mining District Industrial Access Project

LOCATION: Ambler Mining District

WATERBODY: Kobuk / Koyukuk / Alatna Rivers

DATE: 4/20/2016

Alt Align Set 1: 98 of 138



- 10' Contours
- Stream
- Minor Culvert
- Wetland
- Pond
- Stream
- Temporary Impacts

0 200 400  
Feet



ACOE PERMIT: POA-2013-396

PLAN VIEW MAPS

APPLICANT: Alaska Industrial Development  
and Export Authority (AIDEA)

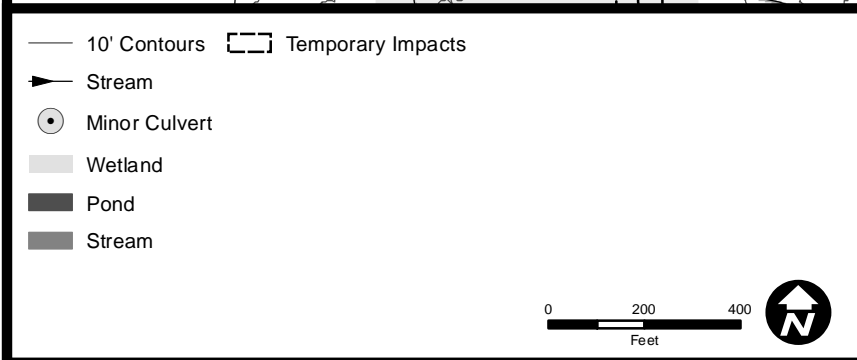
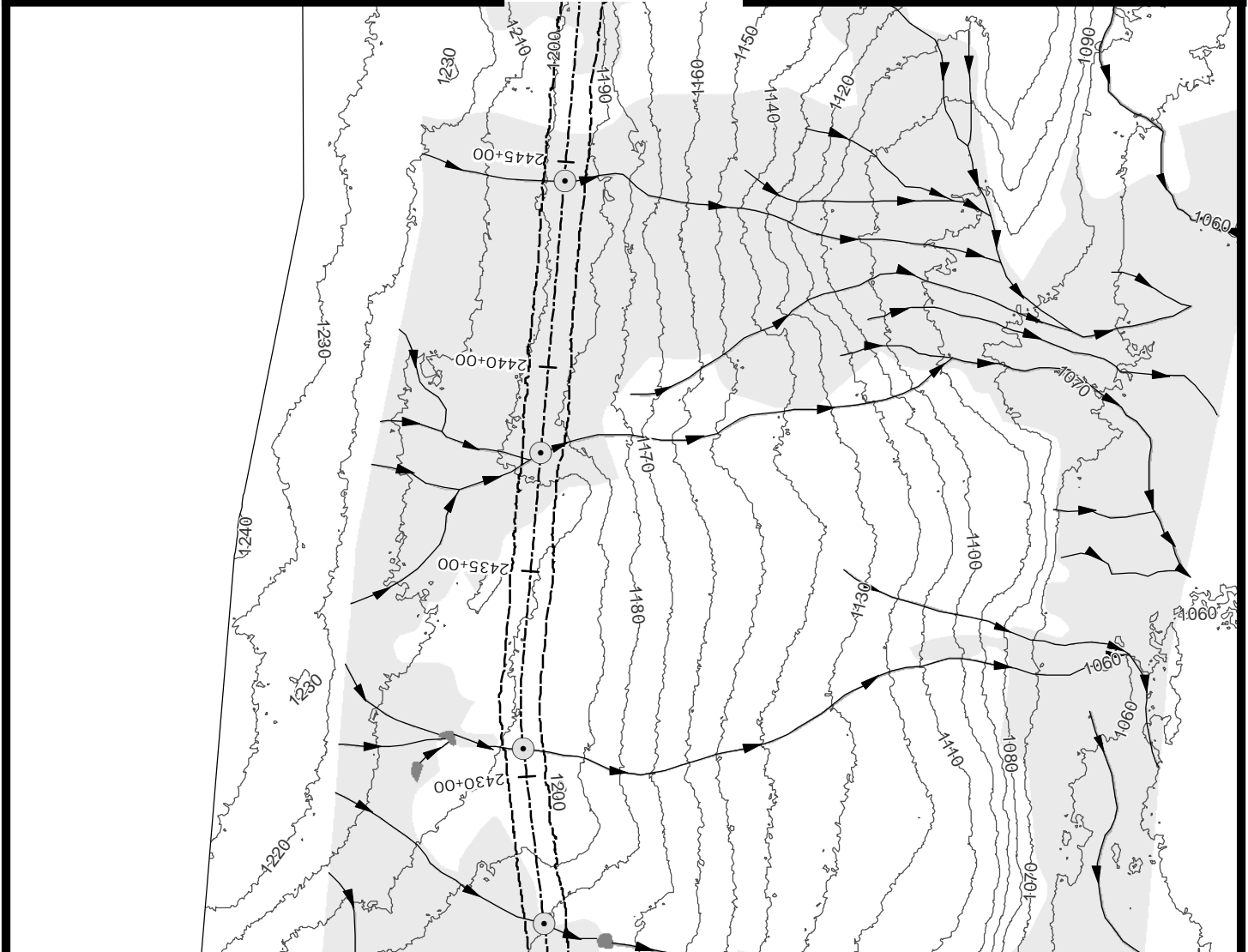
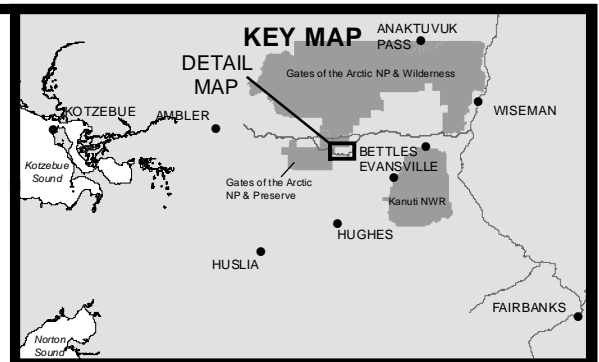
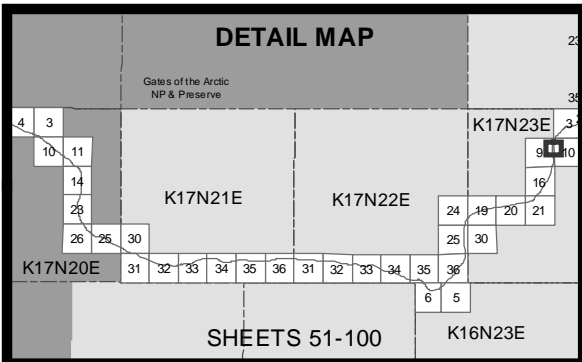
PROJECT: Ambler Mining District  
Industrial Access Project

LOCATION: Ambler Mining District

WATERBODY: Kobuk / Koyukuk / Alatna Rivers

DATE: 4/20/2016

Alt Align Set 1: 99 of 138



ACOE PERMIT: POA-2013-396

PLAN VIEW MAPS

APPLICANT: Alaska Industrial Development and Export Authority (AIDEA)

PROJECT: Ambler Mining District Industrial Access Project

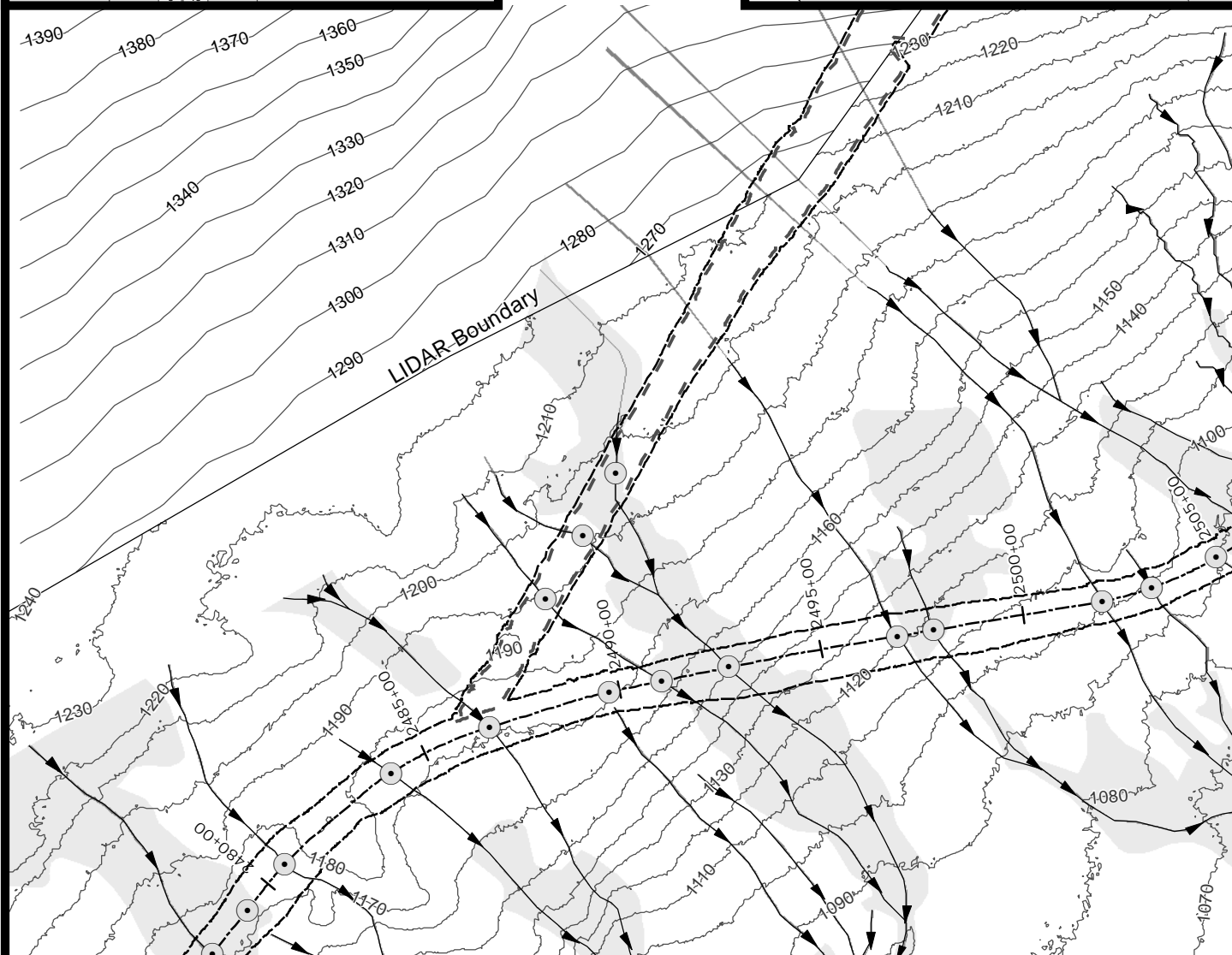
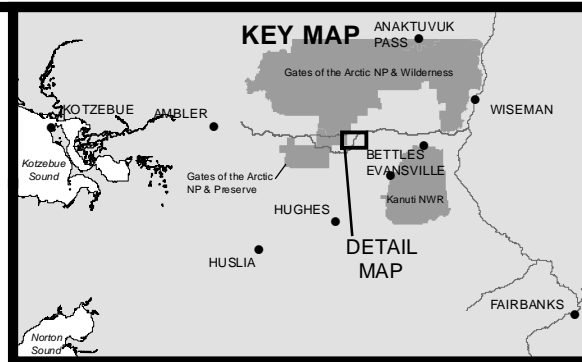
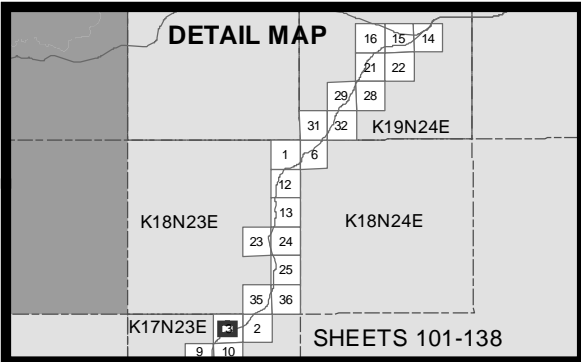
LOCATION: Ambler Mining District

WATERBODY: Kobuk / Koyukuk / Alatna Rivers

DATE: 4/20/2016 Alt Align Set 1: 100 of 138







- 10' Contours
- Stream
- Minor Culvert
- Wetland
- Water
- Access Road
- Temporary Impacts

0 200 400  
Feet



ACOE PERMIT: POA-2013-396

PLAN VIEW MAPS

APPLICANT: Alaska Industrial Development  
and Export Authority (AIDEA)

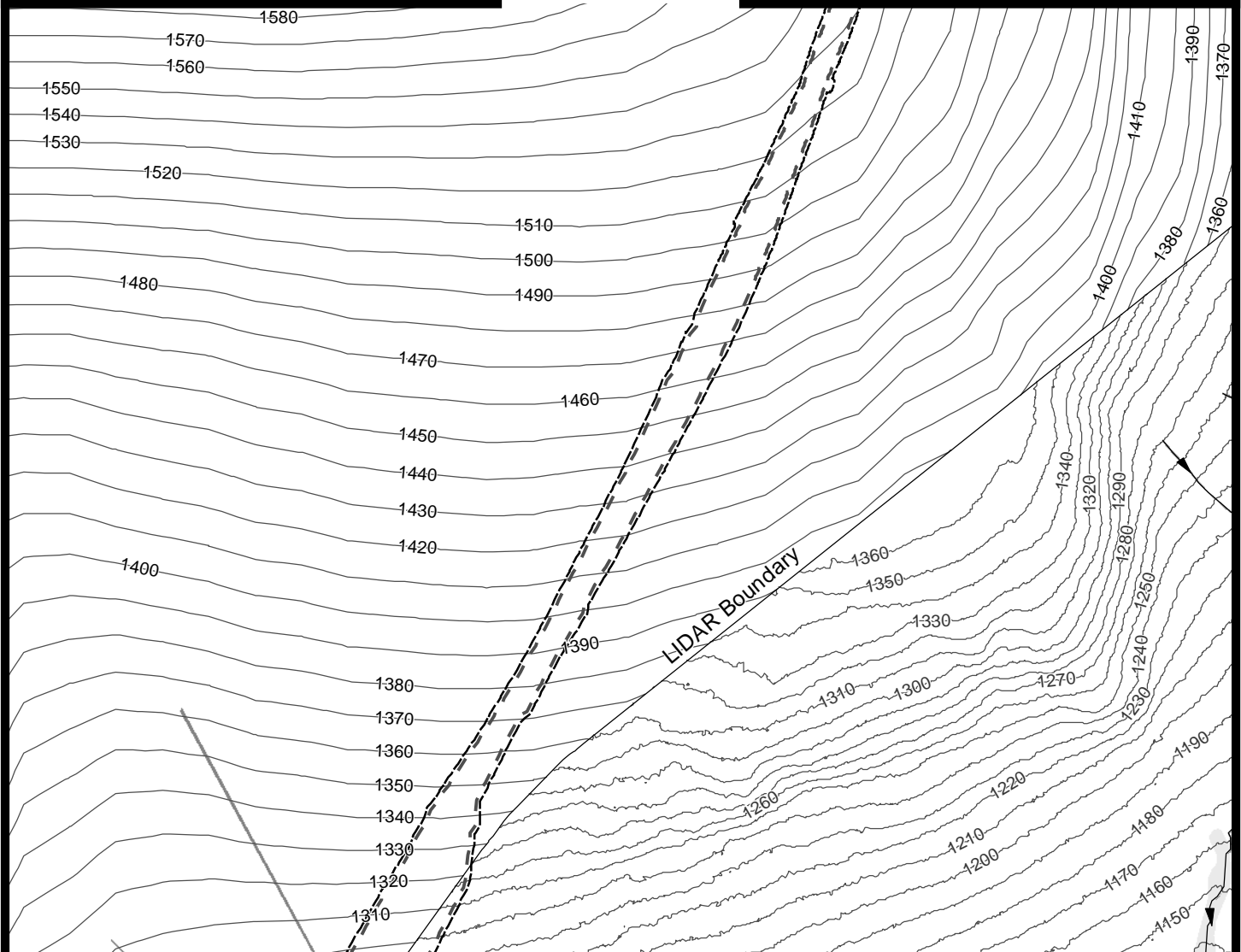
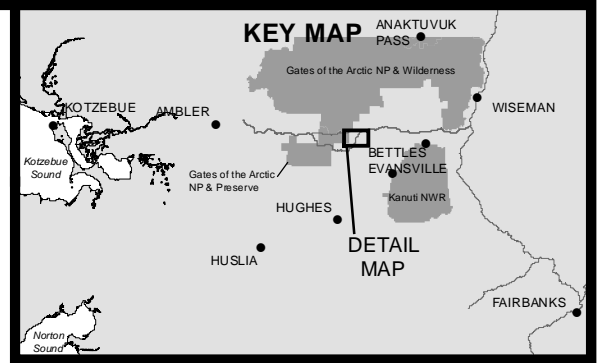
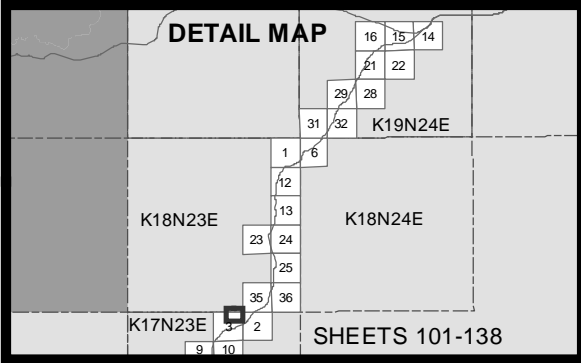
PROJECT: Ambler Mining District  
Industrial Access Project

LOCATION: Ambler Mining District

WATERBODY: Kobuk / Koyukuk / Alatna Rivers

DATE: 4/20/2016

Alt Align Set 1: 102 of 138



- 10' Contours
- ▶ Stream
- Wetland
- Water
- - - Access Road
- - - Temporary Impacts

0 200 400  
Feet



ACOE PERMIT: POA-2013-396

PLAN VIEW MAPS

APPLICANT: Alaska Industrial Development  
and Export Authority (AIDEA)

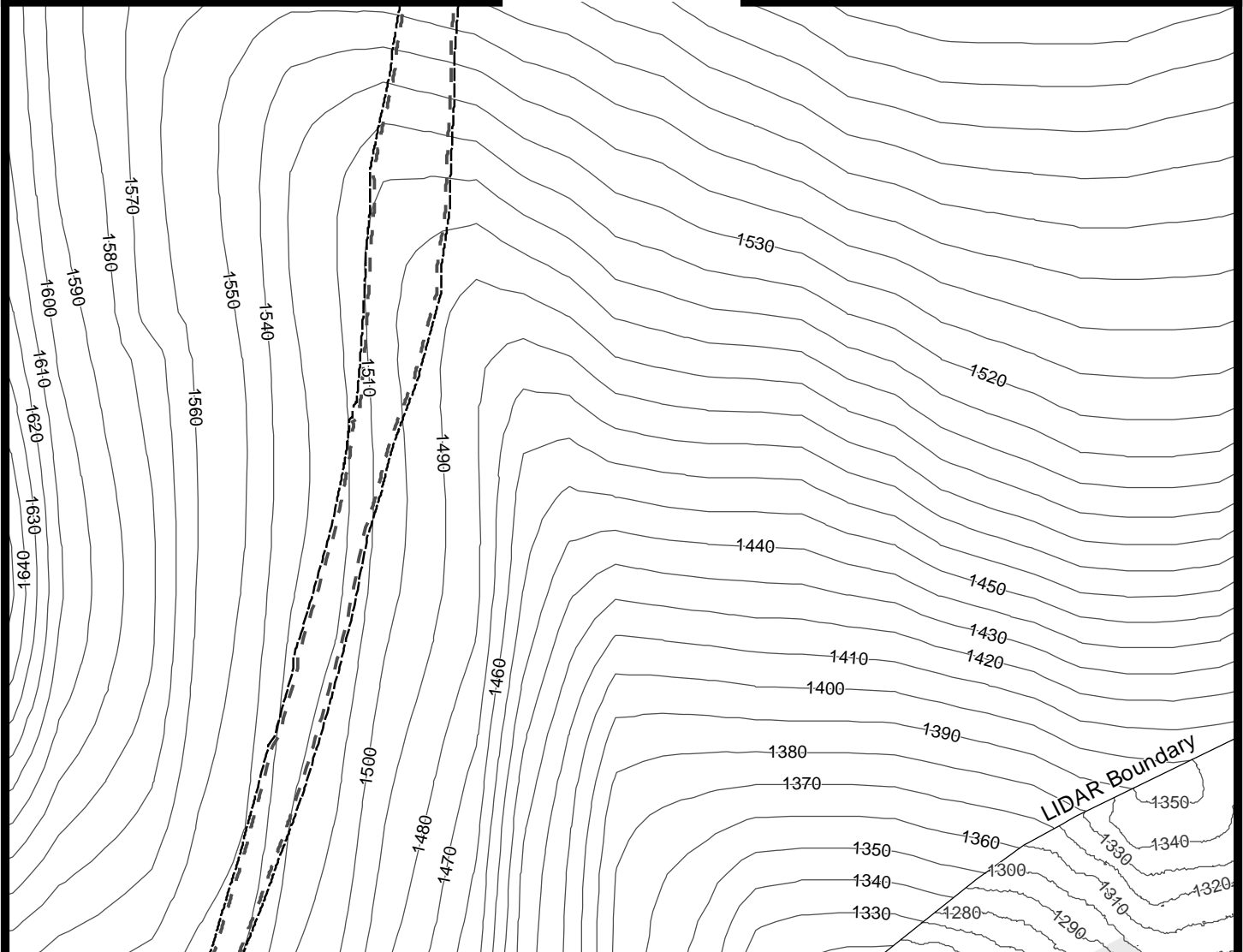
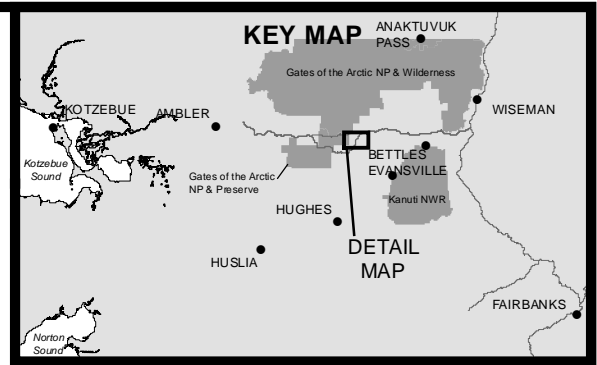
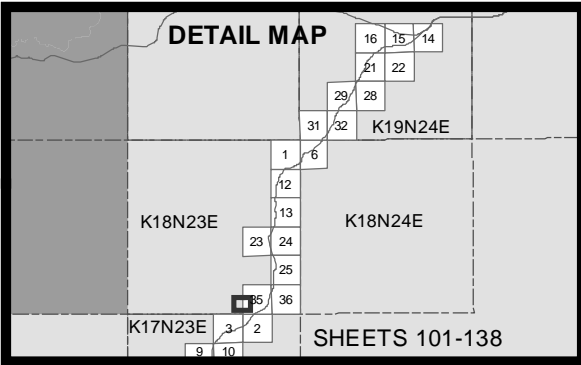
PROJECT: Ambler Mining District  
Industrial Access Project

LOCATION: Ambler Mining District

WATERBODY: Kobuk / Koyukuk / Alatna Rivers

DATE: 4/20/2016

Alt Align Set 1: 103 of 138



- 10' Contours
- ▶ Stream
- Wetland
- Access Road
- Temporary Impacts

0 200 400  
Feet



ACOE PERMIT: POA-2013-396

PLAN VIEW MAPS

APPLICANT: Alaska Industrial Development  
and Export Authority (AIDEA)

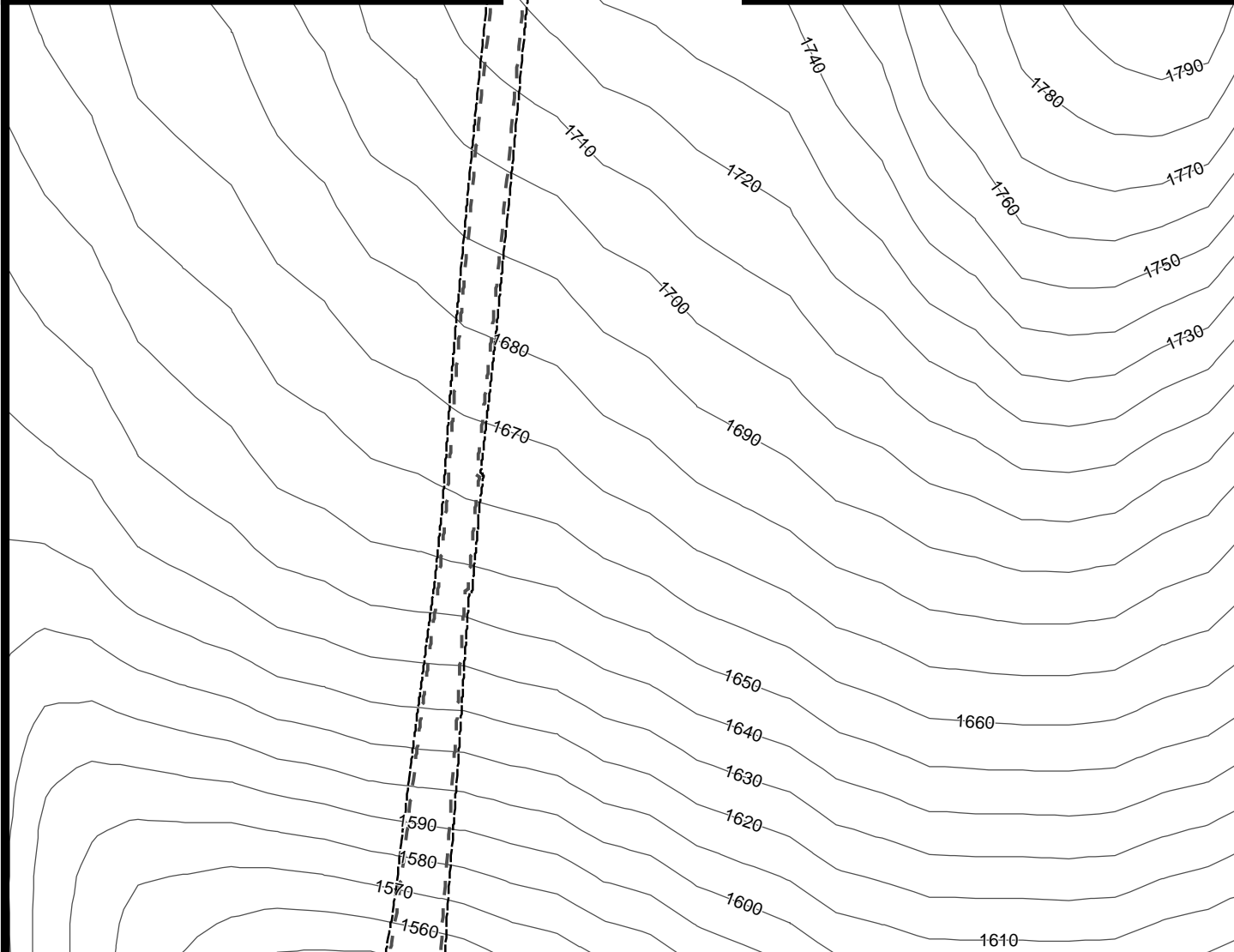
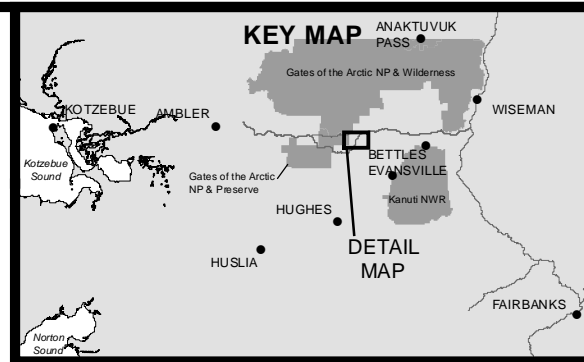
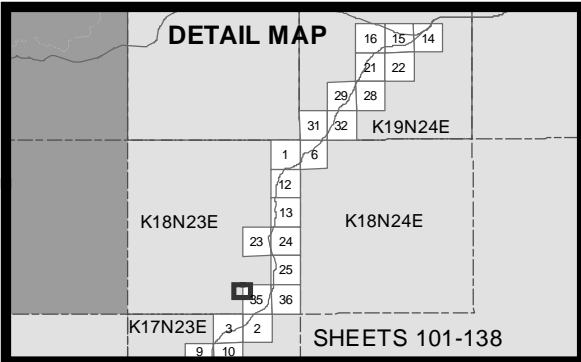
PROJECT: Ambler Mining District  
Industrial Access Project

LOCATION: Ambler Mining District

WATERBODY: Kobuk / Koyukuk / Alatna Rivers

DATE: 4/20/2016

Alt Align Set 1: 104 of 138



- 10' Contours
- ▶ Stream
- ▬ Access Road
- ▭ Temporary Impacts

0 200 400  
Feet



ACOE PERMIT: POA-2013-396

PLAN VIEW MAPS

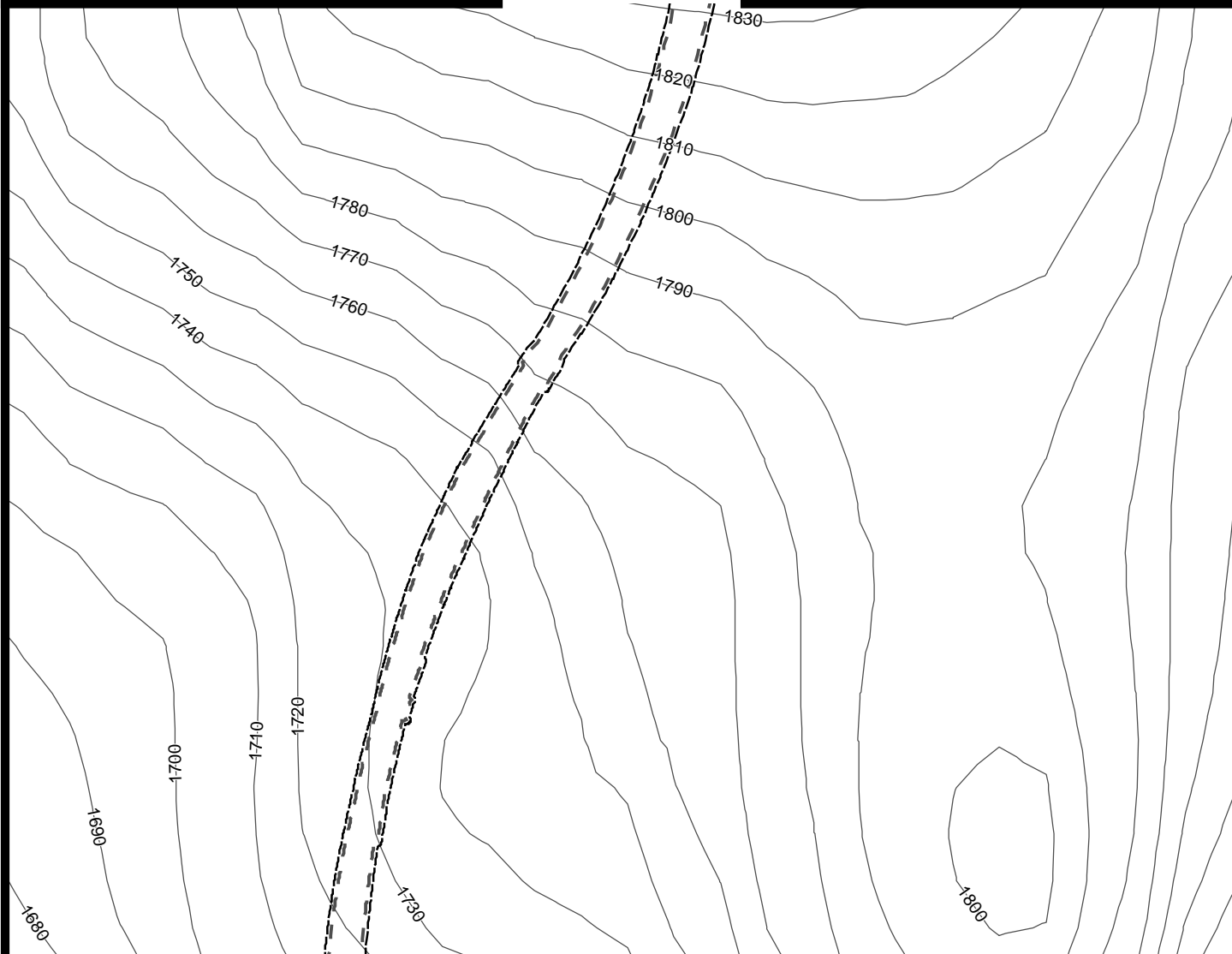
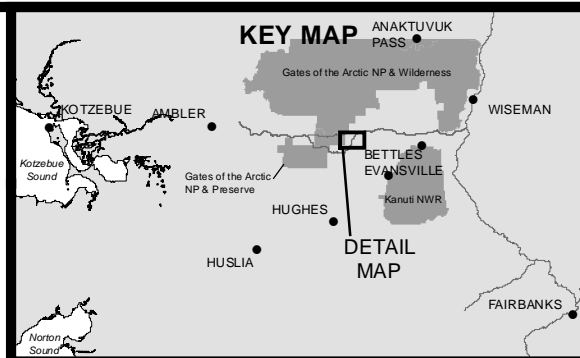
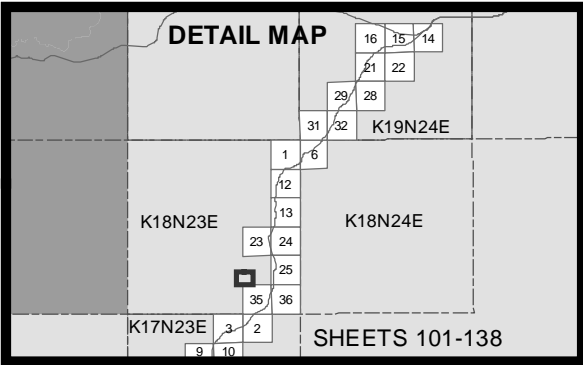
APPLICANT: Alaska Industrial Development  
and Export Authority (AIDEA)

PROJECT: Ambler Mining District  
Industrial Access Project

LOCATION: Ambler Mining District

WATERBODY: Kobuk / Koyukuk / Alatna Rivers

DATE: 4/20/2016 Alt Align Set 1: 105 of 138



- 10' Contours
- ▶ Stream
- ▬ Access Road
- ▬ Temporary Impacts

0 200 400  
Feet



ACOE PERMIT: POA-2013-396

PLAN VIEW MAPS

APPLICANT: Alaska Industrial Development  
and Export Authority (AIDEA)

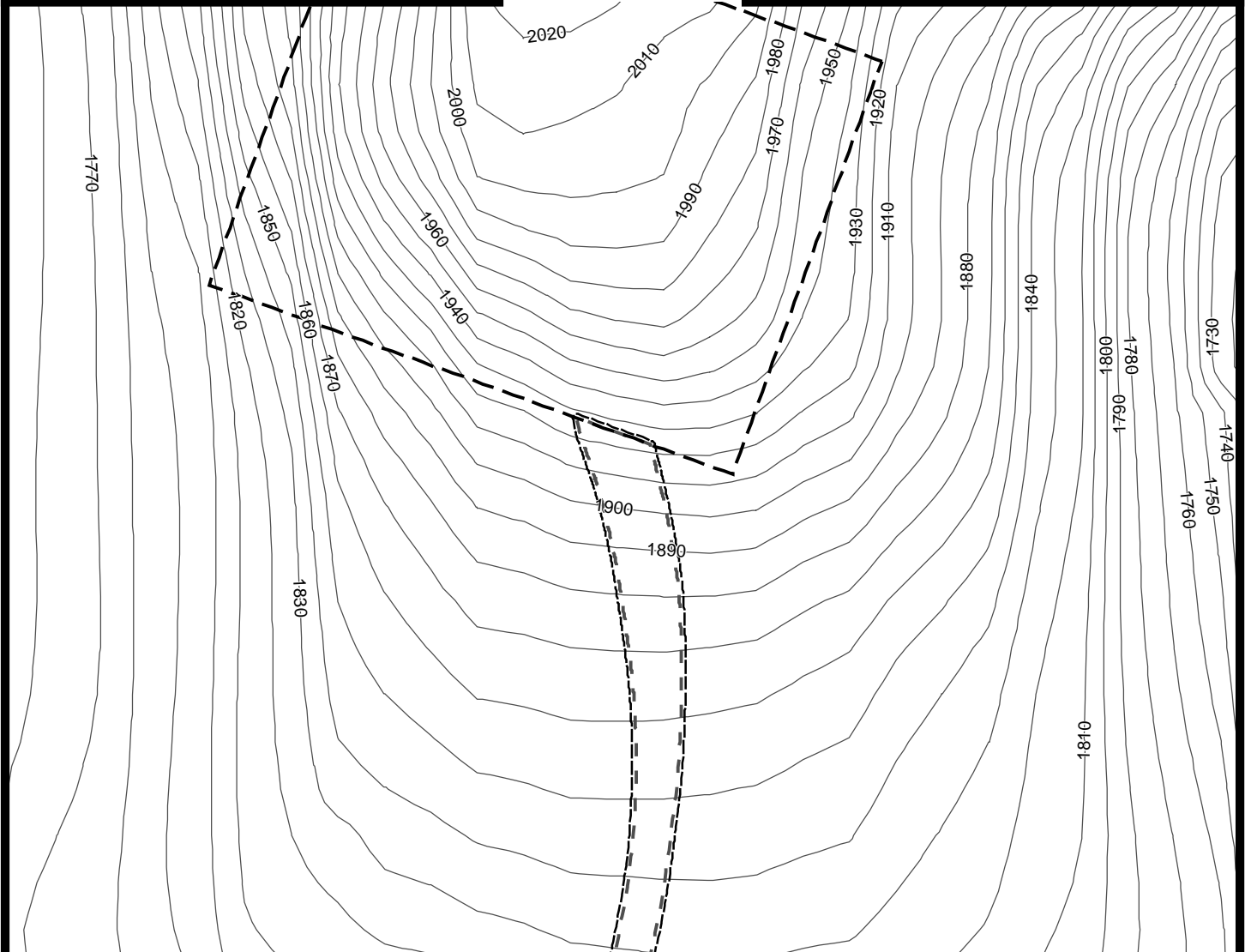
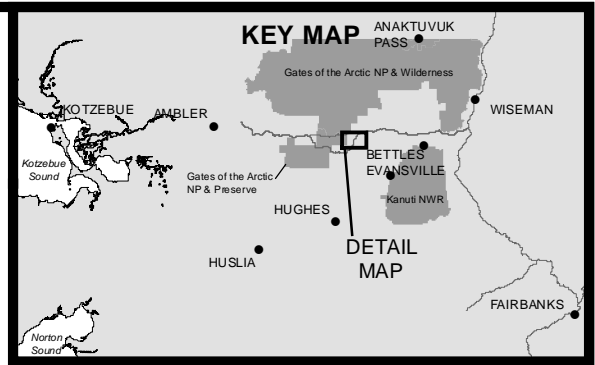
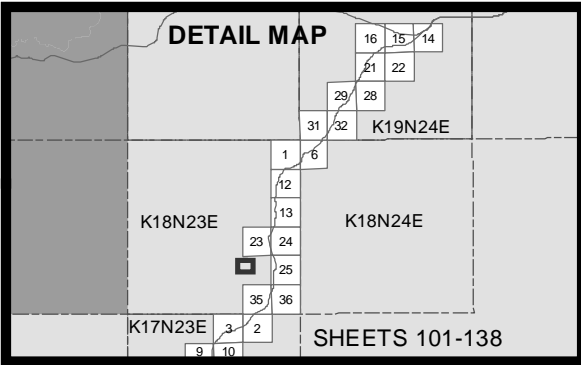
PROJECT: Ambler Mining District  
Industrial Access Project

LOCATION: Ambler Mining District

WATERBODY: Kobuk / Koyukuk / Alatna Rivers

DATE: 4/20/2016

Alt Align Set 1: 106 of 138



- 10' Contours
- ▶ Stream
- Access Road
- Material Site
- Temporary Impacts

0 200 400  
Feet



ACOE PERMIT: POA-2013-396

PLAN VIEW MAPS

APPLICANT: Alaska Industrial Development  
and Export Authority (AIDEA)

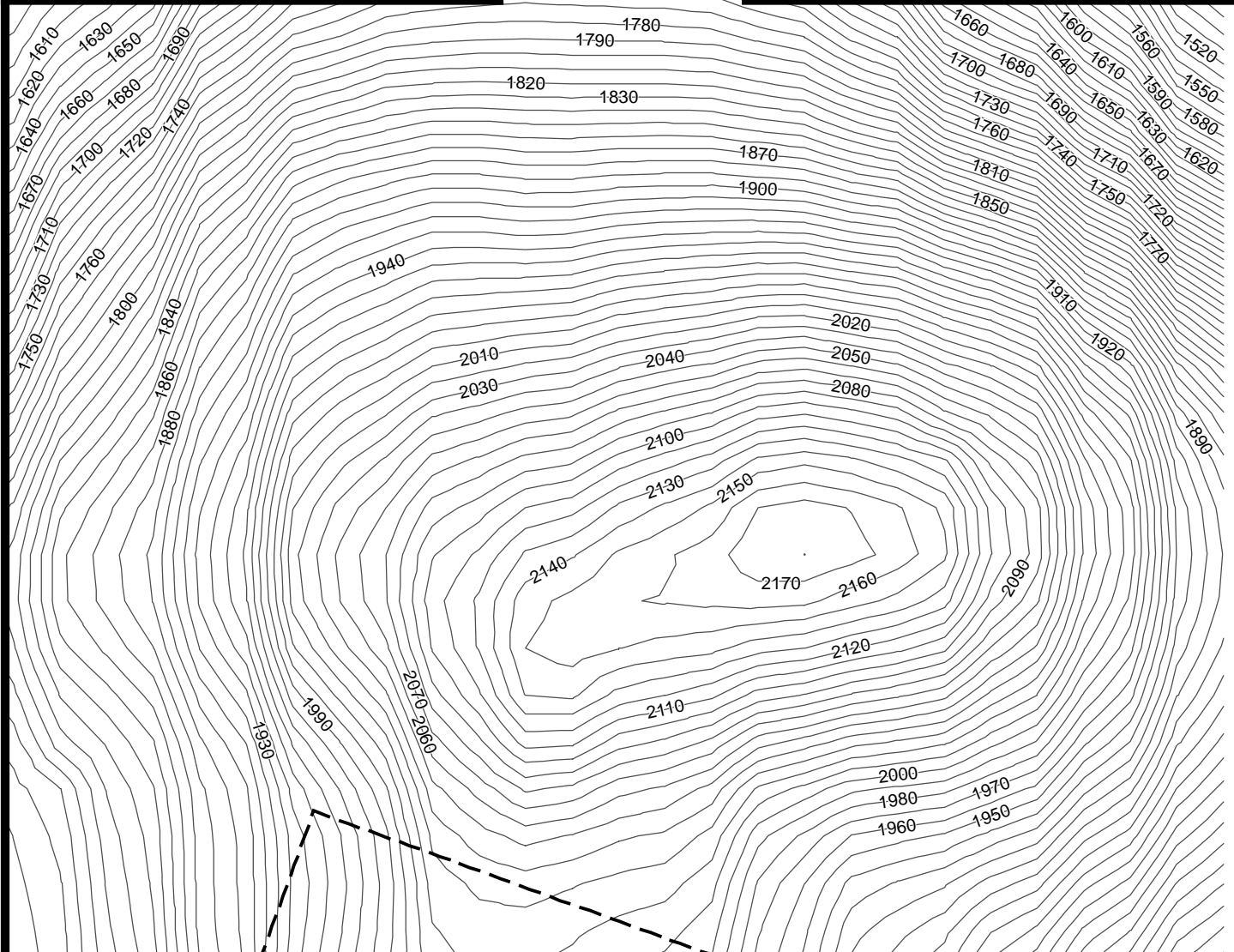
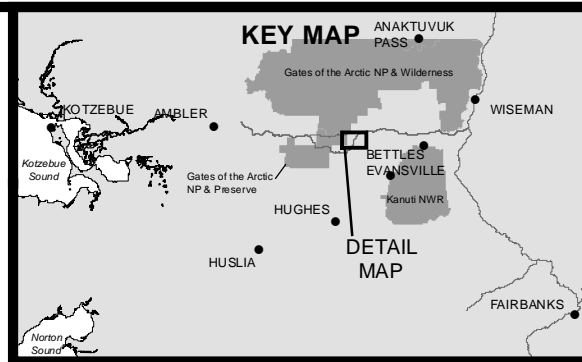
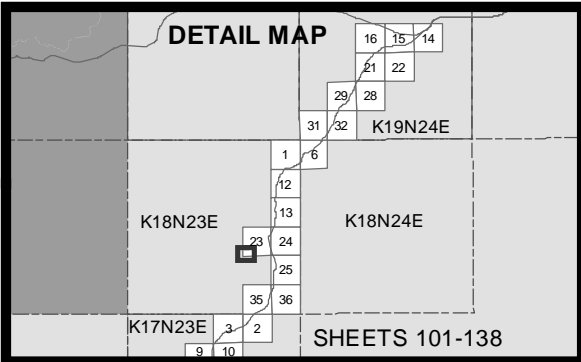
PROJECT: Ambler Mining District  
Industrial Access Project

LOCATION: Ambler Mining District

WATERBODY: Kobuk / Koyukuk / Alatna Rivers

DATE: 4/20/2016

Alt Align Set 1: 107 of 138



- 10' Contours
- ▶ Stream
- ▭ Material Site

0 200 400  
Feet



ACOE PERMIT: POA-2013-396

PLAN VIEW MAPS

APPLICANT: Alaska Industrial Development  
and Export Authority (AIDEA)

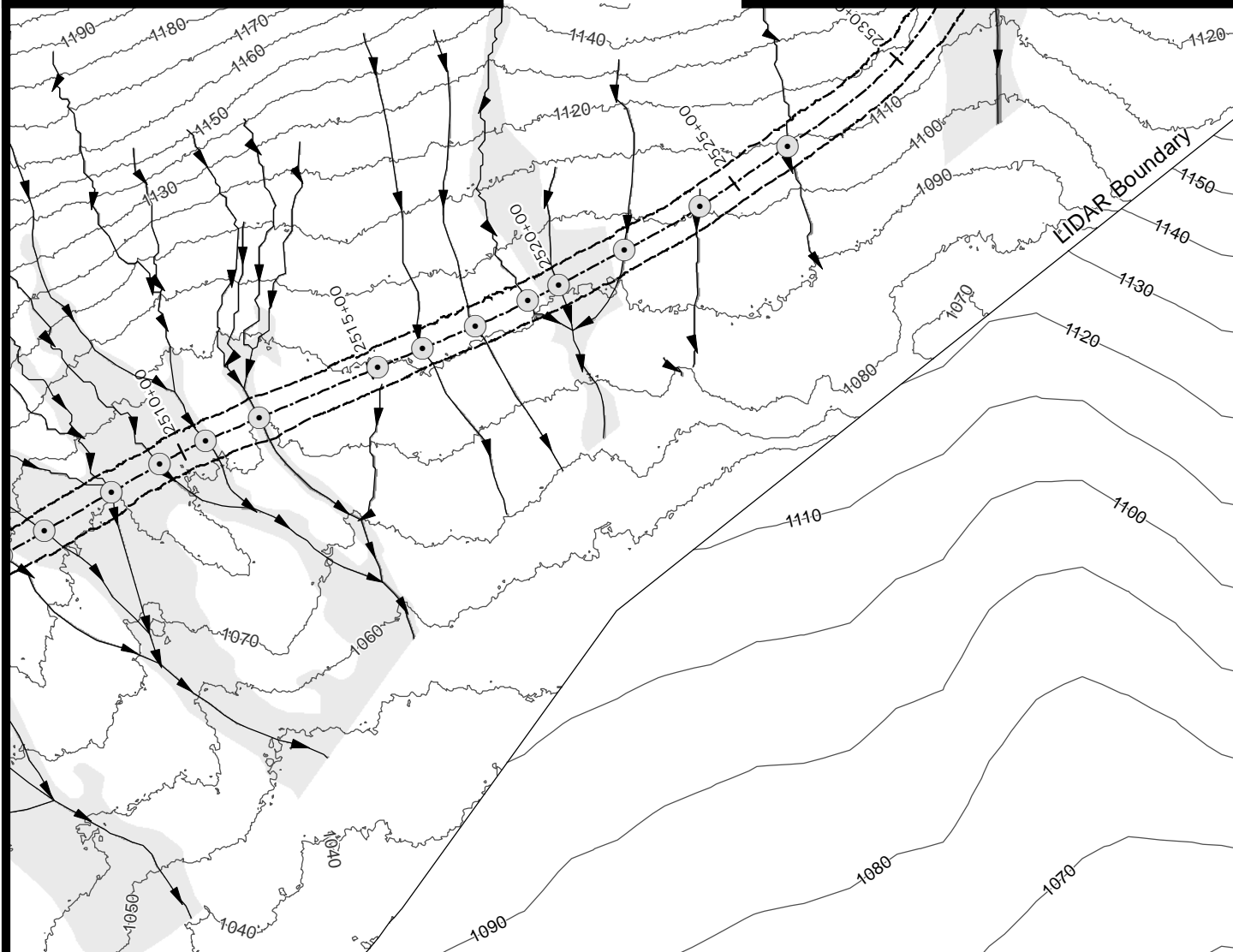
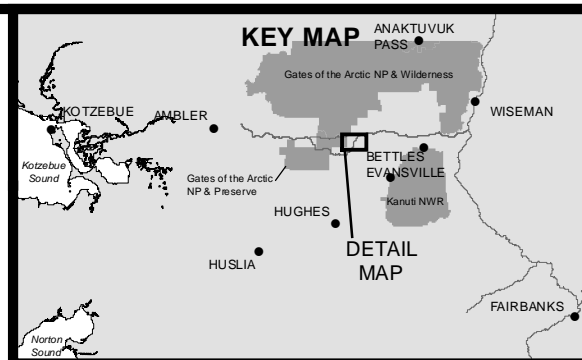
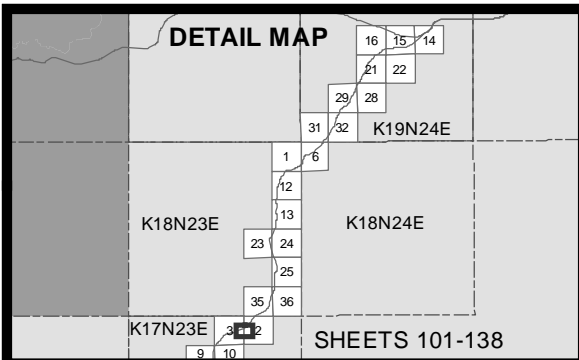
PROJECT: Ambler Mining District  
Industrial Access Project

LOCATION: Ambler Mining District

WATERBODY: Kobuk / Koyukuk / Alatna Rivers

DATE: 4/20/2016 Alt Align Set 1: 108 of 138





ACOE PERMIT: POA-2013-396

PLAN VIEW MAPS

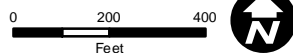
APPLICANT: Alaska Industrial Development  
and Export Authority (AIDEA)

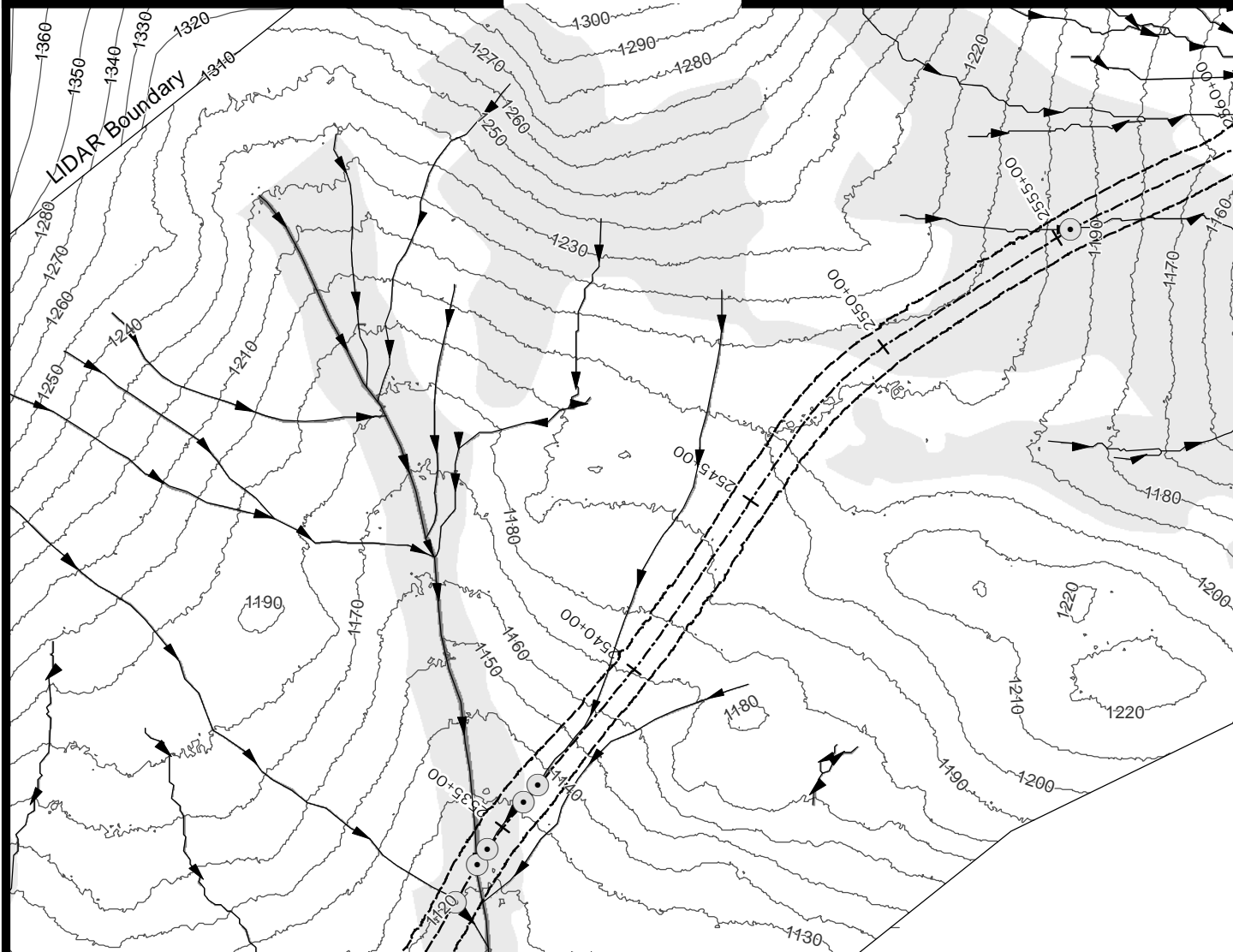
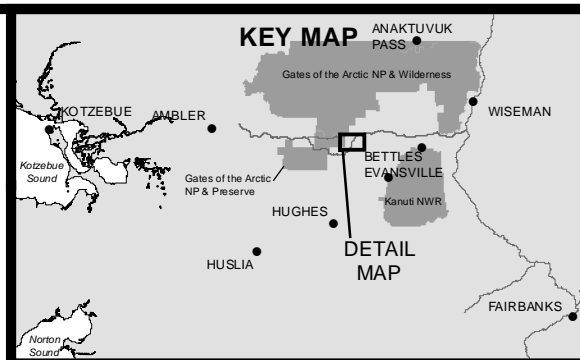
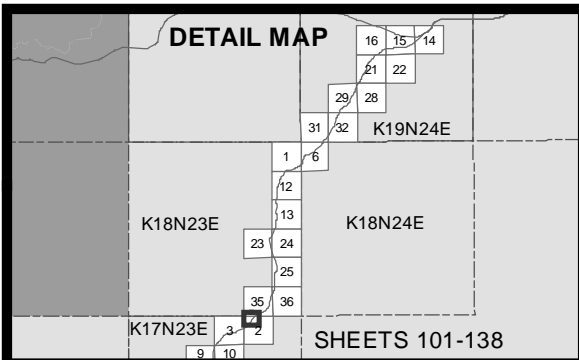
PROJECT: Ambler Mining District  
Industrial Access Project

LOCATION: Ambler Mining District

WATERBODY: Kobuk / Koyukuk / Alatna Rivers

DATE: 4/20/2016 Alt Align Set 1: 109 of 138





- 10' Contours
- ▶ Stream
- Minor Culvert
- Wetland
- Water
- Temporary Impacts

0 200 400  
Feet



ACOE PERMIT: POA-2013-396

PLAN VIEW MAPS

APPLICANT: Alaska Industrial Development  
and Export Authority (AIDEA)

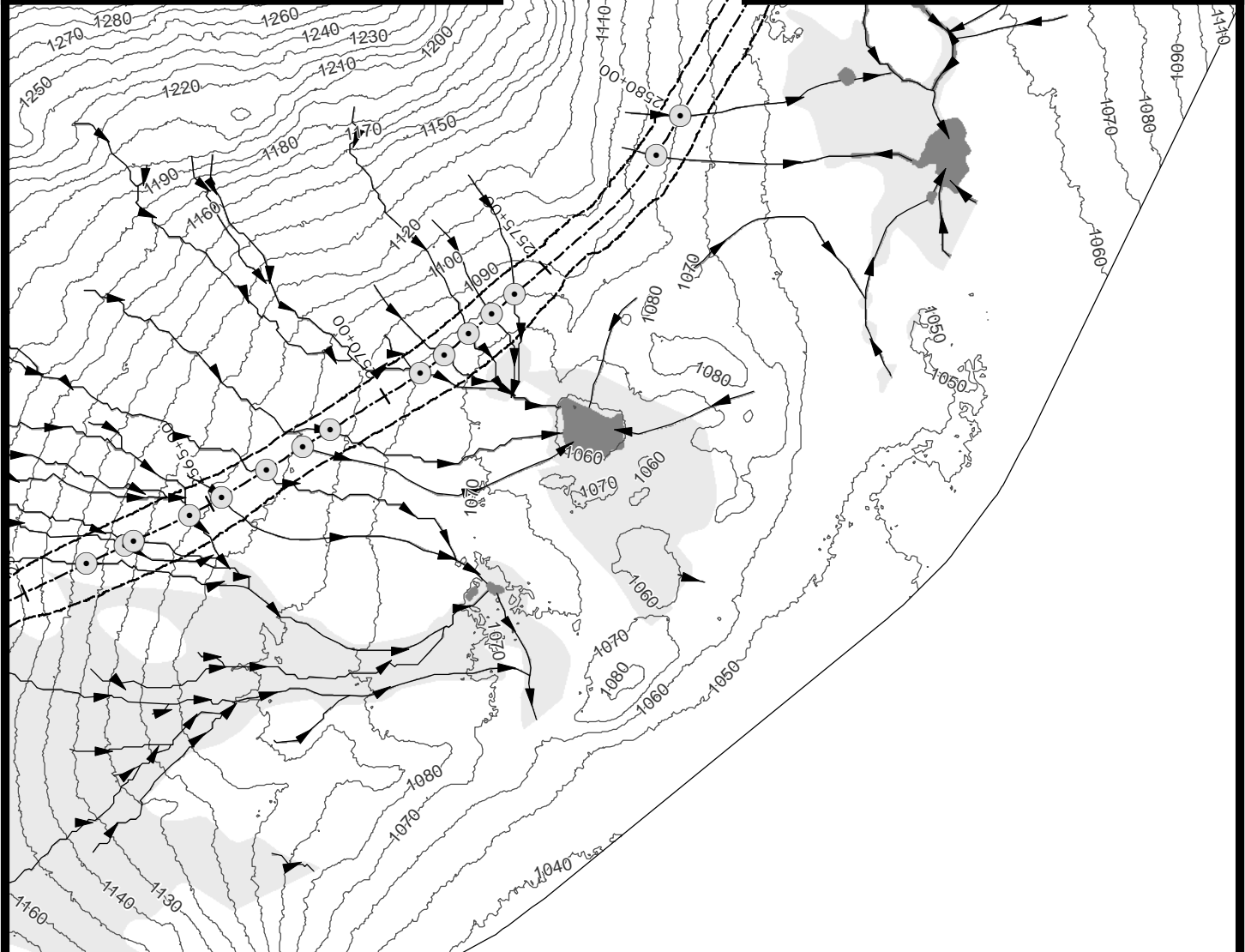
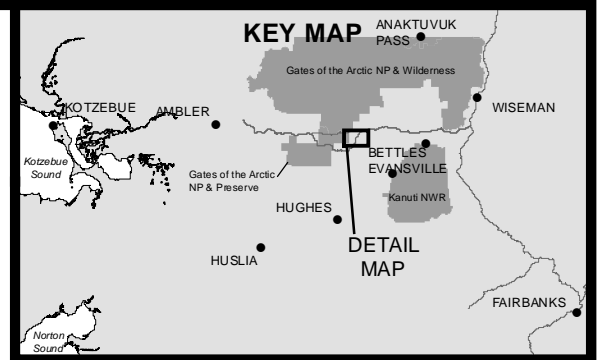
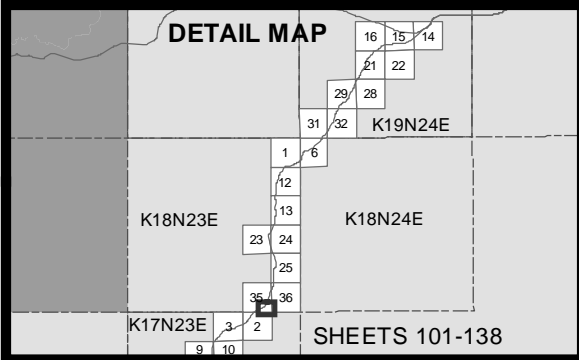
PROJECT: Ambler Mining District  
Industrial Access Project

LOCATION: Ambler Mining District

WATERBODY: Kobuk / Koyukuk / Alatna Rivers

DATE: 4/20/2016

Alt Align Set 1: 110 of 138



- 10' Contours
- Stream
- Minor Culvert
- Wetland
- Water
- - - Temporary Impacts

0 200 400  
Feet



ACOE PERMIT: POA-2013-396

PLAN VIEW MAPS

APPLICANT: Alaska Industrial Development  
and Export Authority (AIDEA)

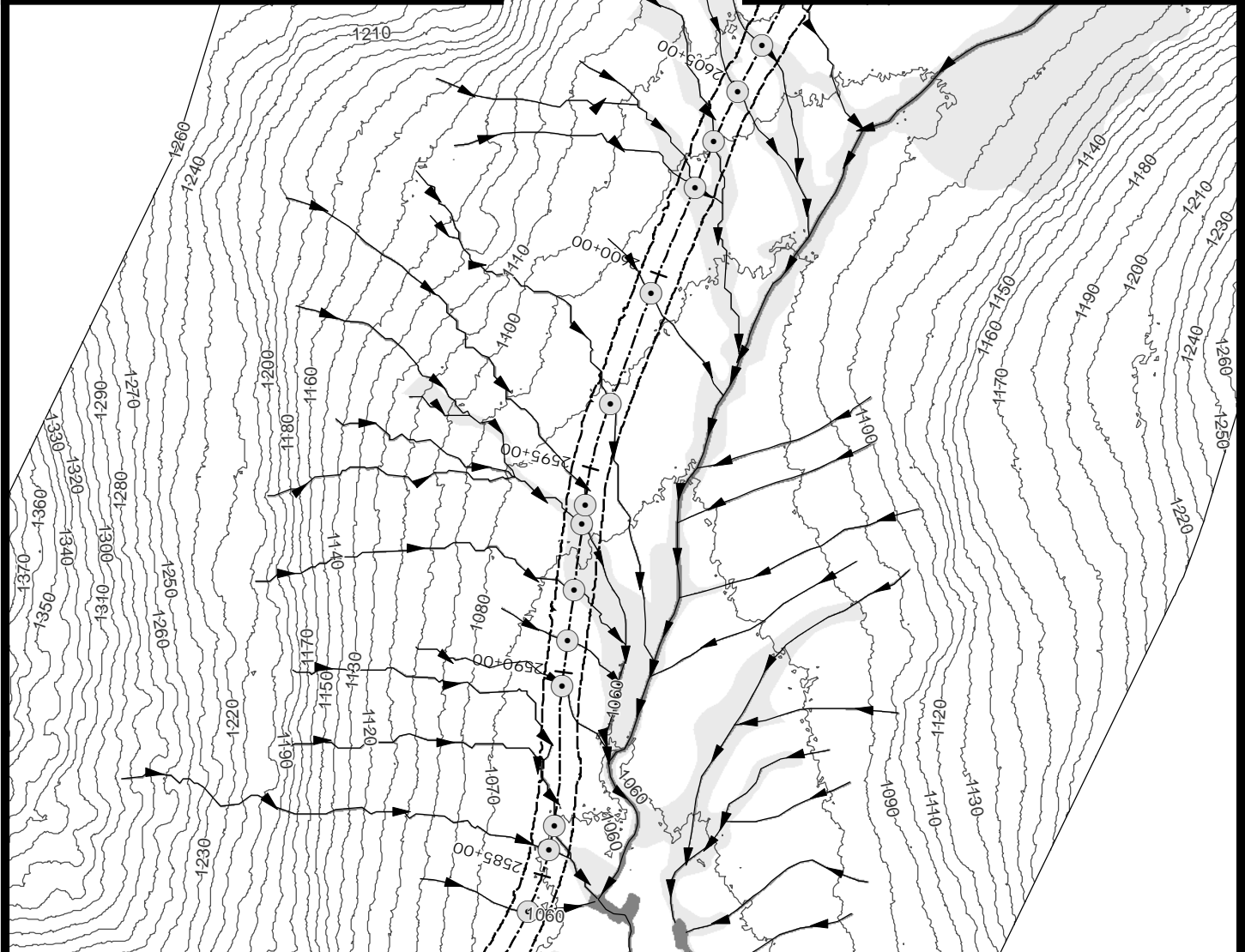
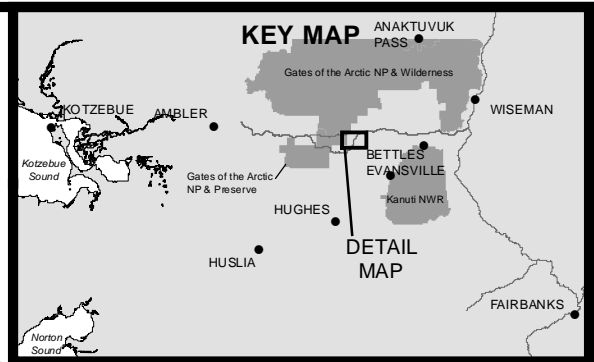
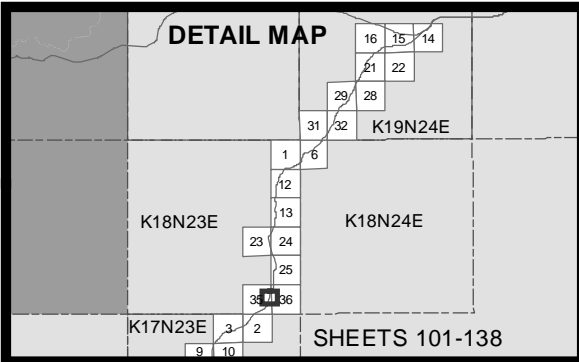
PROJECT: Ambler Mining District  
Industrial Access Project

LOCATION: Ambler Mining District

WATERBODY: Kobuk / Koyukuk / Alatna Rivers

DATE: 4/20/2016

Alt Align Set 1: 111 of 138



- 10' Contours
- ▶ Stream
- Minor Culvert
- Wetland
- Water
- Temporary Impacts

0 200 400  
Feet



ACOE PERMIT: POA-2013-396

PLAN VIEW MAPS

APPLICANT: Alaska Industrial Development  
and Export Authority (AIDEA)

PROJECT: Ambler Mining District  
Industrial Access Project

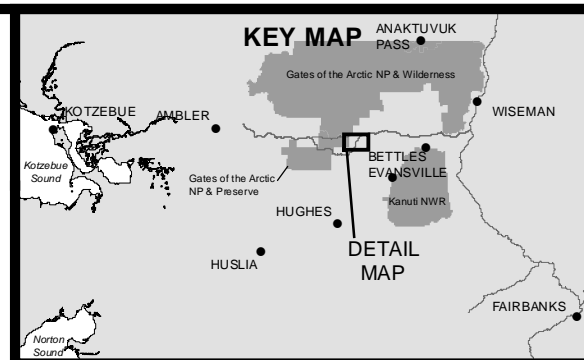
LOCATION: Ambler Mining District

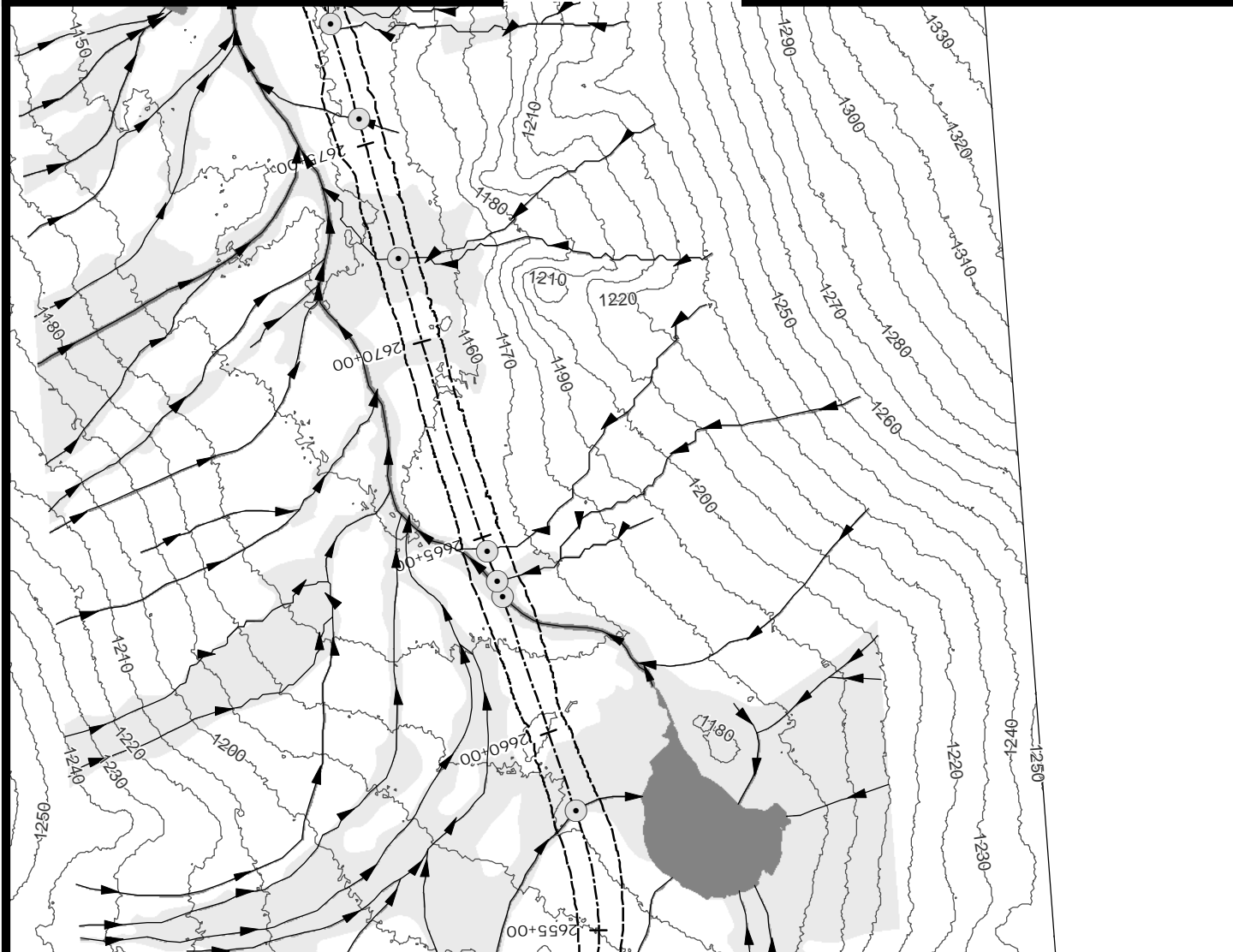
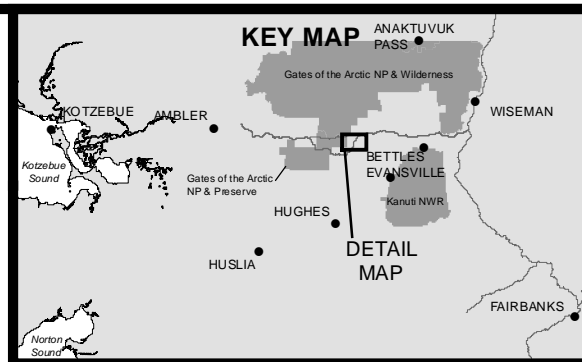
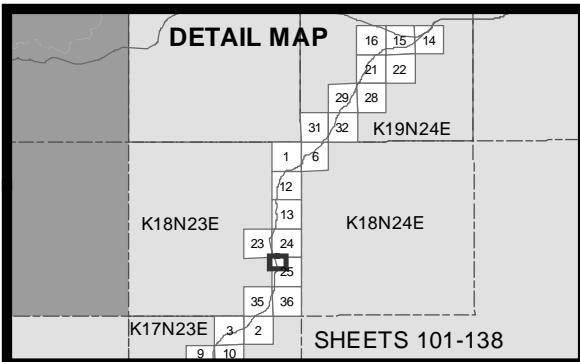
WATERBODY: Kobuk / Koyukuk / Alatna Rivers

DATE: 4/20/2016

Alt Align Set 1: 112 of 138







- 10' Contours
- Stream
- Minor Culvert
- Wetland
- Water
- ⌈ Temporary Impacts

0 200 400  
Feet



ACOE PERMIT: POA-2013-396

PLAN VIEW MAPS

APPLICANT: Alaska Industrial Development  
and Export Authority (AIDEA)

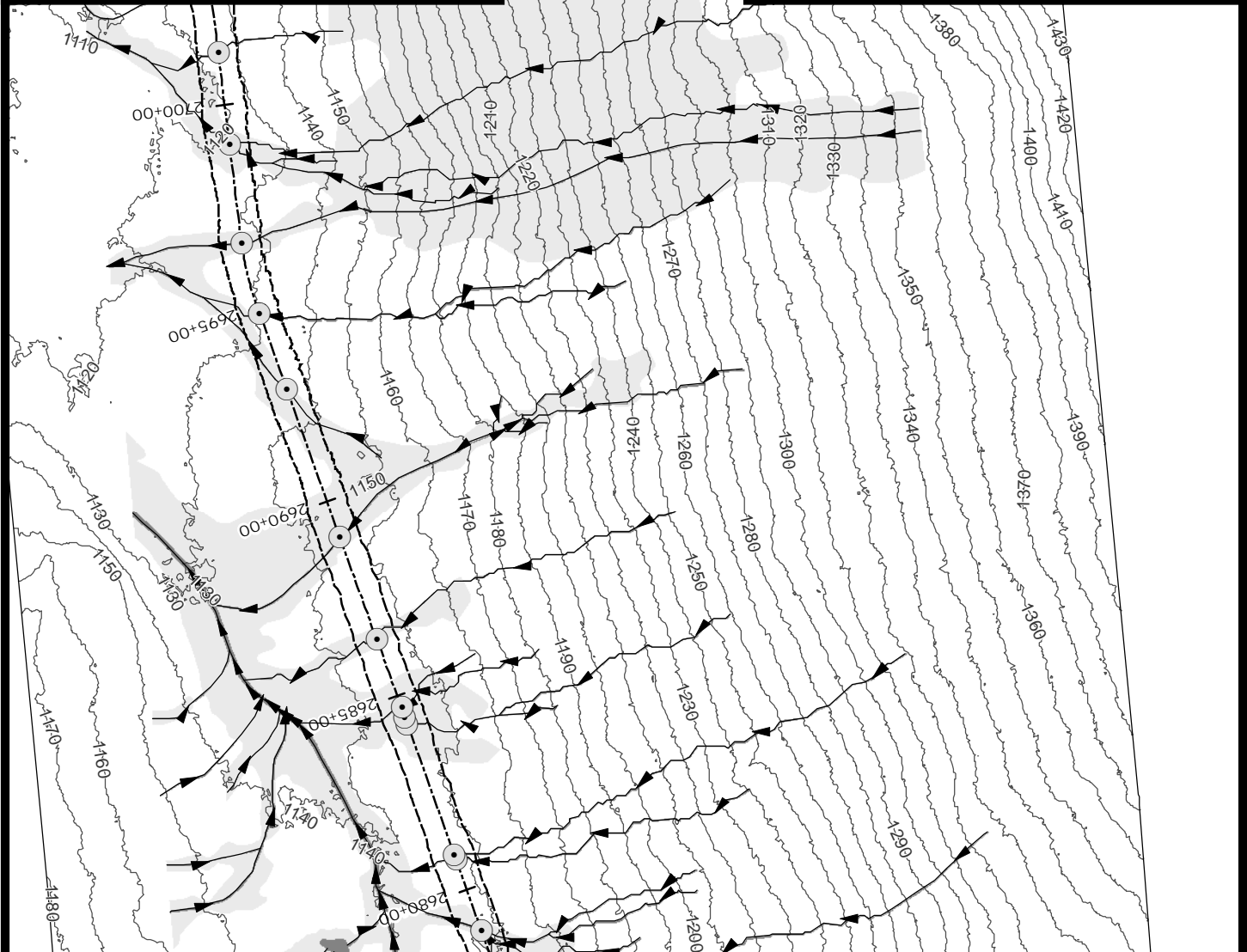
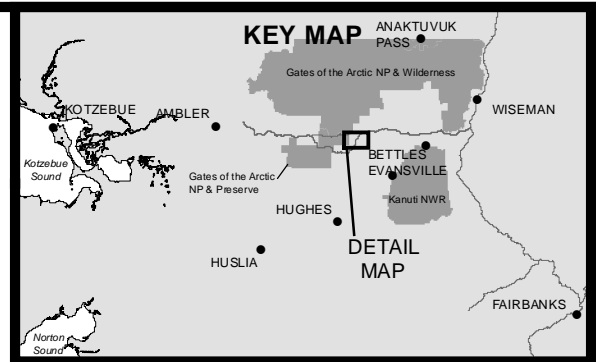
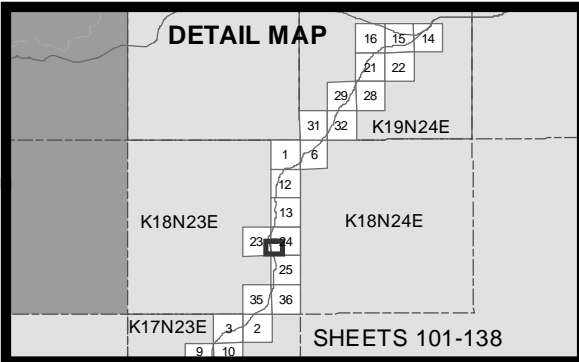
PROJECT: Ambler Mining District  
Industrial Access Project

LOCATION: Ambler Mining District

WATERBODY: Kobuk / Koyukuk / Alatna Rivers

DATE: 4/20/2016

Alt Align Set 1: 115 of 138



- 10' Contours
- Stream
- Minor Culvert
- Wetland
- Water
- - - Temporary Impacts

0 200 400  
Feet



ACOE PERMIT: POA-2013-396

PLAN VIEW MAPS

APPLICANT: Alaska Industrial Development  
and Export Authority (AIDEA)

PROJECT: Ambler Mining District  
Industrial Access Project

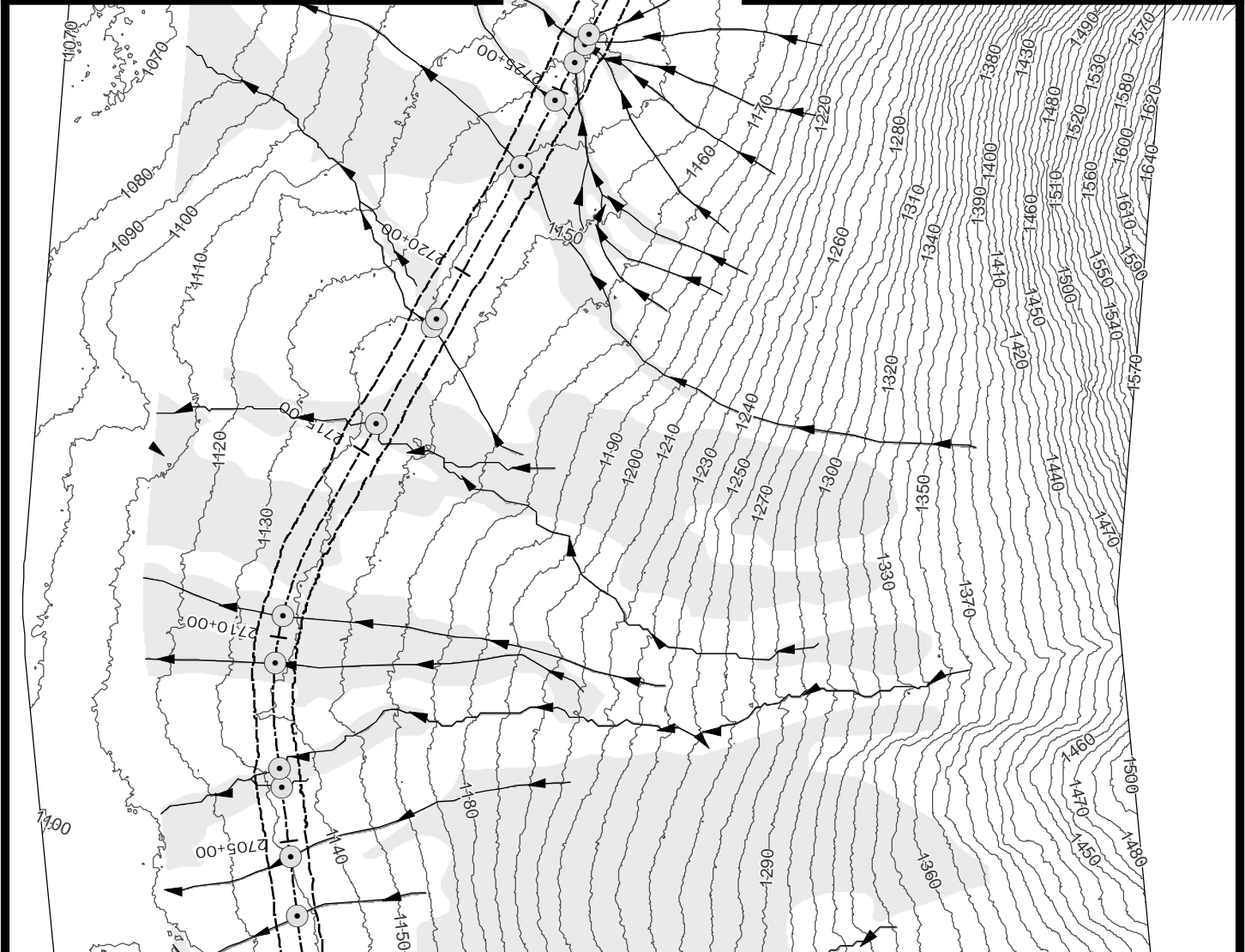
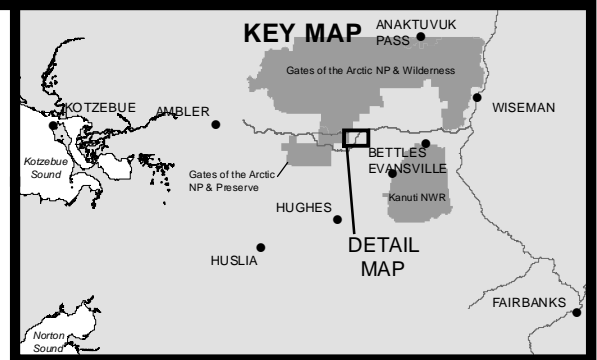
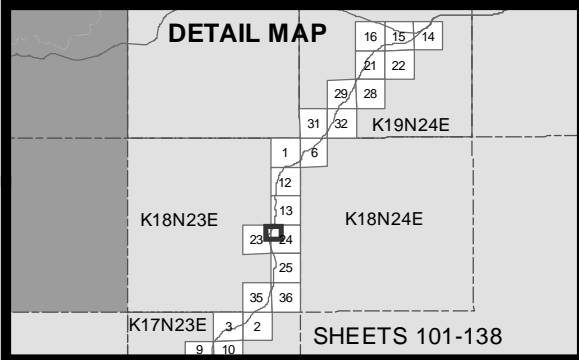
LOCATION: Ambler Mining District

WATERBODY: Kobuk / Koyukuk / Alatna Rivers

DATE: 4/20/2016

Alt Align Set 1: 116 of 138





- 10' Contours
- Stream
- Minor Culvert
- Wetland
- Water
- - - Temporary Impacts

0 200 400  
Feet



ACOE PERMIT: POA-2013-396

PLAN VIEW MAPS

APPLICANT: Alaska Industrial Development  
and Export Authority (AIDEA)

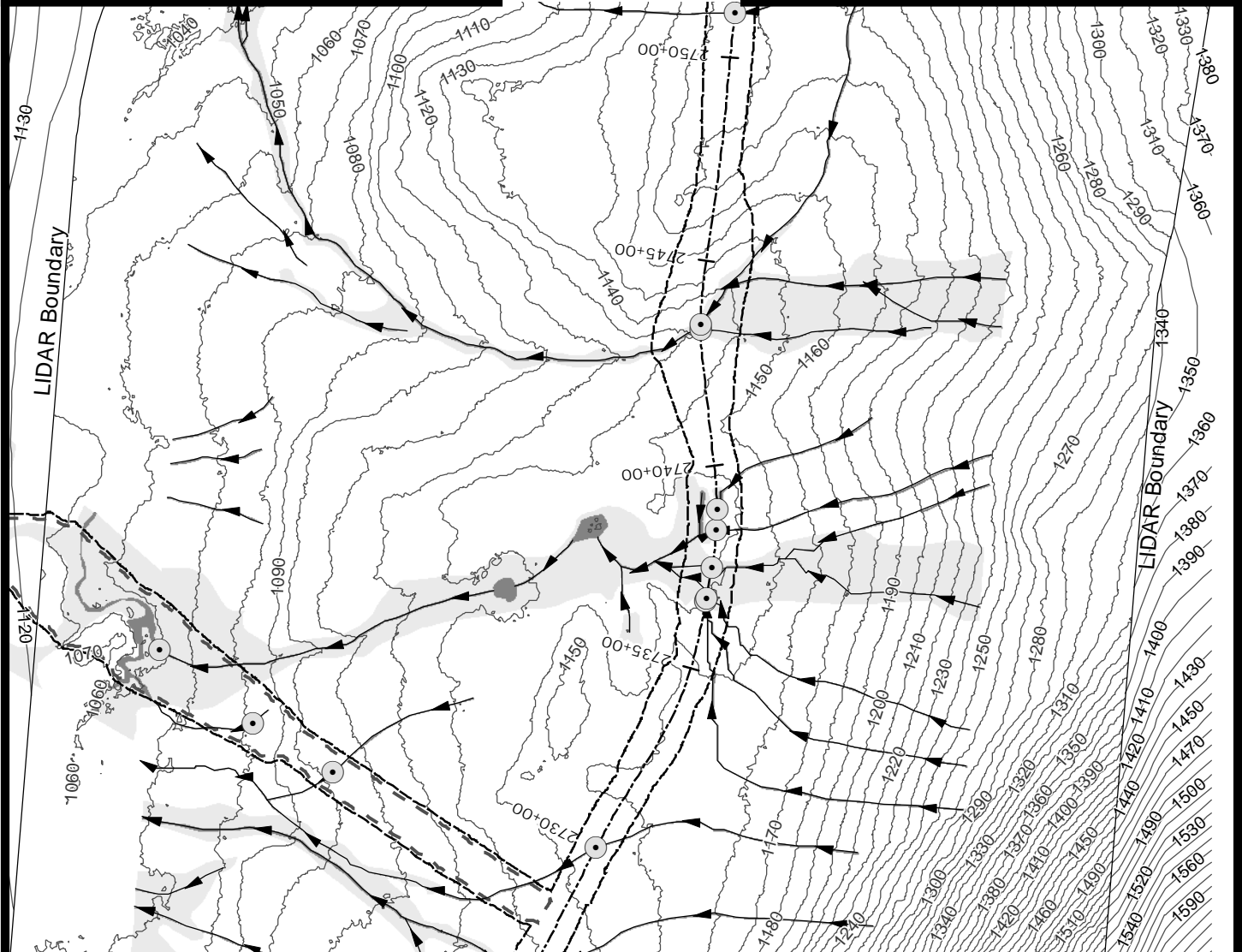
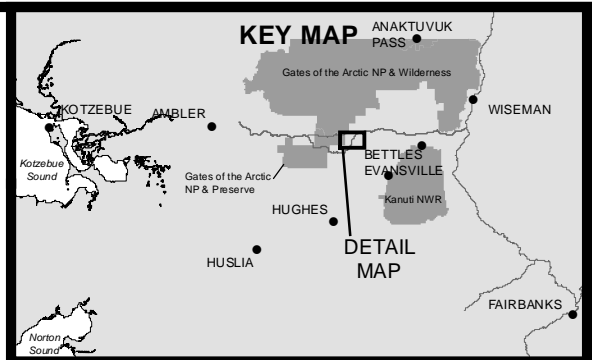
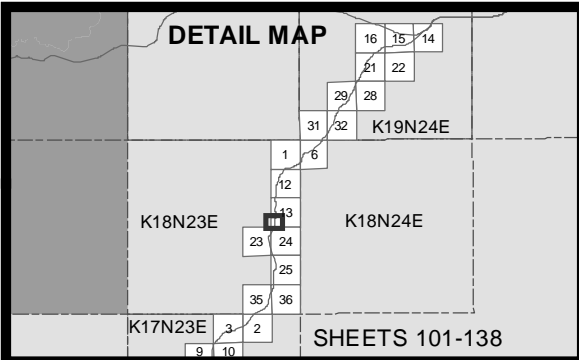
PROJECT: Ambler Mining District  
Industrial Access Project

LOCATION: Ambler Mining District

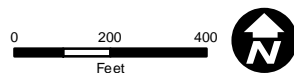
WATERBODY: Kobuk / Koyukuk / Alatna Rivers

DATE: 4/20/2016

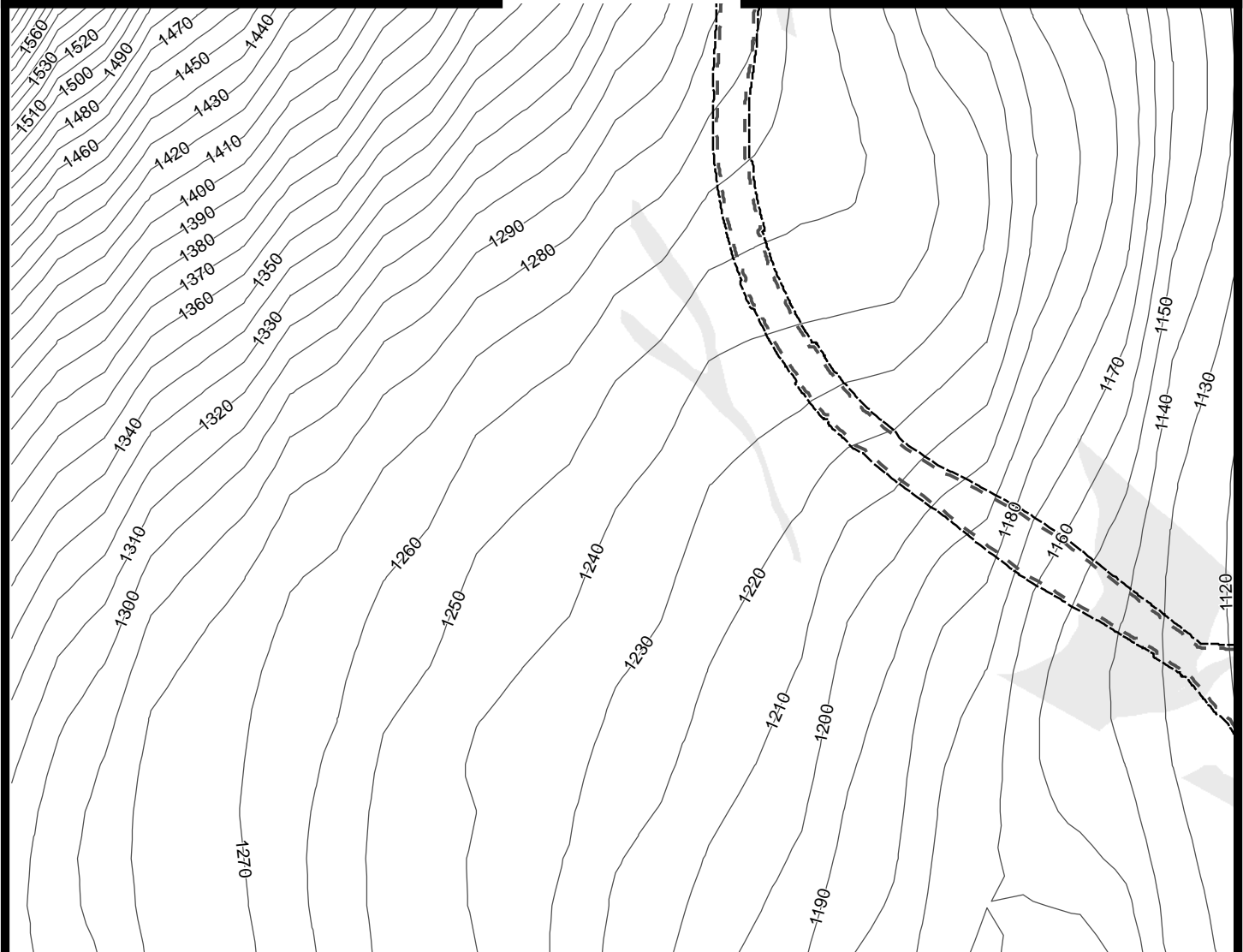
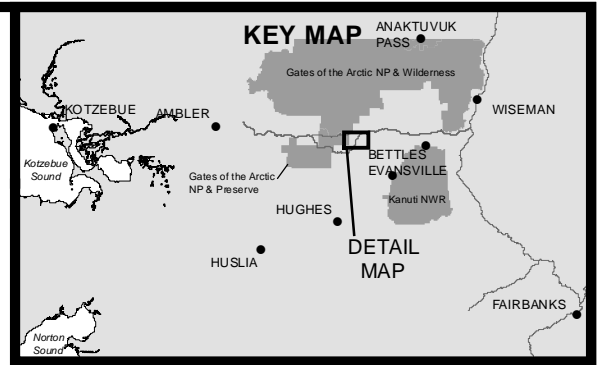
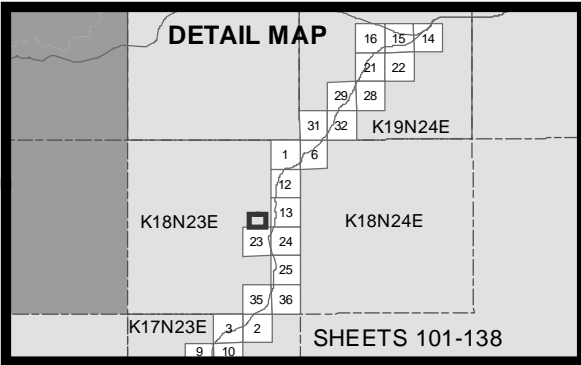
Alt Align Set 1: 117 of 138



- 10' Contours
- ▶ Stream
- Minor Culvert
- Wetland
- Water
- Access Road
- Temporary Impacts



ACOE PERMIT: POA-2013-396  
 PLAN VIEW MAPS  
 APPLICANT: Alaska Industrial Development and Export Authority (AIDEA)  
 PROJECT: Ambler Mining District Industrial Access Project  
 LOCATION: Ambler Mining District  
 WATERBODY: Kobuk / Koyukuk / Alatna Rivers  
 DATE: 4/20/2016 Alt Align Set 1: 118 of 138



- 10' Contours
- ▶ Stream
- Wetland
- Access Road
- Temporary Impacts

0 200 400  
Feet



ACOE PERMIT: POA-2013-396

PLAN VIEW MAPS

APPLICANT: Alaska Industrial Development  
and Export Authority (AIDEA)

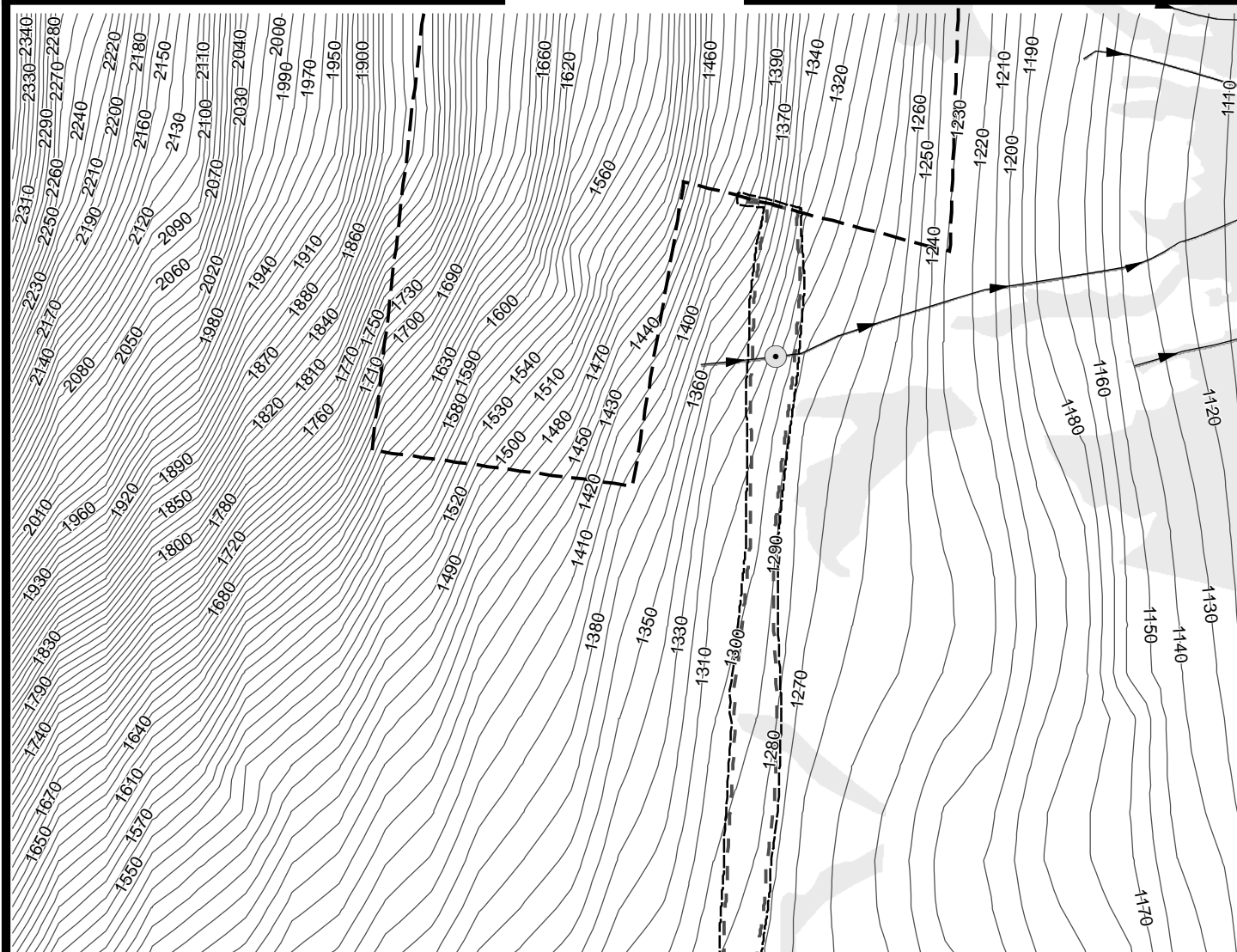
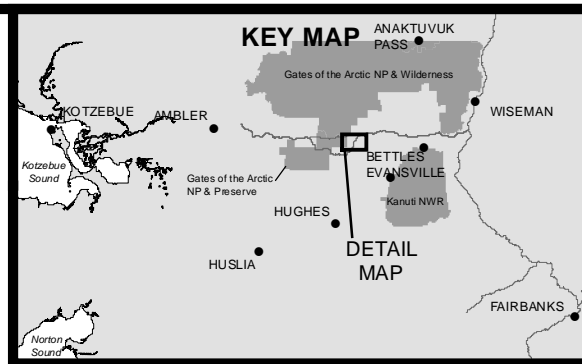
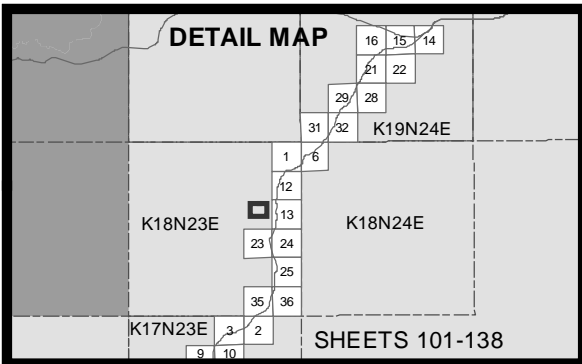
PROJECT: Ambler Mining District  
Industrial Access Project

LOCATION: Ambler Mining District

WATERBODY: Kobuk / Koyukuk / Alatna Rivers

DATE: 4/20/2016

Alt Align Set 1: 119 of 138



- 10' Contours
- ▶ Stream
- Minor Culvert
- Wetland
- Water
- Access Road
- Material Site
- Temporary Impacts

0 200 400  
Feet



ACOE PERMIT: POA-2013-396

PLAN VIEW MAPS

APPLICANT: Alaska Industrial Development  
and Export Authority (AIDEA)

PROJECT: Ambler Mining District  
Industrial Access Project

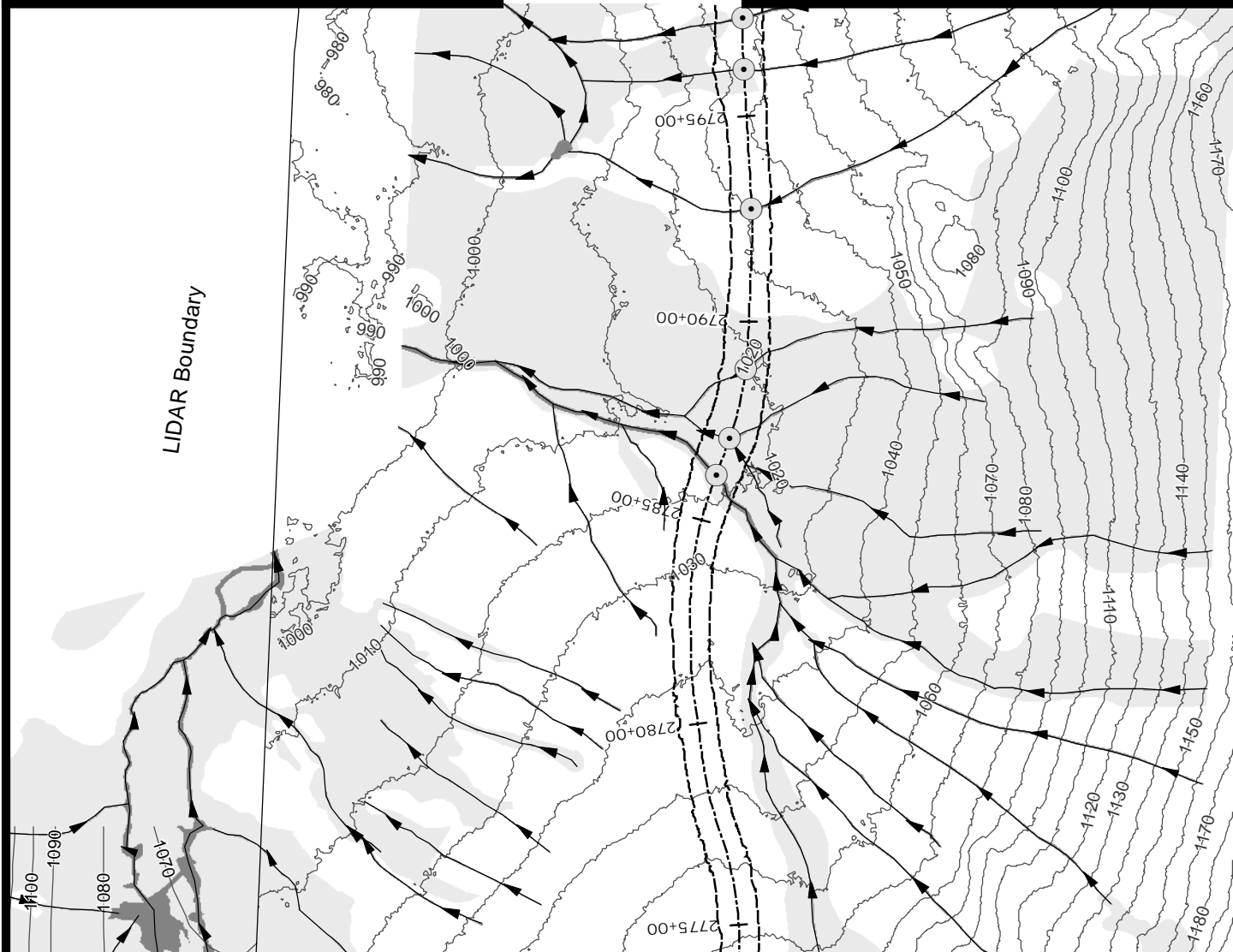
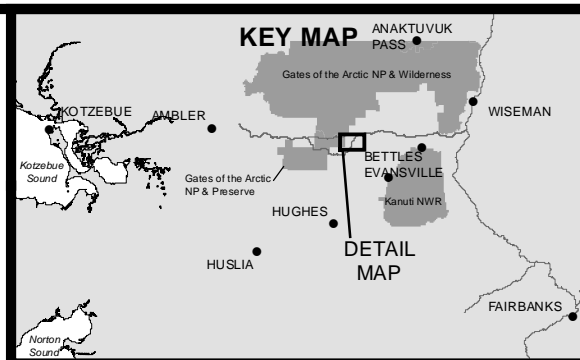
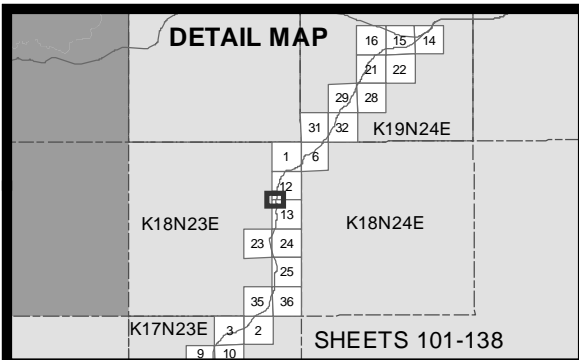
LOCATION: Ambler Mining District

WATERBODY: Kobuk / Koyukuk / Alatna Rivers

DATE: 4/20/2016

Alt Align Set 1: 120 of 138





- 10' Contours
- Stream
- Minor Culvert
- Wetland
- Water
- - - Temporary Impacts

0 200 400  
Feet



ACOE PERMIT: POA-2013-396

PLAN VIEW MAPS

APPLICANT: Alaska Industrial Development  
and Export Authority (AIDEA)

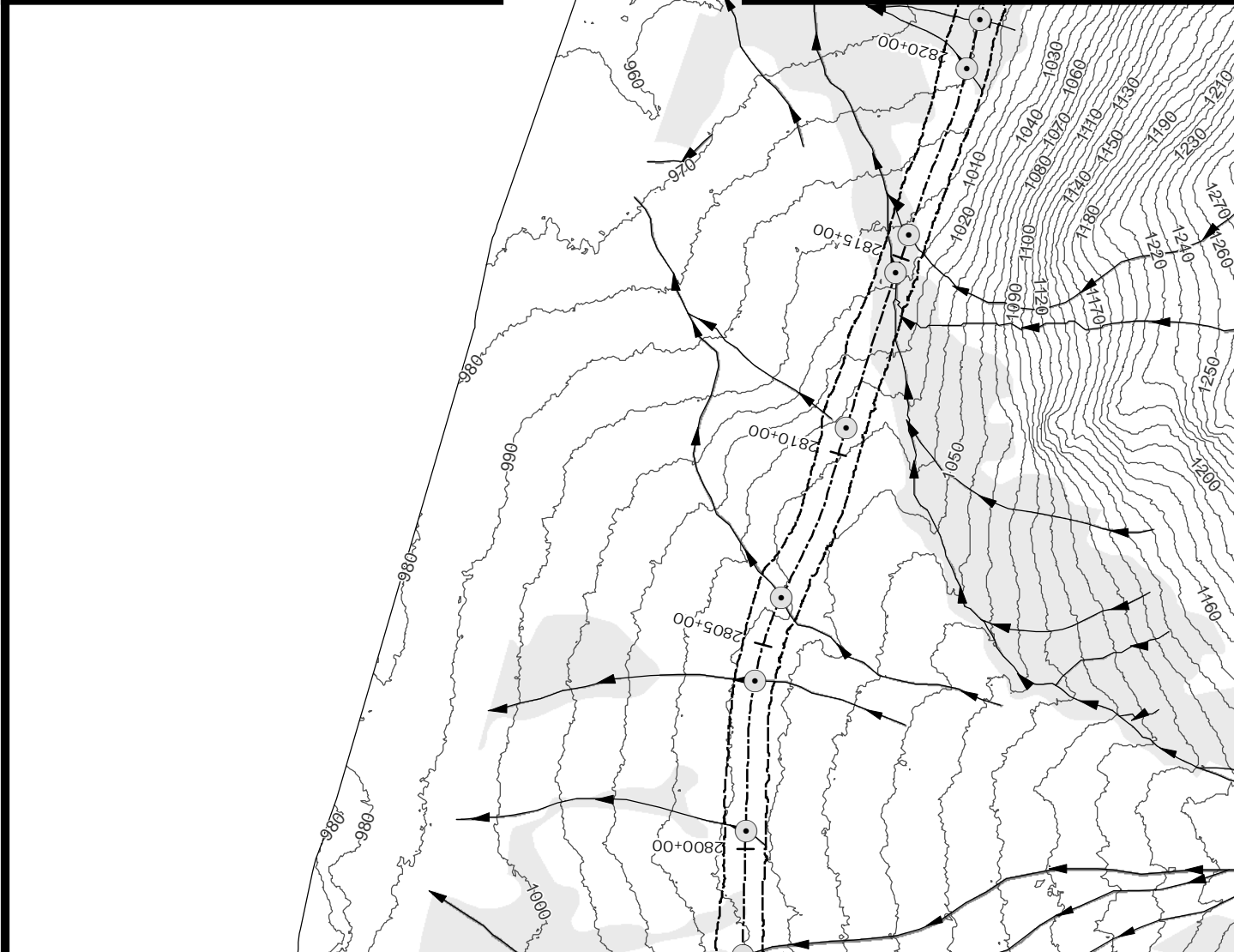
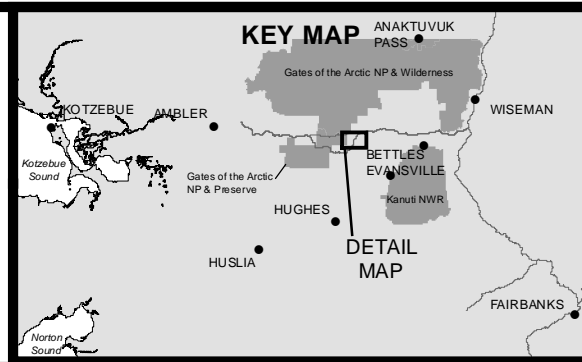
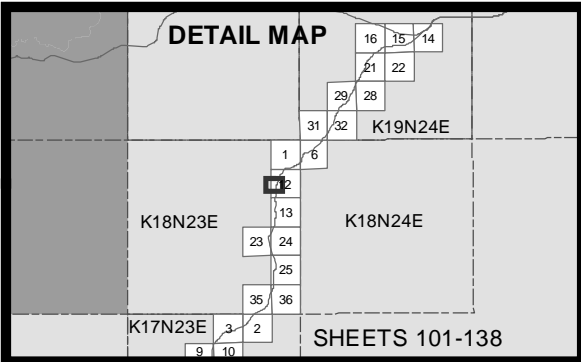
PROJECT: Ambler Mining District  
Industrial Access Project

LOCATION: Ambler Mining District

WATERBODY: Kobuk / Koyukuk / Alatna Rivers

DATE: 4/20/2016

Alt Align Set 1: 122 of 138



- 10' Contours
- ▶ Stream
- Minor Culvert
- Wetland
- Water
- Temporary Impacts

0 200 400  
Feet



ACOE PERMIT: POA-2013-396

PLAN VIEW MAPS

APPLICANT: Alaska Industrial Development  
and Export Authority (AIDEA)

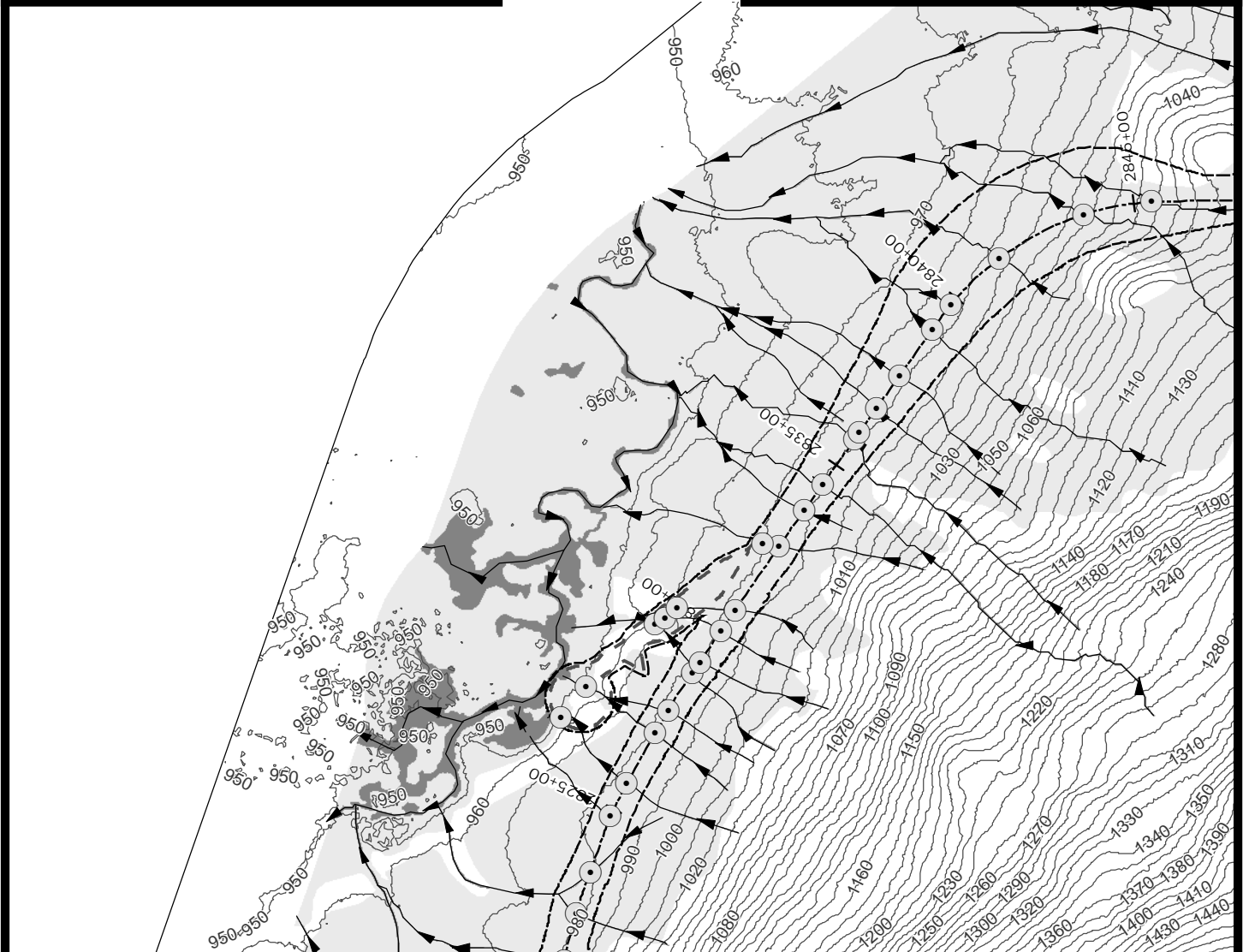
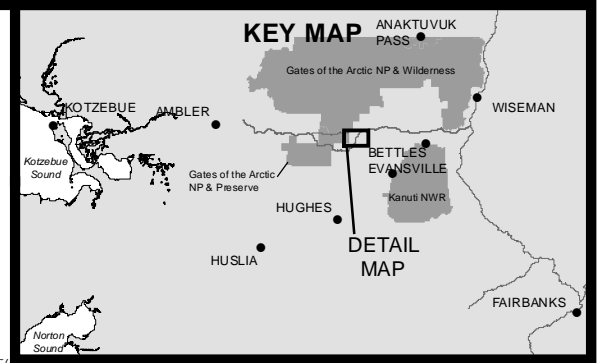
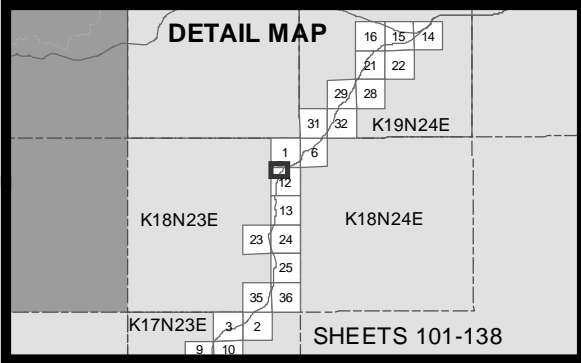
PROJECT: Ambler Mining District  
Industrial Access Project

LOCATION: Ambler Mining District

WATERBODY: Kobuk / Koyukuk / Alatna Rivers

DATE: 4/20/2016

Alt Align Set 1: 123 of 138



- 10' Contours
- ▶ Stream
- Minor Culvert
- Wetland
- Water
- Access Road
- Temporary Impacts

0 200 400  
Feet



ACOE PERMIT: POA-2013-396

PLAN VIEW MAPS

APPLICANT: Alaska Industrial Development  
and Export Authority (AIDEA)

PROJECT: Ambler Mining District  
Industrial Access Project

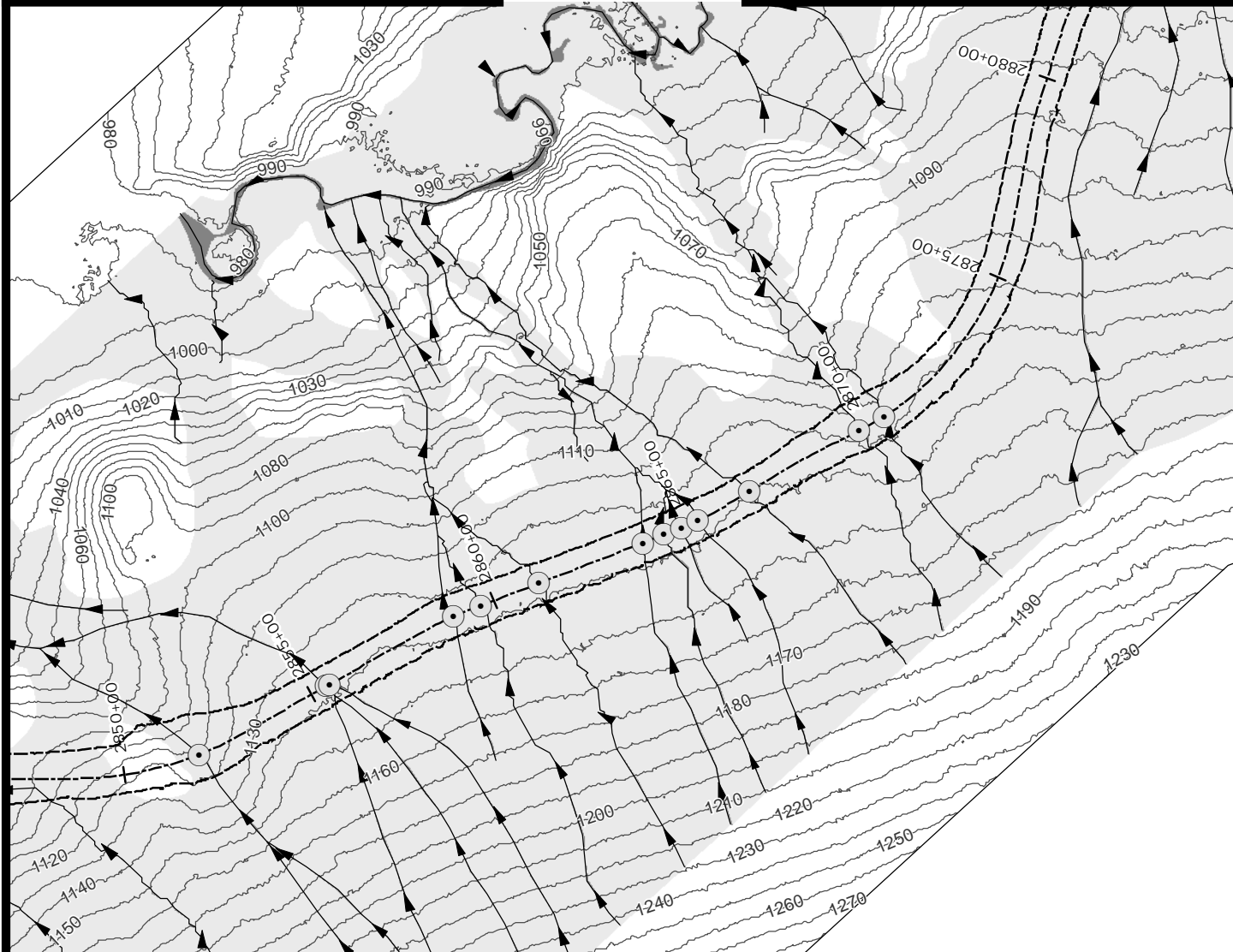
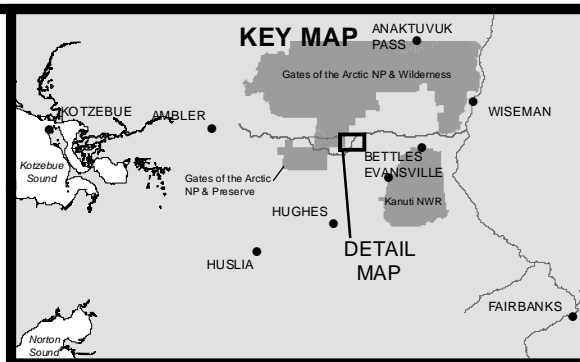
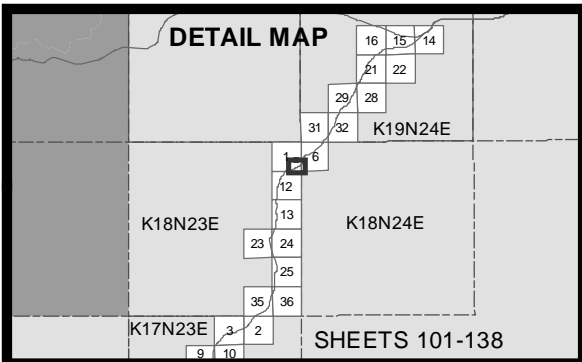
LOCATION: Ambler Mining District

WATERBODY: Kobuk / Koyukuk / Alatna Rivers

DATE: 4/20/2016

Alt Align Set 1: 124 of 138





- 10' Contours
- ▶ Stream
- Minor Culvert
- Wetland
- Water
- Temporary Impacts

0 200 400  
Feet



ACOE PERMIT: POA-2013-396

PLAN VIEW MAPS

APPLICANT: Alaska Industrial Development  
and Export Authority (AIDEA)

PROJECT: Ambler Mining District  
Industrial Access Project

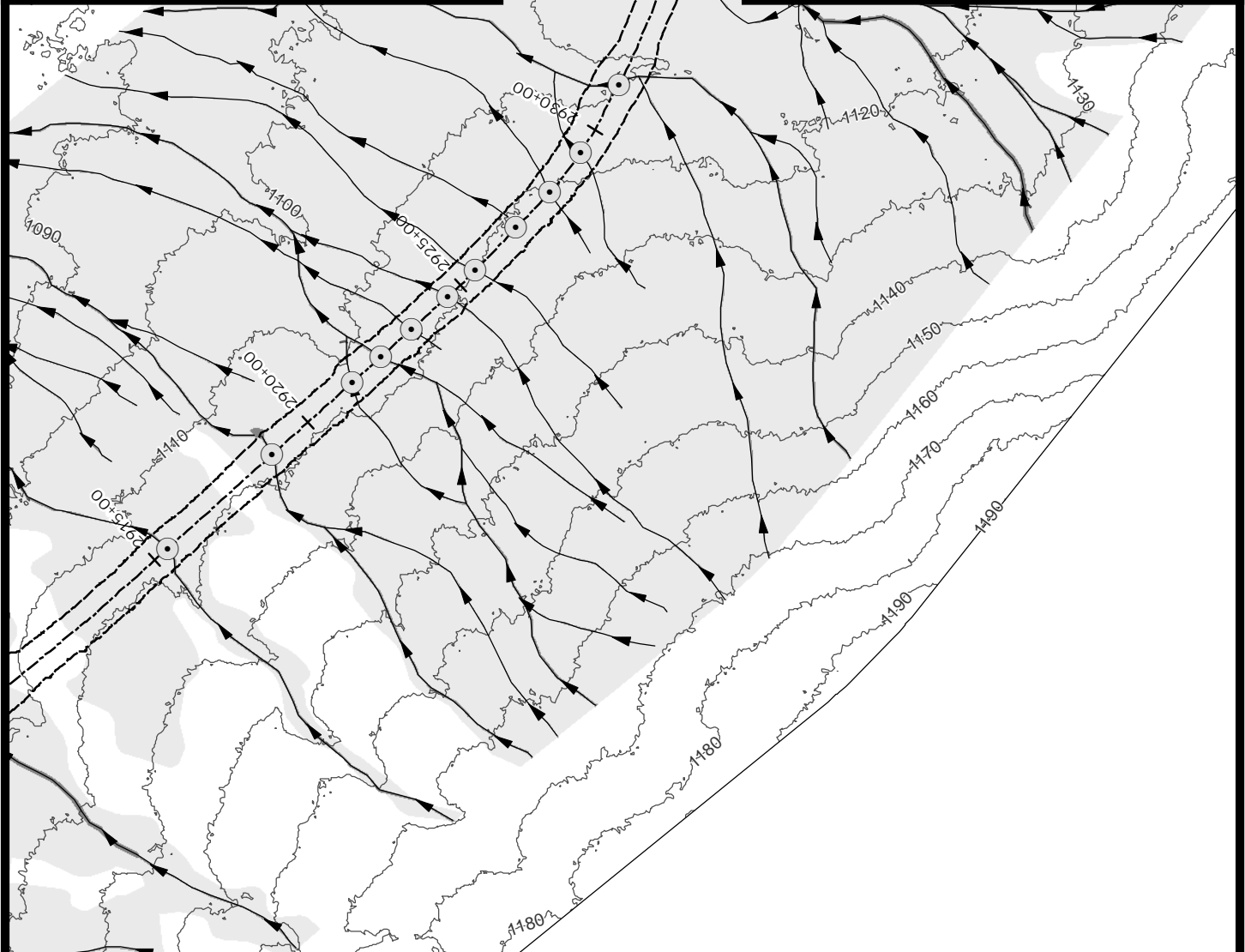
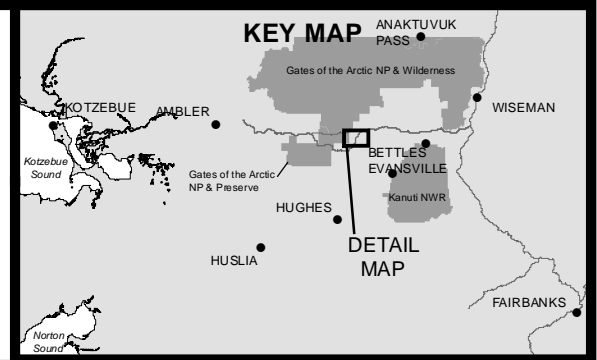
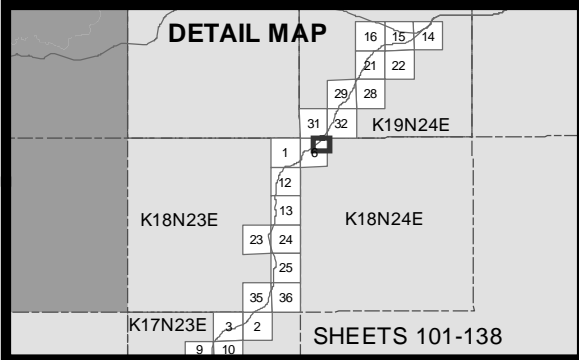
LOCATION: Ambler Mining District

WATERBODY: Kobuk / Koyukuk / Alatna Rivers

DATE: 4/20/2016

Alt Align Set 1: 125 of 138





- 10' Contours
- ➔ Stream
- Minor Culvert
- Wetland
- Water
- - - Temporary Impacts

0 200 400  
Feet



ACOE PERMIT: POA-2013-396

PLAN VIEW MAPS

APPLICANT: Alaska Industrial Development  
and Export Authority (AIDEA)

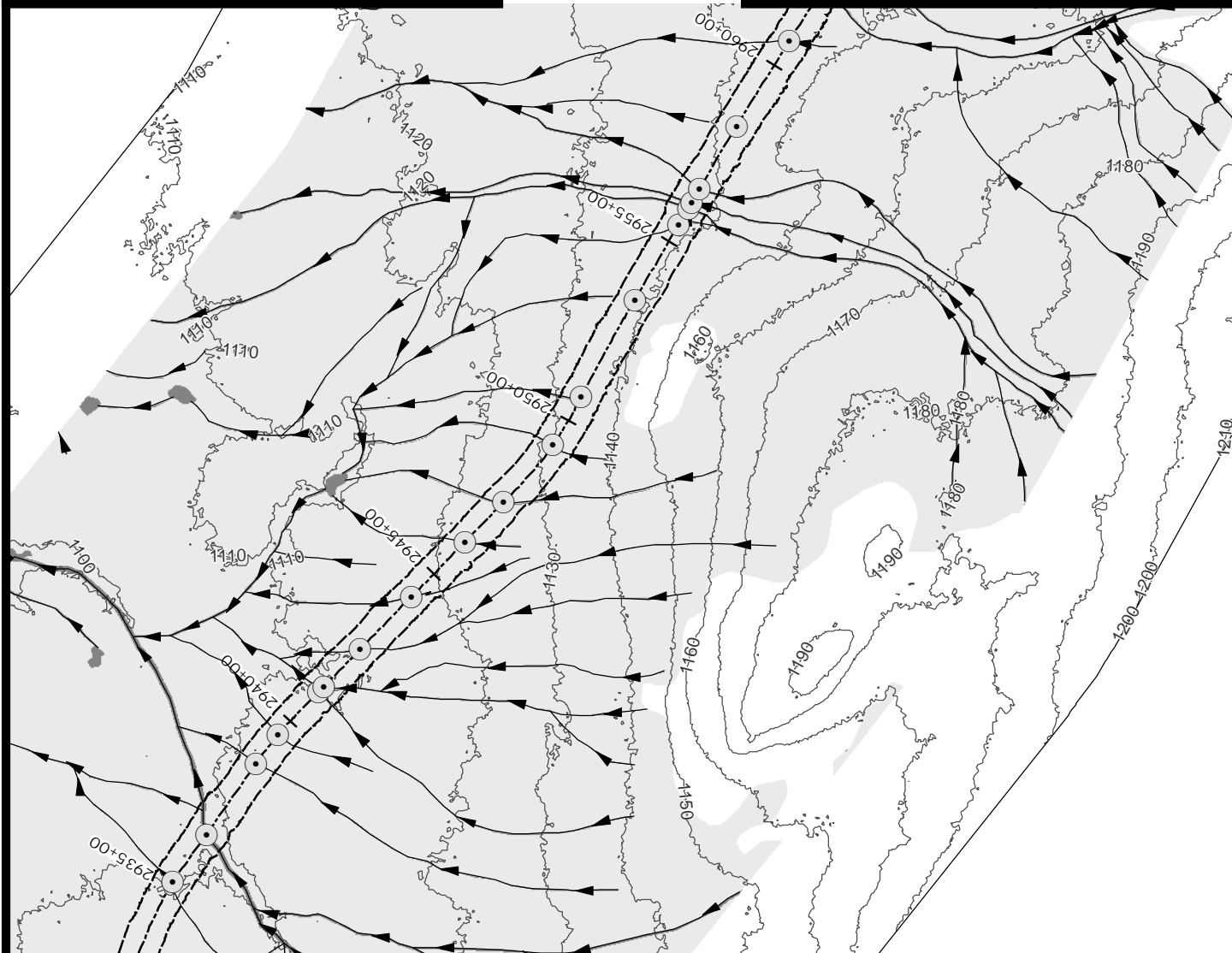
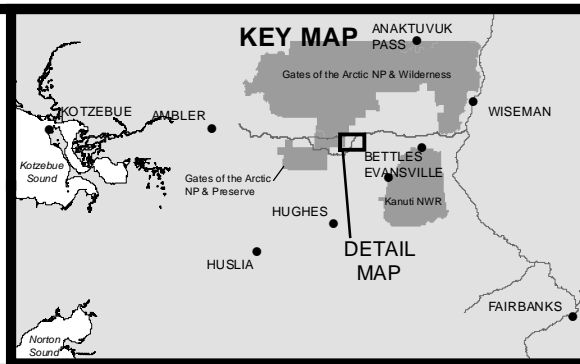
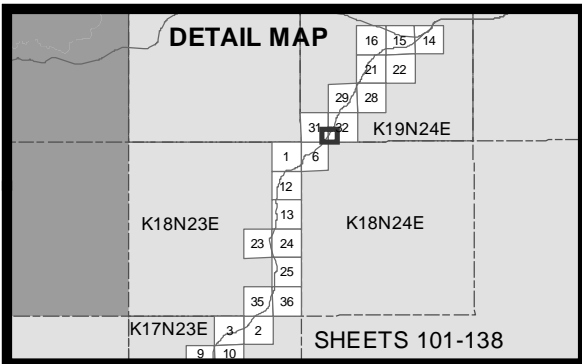
PROJECT: Ambler Mining District  
Industrial Access Project

LOCATION: Ambler Mining District

WATERBODY: Kobuk / Koyukuk / Alatna Rivers

DATE: 4/20/2016

Alt Align Set 1: 127 of 138



- 10' Contours
- ➔ Stream
- Minor Culvert
- Wetland
- Water
- - - Temporary Impacts

0 200 400  
Feet



ACOE PERMIT: POA-2013-396

PLAN VIEW MAPS

APPLICANT: Alaska Industrial Development  
and Export Authority (AIDEA)

PROJECT: Ambler Mining District  
Industrial Access Project

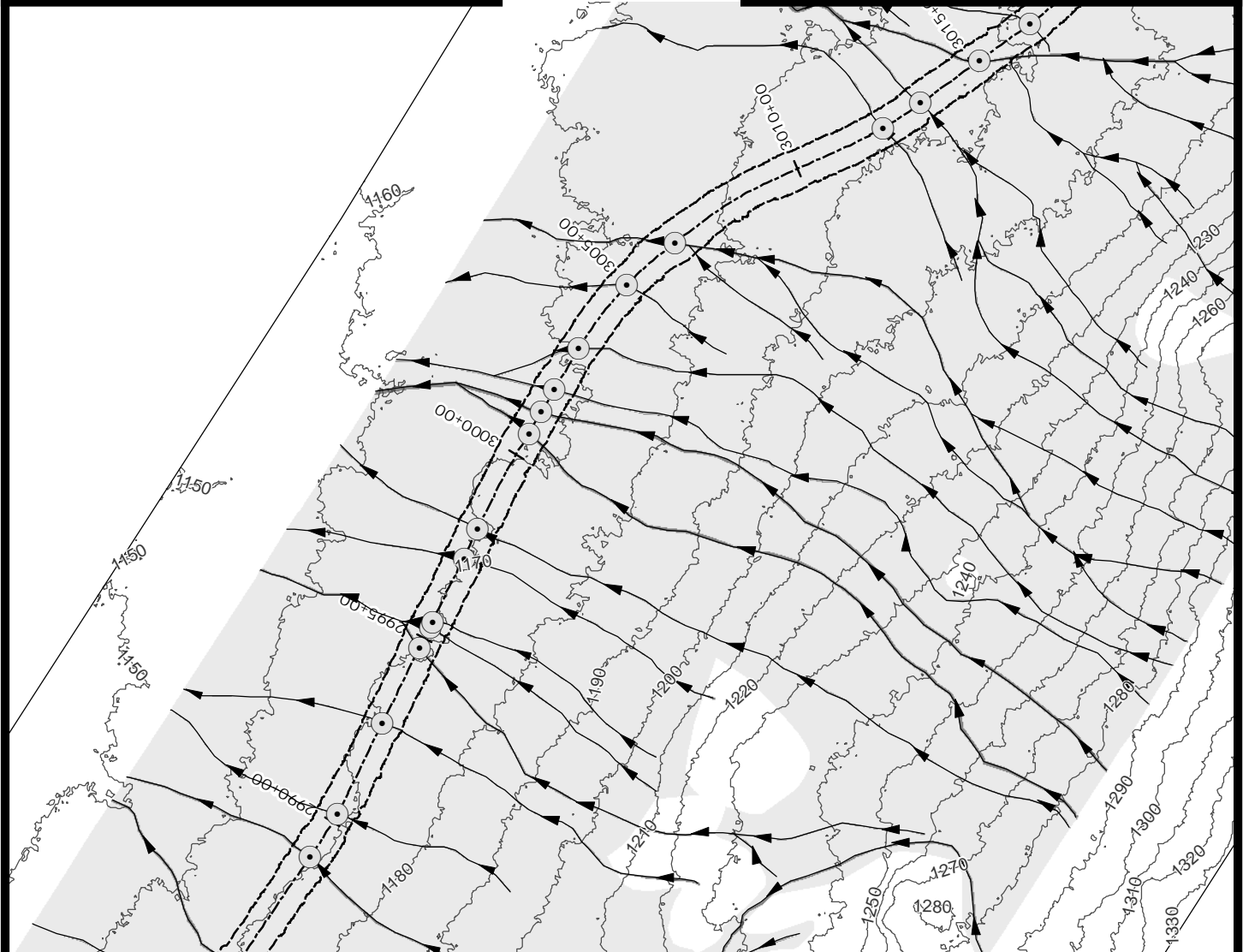
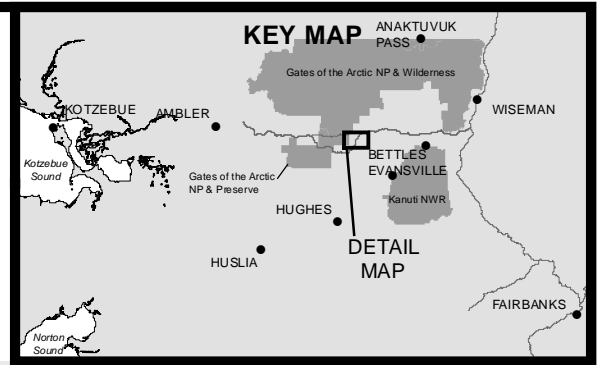
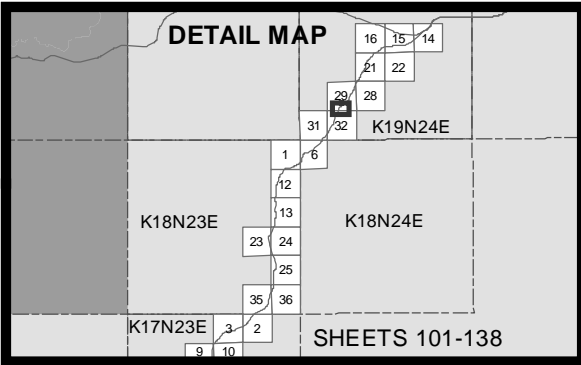
LOCATION: Ambler Mining District

WATERBODY: Kobuk / Koyukuk / Alatna Rivers

DATE: 4/20/2016

Alt Align Set 1: 128 of 138





- 10' Contours
- ➔ Stream
- Minor Culvert
- Wetland
- Water
- Temporary Impacts

0 200 400  
Feet



ACOE PERMIT: POA-2013-396

PLAN VIEW MAPS

APPLICANT: Alaska Industrial Development  
and Export Authority (AIDEA)

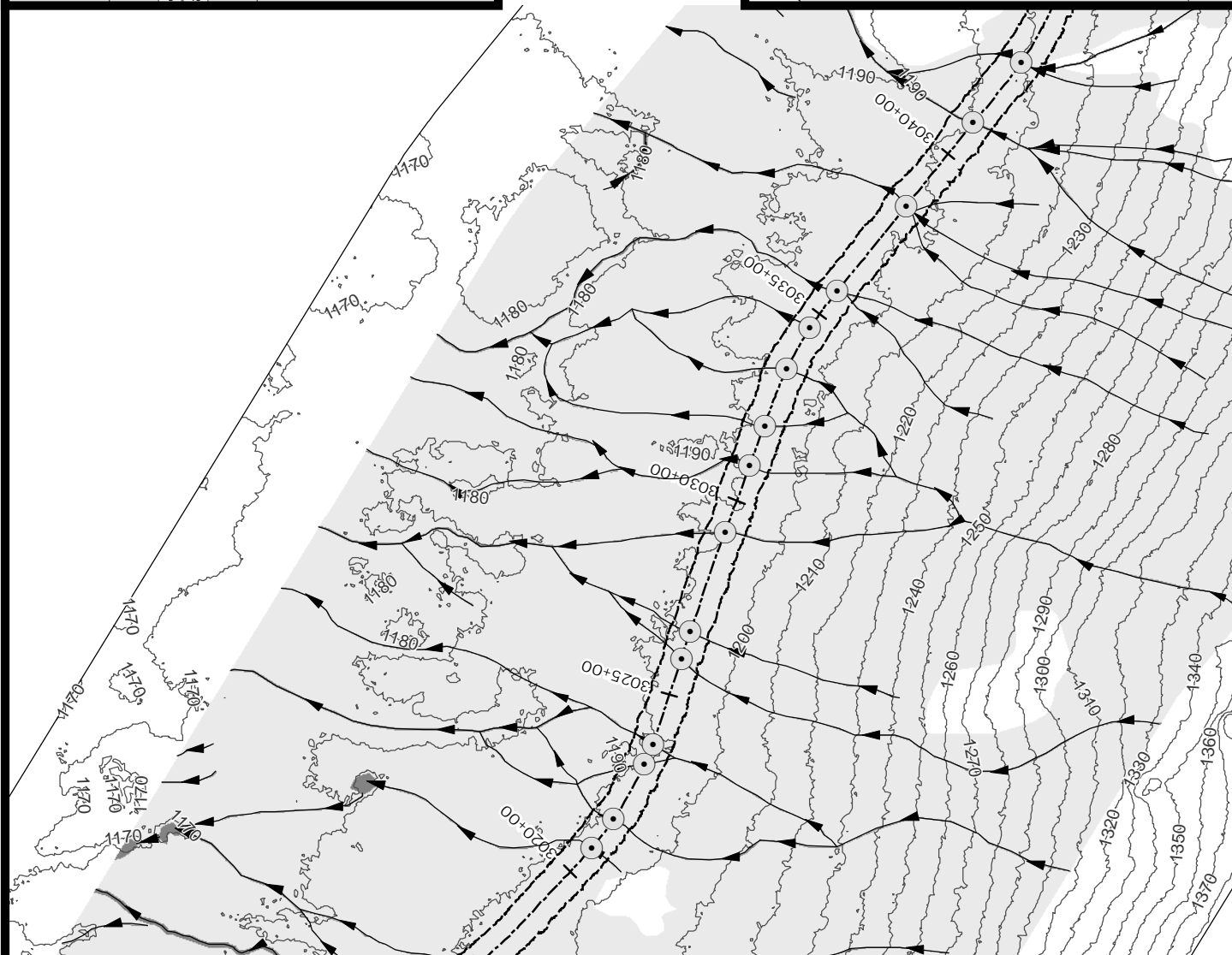
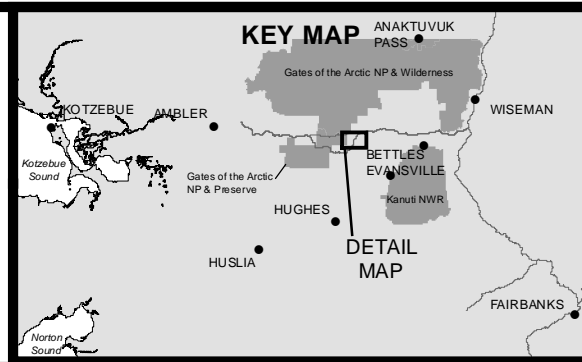
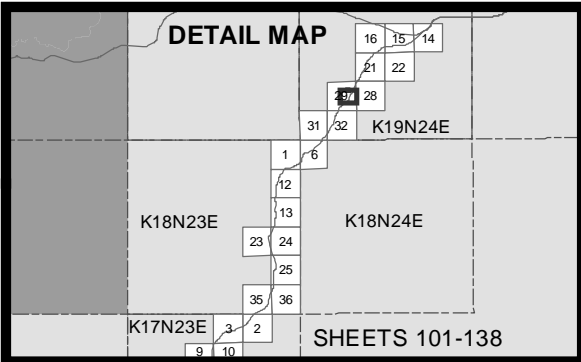
PROJECT: Ambler Mining District  
Industrial Access Project

LOCATION: Ambler Mining District

WATERBODY: Kobuk / Koyukuk / Alatna Rivers

DATE: 4/20/2016

Alt Align Set 1: 130 of 138



- 10' Contours
- Stream
- Minor Culvert
- Wetland
- Water
- Temporary Impacts

0 200 400  
Feet



ACOE PERMIT: POA-2013-396

PLAN VIEW MAPS

APPLICANT: Alaska Industrial Development  
and Export Authority (AIDEA)

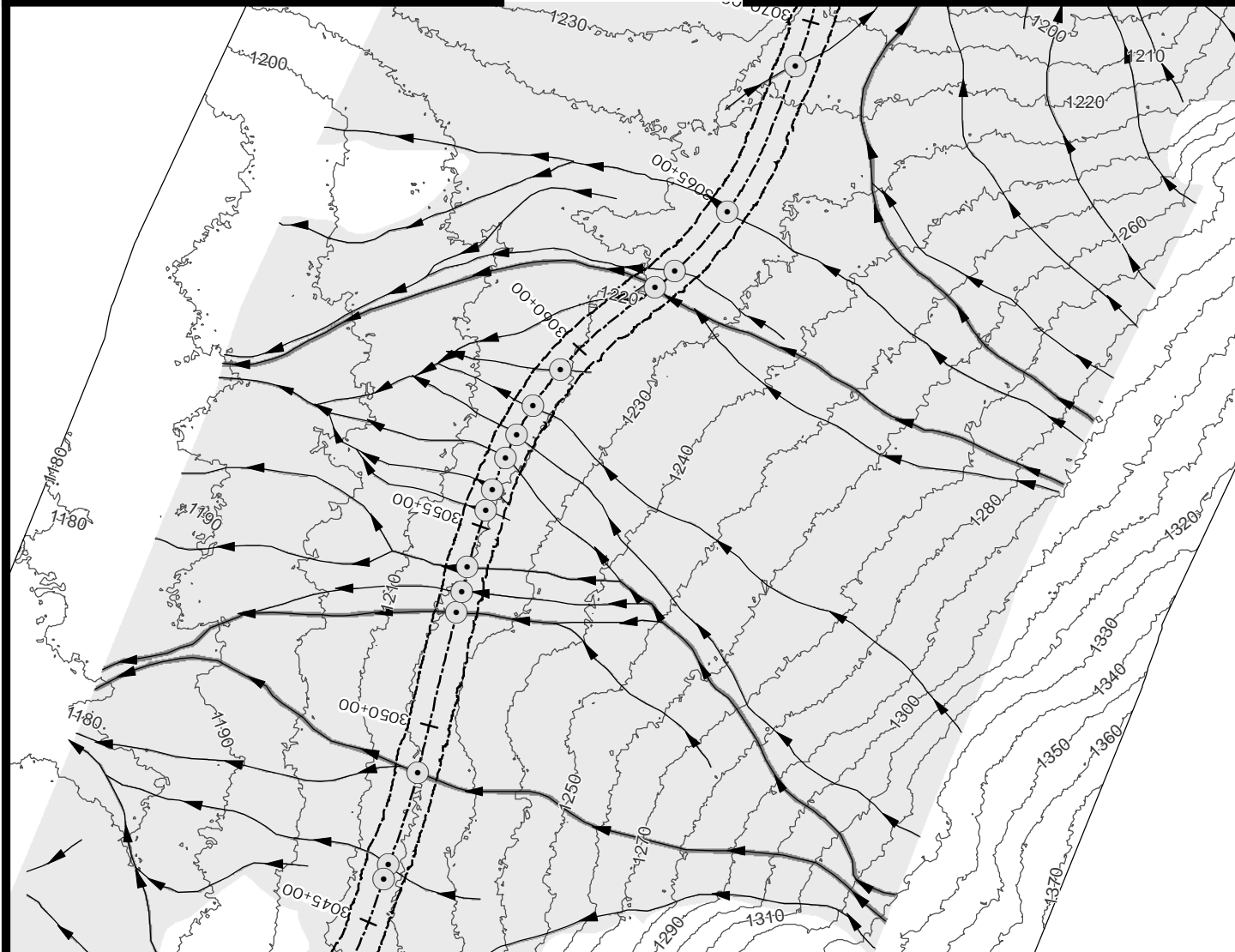
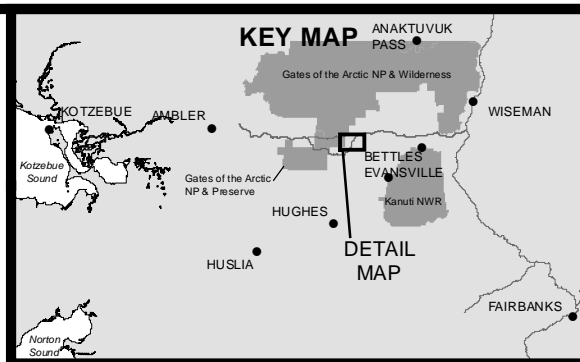
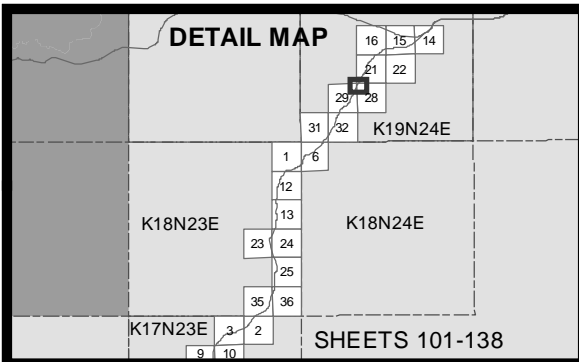
PROJECT: Ambler Mining District  
Industrial Access Project

LOCATION: Ambler Mining District

WATERBODY: Kobuk / Koyukuk / Alatna Rivers

DATE: 4/20/2016

Alt Align Set 1: 131 of 138



- 10' Contours
- Stream
- Minor Culvert
- Wetland
- Water
- - - Temporary Impacts

0 200 400  
Feet



ACOE PERMIT: POA-2013-396

PLAN VIEW MAPS

APPLICANT: Alaska Industrial Development  
and Export Authority (AIDEA)

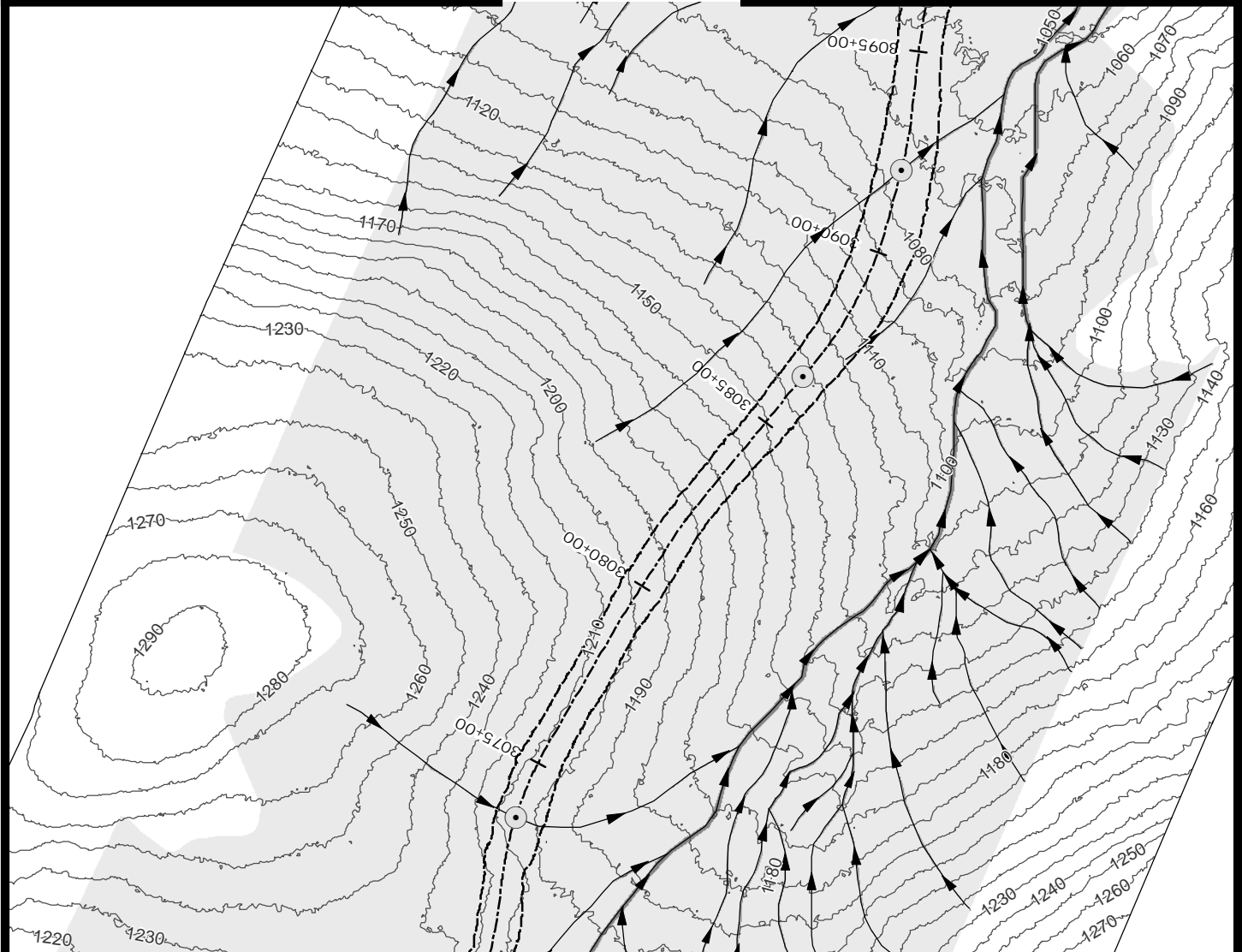
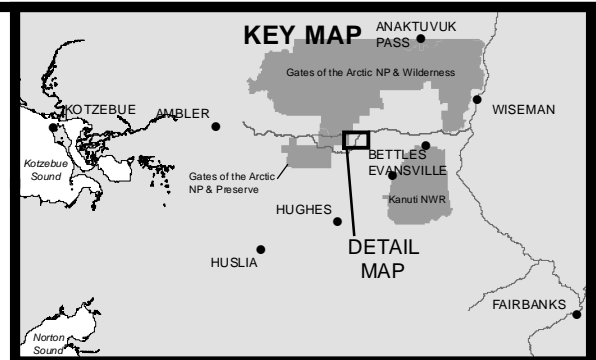
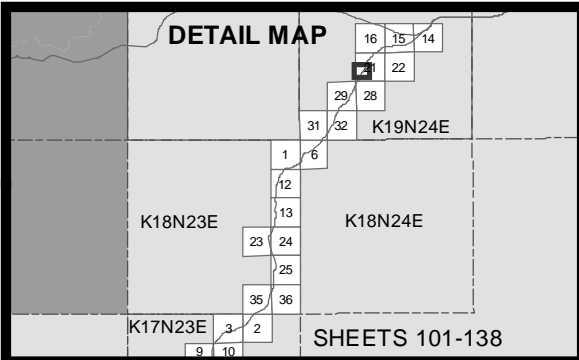
PROJECT: Ambler Mining District  
Industrial Access Project

LOCATION: Ambler Mining District

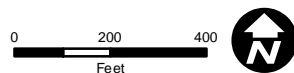
WATERBODY: Kobuk / Koyukuk / Alatna Rivers

DATE: 4/20/2016 Alt Align Set 1: 132 of 138



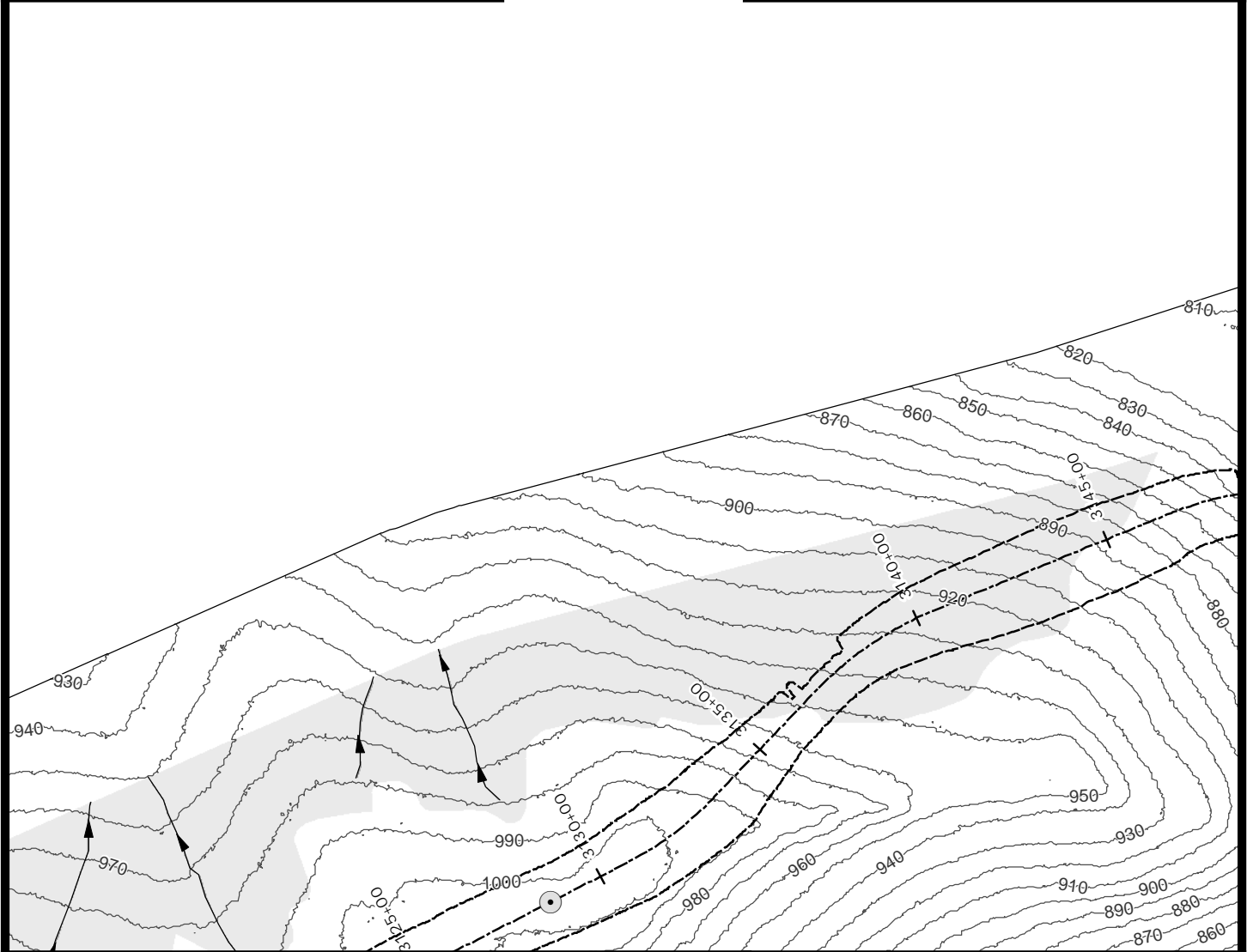
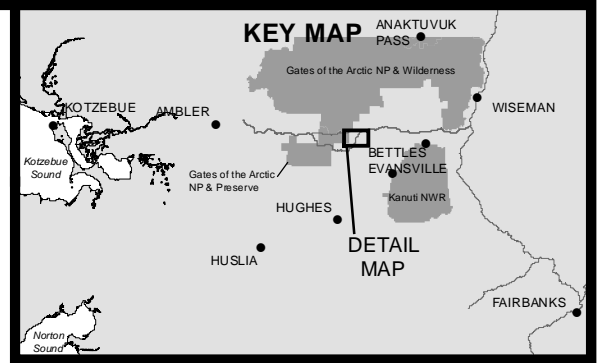
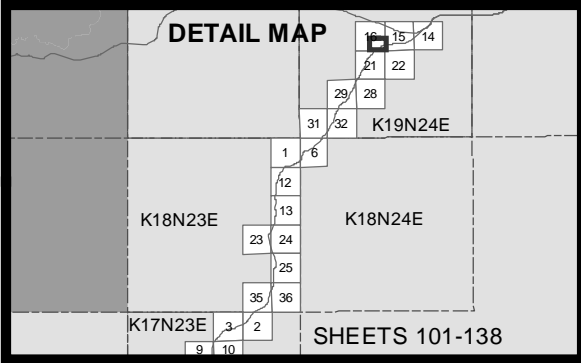


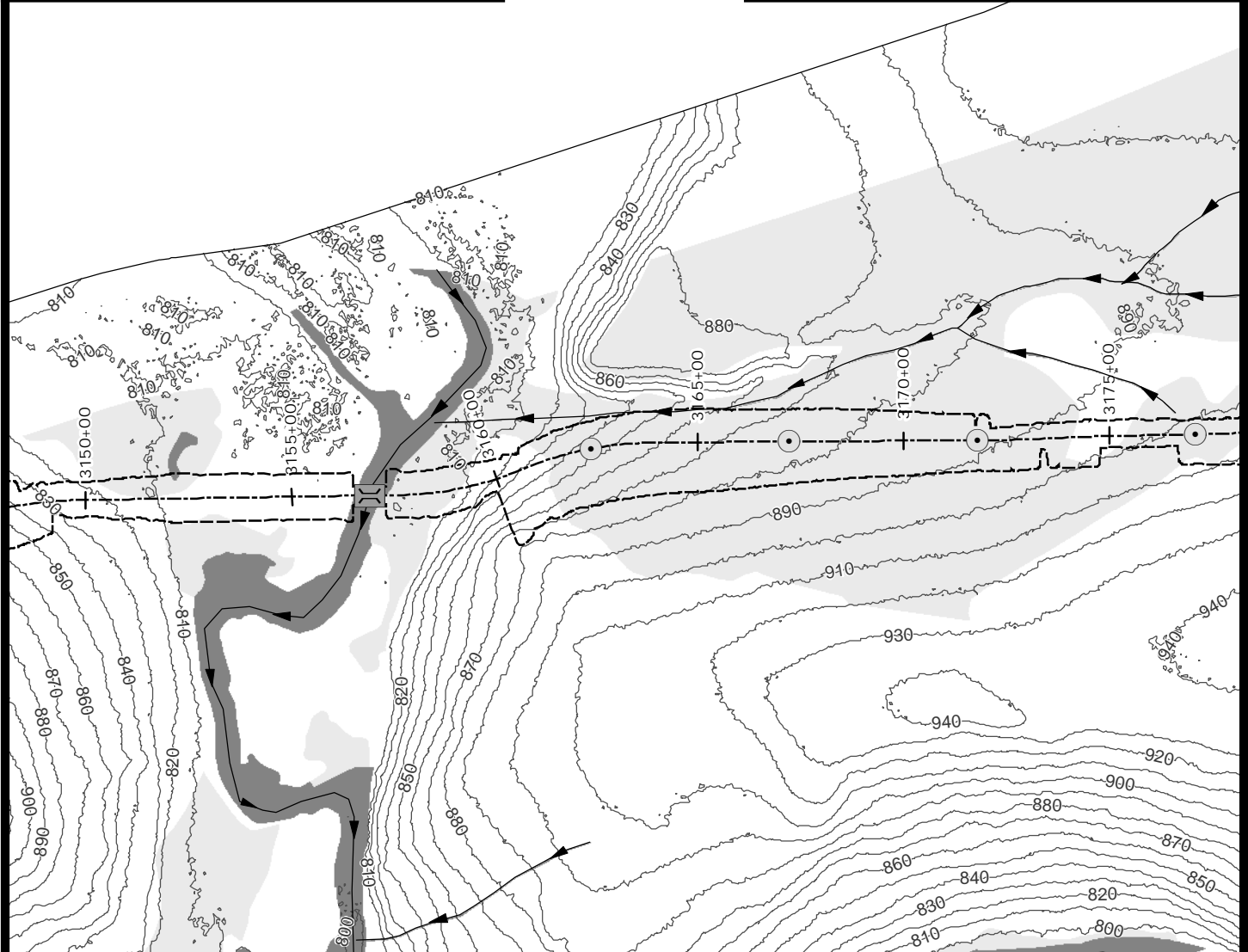
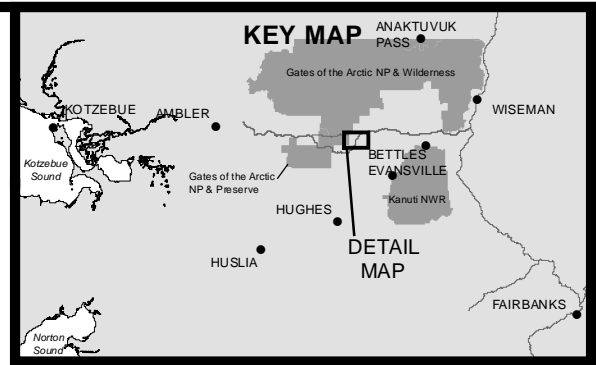
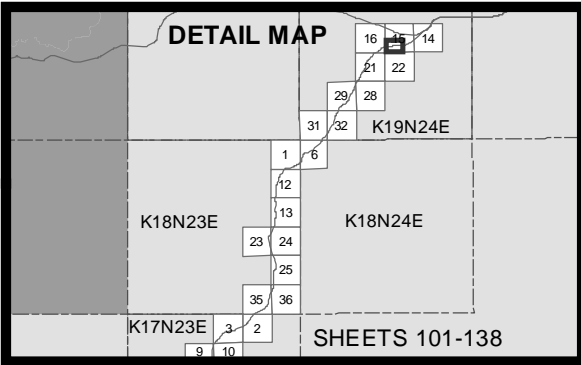
- 10' Contours
- Stream
- Minor Culvert
- Wetland
- Water
- Temporary Impacts



ACOE PERMIT: POA-2013-396  
 PLAN VIEW MAPS  
 APPLICANT: Alaska Industrial Development and Export Authority (AIDEA)  
 PROJECT: Ambler Mining District Industrial Access Project  
 LOCATION: Ambler Mining District  
 WATERBODY: Kobuk / Koyukuk / Alatna Rivers  
 DATE: 4/20/2016 Alt Align Set 1: 133 of 138







- 10' Contours
- ▶ Stream
- Minor Culvert
- ▭ Medium Bridge
- ▨ Wetland
- Water
- ▭ Temporary Impacts

0 200 400  
Feet



ACOE PERMIT: POA-2013-396

PLAN VIEW MAPS

APPLICANT: Alaska Industrial Development  
and Export Authority (AIDEA)

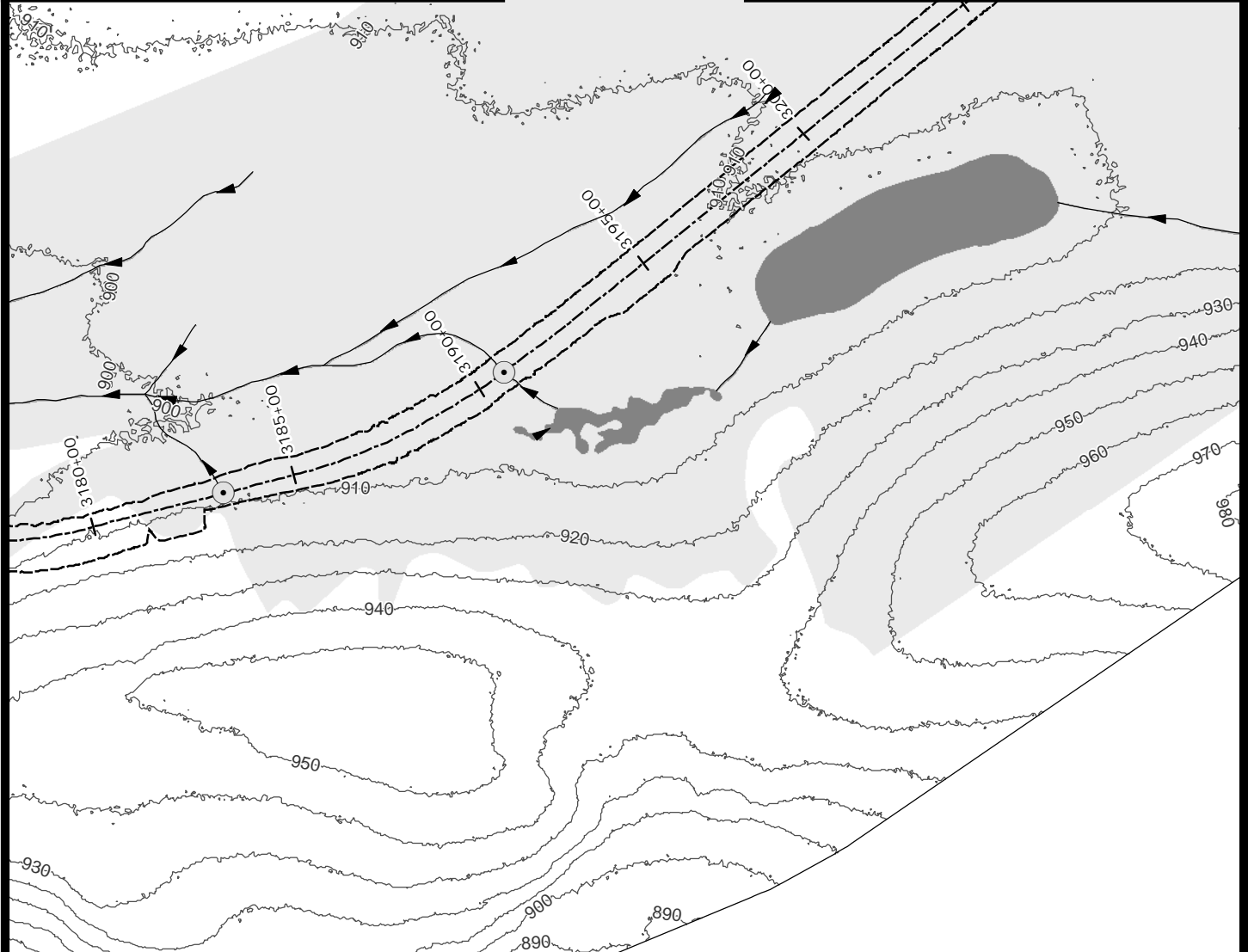
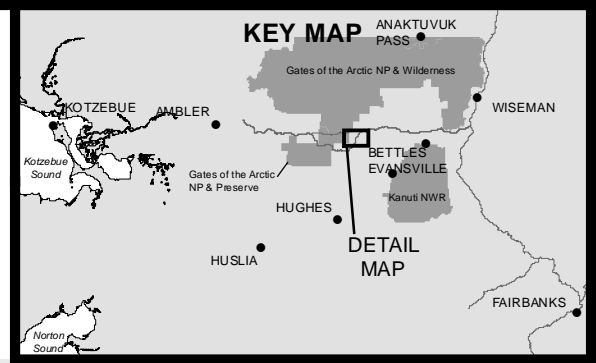
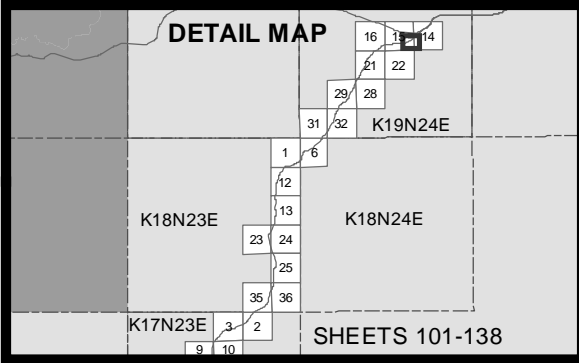
PROJECT: Ambler Mining District  
Industrial Access Project

LOCATION: Ambler Mining District

WATERBODY: Kobuk / Koyukuk / Alatna Rivers

DATE: 4/20/2016

Alt Align Set 1: 136 of 138



- 10' Contours
- ▶ Stream
- Minor Culvert
- Wetland
- Water
- Temporary Impacts

0 200 400  
Feet



ACOE PERMIT: POA-2013-396

PLAN VIEW MAPS

APPLICANT: Alaska Industrial Development  
and Export Authority (AIDEA)

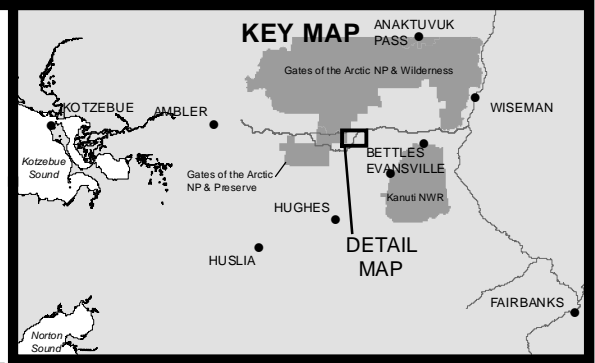
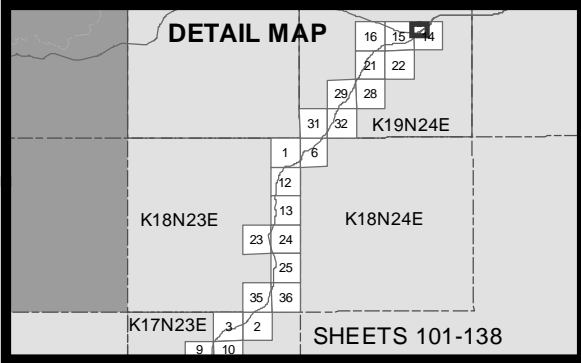
PROJECT: Ambler Mining District  
Industrial Access Project

LOCATION: Ambler Mining District

WATERBODY: Kobuk / Koyukuk / Alatna Rivers

DATE: 4/20/2016

Alt Align Set 1: 137 of 138



- 10' Contours
- ➔ Stream
- Minor Culvert
- Wetland
- Water
- - - Temporary Impacts

0 200 400  
Feet



ACOE PERMIT: POA-2013-396

PLAN VIEW MAPS

APPLICANT: Alaska Industrial Development  
and Export Authority (AIDEA)

PROJECT: Ambler Mining District  
Industrial Access Project

LOCATION: Ambler Mining District

WATERBODY: Kobuk / Koyukuk / Alatna Rivers

DATE: 4/20/2016

Alt Align Set 1: 138 of 138