








**Cimarex Energy Co.'s Sour Lake 3D
Lance Rosier Unit,
Big Thicket National Preserve (BTNP)
Hardin County, Texas
Permitted Areas Map**

-  Potential Foot Access
-  Roads
-  Pre-plot Source Point Locations
-  Pre-plot Receiver Locations
-  Big Thicket National Preserve (BTNP) Boundaries
-  Not Permitted by Cimarex Energy Co.
-  Permitted by Cimarex Energy Co.

Coordinate System: UTM Zone 15
Coordinate Datum: NAD 1983
1984 USGS 1:24K Topographic Quads
Map Produced 9/21/2006

Dixie Environmental Services Co.

