

- |                    |                     |
|--------------------|---------------------|
| — 10' Contours     | ■ Water             |
| ▶ Stream           | ⋯ Daylight Limits   |
| ○ Minor Culvert    | — Access Road       |
| ● Moderate Culvert | ▭ Material Site     |
| ⌵ Small Bridge     | ⋯ Temporary Impacts |
| ■ Wetland          |                     |

0 200 400  
Feet



ACOE PERMIT: POA-2013-396

PLAN VIEW MAPS

APPLICANT: Alaska Industrial Development  
and Export Authority (AIDEA)

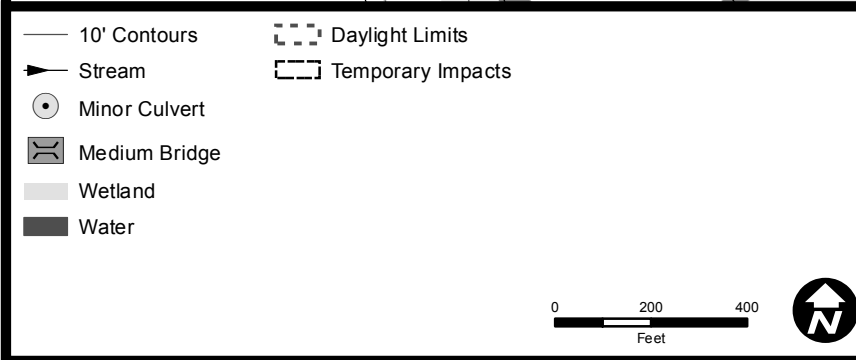
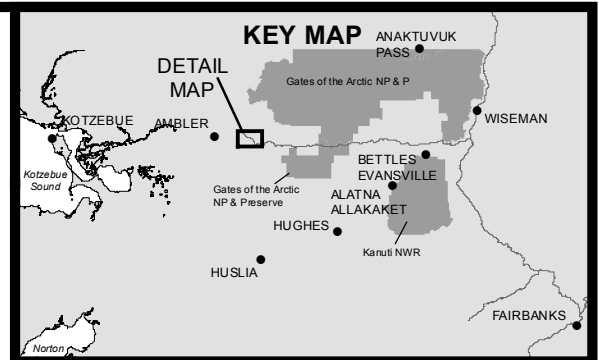
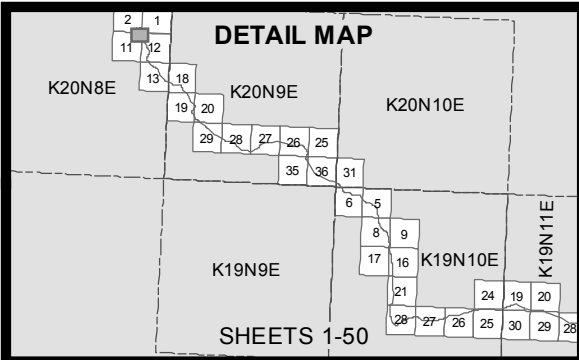
PROJECT: Ambler Mining District  
Industrial Access Project

LOCATION: Ambler Mining District

WATERBODY: Kobuk / Koyukuk / Alatna Rivers

DATE: 6/20/2016

MAP SET 1: 1 of 422



ACOE PERMIT: POA-2013-396

PLAN VIEW MAPS

APPLICANT: Alaska Industrial Development and Export Authority (AIDEA)

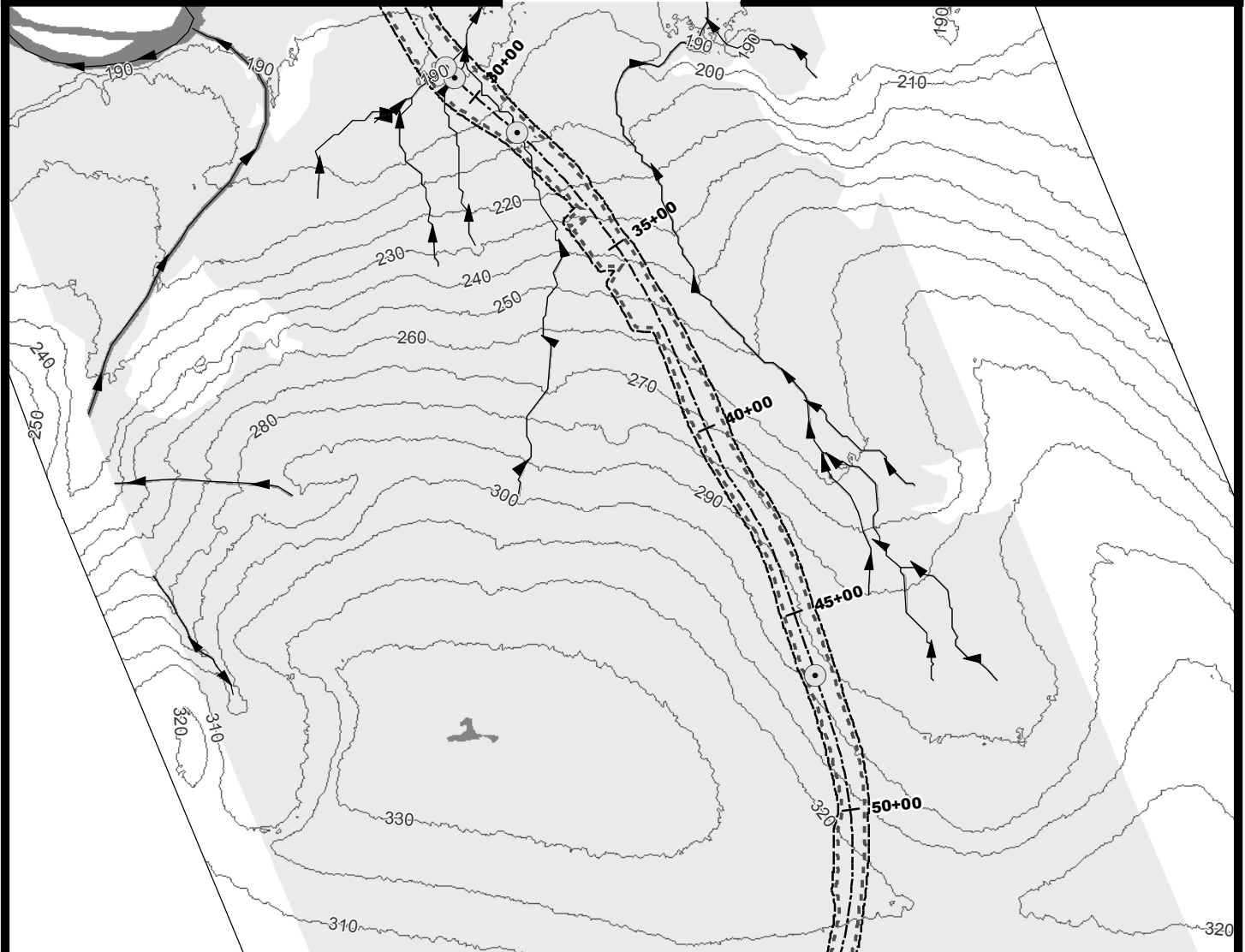
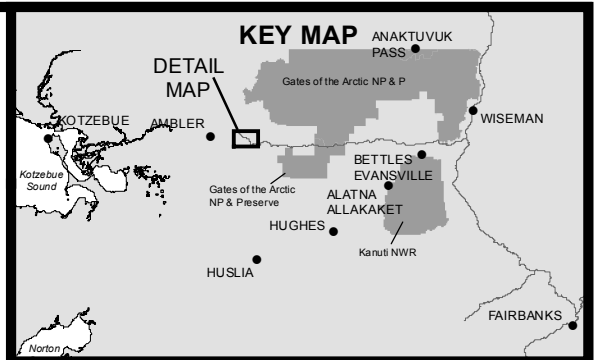
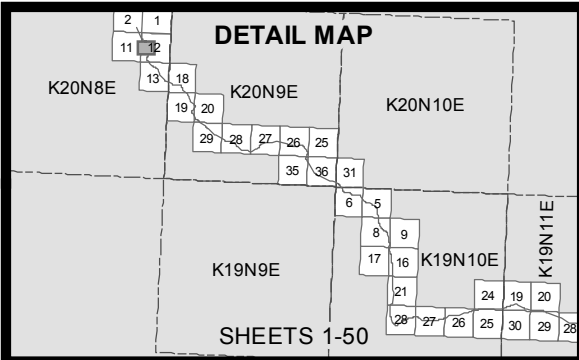
PROJECT: Ambler Mining District Industrial Access Project

LOCATION: Ambler Mining District

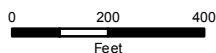
WATERBODY: Kobuk / Koyukuk / Alatna Rivers

DATE: 6/17/2016

MAP SET 1: 2 of 422



- 10' Contours
- ▶ Stream
- Minor Culvert
- Wetland
- Water
- - - Daylight Limits
- - - Temporary Impacts



ACOE PERMIT: POA-2013-396

PLAN VIEW MAPS

APPLICANT: Alaska Industrial Development  
and Export Authority (AIDEA)

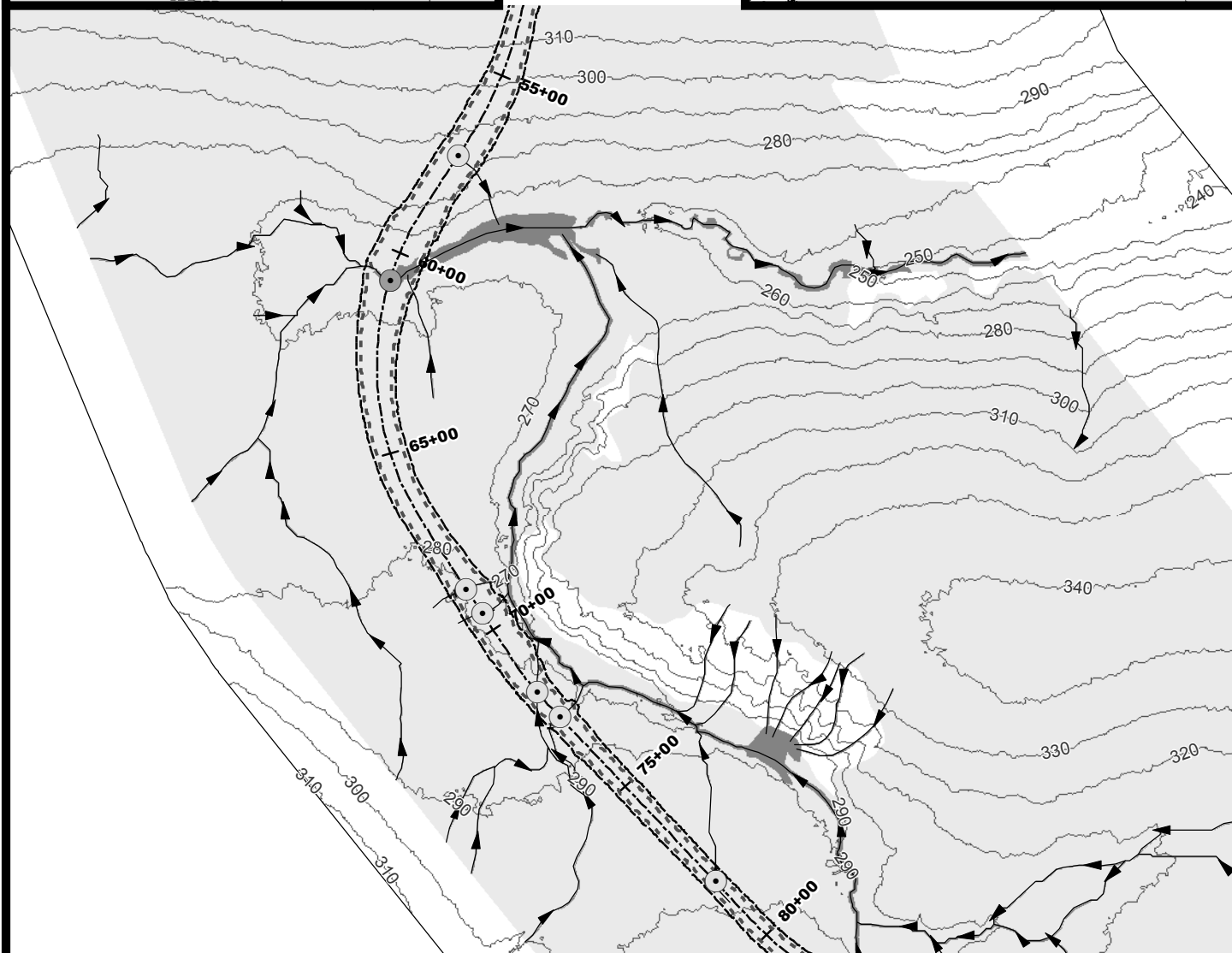
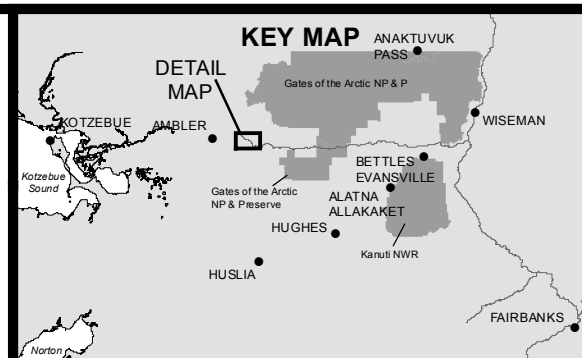
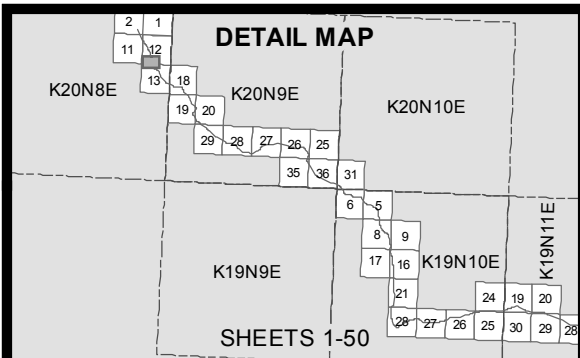
PROJECT: Ambler Mining District  
Industrial Access Project

LOCATION: Ambler Mining District

WATERBODY: Kobuk / Koyukuk / Alatna Rivers

DATE: 6/17/2016

MAP SET 1: 3 of 422



ACOE PERMIT: POA-2013-396

PLAN VIEW MAPS

APPLICANT: Alaska Industrial Development and Export Authority (AIDEA)

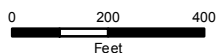
PROJECT: Ambler Mining District Industrial Access Project

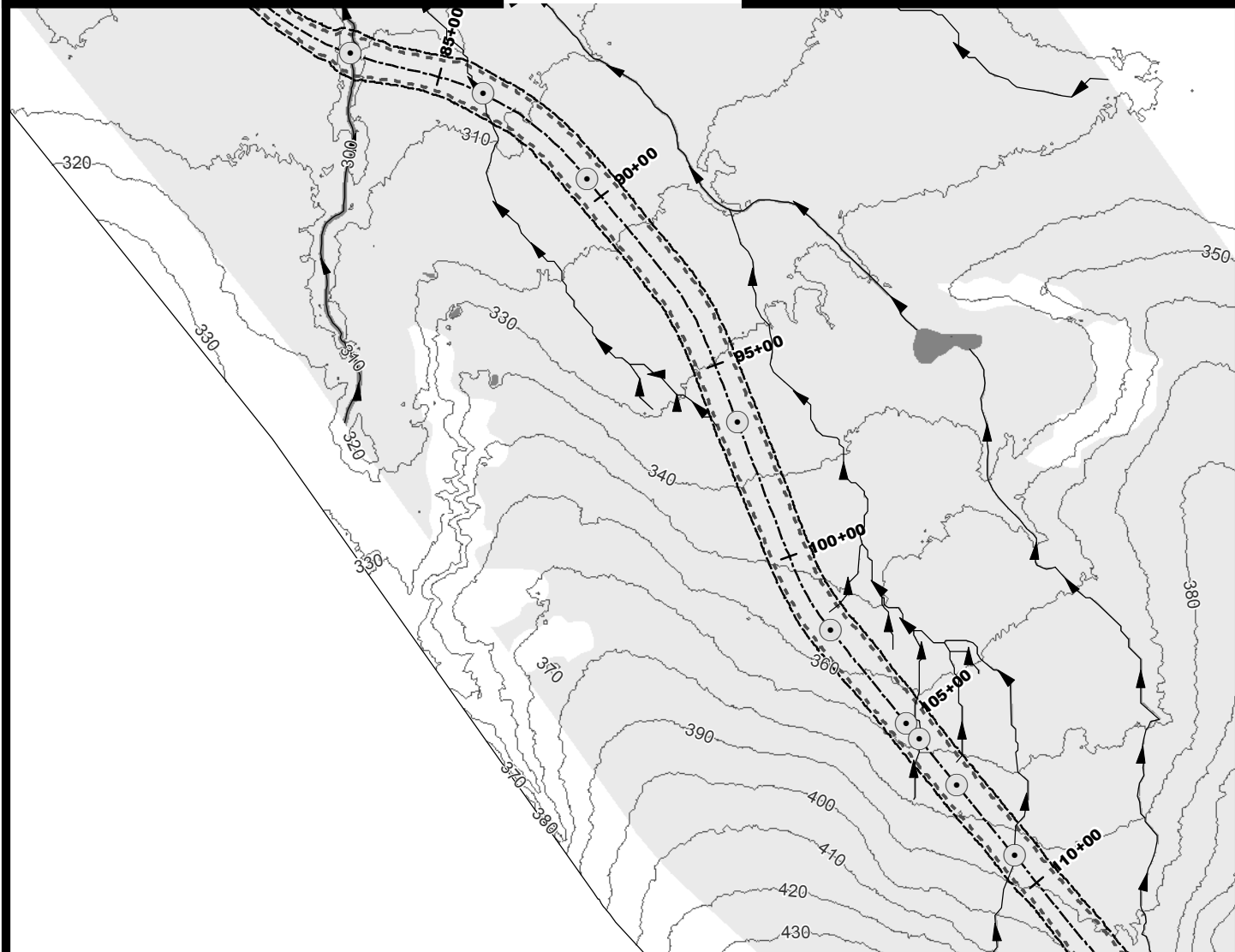
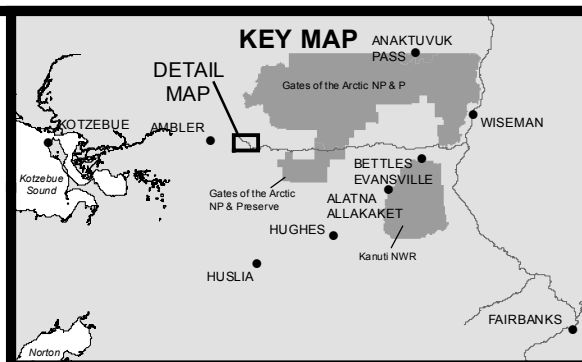
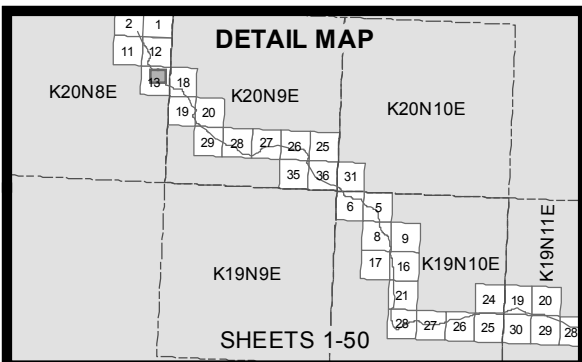
LOCATION: Ambler Mining District

WATERBODY: Kobuk / Koyukuk / Alatna Rivers

DATE: 6/17/2016

MAP SET 1: 4 of 422





- 10' Contours
- ▶ Stream
- Minor Culvert
- Wetland
- Water
- - - Daylight Limits
- - - Temporary Impacts

0 200 400  
Feet



ACOE PERMIT: POA-2013-396

PLAN VIEW MAPS

APPLICANT: Alaska Industrial Development  
and Export Authority (AIDEA)

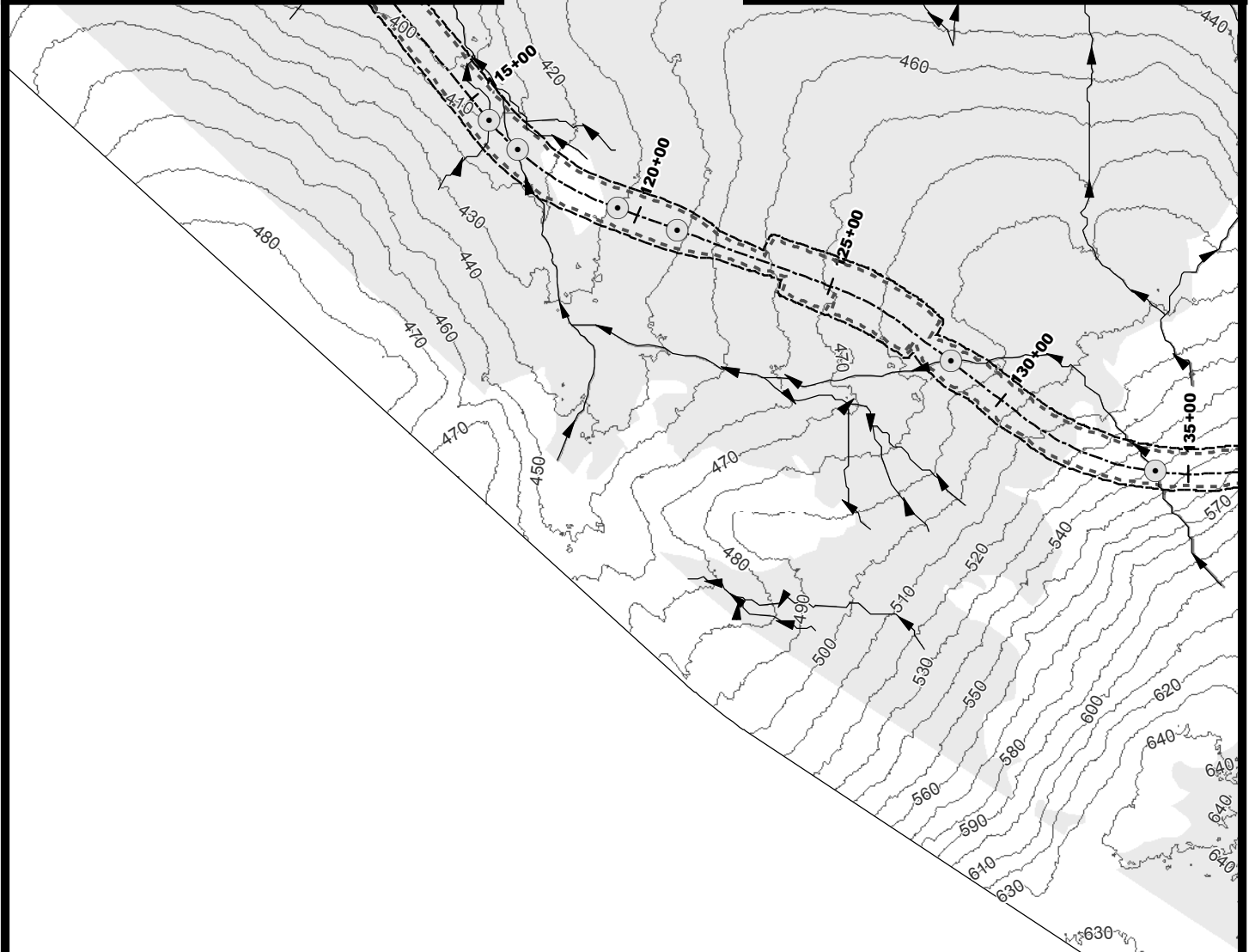
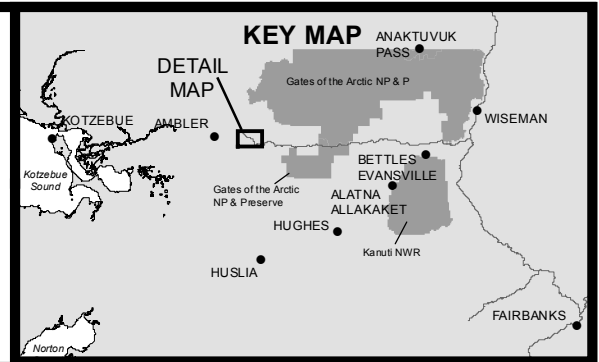
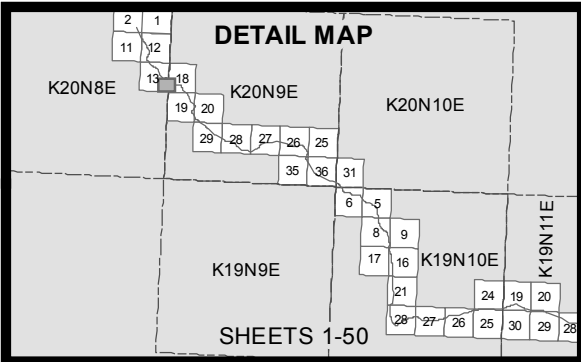
PROJECT: Ambler Mining District  
Industrial Access Project

LOCATION: Ambler Mining District

WATERBODY: Kobuk / Koyukuk / Alatna Rivers

DATE: 6/17/2016

MAP SET 1: 5 of 422



- 10' Contours
- ▶ Stream
- Minor Culvert
- Wetland
- Water
- Daylight Limits
- Temporary Impacts

0 200 400  
Feet



ACOE PERMIT: POA-2013-396

PLAN VIEW MAPS

APPLICANT: Alaska Industrial Development  
and Export Authority (AIDEA)

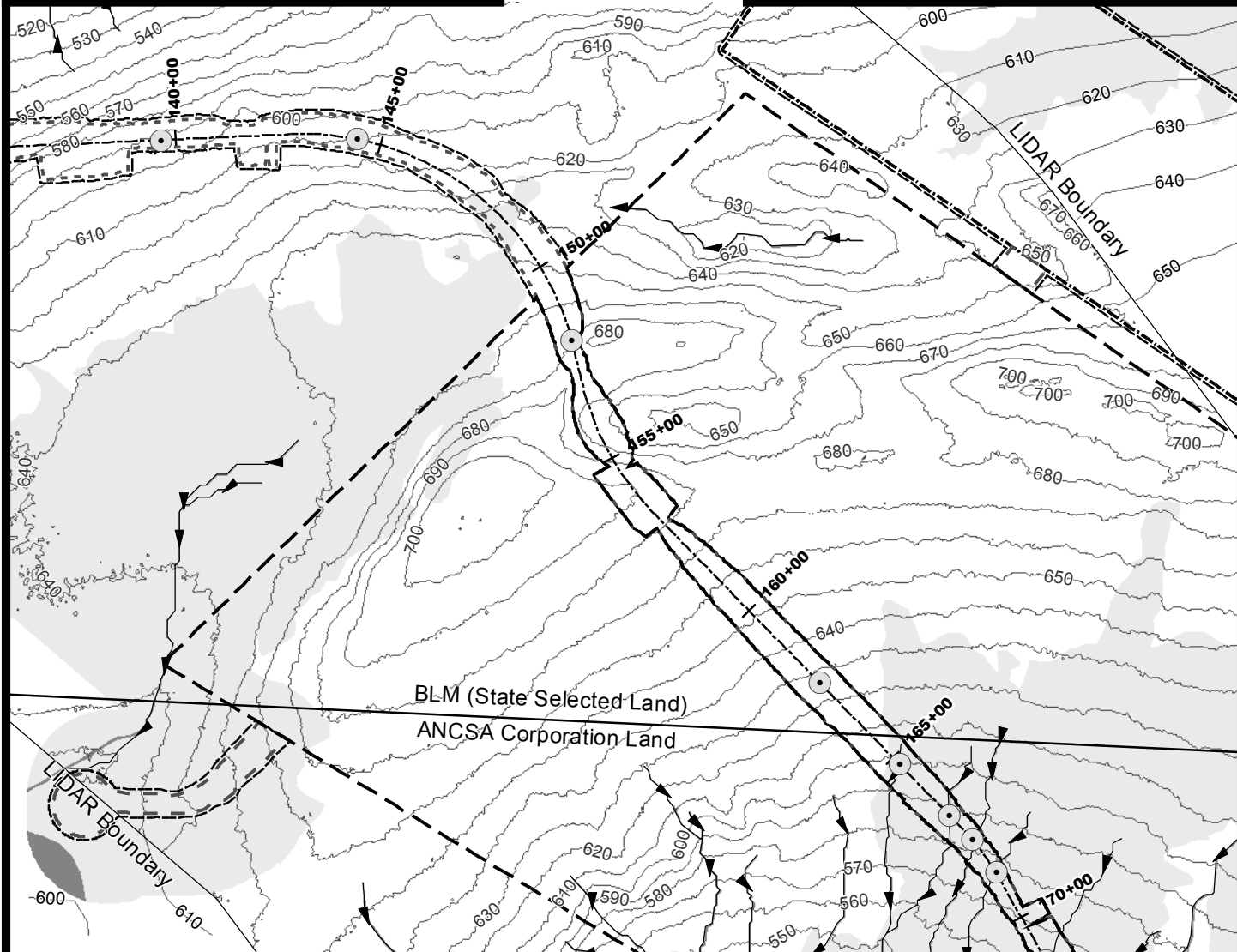
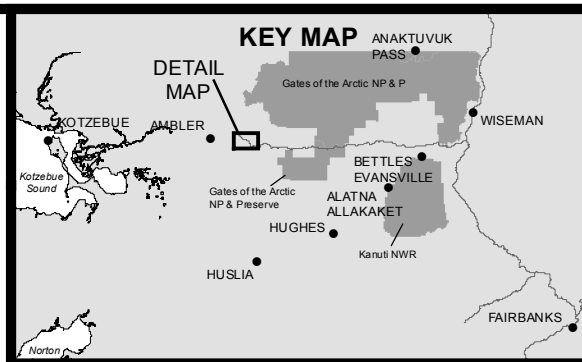
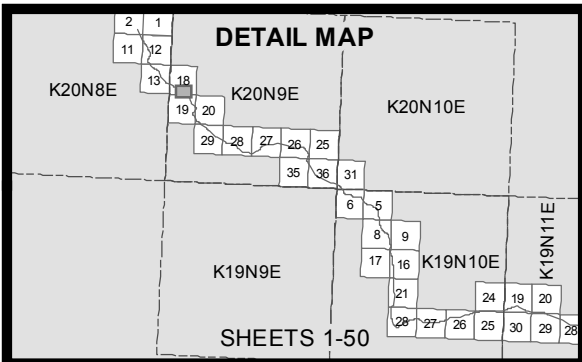
PROJECT: Ambler Mining District  
Industrial Access Project

LOCATION: Ambler Mining District

WATERBODY: Kobuk / Koyukuk / Alatna Rivers

DATE: 6/17/2016

MAP SET 1: 6 of 422



- |                   |                     |
|-------------------|---------------------|
| — 10' Contours    | — Access Road       |
| — Stream          | — Material Site     |
| ● Minor Culvert   | — Temporary Impacts |
| Wetland           |                     |
| Water             |                     |
| — Landing Strips  |                     |
| — Daylight Limits |                     |

0 200 400  
Feet



ACOE PERMIT: POA-2013-396

PLAN VIEW MAPS

APPLICANT: Alaska Industrial Development and Export Authority (AIDEA)

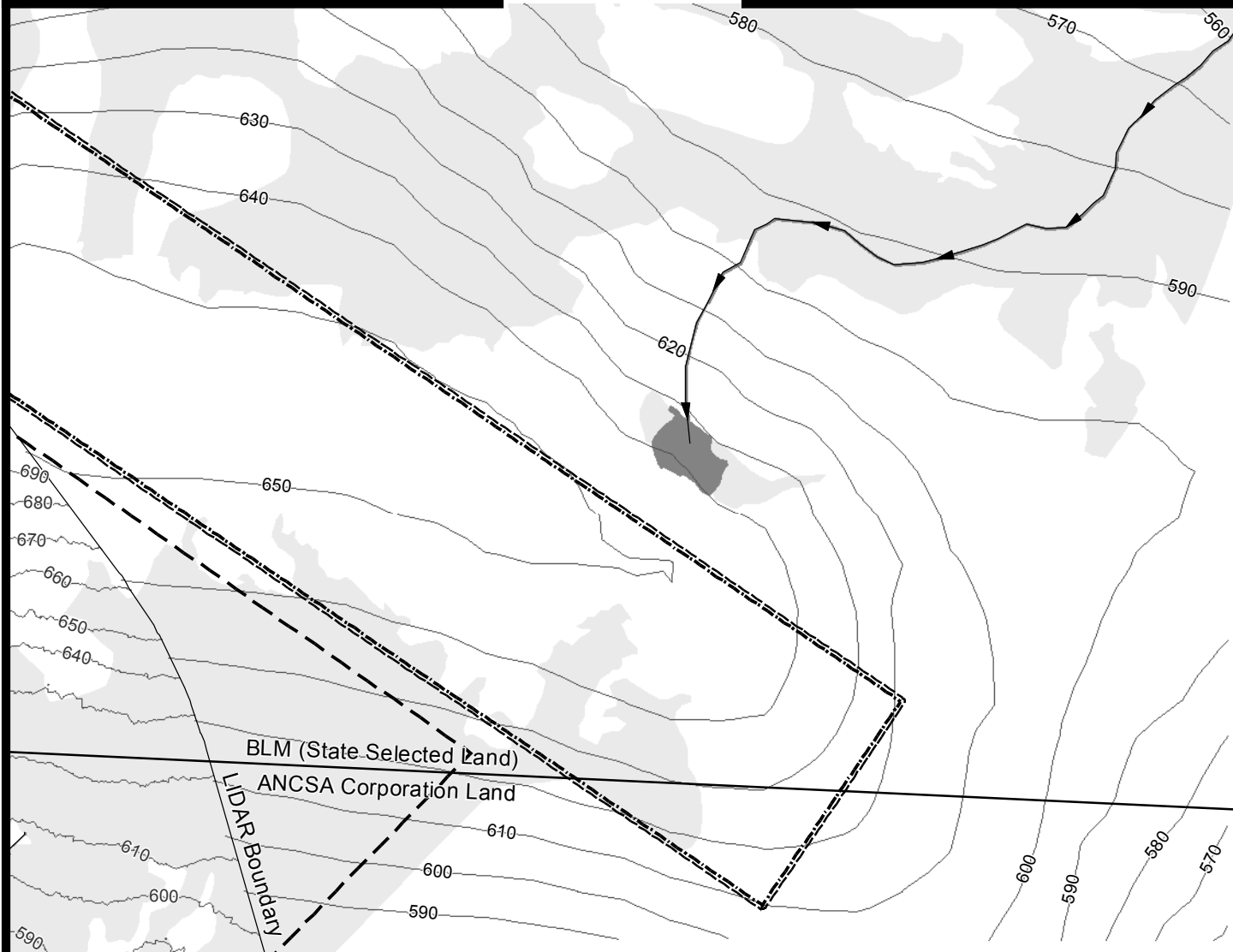
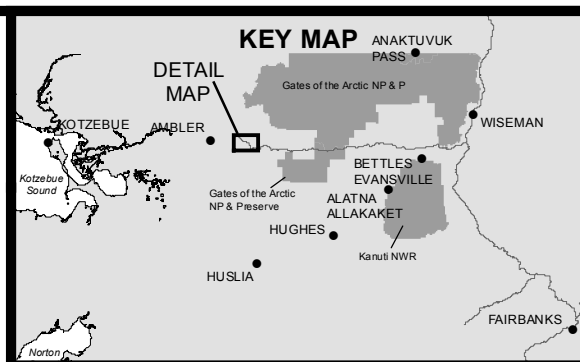
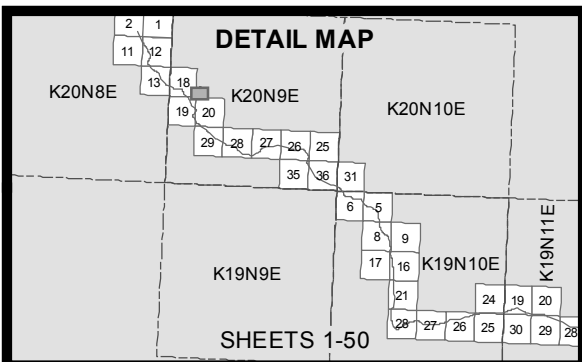
PROJECT: Ambler Mining District Industrial Access Project

LOCATION: Ambler Mining District

WATERBODY: Kobuk / Koyukuk / Alatna Rivers

DATE: 6/17/2016

MAP SET 1: 7 of 422



- 10' Contours
- ▶ Stream
- Wetland
- Water
- Landing Strips
- Daylight Limits
- Material Site
- Temporary Impacts

0 200 400  
Feet



ACOE PERMIT: POA-2013-396

PLAN VIEW MAPS

APPLICANT: Alaska Industrial Development  
and Export Authority (AIDEA)

PROJECT: Ambler Mining District  
Industrial Access Project

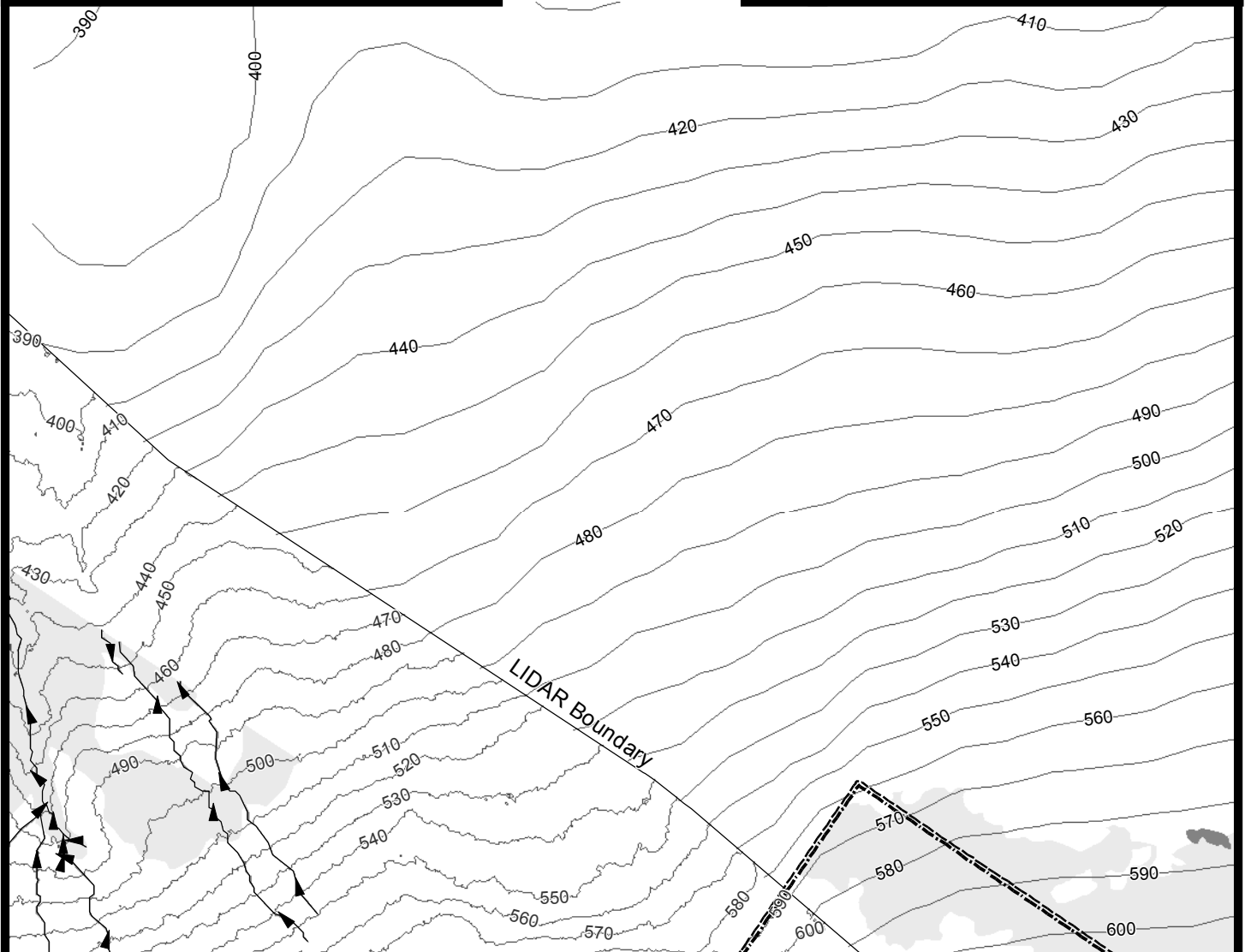
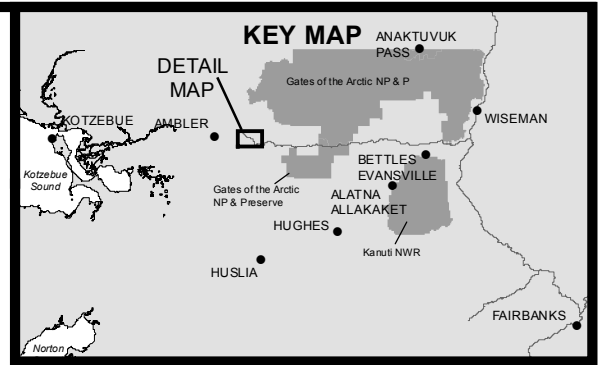
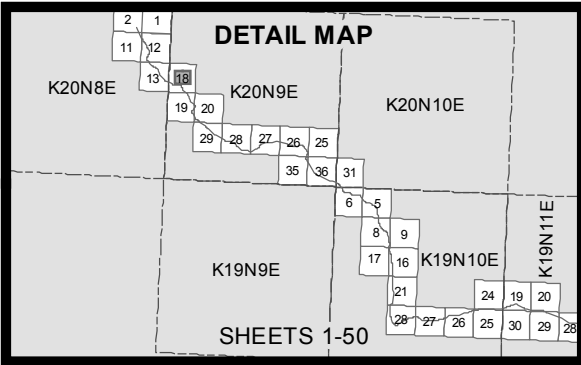
LOCATION: Ambler Mining District

WATERBODY: Kobuk / Koyuk / Alatna Rivers

DATE: 6/17/2016

MAP SET 1: 8 of 422





- 10' Contours
- ▶ Stream
- Wetland
- Water
- ▭ Landing Strips
- ▭ Daylight Limits
- ▭ Temporary Impacts

0 200 400  
Feet



ACOE PERMIT: POA-2013-396

PLAN VIEW MAPS

APPLICANT: Alaska Industrial Development  
and Export Authority (AIDEA)

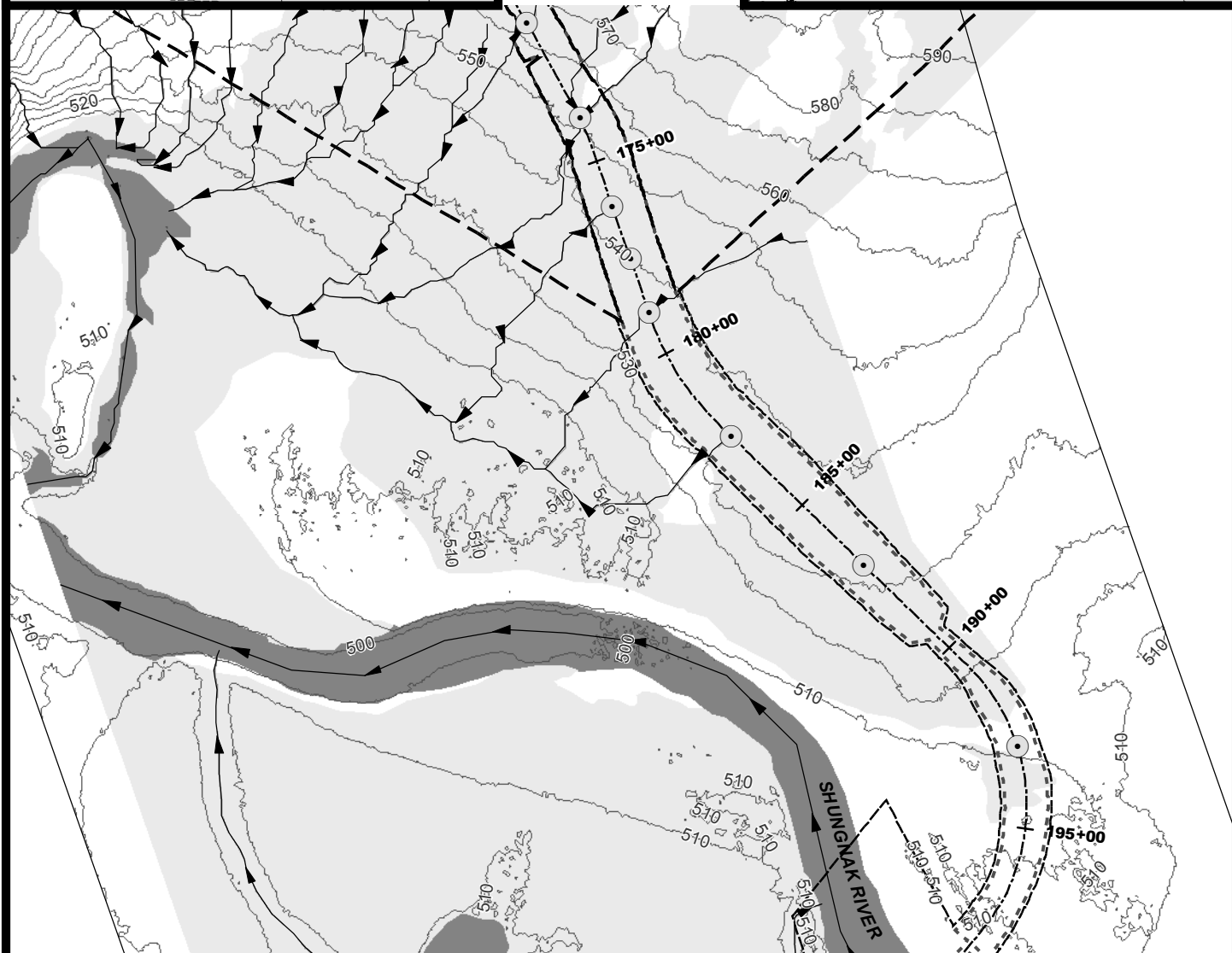
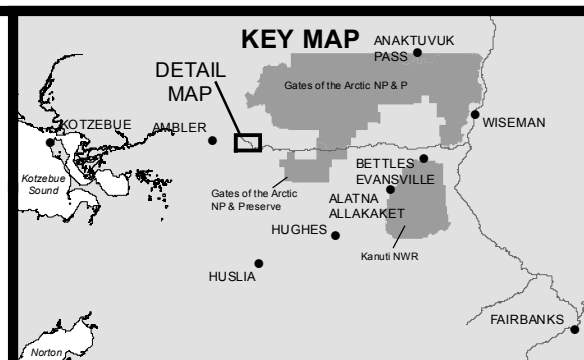
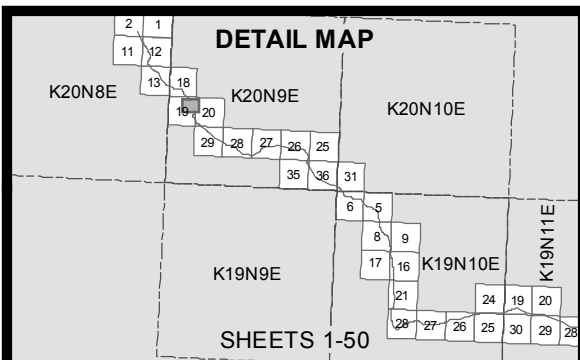
PROJECT: Ambler Mining District  
Industrial Access Project

LOCATION: Ambler Mining District

WATERBODY: Kobuk / Koyukuk / Alatna Rivers

DATE: 6/17/2016

MAP SET 1: 9 of 422



- 10' Contours
- ▶ Stream
- Minor Culvert
- Wetland
- Water
- - - Daylight Limits
- ▭ Material Site
- ▭ Temporary Impacts

0 200 400  
Feet



ACOE PERMIT: POA-2013-396

PLAN VIEW MAPS

APPLICANT: Alaska Industrial Development  
and Export Authority (AIDEA)

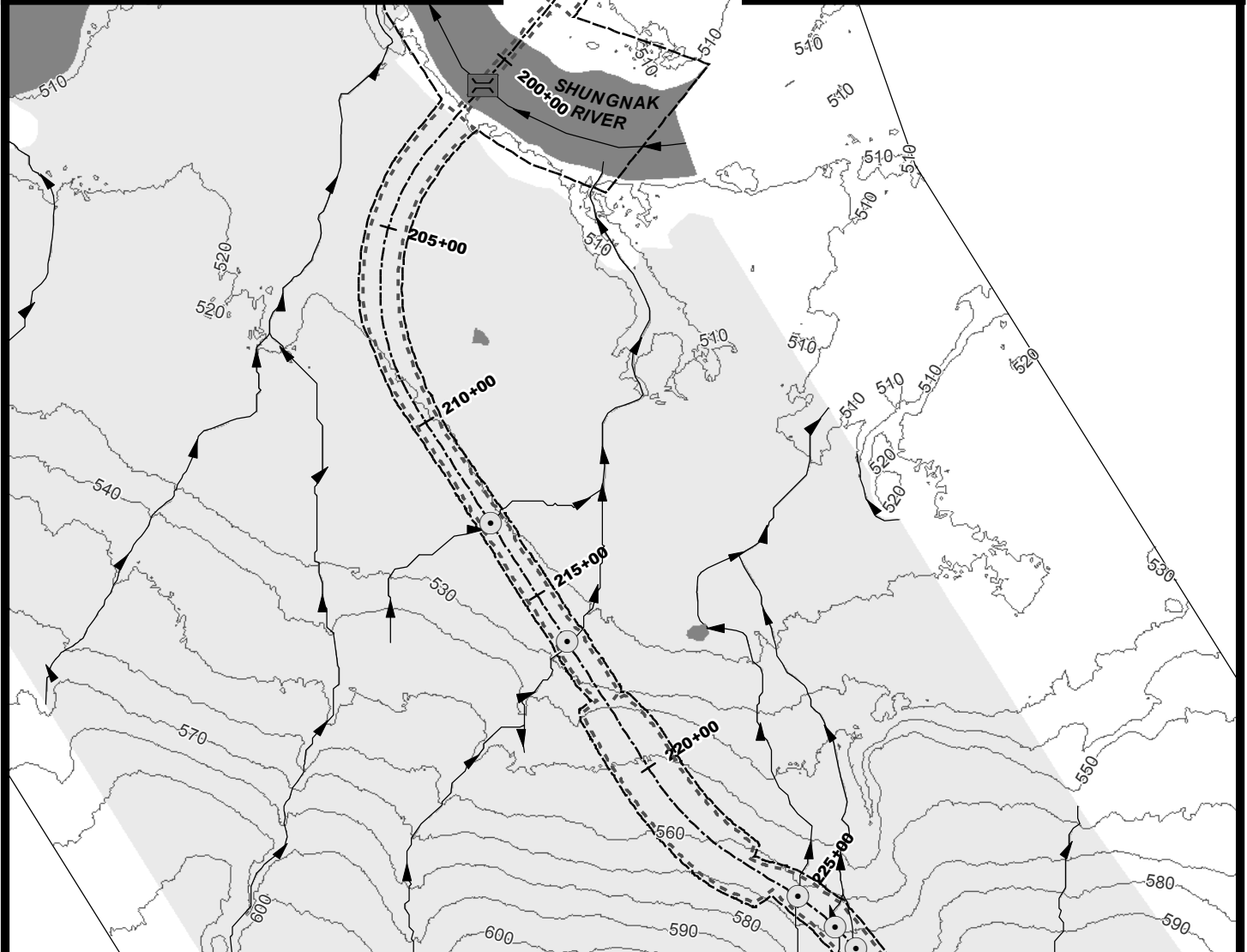
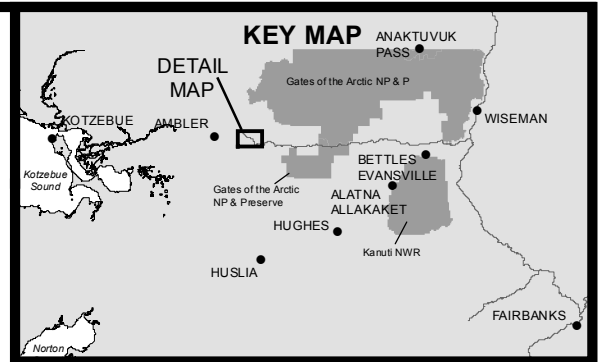
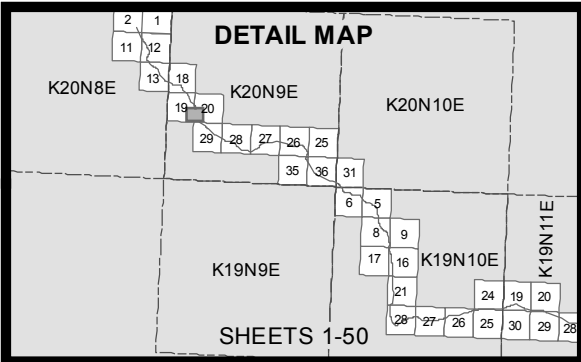
PROJECT: Ambler Mining District  
Industrial Access Project

LOCATION: Ambler Mining District

WATERBODY: Kobuk / Koyukuk / Alatna Rivers

DATE: 6/17/2016

MAP SET 1: 10 of 422



- 10' Contours
- ▶ Stream
- Minor Culvert
- ▬ Large Bridge
- ▨ Wetland
- Water
- Daylight Limits
- Temporary Impacts

0 200 400  
Feet



ACOE PERMIT: POA-2013-396

PLAN VIEW MAPS

APPLICANT: Alaska Industrial Development  
and Export Authority (AIDEA)

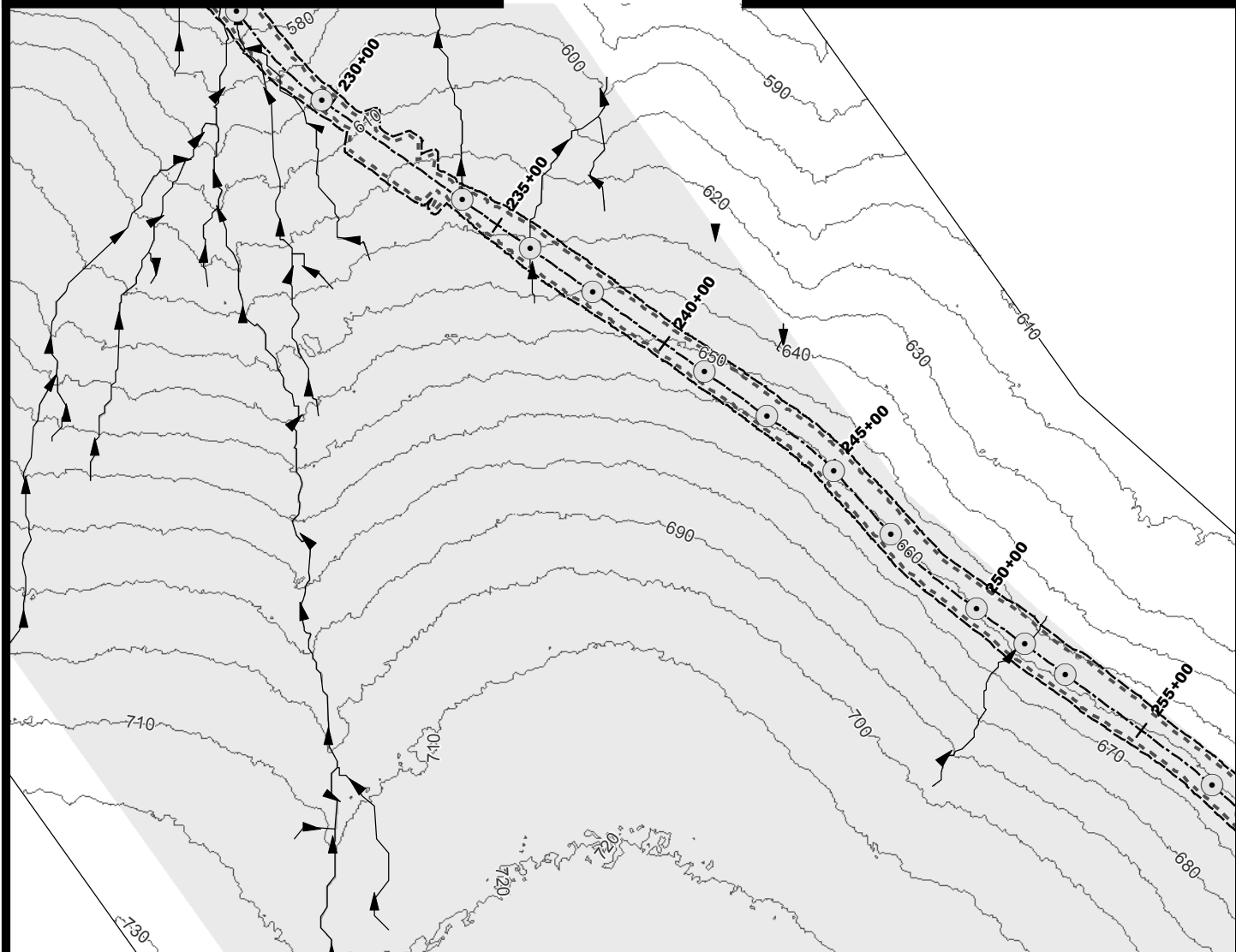
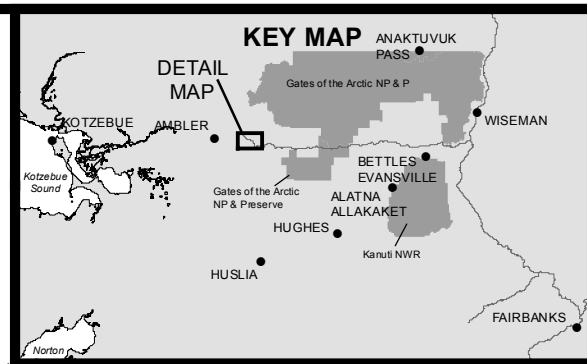
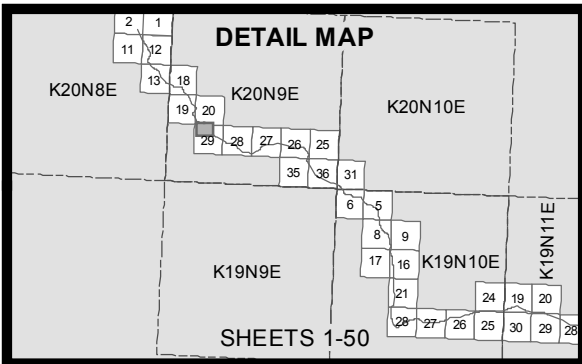
PROJECT: Ambler Mining District  
Industrial Access Project

LOCATION: Ambler Mining District

WATERBODY: Kobuk / Koyukuk / Alatna Rivers

DATE: 6/17/2016

MAP SET 1: 11 of 422



- 10' Contours
- ▶ Stream
- Minor Culvert
- Wetland
- Water
- - - Daylight Limits
- - - Temporary Impacts

0 200 400  
Feet



ACOE PERMIT: POA-2013-396

PLAN VIEW MAPS

APPLICANT: Alaska Industrial Development  
and Export Authority (AIDEA)

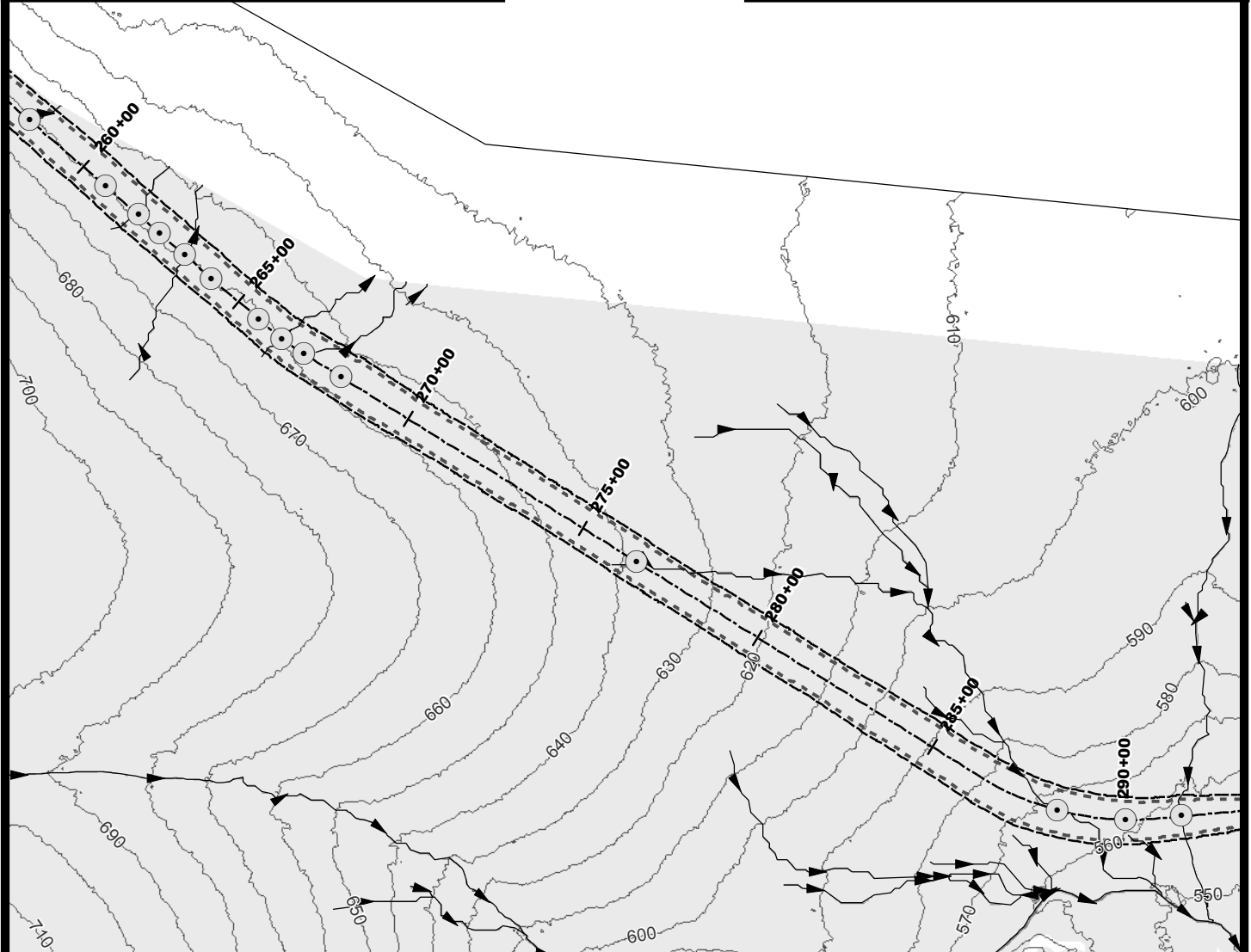
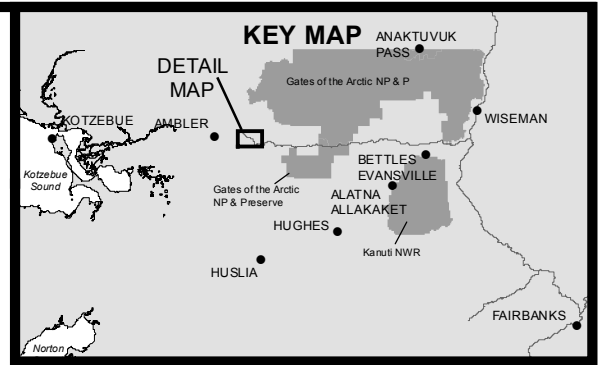
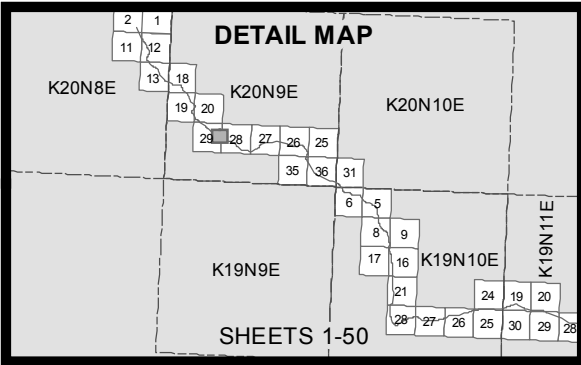
PROJECT: Ambler Mining District  
Industrial Access Project

LOCATION: Ambler Mining District

WATERBODY: Kobuk / Koyukuk / Alatna Rivers

DATE: 6/17/2016

MAP SET 1: 12 of 422



- 10' Contours
- ▶ Stream
- Minor Culvert
- Wetland
- Water
- - - Daylight Limits
- Temporary Impacts

0 200 400  
Feet



ACOE PERMIT: POA-2013-396

PLAN VIEW MAPS

APPLICANT: Alaska Industrial Development  
and Export Authority (AIDEA)

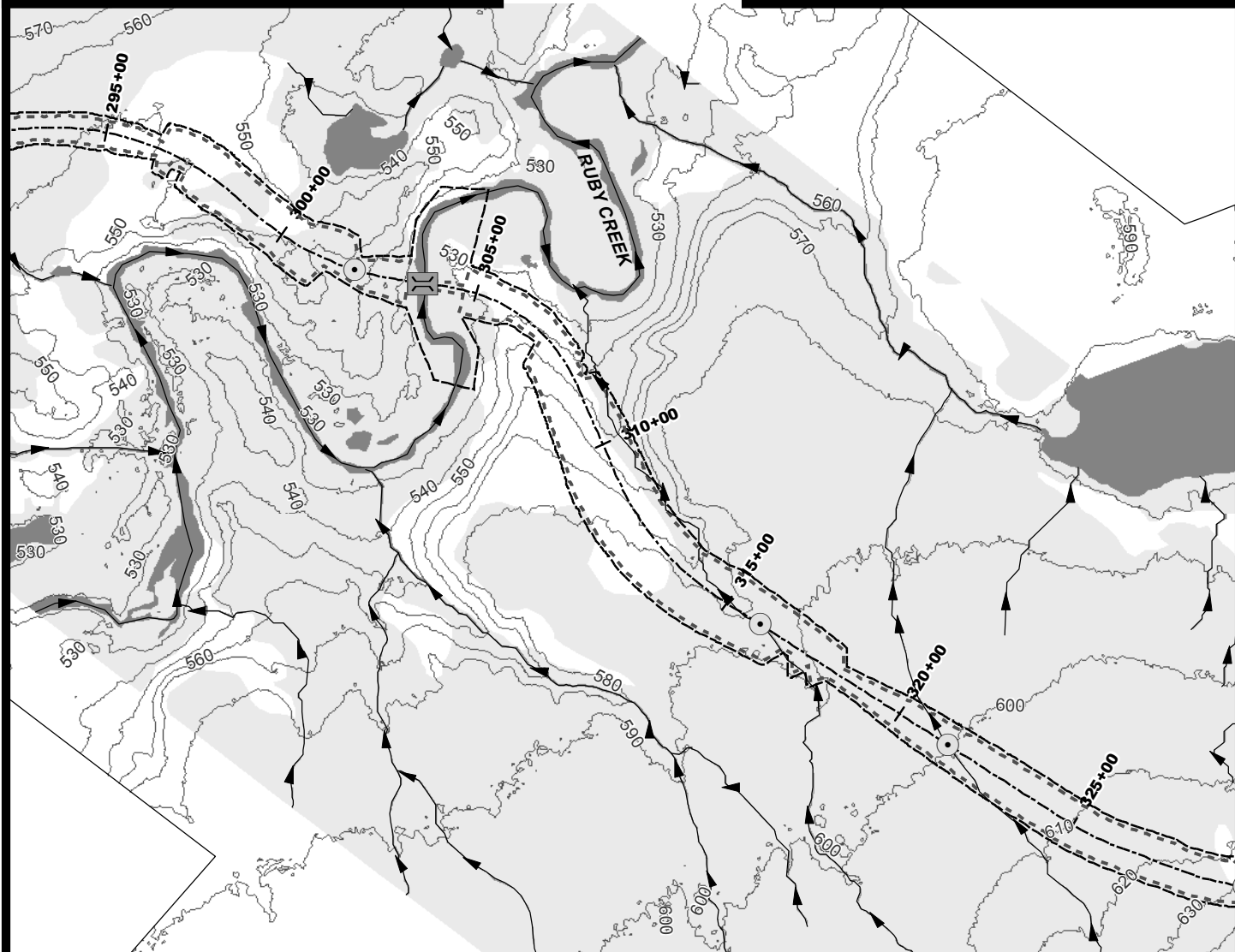
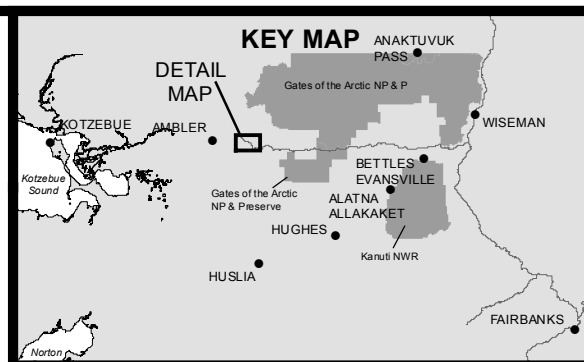
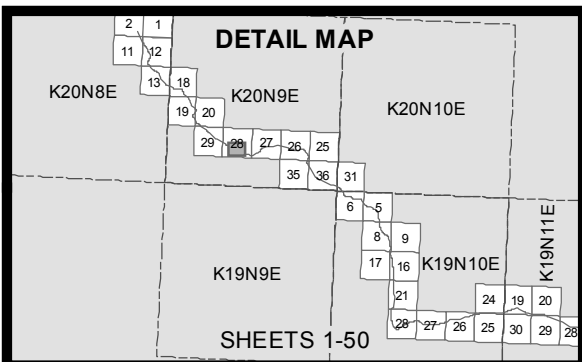
PROJECT: Ambler Mining District  
Industrial Access Project

LOCATION: Ambler Mining District

WATERBODY: Kobuk / Koyuk / Alatna Rivers

DATE: 6/17/2016

MAP SET 1: 13 of 422



- 10' Contours
- ▶ Stream
- Minor Culvert
- ▭ Medium Bridge
- ▨ Wetland
- Water
- Daylight Limits
- Temporary Impacts

0 200 400  
Feet



ACOE PERMIT: POA-2013-396

PLAN VIEW MAPS

APPLICANT: Alaska Industrial Development  
and Export Authority (AIDEA)

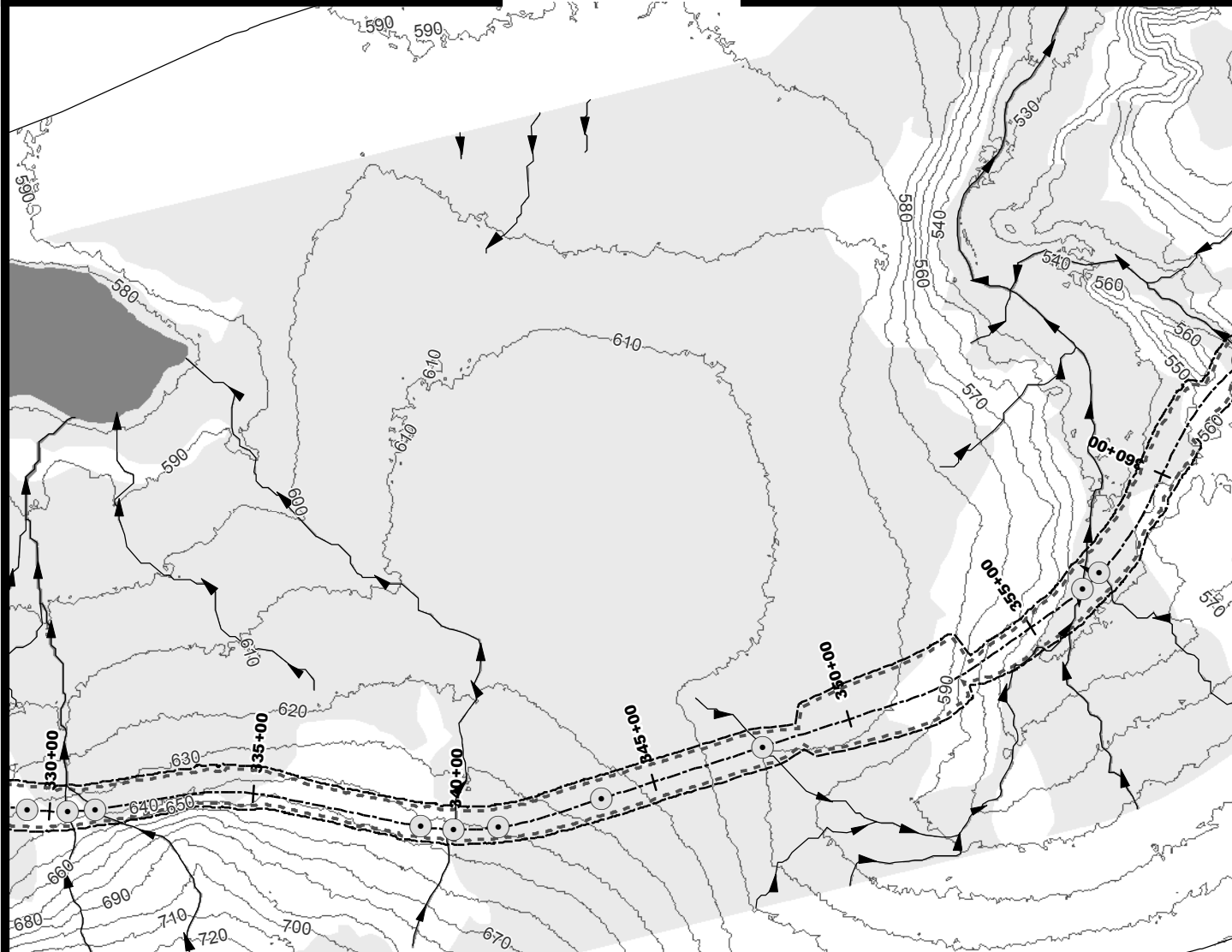
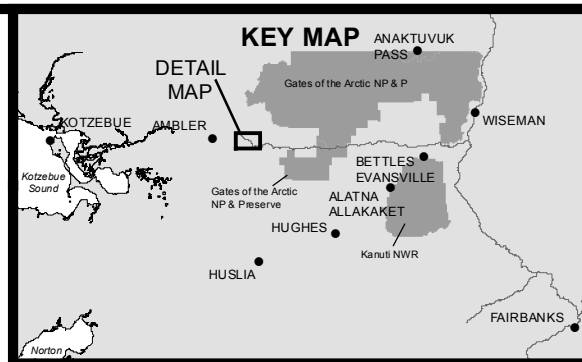
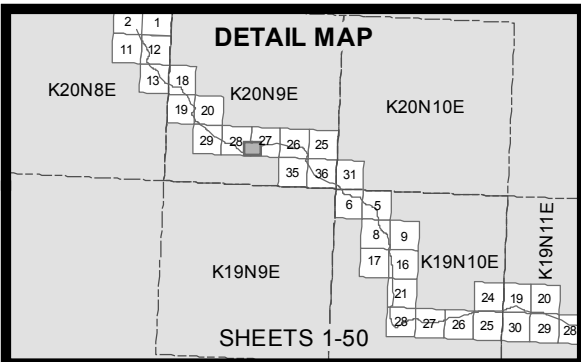
PROJECT: Ambler Mining District  
Industrial Access Project

LOCATION: Ambler Mining District

WATERBODY: Kobuk / Koyukuk / Alatna Rivers

DATE: 6/17/2016

MAP SET 1: 14 of 422



- 10' Contours
- ▶ Stream
- Minor Culvert
- Wetland
- Water
- - - Daylight Limits
- - - Temporary Impacts

0 200 400  
Feet



ACOE PERMIT: POA-2013-396

PLAN VIEW MAPS

APPLICANT: Alaska Industrial Development  
and Export Authority (AIDEA)

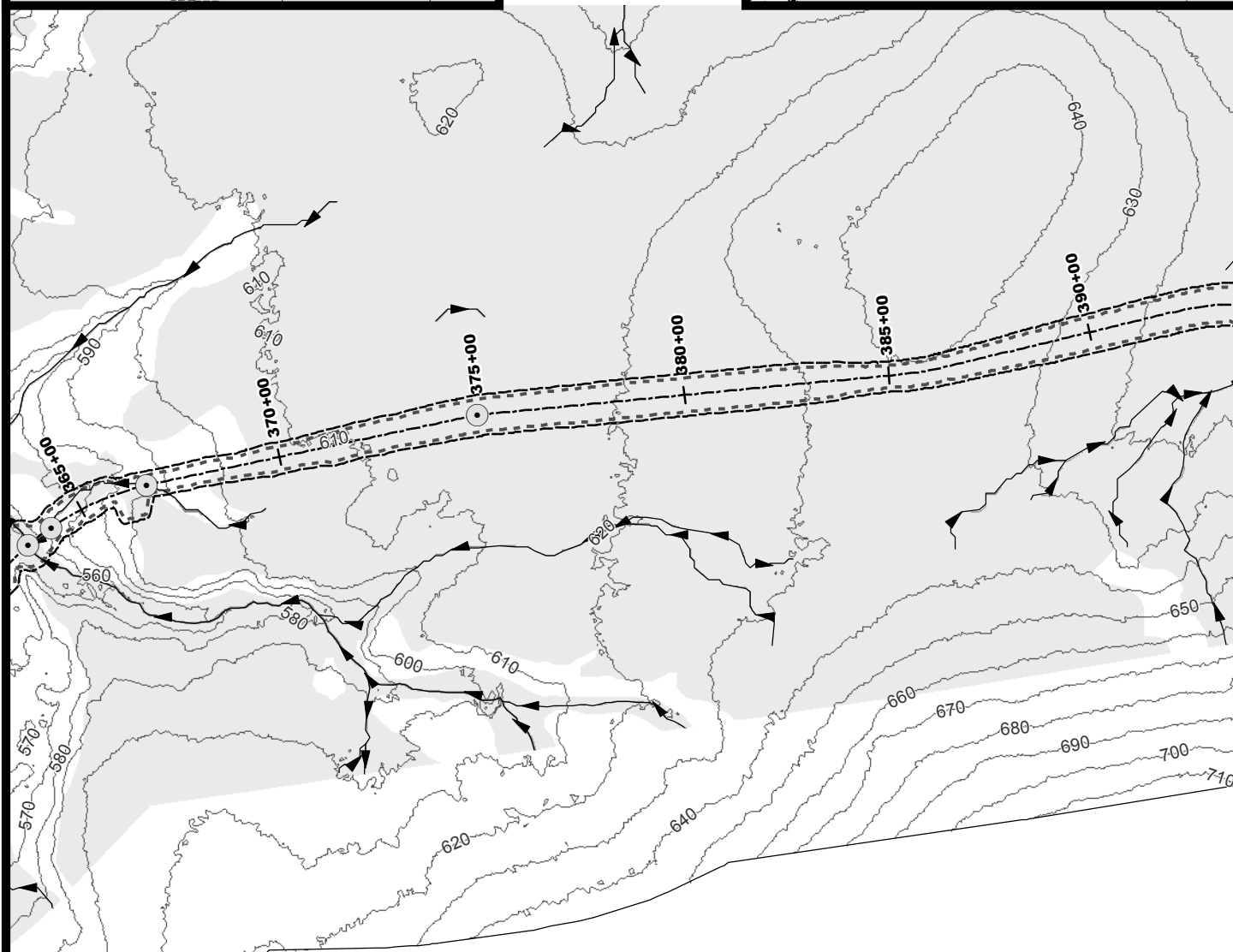
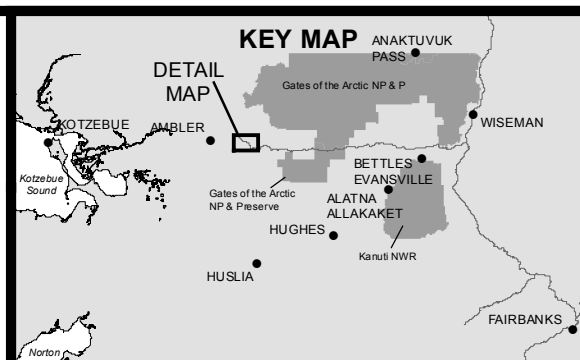
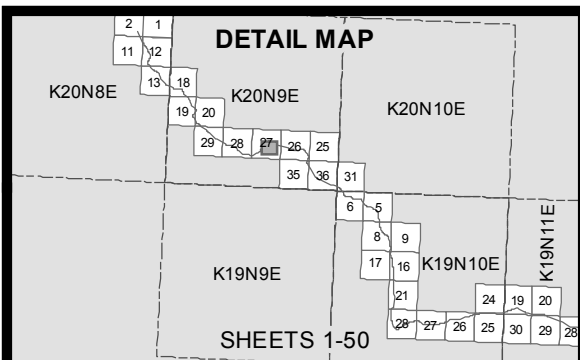
PROJECT: Ambler Mining District  
Industrial Access Project

LOCATION: Ambler Mining District

WATERBODY: Kobuk / Koyukuk / Alatna Rivers

DATE: 6/17/2016

MAP SET 1: 15 of 422



- 10' Contours
- ▶ Stream
- Minor Culvert
- Wetland
- Water
- - - Daylight Limits
- - - Temporary Impacts

0 200 400  
Feet



ACOE PERMIT: POA-2013-396

PLAN VIEW MAPS

APPLICANT: Alaska Industrial Development  
and Export Authority (AIDEA)

PROJECT: Ambler Mining District  
Industrial Access Project

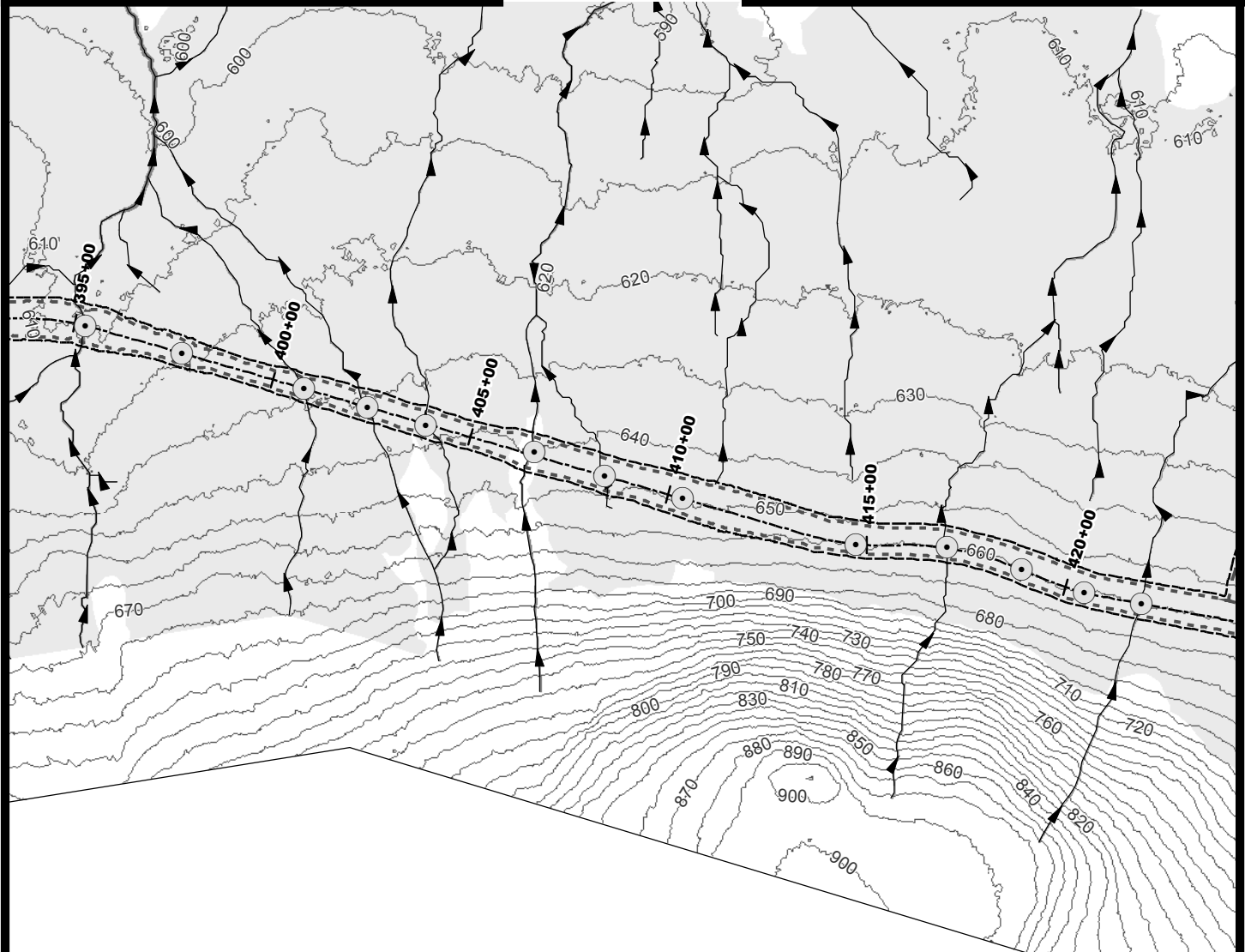
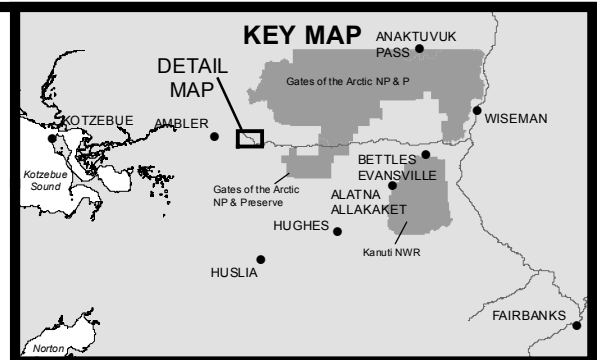
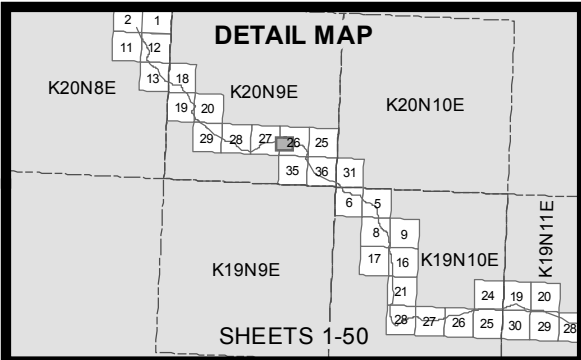
LOCATION: Ambler Mining District

WATERBODY: Kobuk / Koyukuk / Alatna Rivers

DATE: 6/17/2016

MAP SET 1: 16 of 422





- 10' Contours
- ▶ Stream
- Minor Culvert
- Wetland
- Water
- - - Daylight Limits
- Access Road
- Temporary Impacts

0 200 400  
Feet



ACOE PERMIT: POA-2013-396

PLAN VIEW MAPS

APPLICANT: Alaska Industrial Development  
and Export Authority (AIDEA)

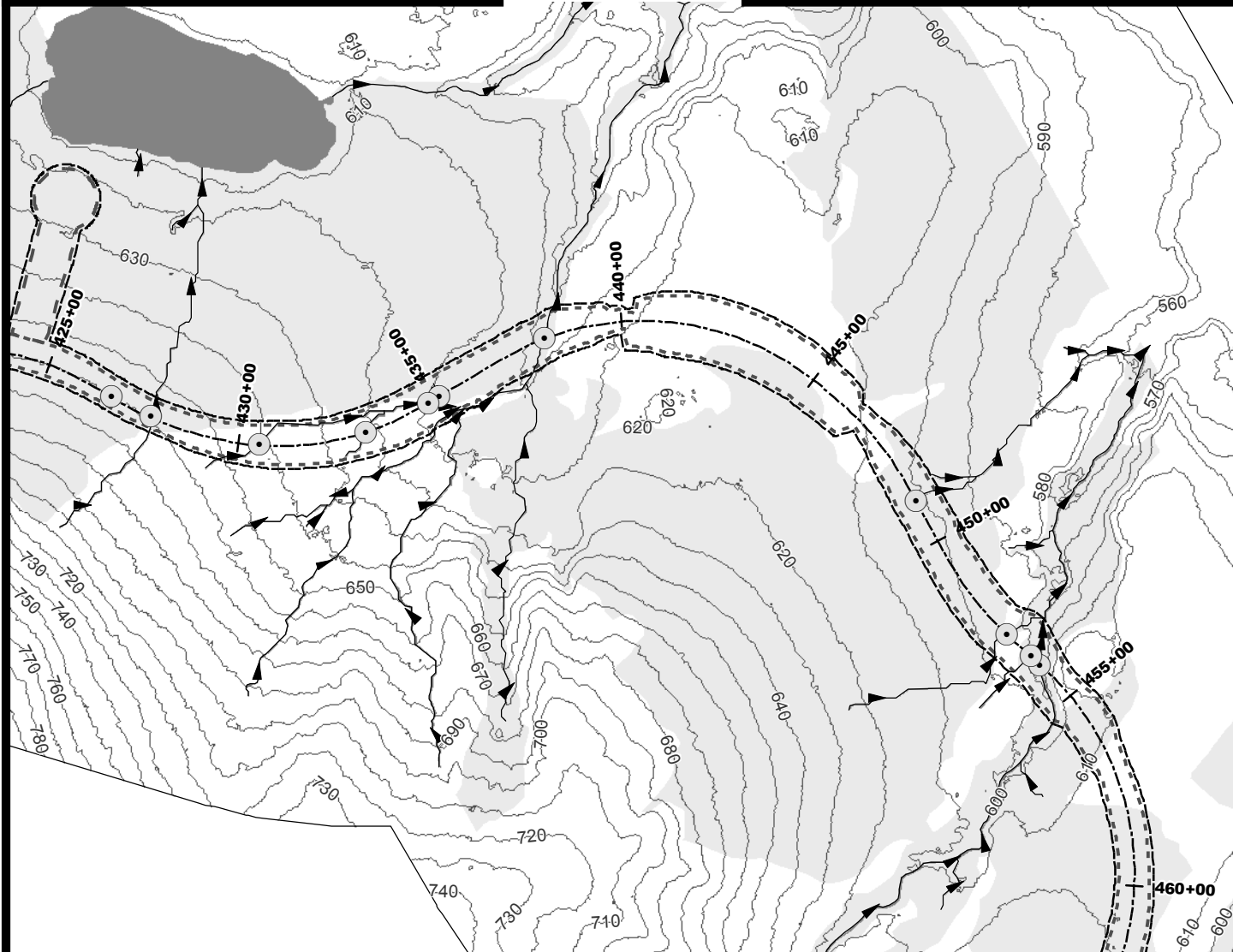
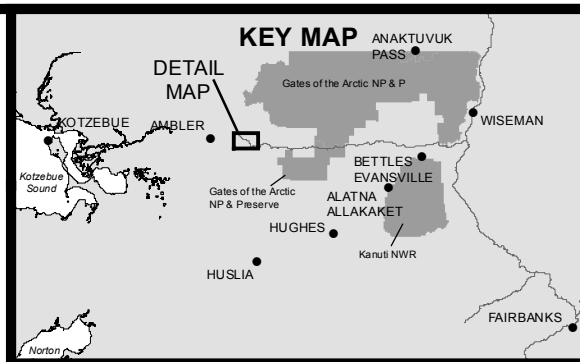
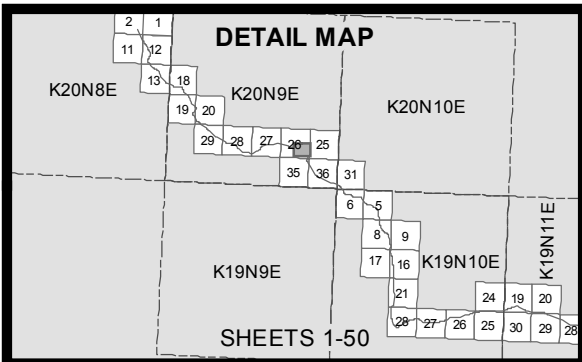
PROJECT: Ambler Mining District  
Industrial Access Project

LOCATION: Ambler Mining District

WATERBODY: Kobuk / Koyukuk / Alatna Rivers

DATE: 6/17/2016

MAP SET 1: 17 of 422



- 10' Contours
- ▶ Stream
- Minor Culvert
- Wetland
- Water
- Daylight Limits
- Access Road
- Temporary Impacts

0 200 400  
Feet



ACOE PERMIT: POA-2013-396

PLAN VIEW MAPS

APPLICANT: Alaska Industrial Development  
and Export Authority (AIDEA)

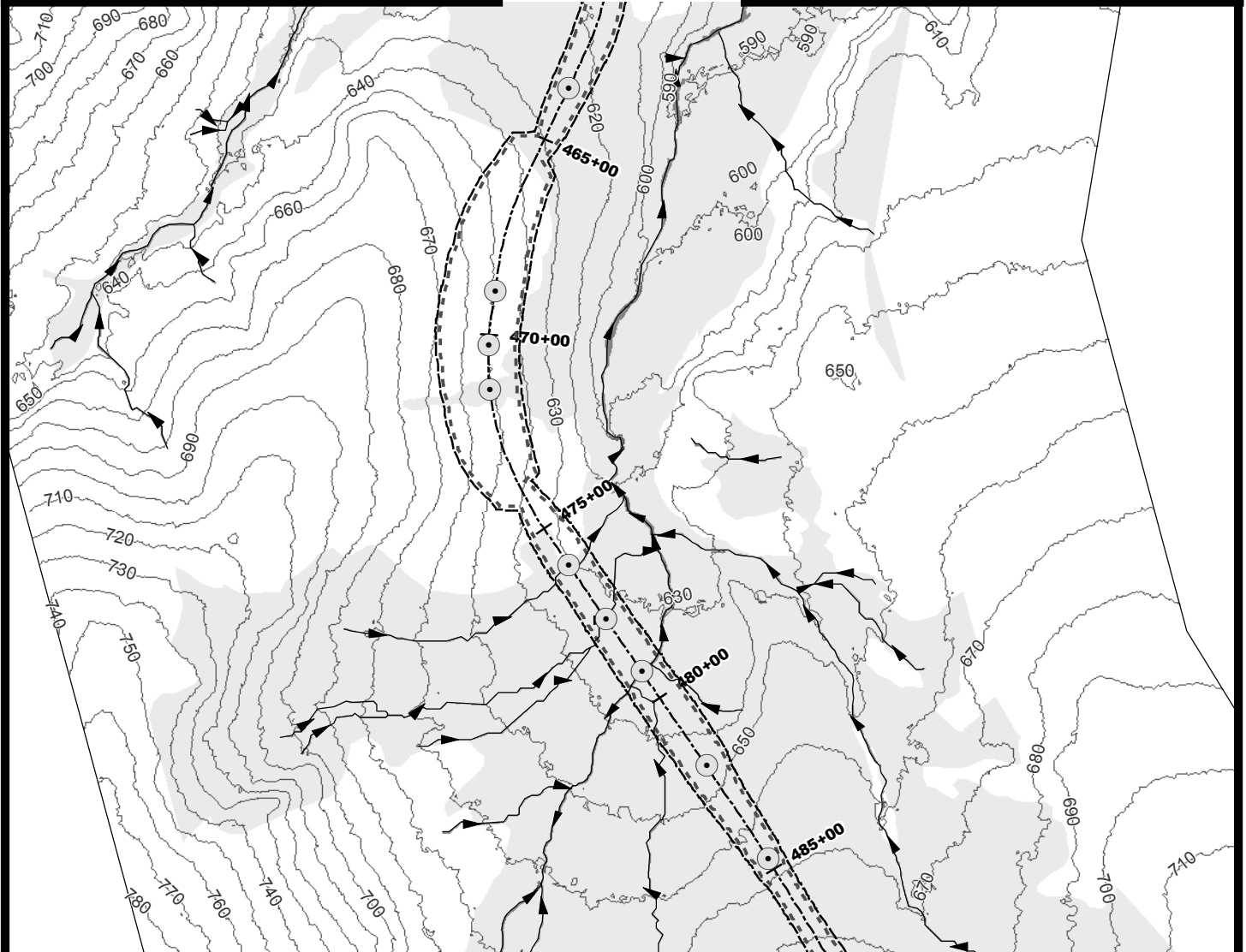
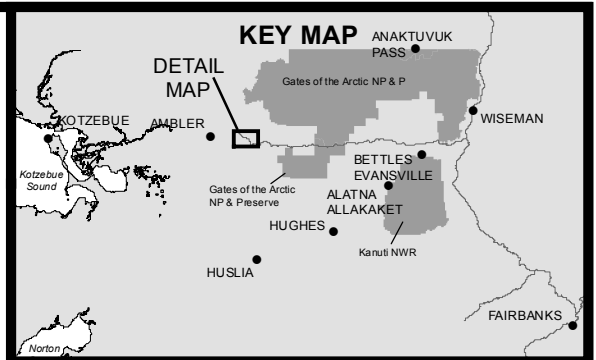
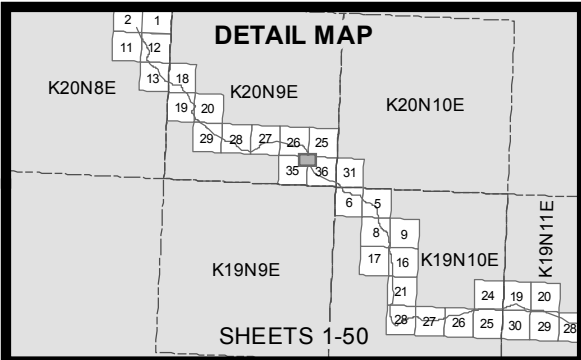
PROJECT: Ambler Mining District  
Industrial Access Project

LOCATION: Ambler Mining District

WATERBODY: Kobuk / Koyukuk / Alatna Rivers

DATE: 6/17/2016

MAP SET 1: 18 of 422



- 10' Contours
- ▶ Stream
- Minor Culvert
- Wetland
- Water
- - - Daylight Limits
- - - Temporary Impacts

0 200 400  
Feet



ACOE PERMIT: POA-2013-396

PLAN VIEW MAPS

APPLICANT: Alaska Industrial Development  
and Export Authority (AIDEA)

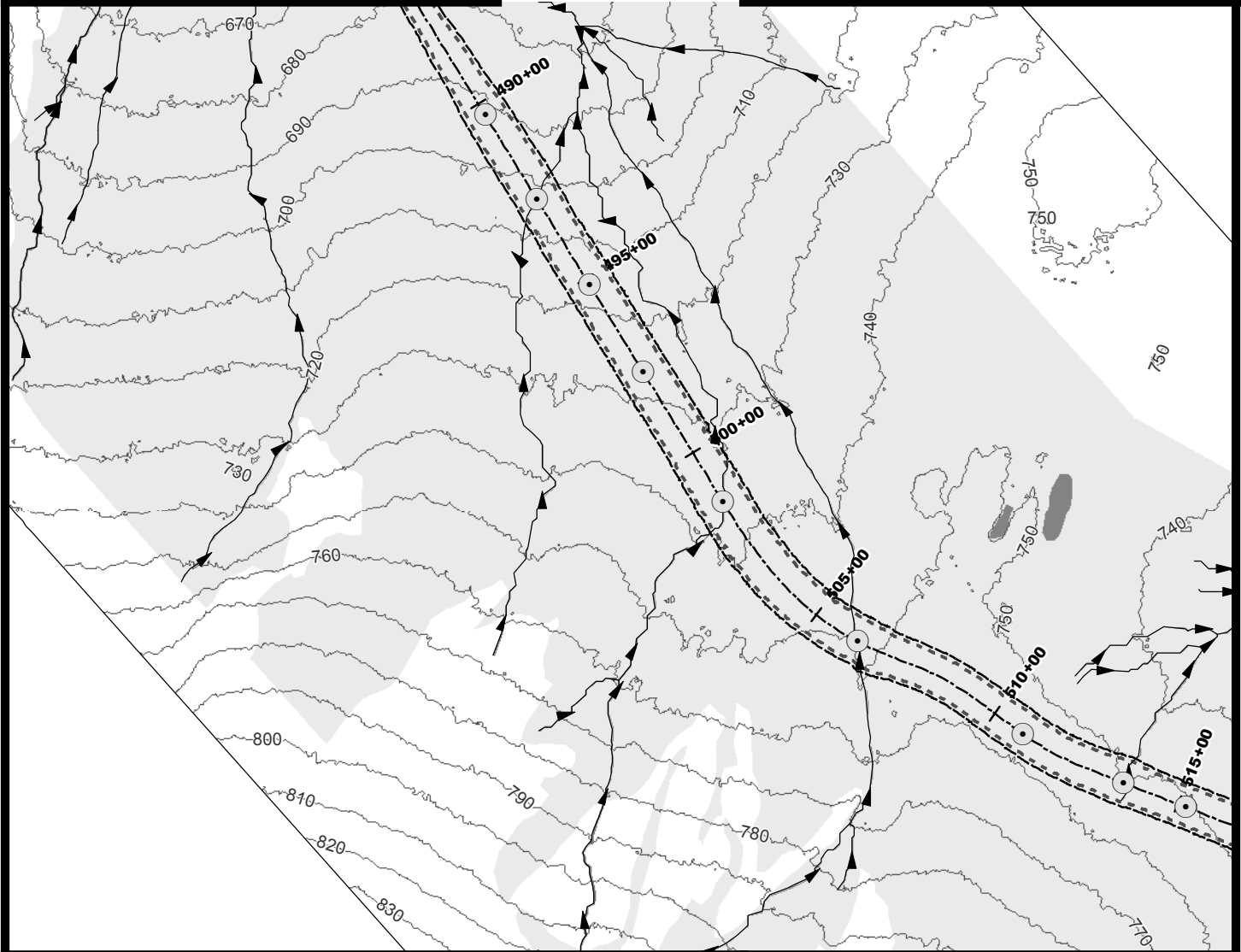
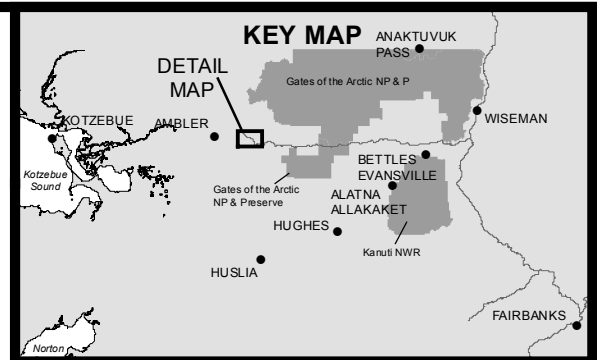
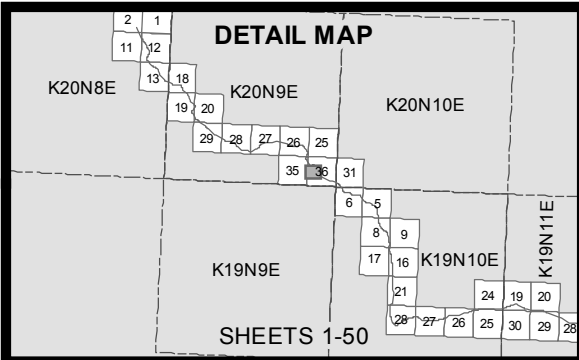
PROJECT: Ambler Mining District  
Industrial Access Project

LOCATION: Ambler Mining District

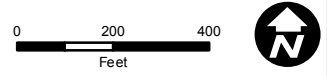
WATERBODY: Kobuk / Koyukuk / Alatna Rivers

DATE: 6/17/2016

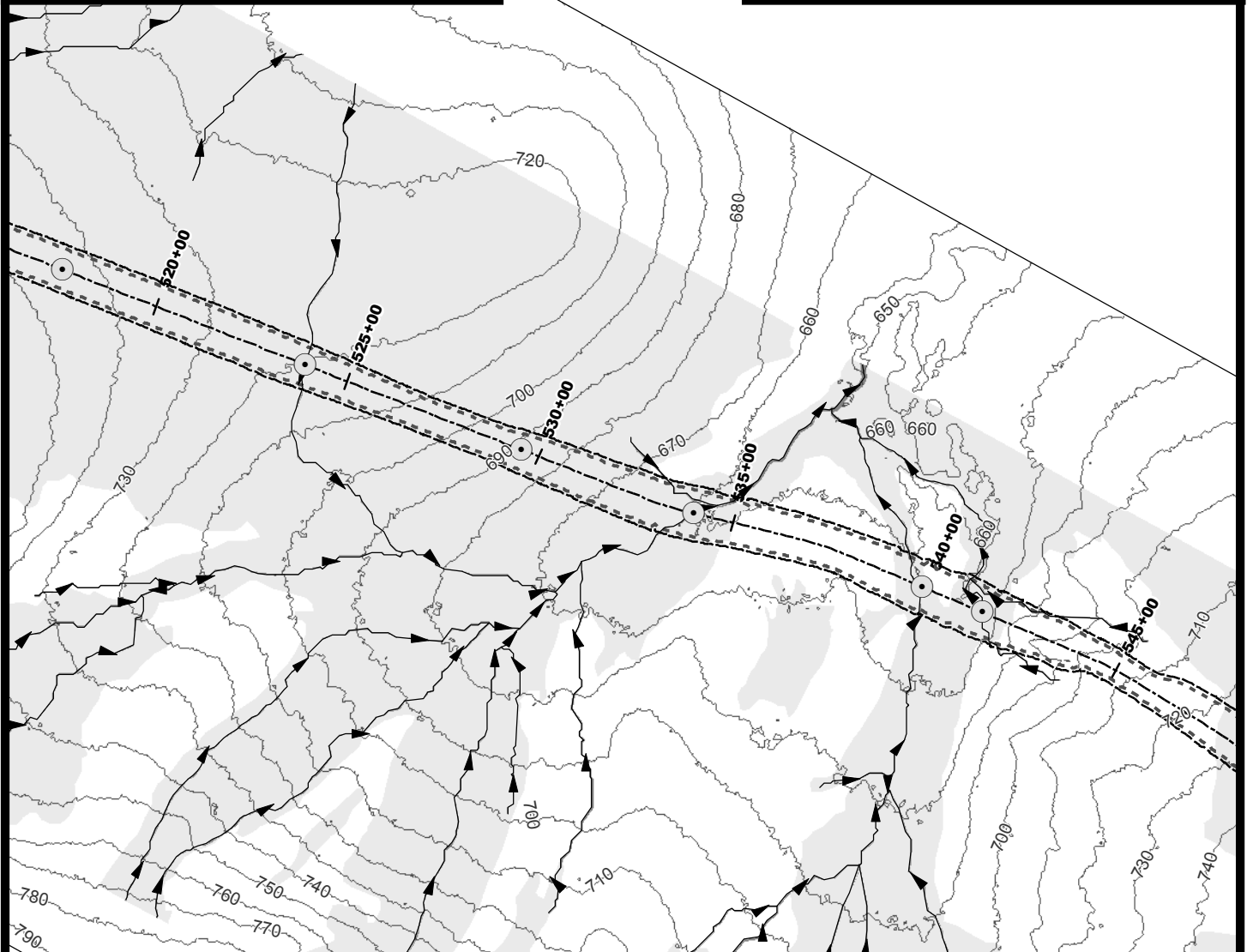
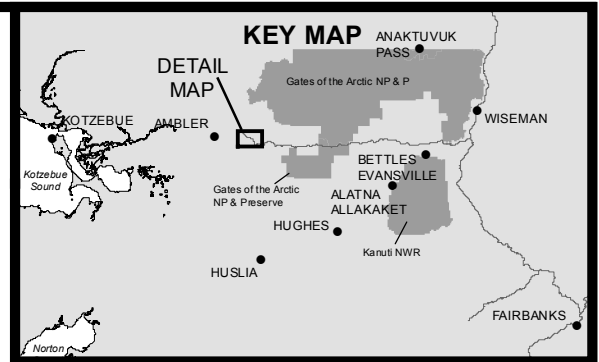
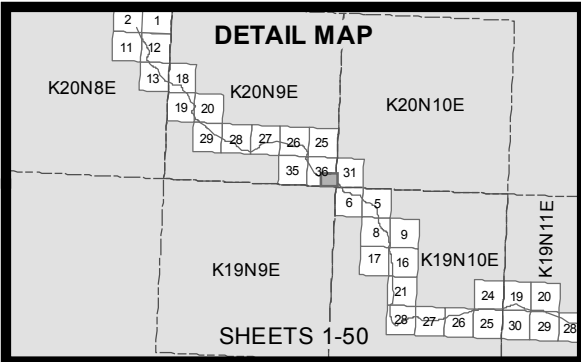
MAP SET 1: 19 of 422



- 10' Contours
- ▶ Stream
- Minor Culvert
- Wetland
- Water
- - - Daylight Limits
- ▬ Temporary Impacts



ACOE PERMIT: POA-2013-396  
 PLAN VIEW MAPS  
 APPLICANT: Alaska Industrial Development and Export Authority (AIDEA)  
 PROJECT: Ambler Mining District Industrial Access Project  
 LOCATION: Ambler Mining District  
 WATERBODY: Kobuk / Koyuk / Alatna Rivers  
 DATE: 6/17/2016      MAP SET 1: 20 of 422



- 10' Contours
- ▶ Stream
- Minor Culvert
- Wetland
- Water
- - - Daylight Limits
- - - Temporary Impacts

0 200 400  
Feet



ACOE PERMIT: POA-2013-396

PLAN VIEW MAPS

APPLICANT: Alaska Industrial Development  
and Export Authority (AIDEA)

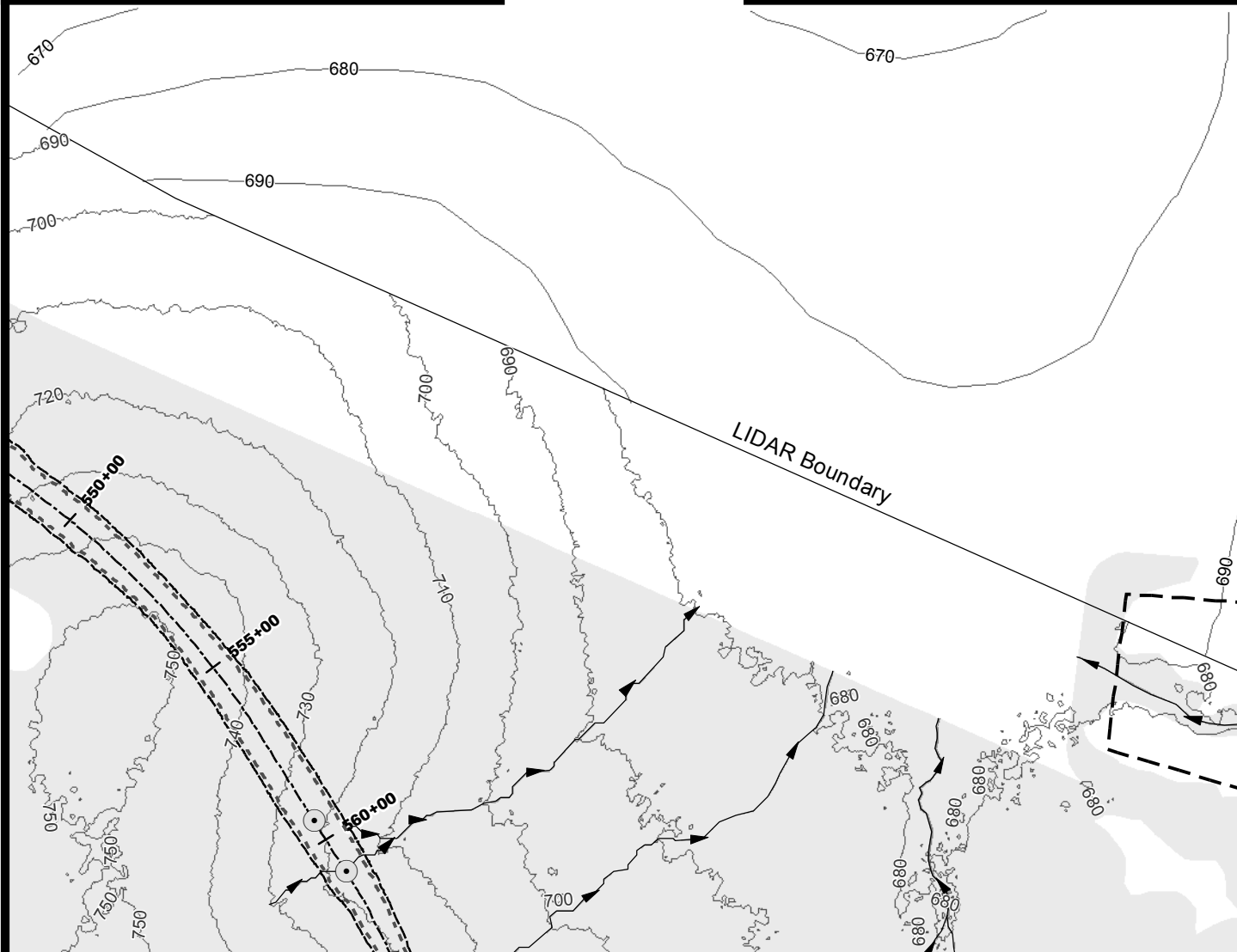
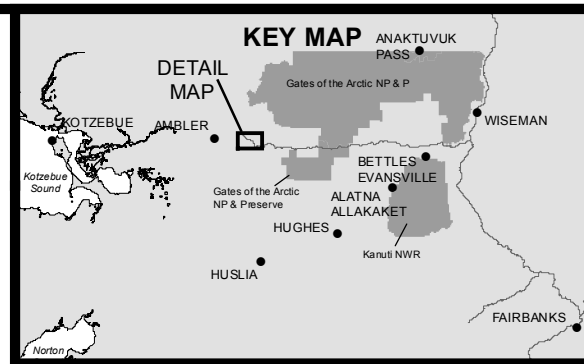
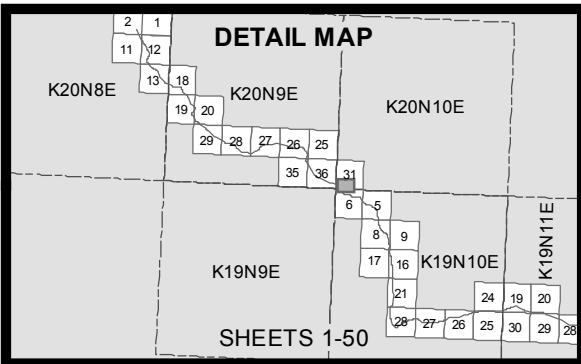
PROJECT: Ambler Mining District  
Industrial Access Project

LOCATION: Ambler Mining District

WATERBODY: Kobuk / Koyukuk / Alatna Rivers

DATE: 6/17/2016

MAP SET 1: 21 of 422



- 10' Contours
- Stream
- Minor Culvert
- Wetland
- Water
- - - Daylight Limits
- Temporary Impacts
- Material Site

0 200 400  
Feet



ACOE PERMIT: POA-2013-396

PLAN VIEW MAPS

APPLICANT: Alaska Industrial Development  
and Export Authority (AIDEA)

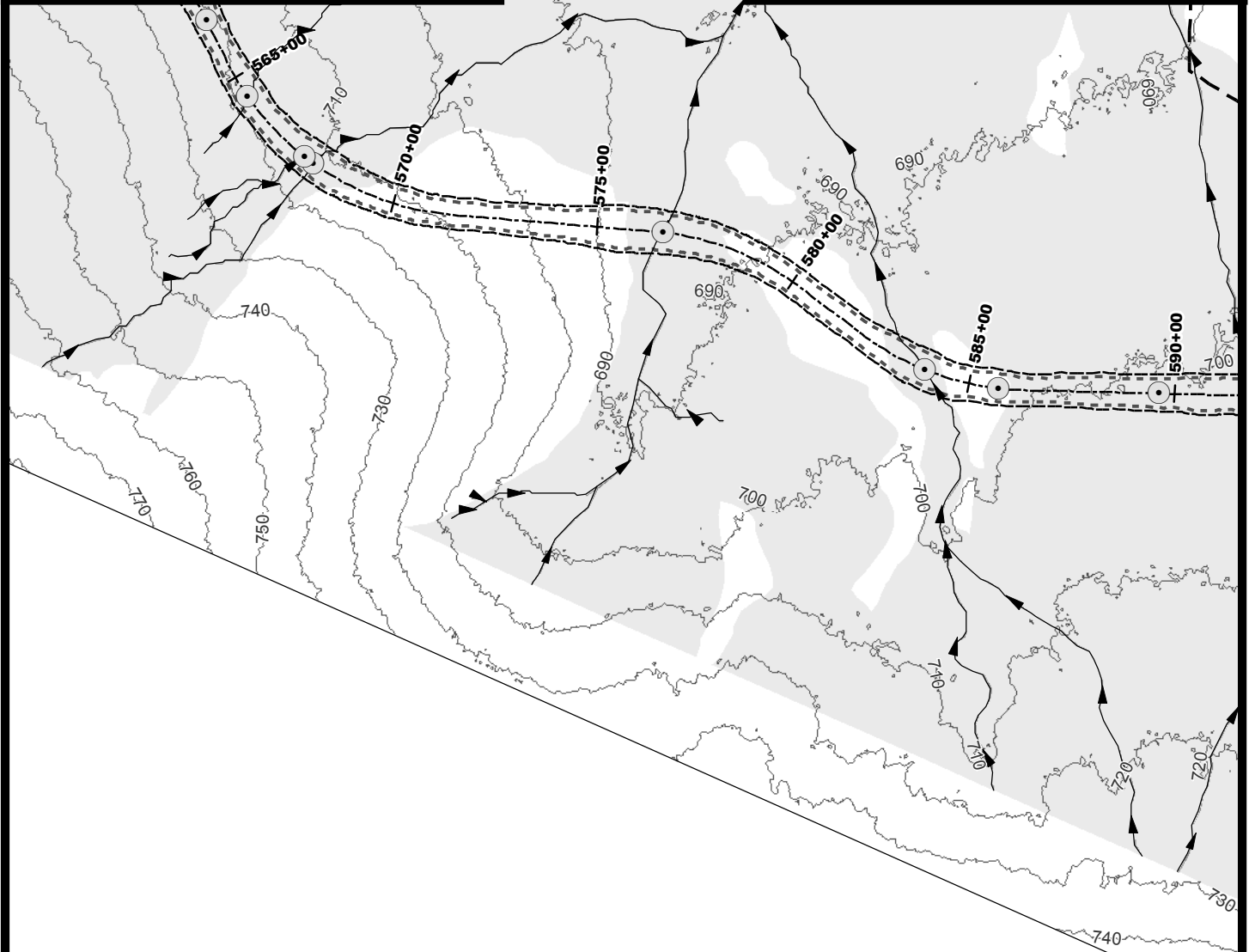
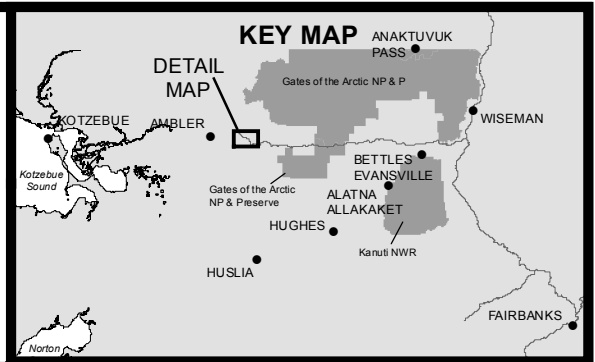
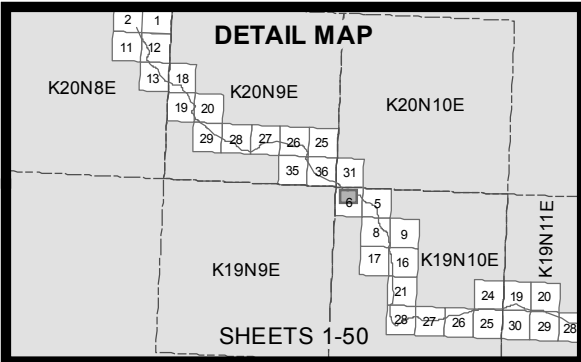
PROJECT: Ambler Mining District  
Industrial Access Project

LOCATION: Ambler Mining District

WATERBODY: Kobuk / Koyukuk / Alatna Rivers

DATE: 6/17/2016

MAP SET 1: 22 of 422



- 10' Contours
- ▶ Stream
- Minor Culvert
- Wetland
- Water
- Daylight Limits
- ▭ Material Site
- ▭ Temporary Impacts

0 200 400  
Feet



ACOE PERMIT: POA-2013-396

PLAN VIEW MAPS

APPLICANT: Alaska Industrial Development  
and Export Authority (AIDEA)

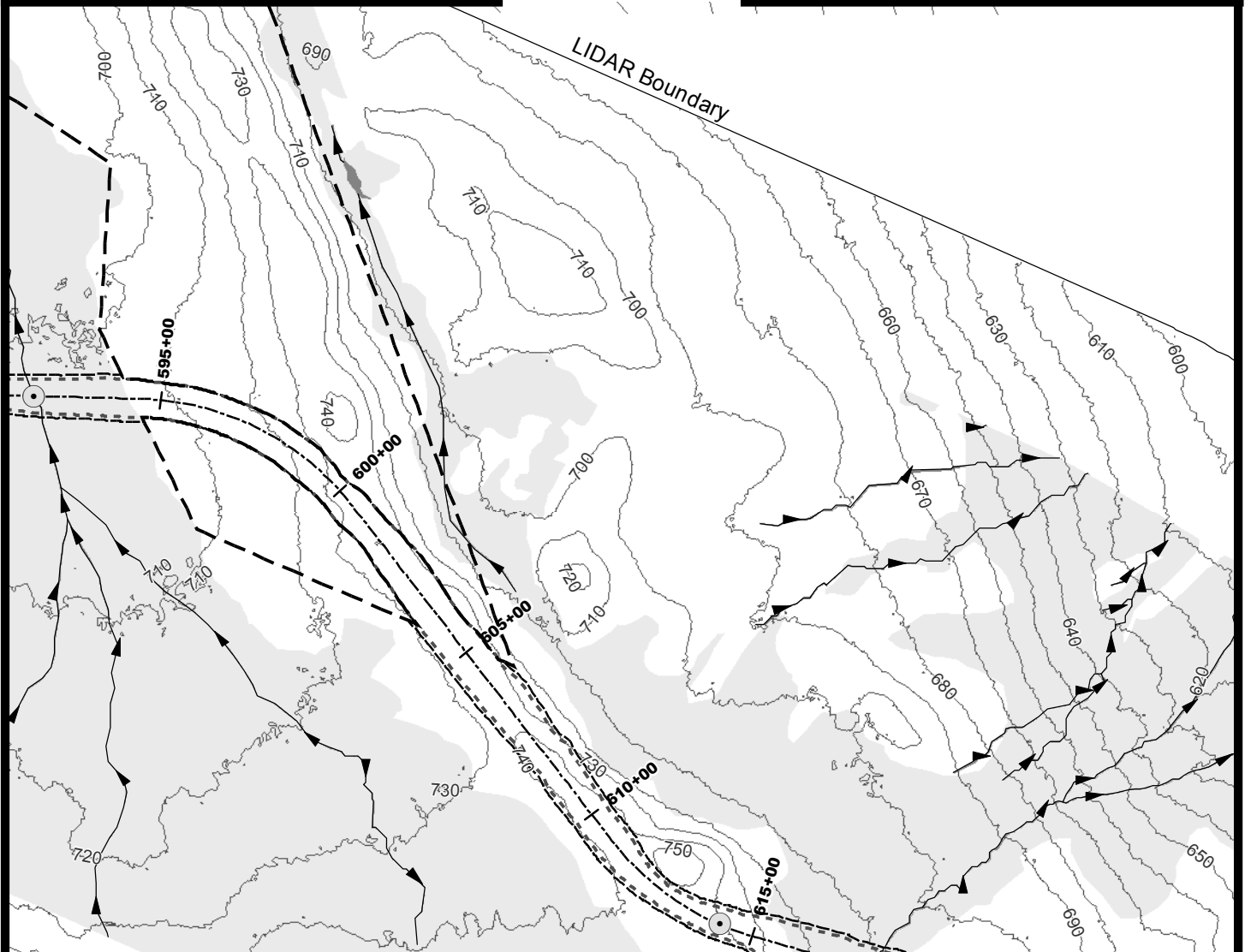
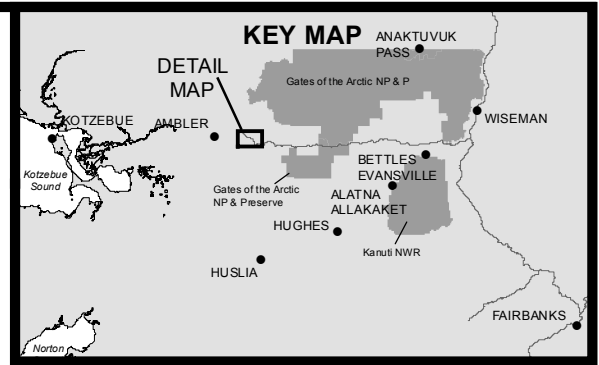
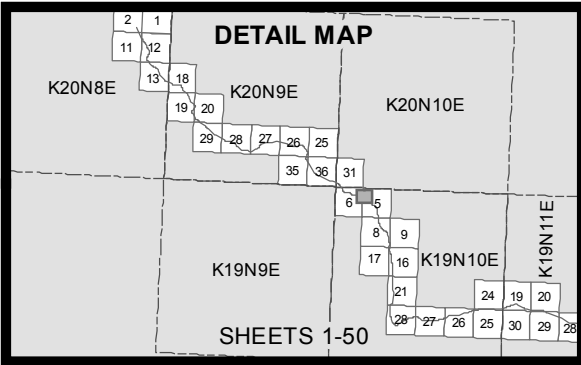
PROJECT: Ambler Mining District  
Industrial Access Project

LOCATION: Ambler Mining District

WATERBODY: Kobuk / Koyukuk / Alatna Rivers

DATE: 6/17/2016

MAP SET 1: 23 of 422



- 10' Contours
- ▶ Stream
- Minor Culvert
- Wetland
- Water
- - - Daylight Limits
- ▭ Temporary Impacts
- ▭ Material Site

0 200 400  
Feet



ACOE PERMIT: POA-2013-396

PLAN VIEW MAPS

APPLICANT: Alaska Industrial Development  
and Export Authority (AIDEA)

PROJECT: Ambler Mining District  
Industrial Access Project

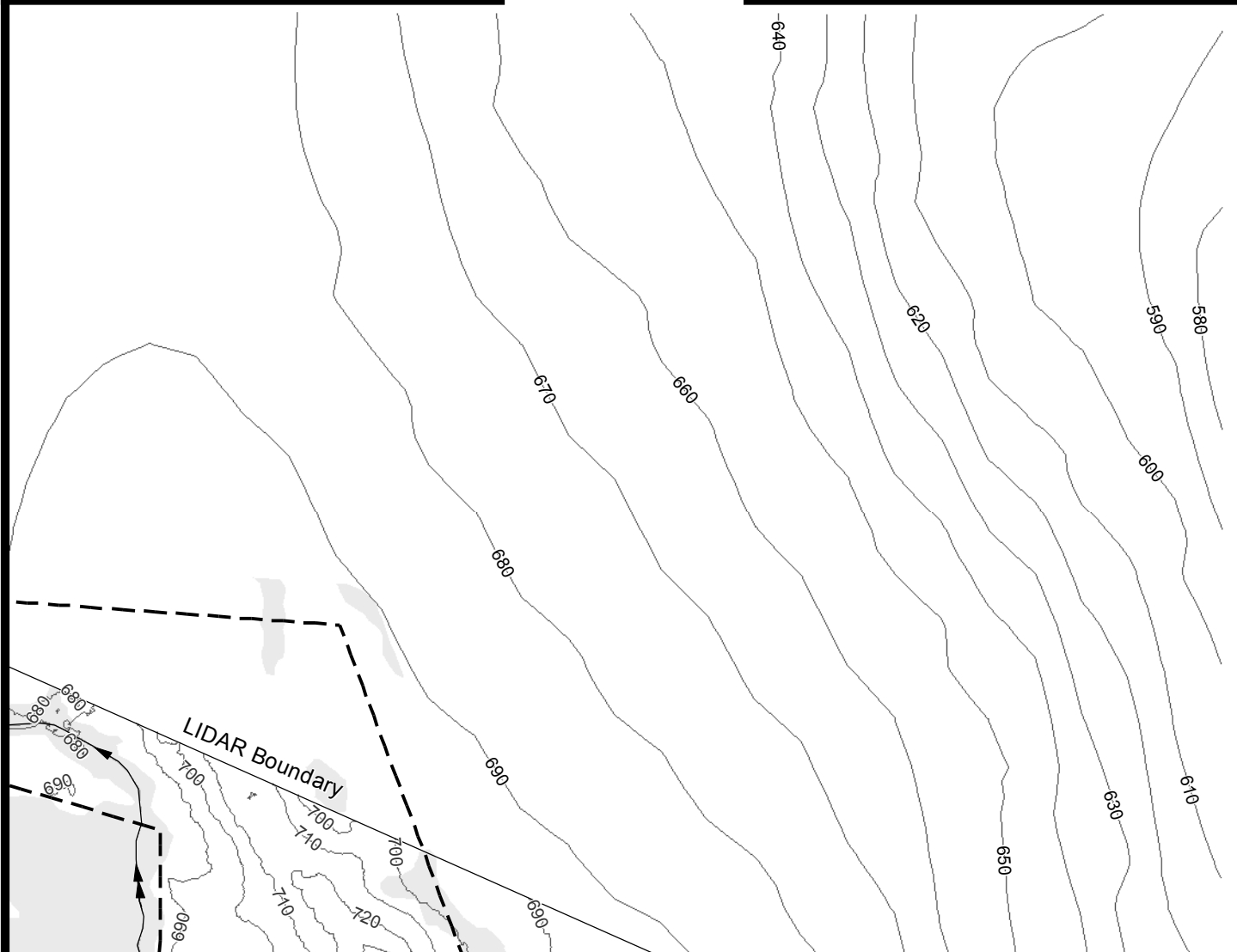
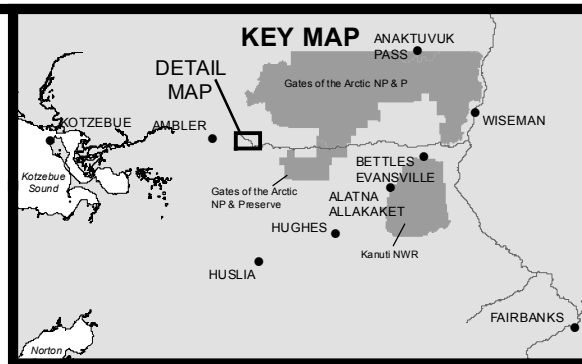
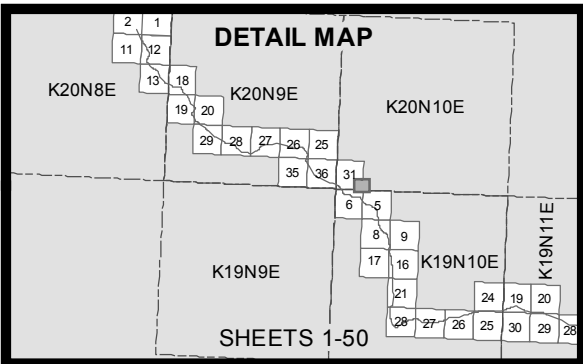
LOCATION: Ambler Mining District

WATERBODY: Kobuk / Koyukuk / Alutna Rivers

DATE: 6/17/2016

MAP SET 1: 24 of 422





- 10' Contours
- ▶ Stream
- Wetland
- Water
- - - Daylight Limits
- ▭ Material Site
- ▭ Temporary Impacts

0 200 400  
Feet



ACOE PERMIT: POA-2013-396

PLAN VIEW MAPS

APPLICANT: Alaska Industrial Development  
and Export Authority (AIDEA)

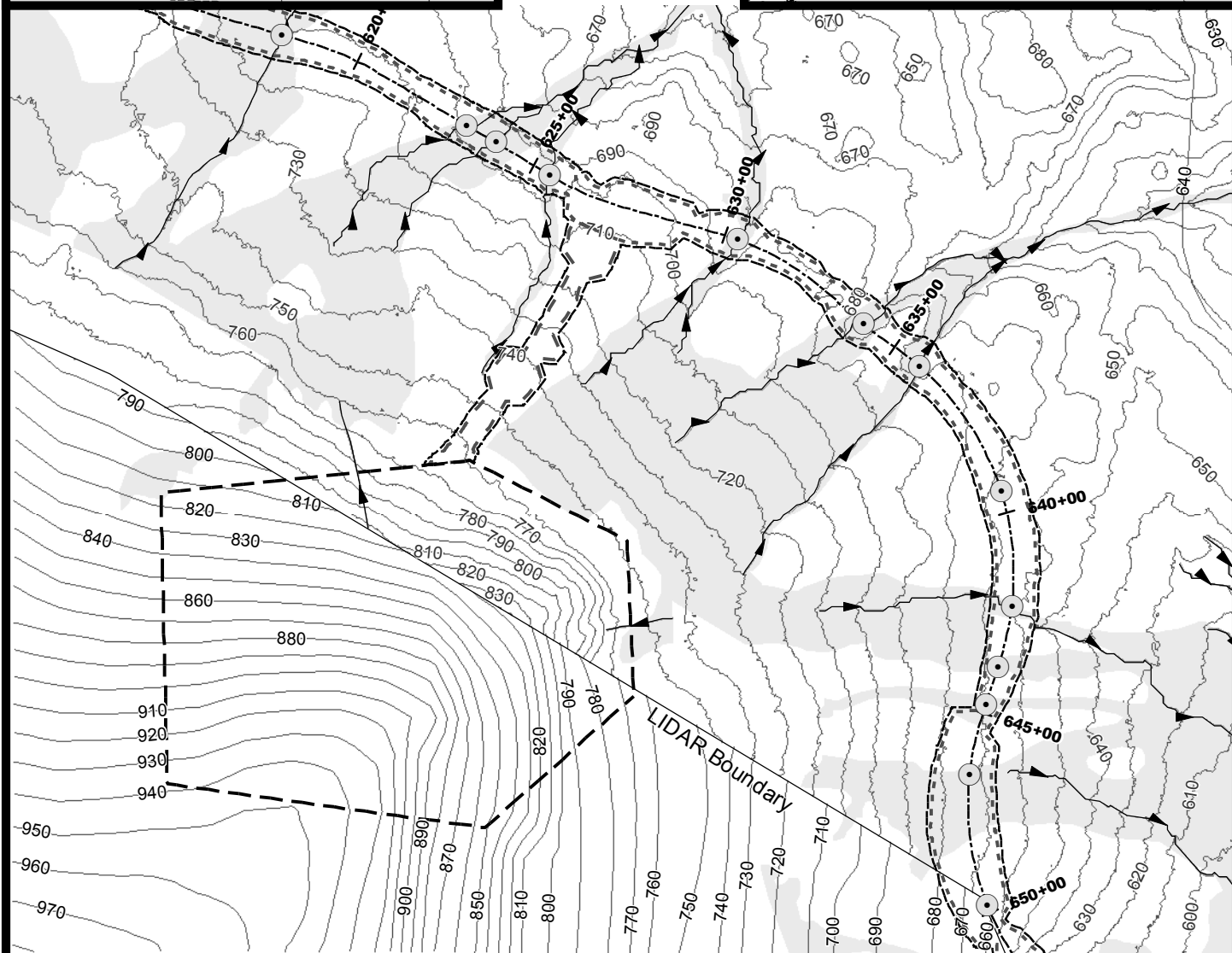
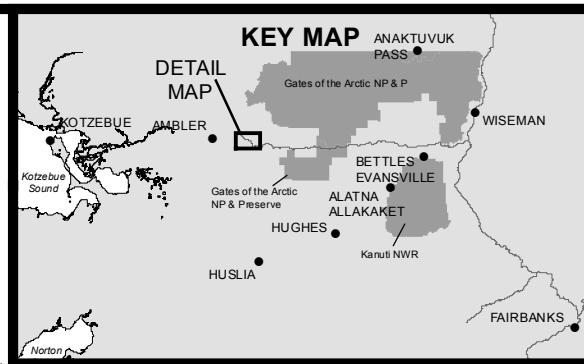
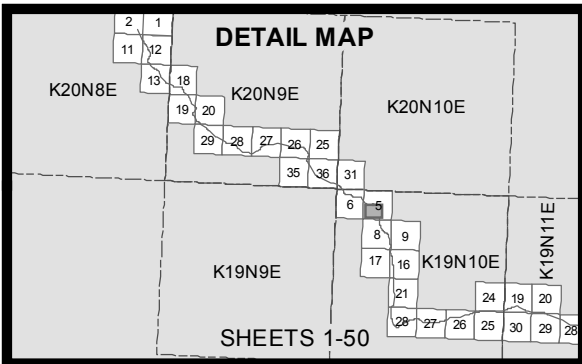
PROJECT: Ambler Mining District  
Industrial Access Project

LOCATION: Ambler Mining District

WATERBODY: Kobuk / Koyuk / Alatna Rivers

DATE: 6/17/2016

MAP SET 1: 25 of 422



- 10' Contours
- ▶ Stream
- Minor Culvert
- Wetland
- Water
- Daylight Limits
- Access Road
- Material Site
- Temporary Impacts

0 200 400  
Feet



ACOE PERMIT: POA-2013-396

PLAN VIEW MAPS

APPLICANT: Alaska Industrial Development  
and Export Authority (AIDEA)

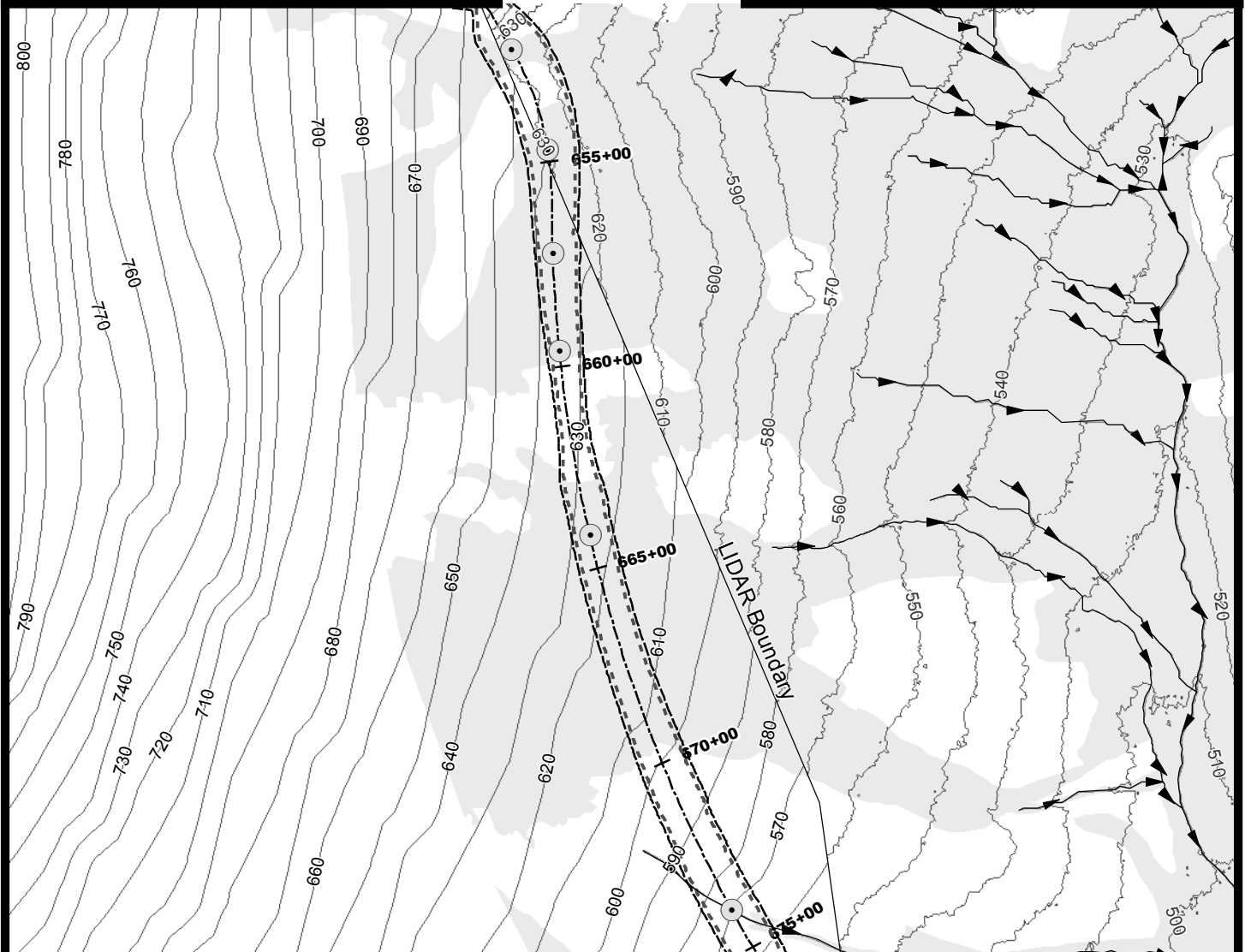
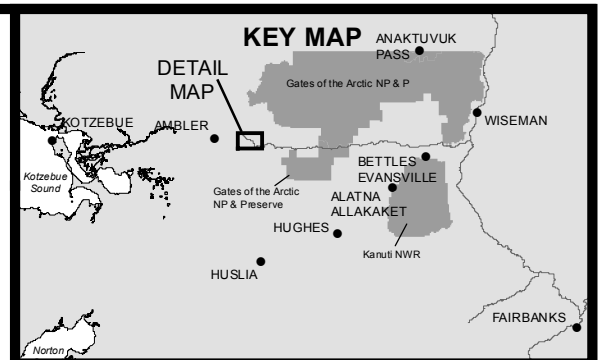
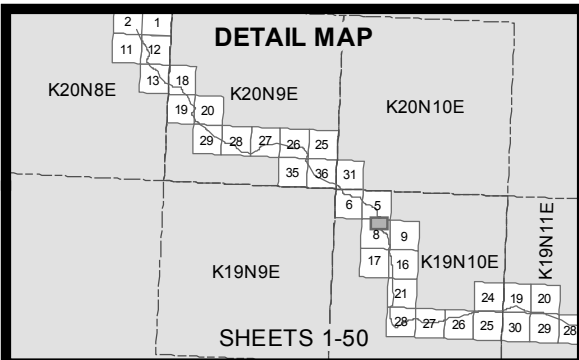
PROJECT: Ambler Mining District  
Industrial Access Project

LOCATION: Ambler Mining District

WATERBODY: Kobuk / Koyukuk / Alutna Rivers

DATE: 6/17/2016

MAP SET 1: 26 of 422



- 10' Contours
- ▶ Stream
- Minor Culvert
- Wetland
- Water
- Daylight Limits
- Temporary Impacts

0 200 400  
Feet



ACOE PERMIT: POA-2013-396

PLAN VIEW MAPS

APPLICANT: Alaska Industrial Development  
and Export Authority (AIDEA)

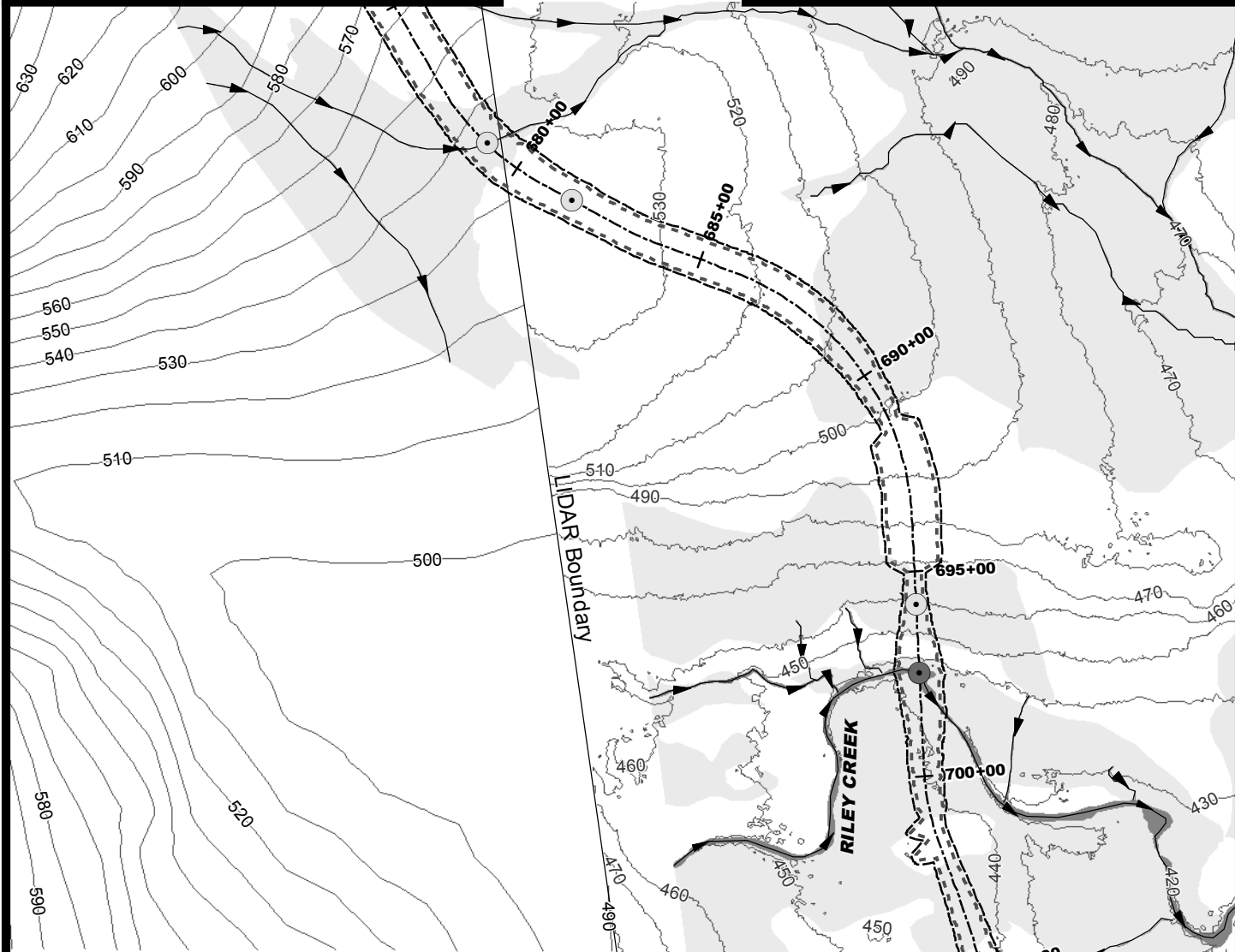
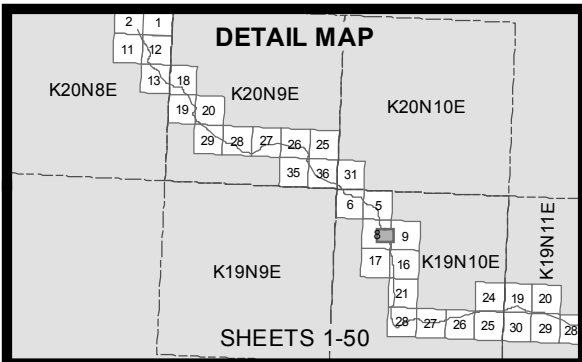
PROJECT: Ambler Mining District  
Industrial Access Project

LOCATION: Ambler Mining District

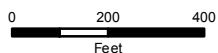
WATERBODY: Kobuk / Koyukuk / Alatna Rivers

DATE: 6/17/2016

MAP SET 1: 27 of 422



- 10' Contours
- ▶ Stream
- Minor Culvert
- Major Culvert
- Wetland
- Water
- - - Daylight Limits
- ... Temporary Impacts



ACOE PERMIT: POA-2013-396

PLAN VIEW MAPS

APPLICANT: Alaska Industrial Development  
and Export Authority (AIDEA)

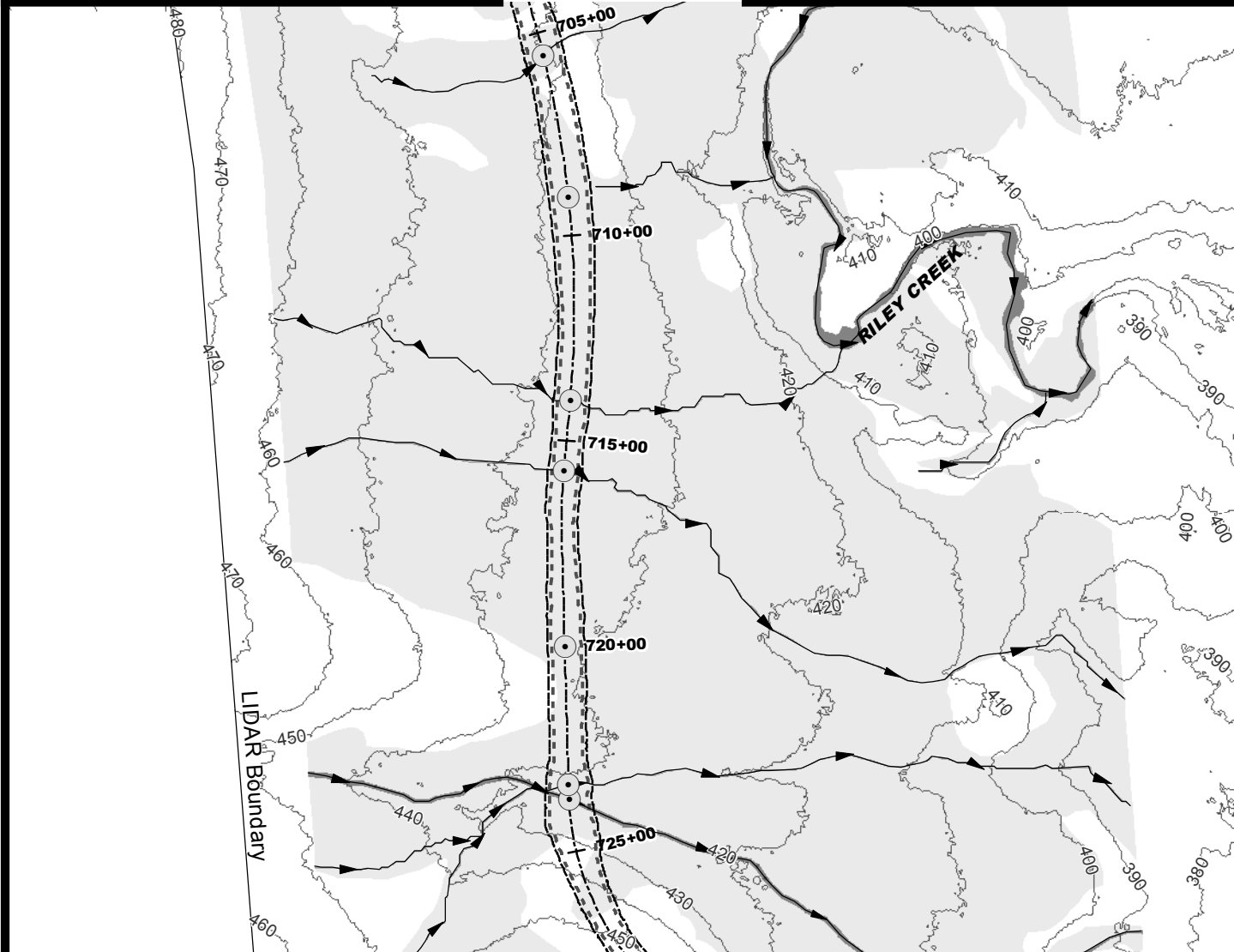
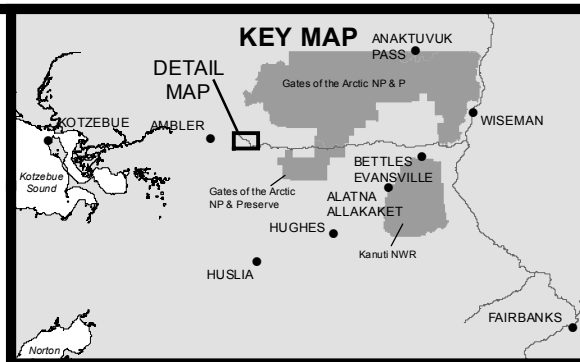
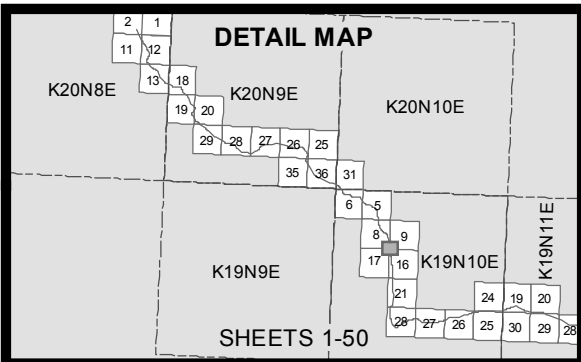
PROJECT: Ambler Mining District  
Industrial Access Project

LOCATION: Ambler Mining District

WATERBODY: Kobuk / Koyukuk / Alatna Rivers

DATE: 6/17/2016

MAP SET 1: 28 of 422



- 10' Contours
- ▶ Stream
- Minor Culvert
- Wetland
- Water
- - - Daylight Limits
- - - Temporary Impacts

0 200 400  
Feet



ACOE PERMIT: POA-2013-396

PLAN VIEW MAPS

APPLICANT: Alaska Industrial Development  
and Export Authority (AIDEA)

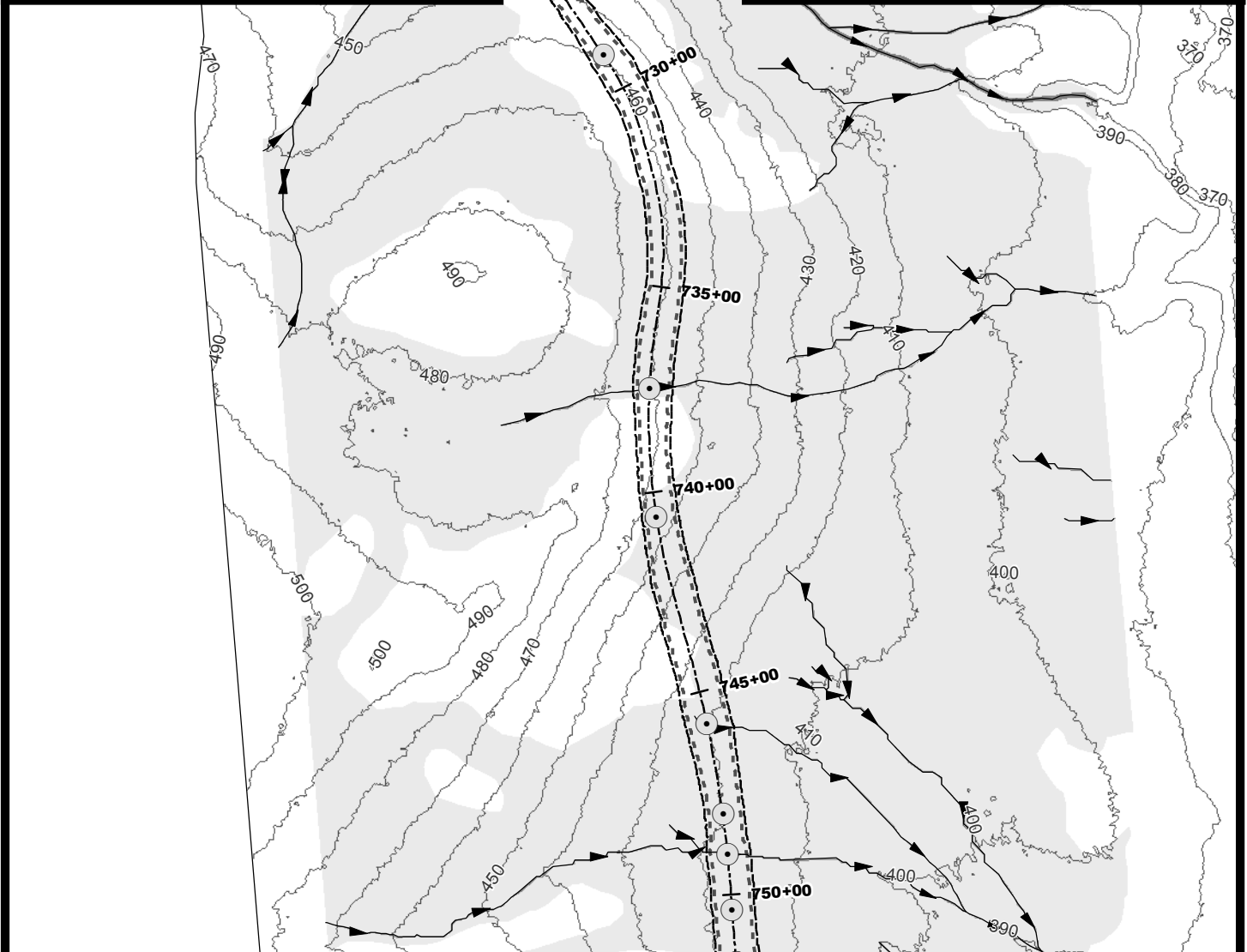
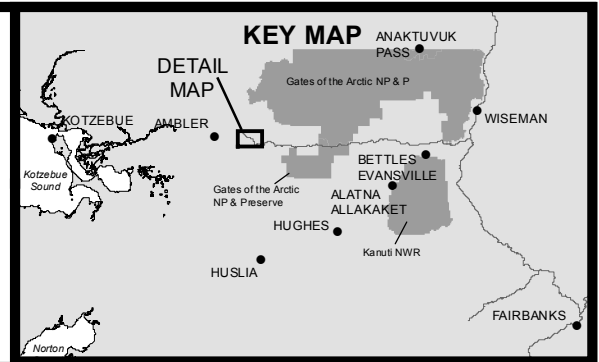
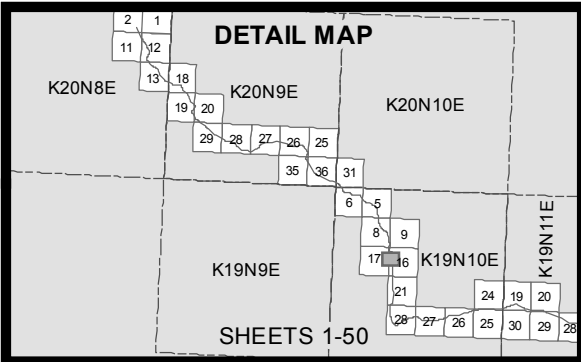
PROJECT: Ambler Mining District  
Industrial Access Project

LOCATION: Ambler Mining District

WATERBODY: Kobuk / Koyukuk / Alutna Rivers

DATE: 6/17/2016

MAP SET 1: 29 of 422



- 10' Contours
- ▶ Stream
- Minor Culvert
- Wetland
- Water
- - - Daylight Limits
- ⋯ Temporary Impacts

0 200 400  
Feet



ACOE PERMIT: POA-2013-396

PLAN VIEW MAPS

APPLICANT: Alaska Industrial Development  
and Export Authority (AIDEA)

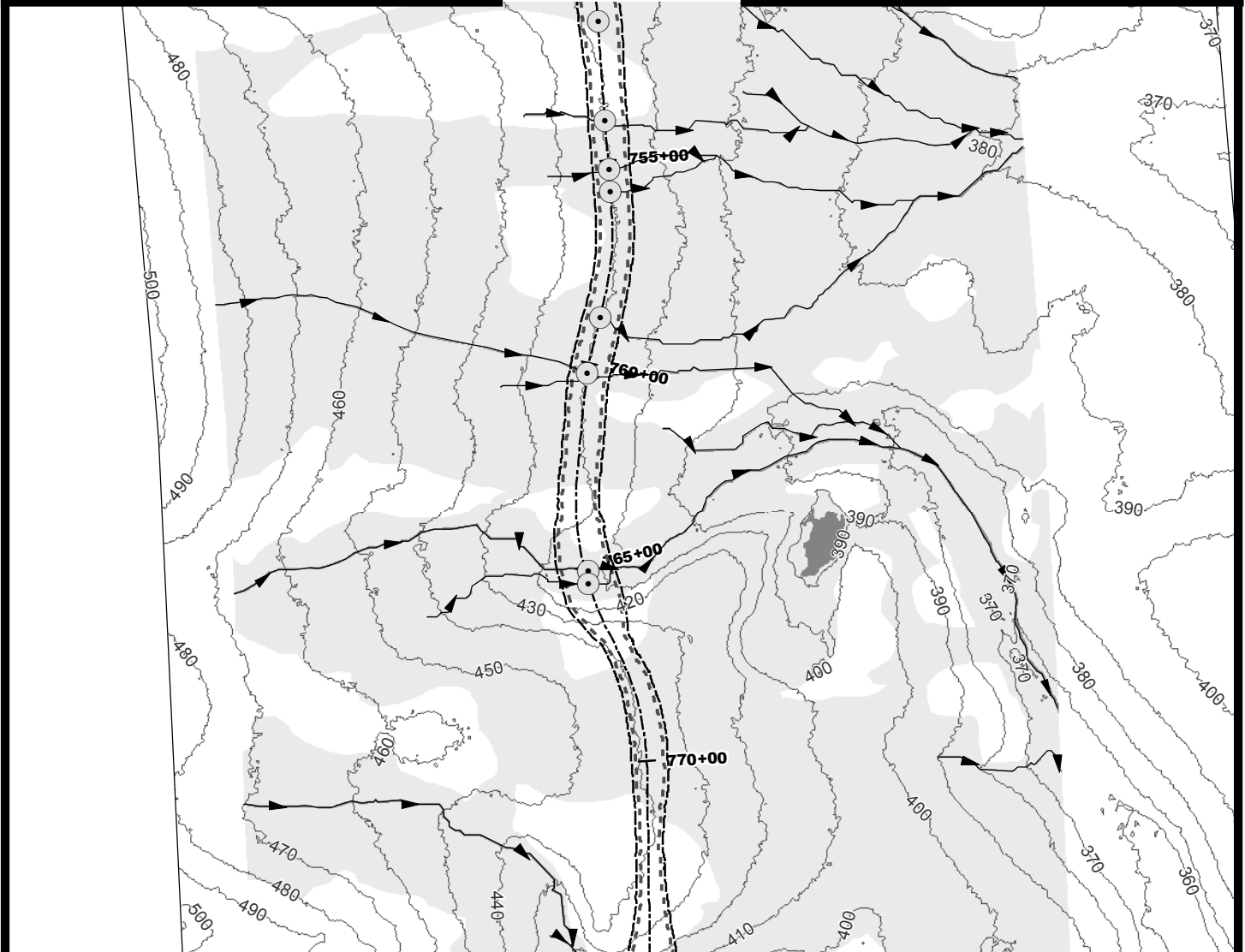
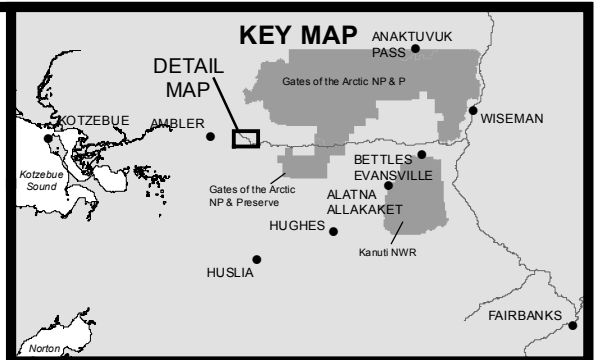
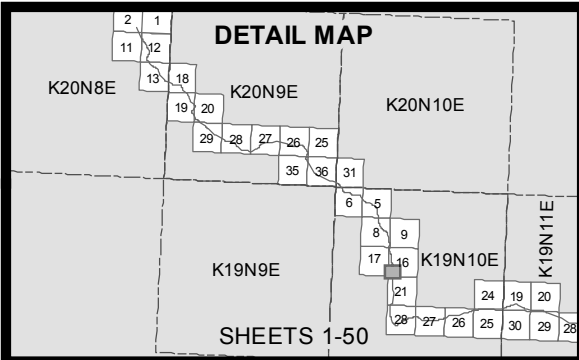
PROJECT: Ambler Mining District  
Industrial Access Project

LOCATION: Ambler Mining District

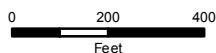
WATERBODY: Kobuk / Koyukuk / Alatna Rivers

DATE: 6/17/2016

MAP SET 1: 30 of 422



- 10' Contours
- ▶ Stream
- Minor Culvert
- Wetland
- Water
- - - Daylight Limits
- - - Temporary Impacts



ACOE PERMIT: POA-2013-396

PLAN VIEW MAPS

APPLICANT: Alaska Industrial Development  
and Export Authority (AIDEA)

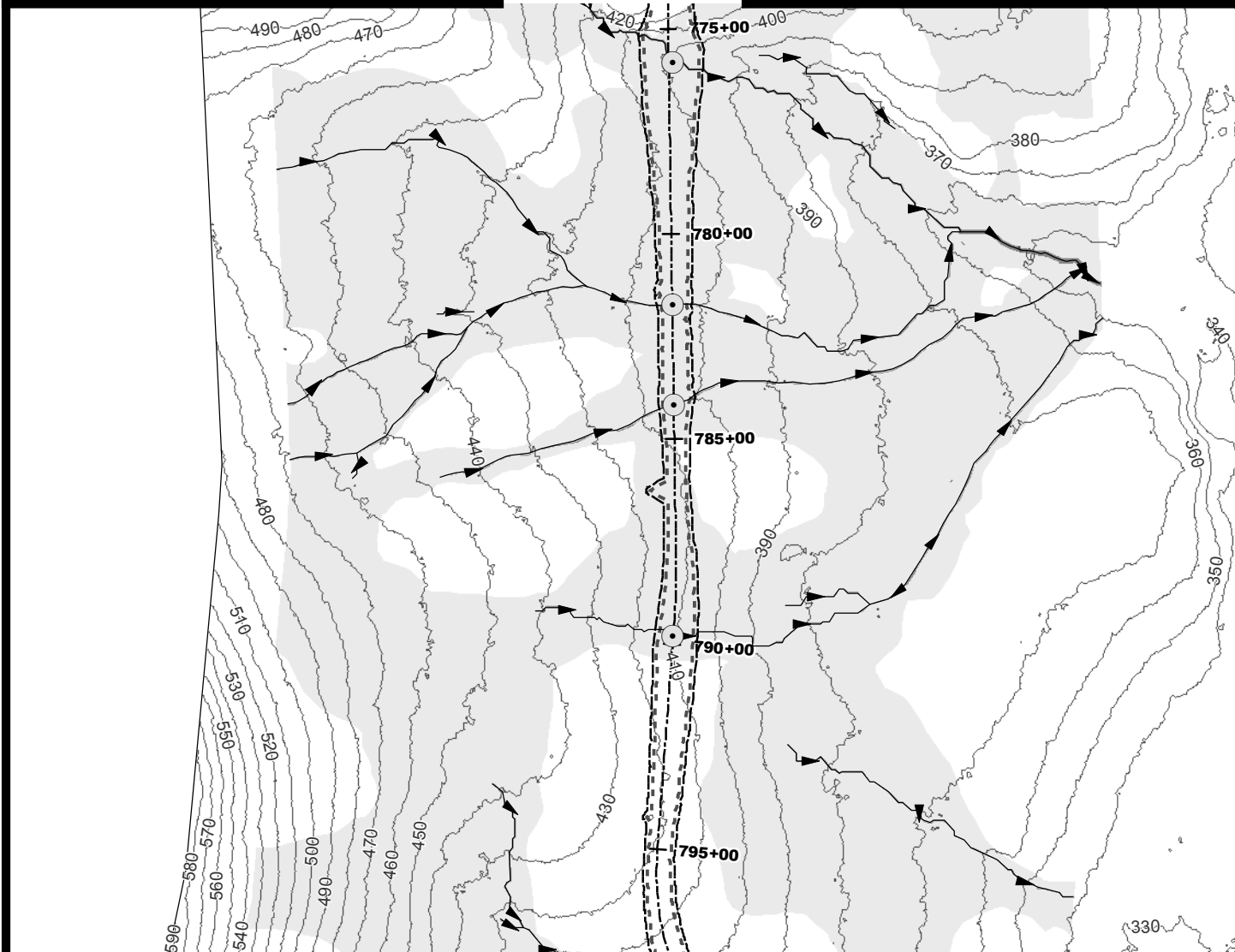
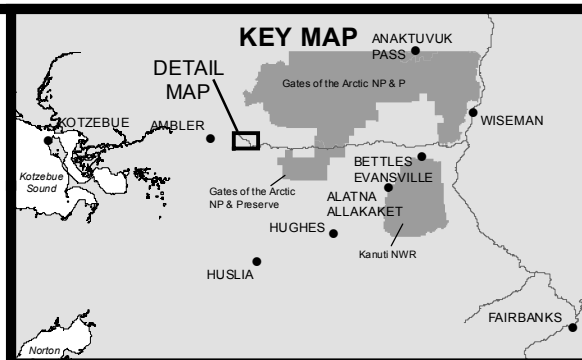
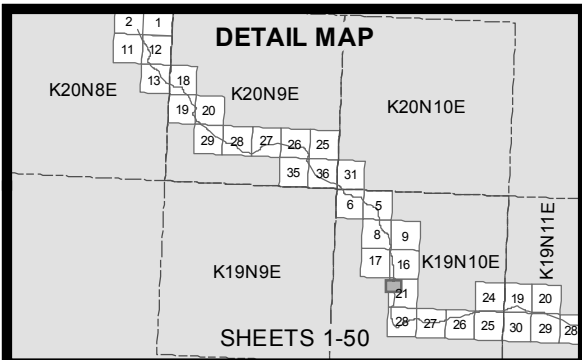
PROJECT: Ambler Mining District  
Industrial Access Project

LOCATION: Ambler Mining District

WATERBODY: Kobuk / Koyukuk / Alatna Rivers

DATE: 6/17/2016

MAP SET 1: 31 of 422



- 10' Contours
- ▶ Stream
- Minor Culvert
- Wetland
- Water
- Daylight Limits
- Temporary Impacts

0 200 400  
Feet



ACOE PERMIT: POA-2013-396

PLAN VIEW MAPS

APPLICANT: Alaska Industrial Development  
and Export Authority (AIDEA)

PROJECT: Ambler Mining District  
Industrial Access Project

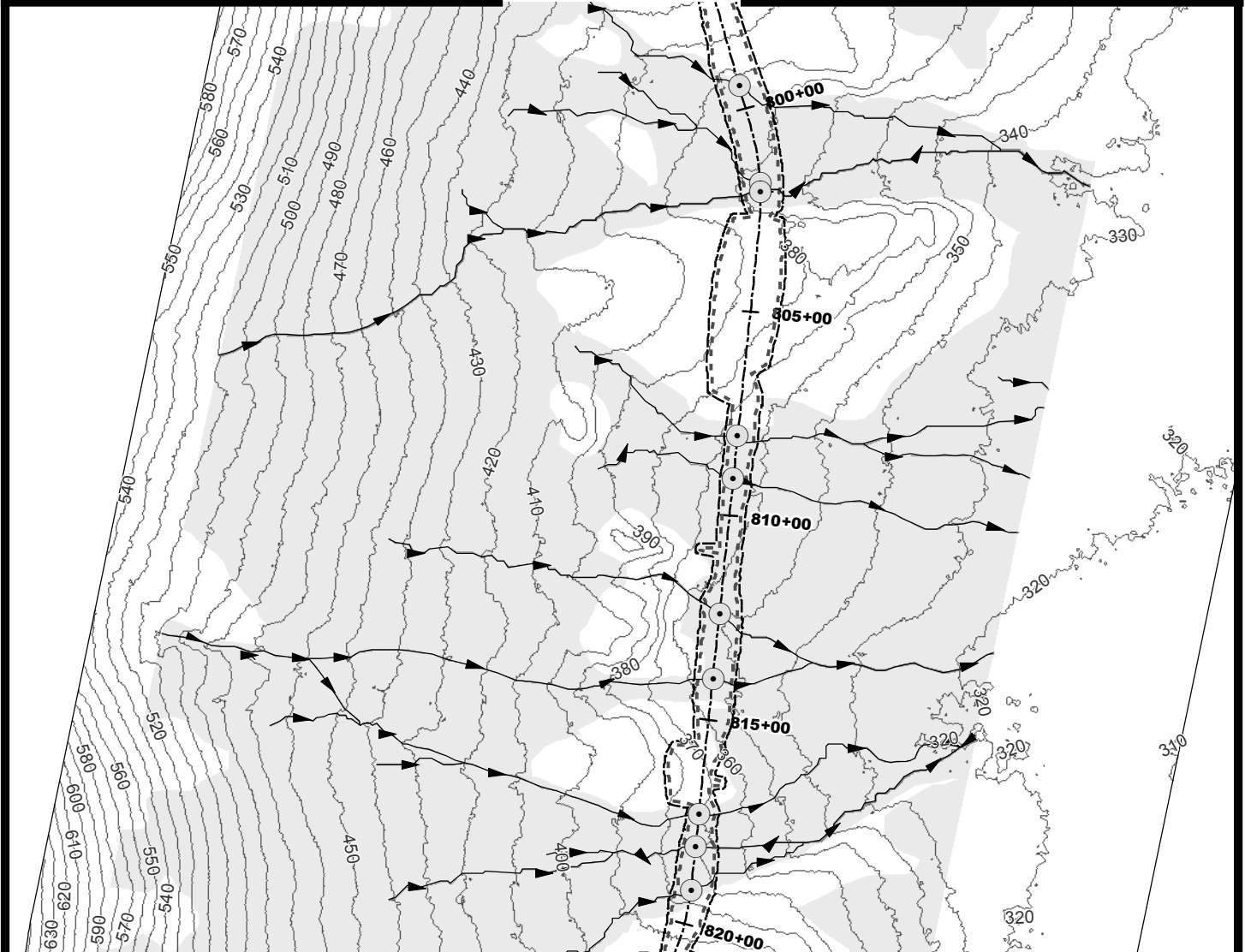
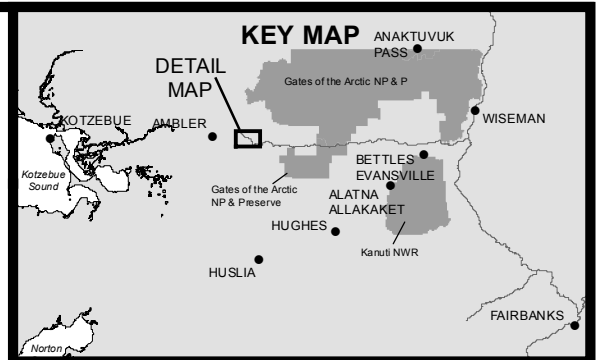
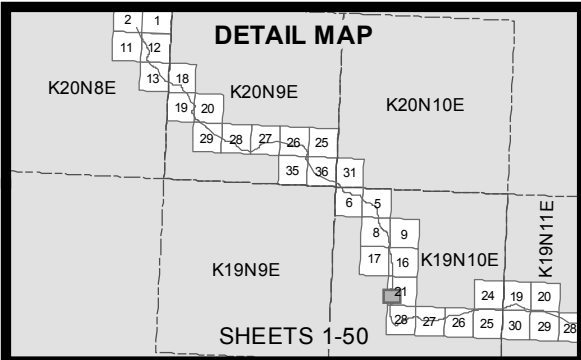
LOCATION: Ambler Mining District

WATERBODY: Kobuk / Koyukuk / Alatna Rivers

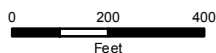
DATE: 6/17/2016

MAP SET 1: 32 of 422





- 10' Contours
- ▶ Stream
- Minor Culvert
- Wetland
- Water
- - - Daylight Limits
- - - Temporary Impacts



ACOE PERMIT: POA-2013-396

PLAN VIEW MAPS

APPLICANT: Alaska Industrial Development  
and Export Authority (AIDEA)

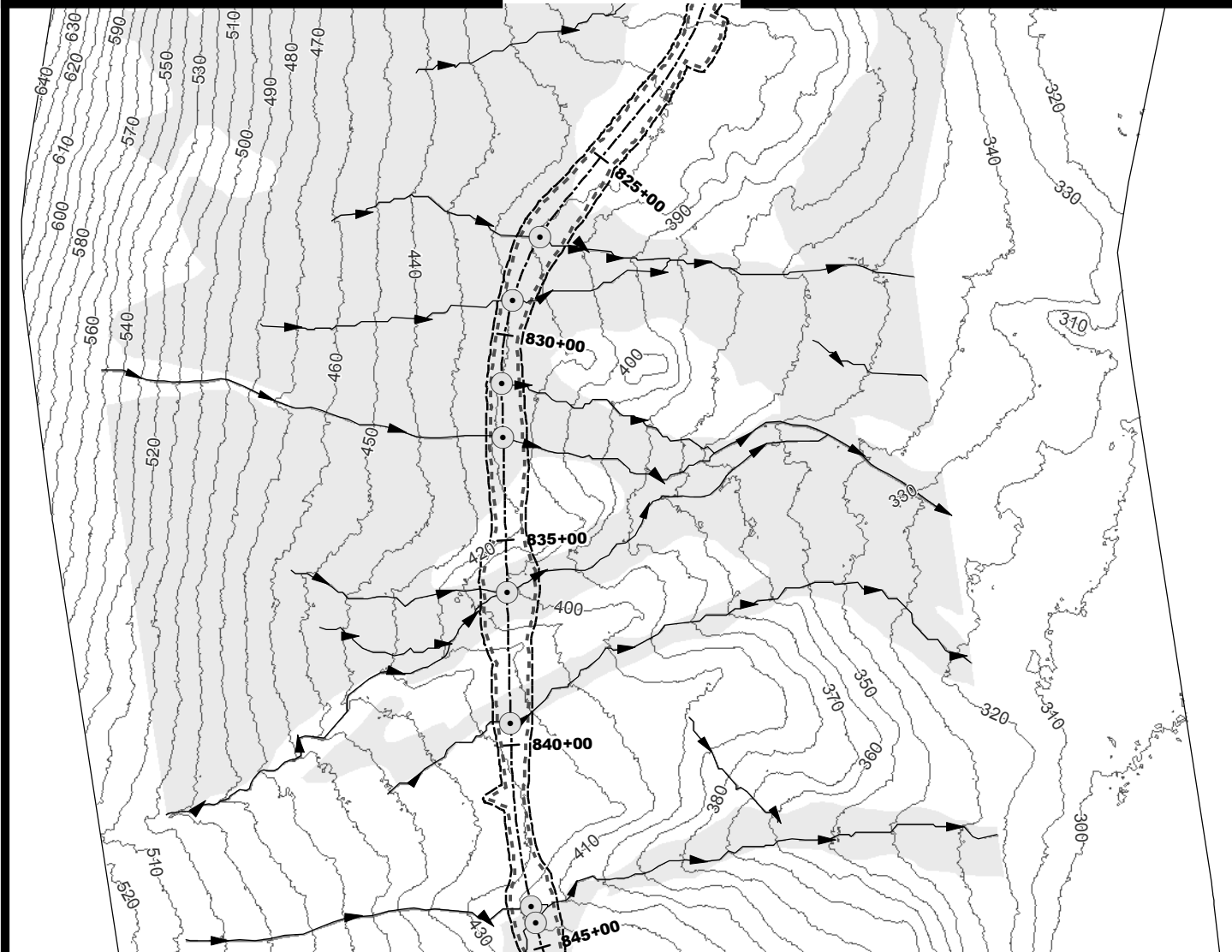
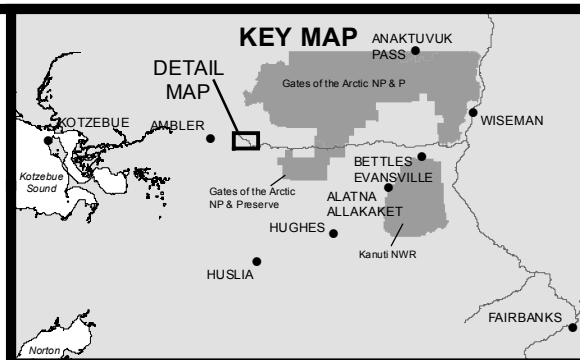
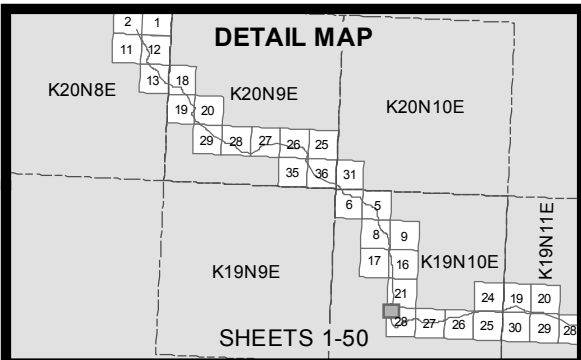
PROJECT: Ambler Mining District  
Industrial Access Project

LOCATION: Ambler Mining District

WATERBODY: Kobuk / Koyukuk / Alatna Rivers

DATE: 6/17/2016

MAP SET 1: 33 of 422



- 10' Contours
- ▶ Stream
- Minor Culvert
- Wetland
- Water
- - - Daylight Limits
- - - Temporary Impacts

0 200 400  
Feet



ACOE PERMIT: POA-2013-396

PLAN VIEW MAPS

APPLICANT: Alaska Industrial Development  
and Export Authority (AIDEA)

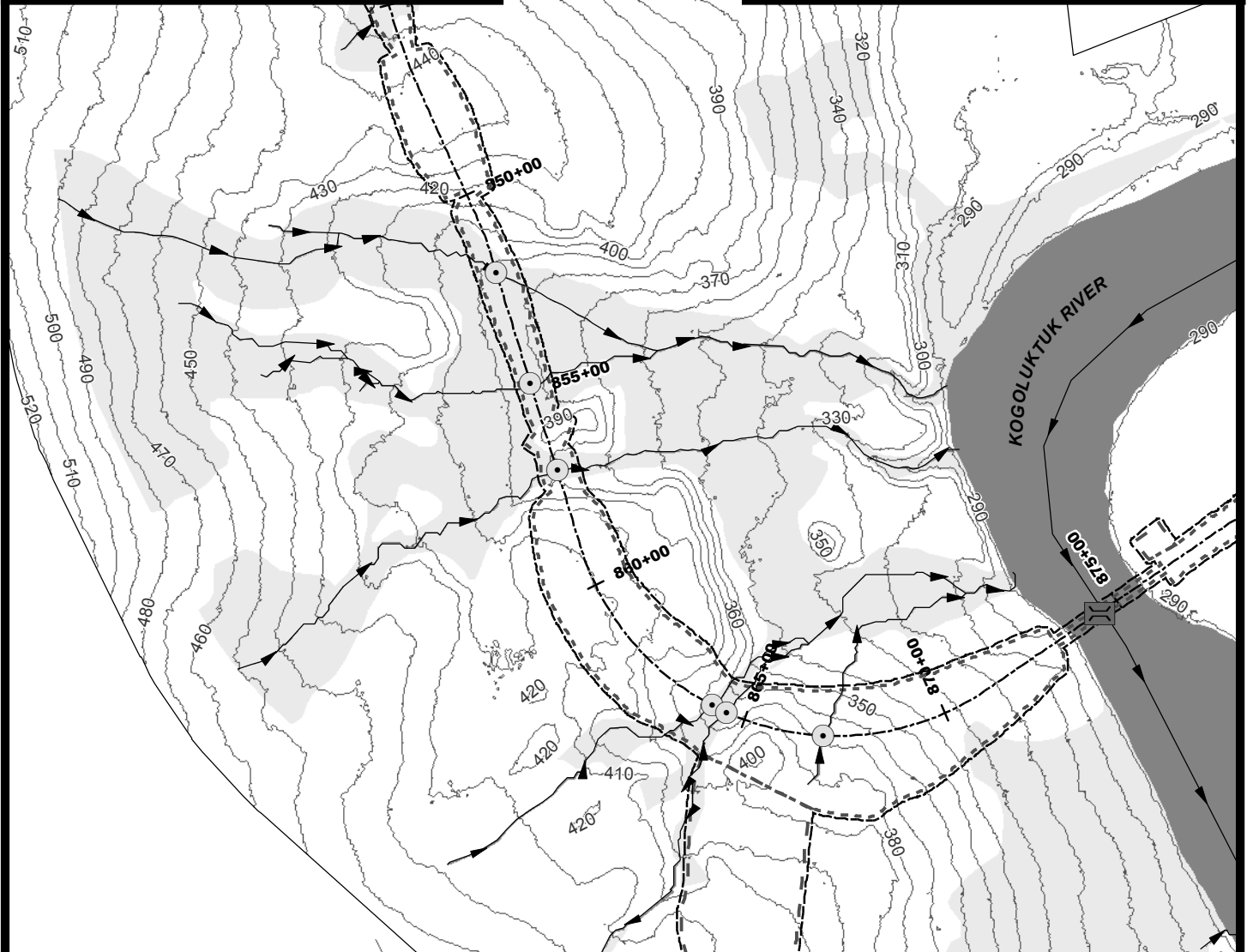
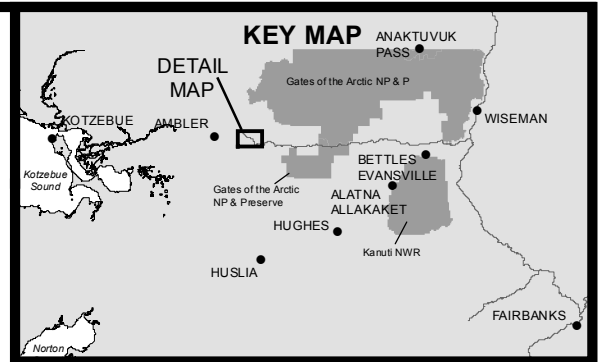
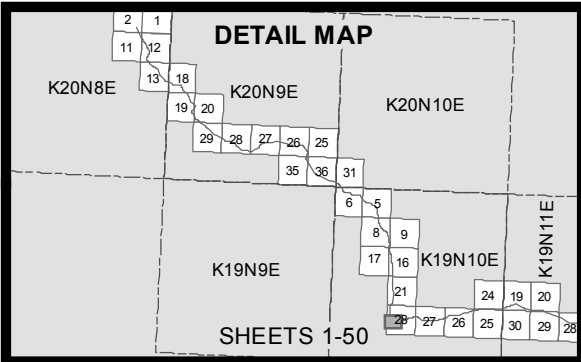
PROJECT: Ambler Mining District  
Industrial Access Project

LOCATION: Ambler Mining District

WATERBODY: Kobuk / Koyuk / Alatna Rivers

DATE: 6/17/2016

MAP SET 1: 34 of 422



- |                 |                       |
|-----------------|-----------------------|
| — 10' Contours  | --- Daylight Limits   |
| ▶ Stream        | — Access Road         |
| ○ Minor Culvert | --- Temporary Impacts |
| ▬ Large Bridge  |                       |
| ■ Wetland       |                       |
| ■ Water         |                       |

0 200 400  
Feet



ACOE PERMIT: POA-2013-396

PLAN VIEW MAPS

APPLICANT: Alaska Industrial Development  
and Export Authority (AIDEA)

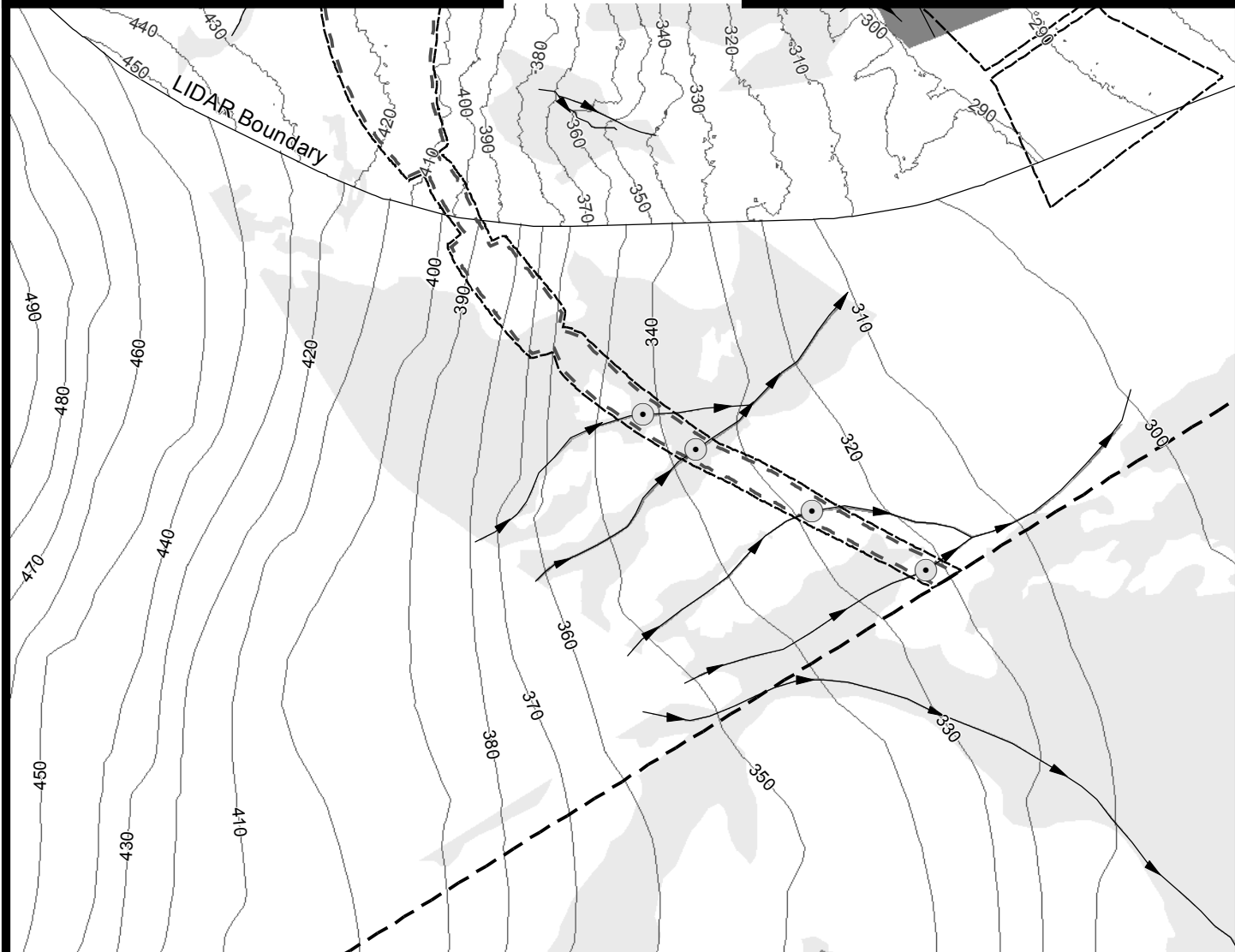
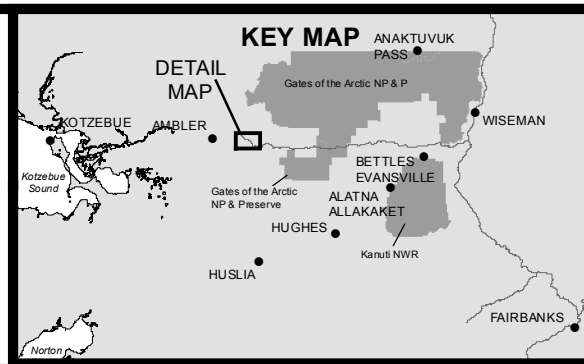
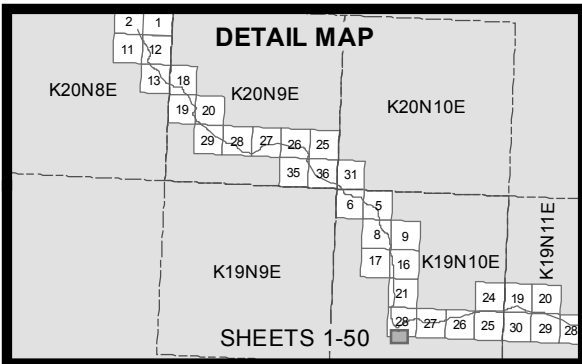
PROJECT: Ambler Mining District  
Industrial Access Project

LOCATION: Ambler Mining District

WATERBODY: Kobuk / Koyukuk / Alatna Rivers

DATE: 6/17/2016

MAP SET 1: 35 of 422



- 10' Contours
- ▶ Stream
- Minor Culvert
- Wetland
- Water
- Daylight Limits
- Access Road
- Material Site
- Temporary Impacts

0 200 400  
Feet



ACOE PERMIT: POA-2013-396

PLAN VIEW MAPS

APPLICANT: Alaska Industrial Development  
and Export Authority (AIDEA)

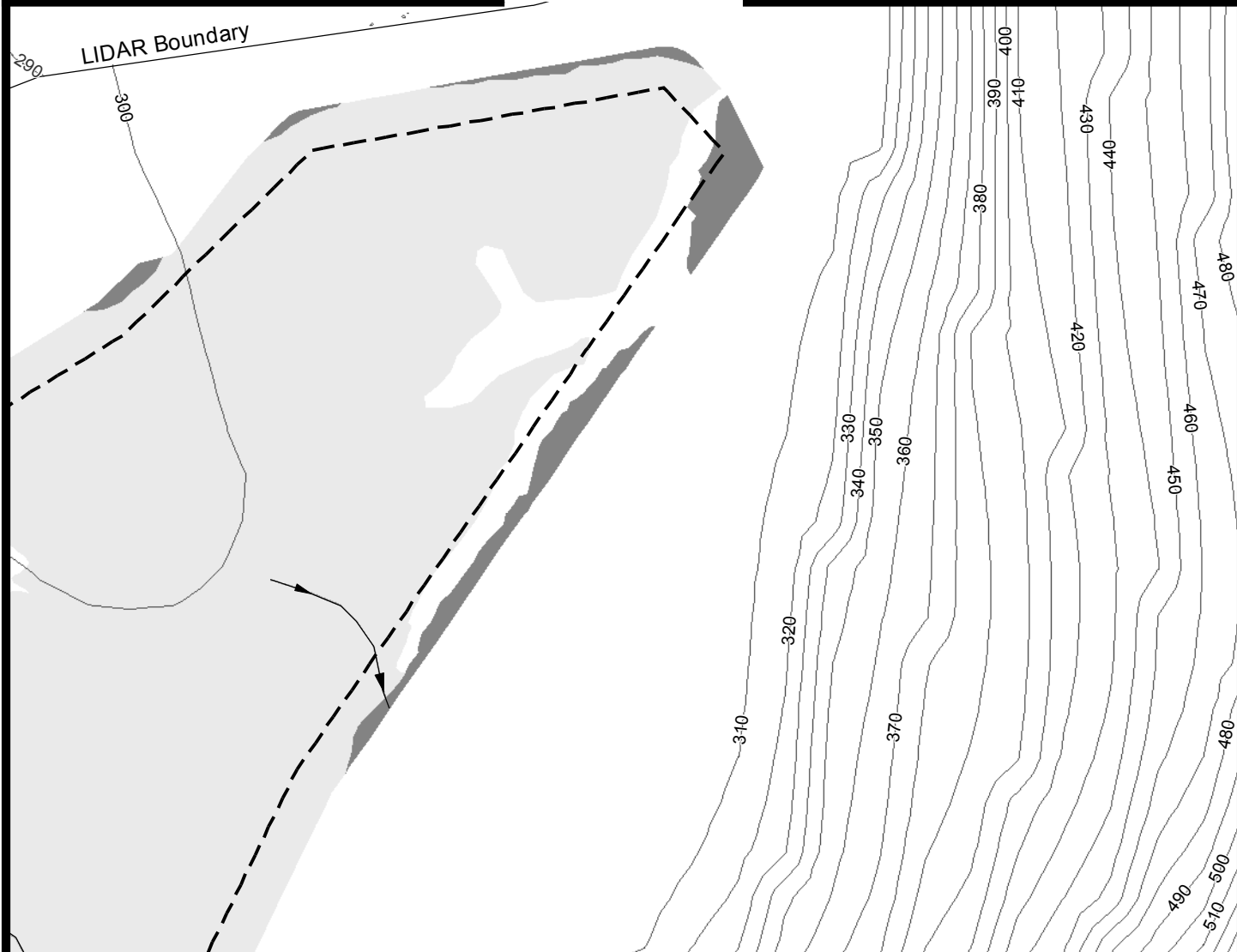
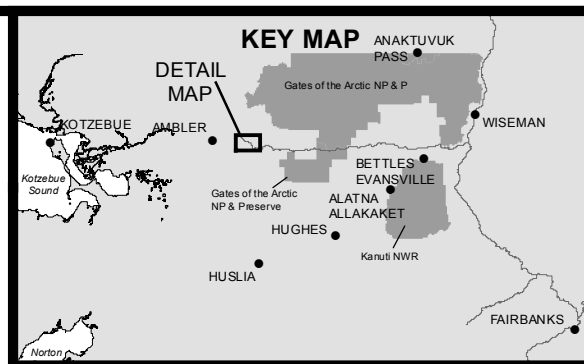
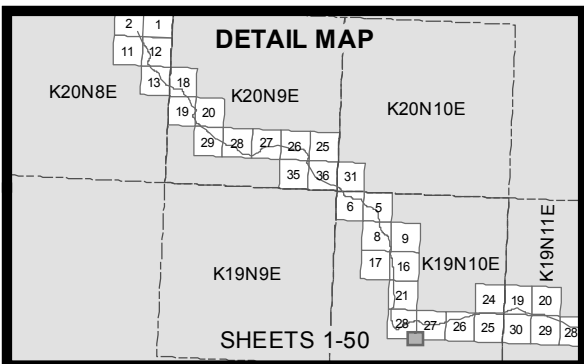
PROJECT: Ambler Mining District  
Industrial Access Project

LOCATION: Ambler Mining District

WATERBODY: Kobuk / Koyukuk / Alatna Rivers

DATE: 6/17/2016

MAP SET 1: 36 of 422



- 10' Contours
- ▶ Stream
- Wetland
- Water
- - - Daylight Limits
- ▭ Material Site
- ▭ Temporary Impacts

0 200 400  
Feet



ACOE PERMIT: POA-2013-396

PLAN VIEW MAPS

APPLICANT: Alaska Industrial Development  
and Export Authority (AIDEA)

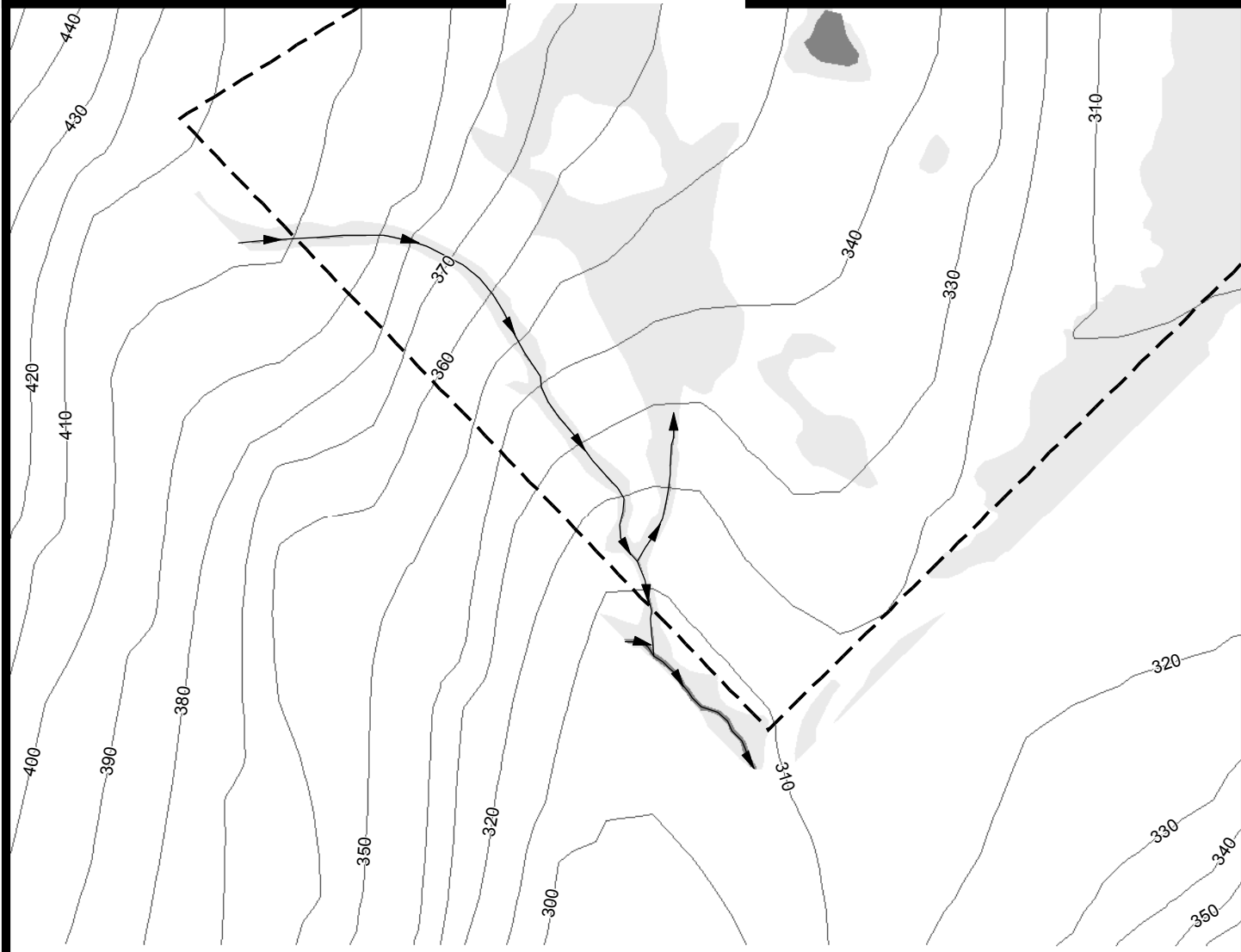
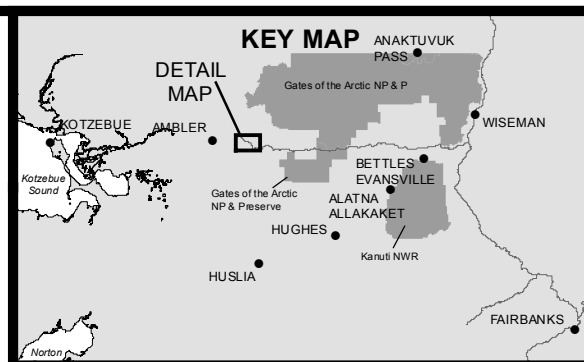
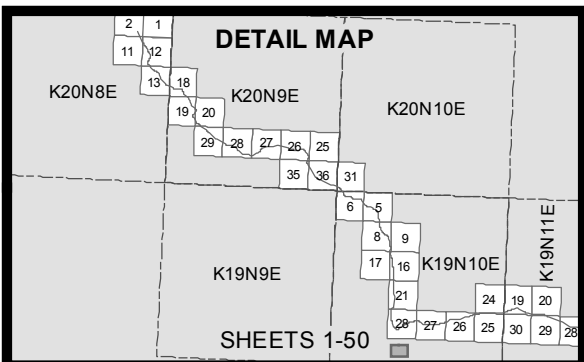
PROJECT: Ambler Mining District  
Industrial Access Project

LOCATION: Ambler Mining District

WATERBODY: Kobuk / Koyukuk / Alatna Rivers

DATE: 6/17/2016

MAP SET 1: 37 of 422



- 10' Contours
- ▶ Stream
- Wetland
- Water
- - - Daylight Limits
- ▭ Material Site
- - - Temporary Impacts

0 200 400  
Feet



ACOE PERMIT: POA-2013-396

PLAN VIEW MAPS

APPLICANT: Alaska Industrial Development  
and Export Authority (AIDEA)

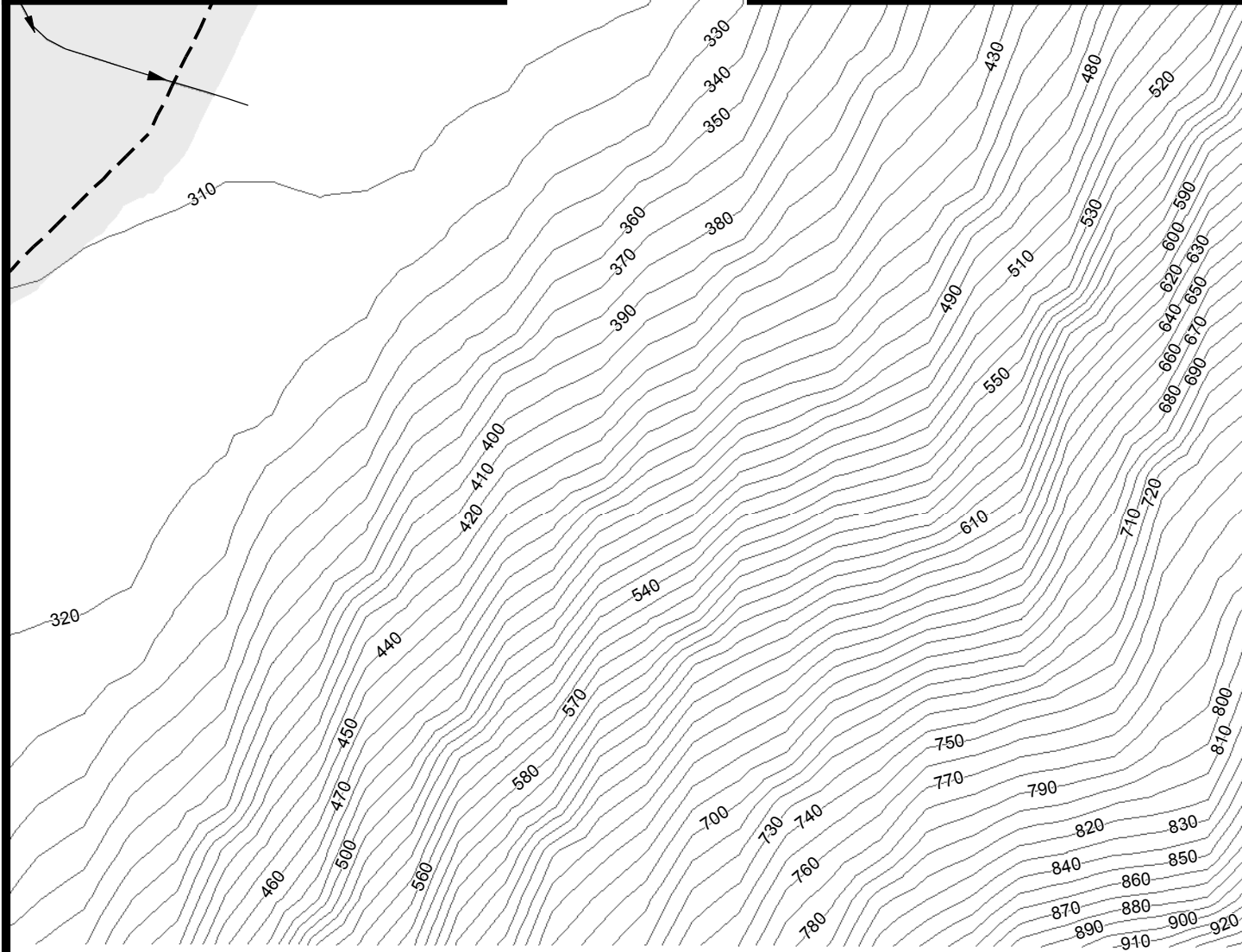
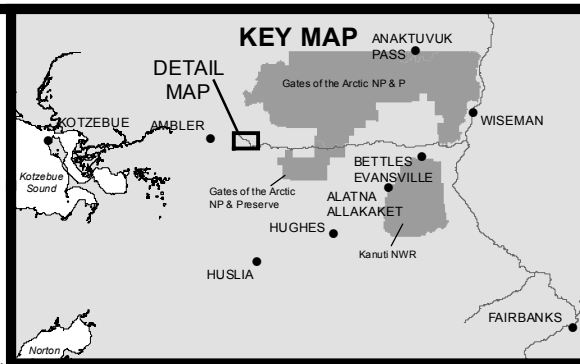
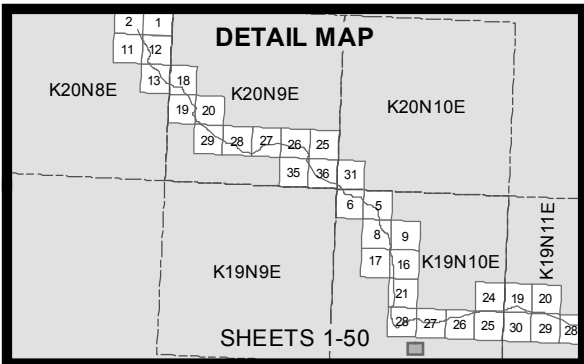
PROJECT: Ambler Mining District  
Industrial Access Project

LOCATION: Ambler Mining District

WATERBODY: Kobuk / Koyukuk / Alatna Rivers

DATE: 6/17/2016

MAP SET 1: 38 of 422



- 10' Contours
- ▶ Stream
- Wetland
- Water
- Daylight Limits
- ▭ Material Site
- ▭ Temporary Impacts

0 200 400  
Feet



ACOE PERMIT: POA-2013-396

PLAN VIEW MAPS

APPLICANT: Alaska Industrial Development  
and Export Authority (AIDEA)

PROJECT: Ambler Mining District  
Industrial Access Project

LOCATION: Ambler Mining District

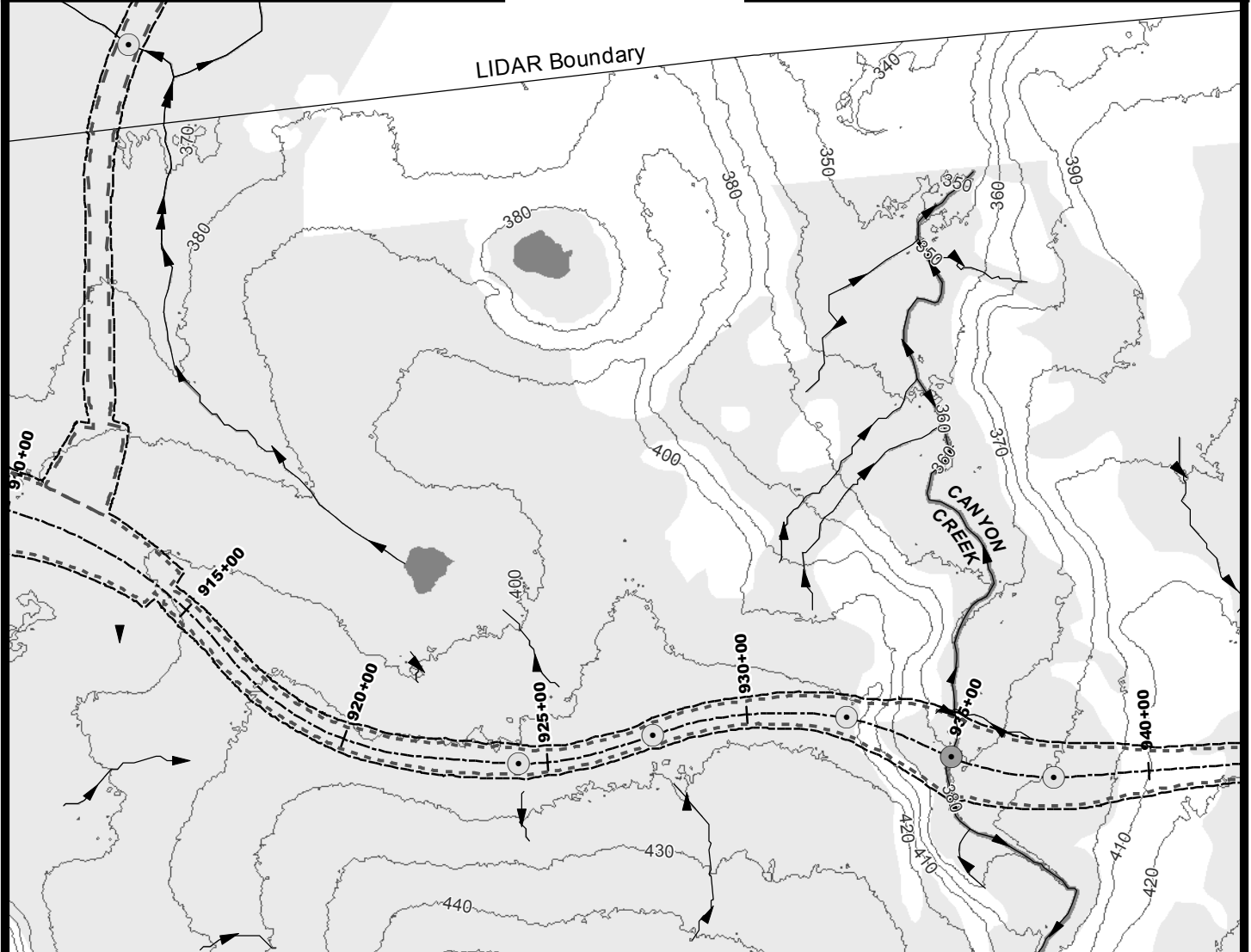
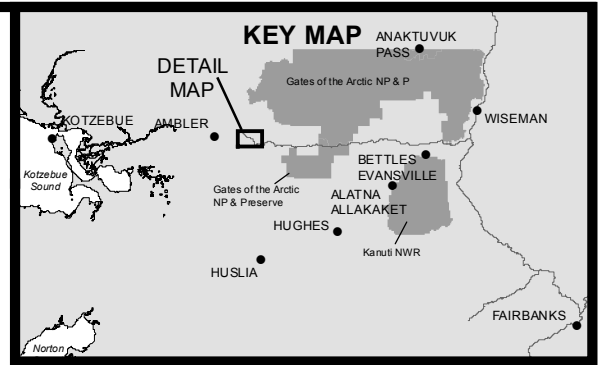
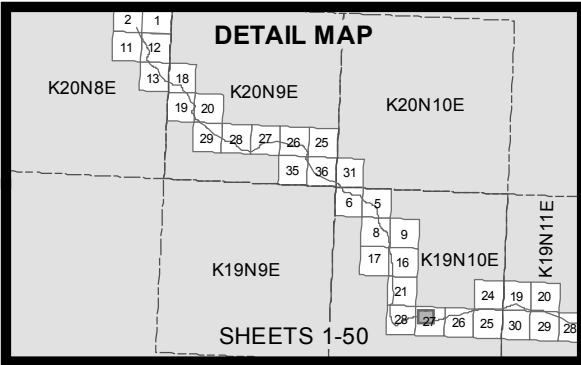
WATERBODY: Kobuk / Koyukuk / Alatna Rivers

DATE: 6/17/2016

MAP SET 1: 39 of 422







- 10' Contours
- ▶ Stream
- Minor Culvert
- Moderate Culvert
- Wetland
- Water
- Daylight Limits
- Access Road
- Temporary Impacts

0 200 400  
Feet



ACOE PERMIT: POA-2013-396

PLAN VIEW MAPS

APPLICANT: Alaska Industrial Development  
and Export Authority (AIDEA)

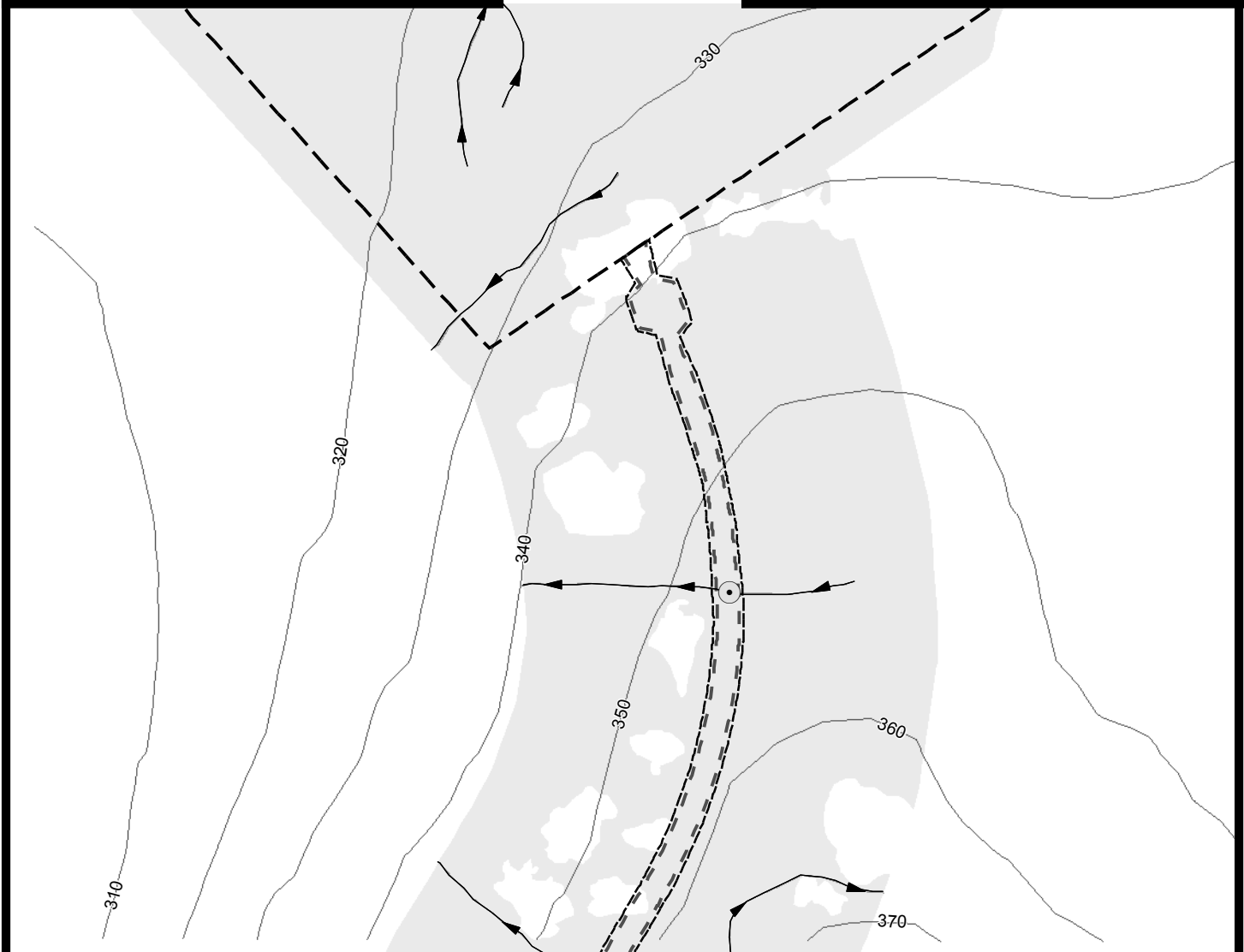
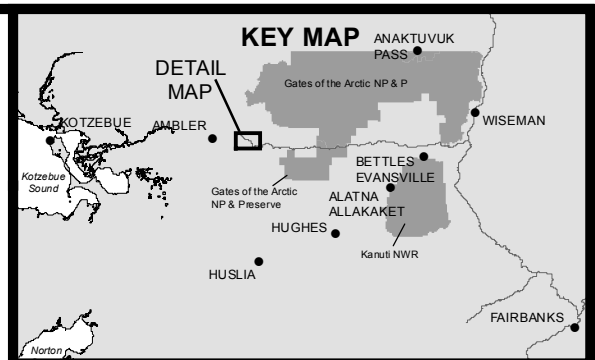
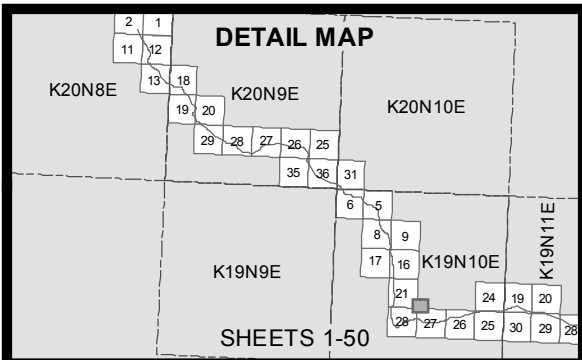
PROJECT: Ambler Mining District  
Industrial Access Project

LOCATION: Ambler Mining District

WATERBODY: Kobuk / Koyukuk / Alatna Rivers

DATE: 6/17/2016

MAP SET 1: 41 of 422



- 10' Contours
- ▶ Stream
- Minor Culvert
- Wetland
- Water
- Daylight Limits
- Access Road
- ▭ Material Site
- ▭ Temporary Impacts

0 200 400  
Feet



ACOE PERMIT: POA-2013-396

PLAN VIEW MAPS

APPLICANT: Alaska Industrial Development  
and Export Authority (AIDEA)

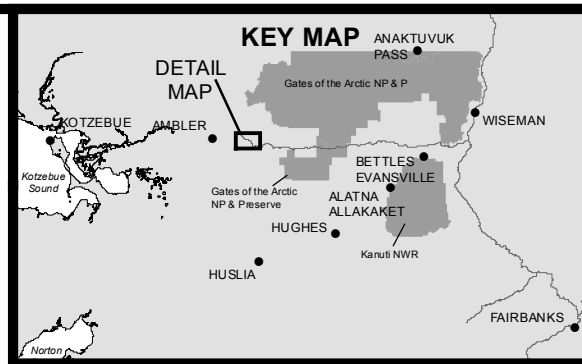
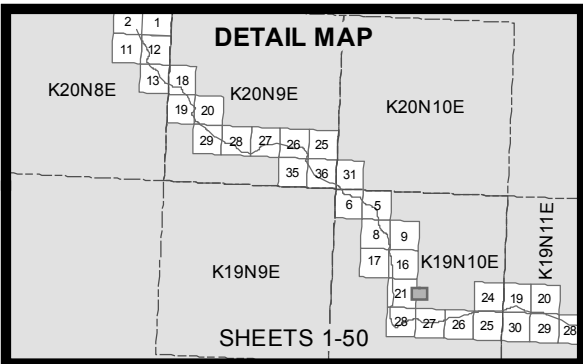
PROJECT: Ambler Mining District  
Industrial Access Project

LOCATION: Ambler Mining District

WATERBODY: Kobuk / Koyukuk / Alatna Rivers

DATE: 6/17/2016

MAP SET 1: 42 of 422



- 10' Contours
- ▶ Stream
- Wetland
- Water
- - - Daylight Limits
- ▭ Material Site
- - - Temporary Impacts

0 200 400  
Feet



ACOE PERMIT: POA-2013-396

PLAN VIEW MAPS

APPLICANT: Alaska Industrial Development  
and Export Authority (AIDEA)

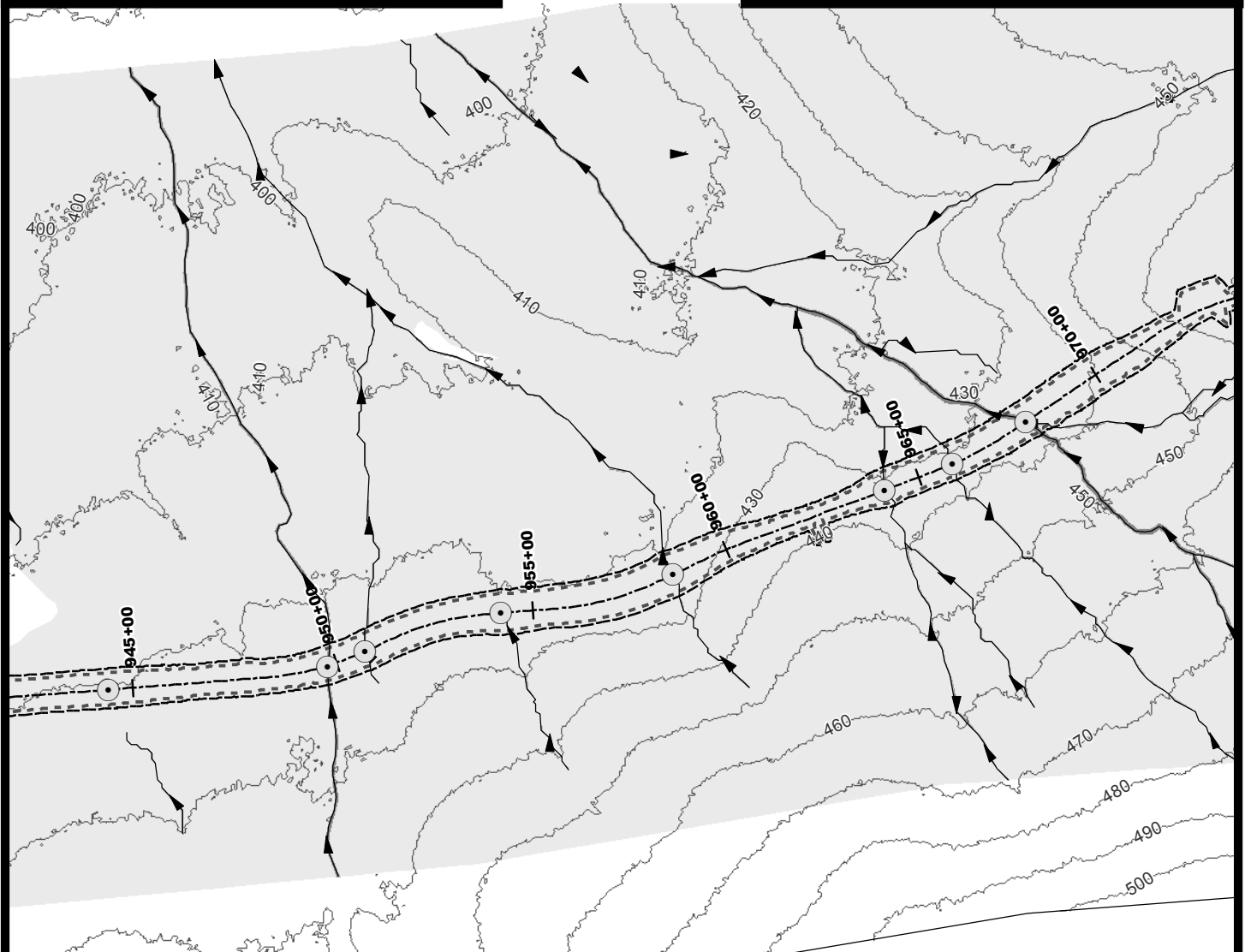
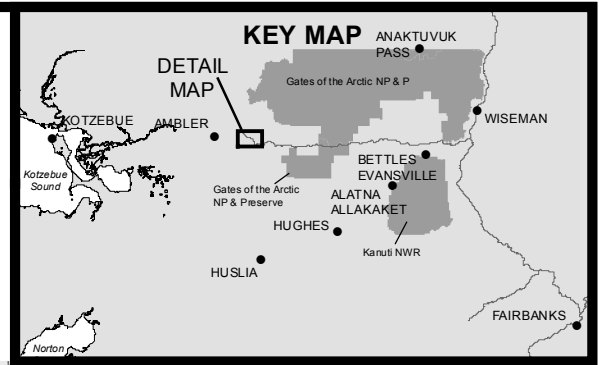
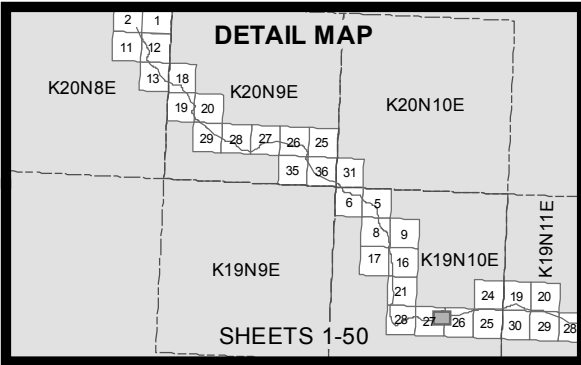
PROJECT: Ambler Mining District  
Industrial Access Project

LOCATION: Ambler Mining District

WATERBODY: Kobuk / Koyukuk / Alatna Rivers

DATE: 6/17/2016

MAP SET 1: 43 of 422



- 10' Contours
- ▶ Stream
- Minor Culvert
- Wetland
- Water
- - - Daylight Limits
- ▨ Temporary Impacts

0 200 400  
Feet



ACOE PERMIT: POA-2013-396

PLAN VIEW MAPS

APPLICANT: Alaska Industrial Development  
and Export Authority (AIDEA)

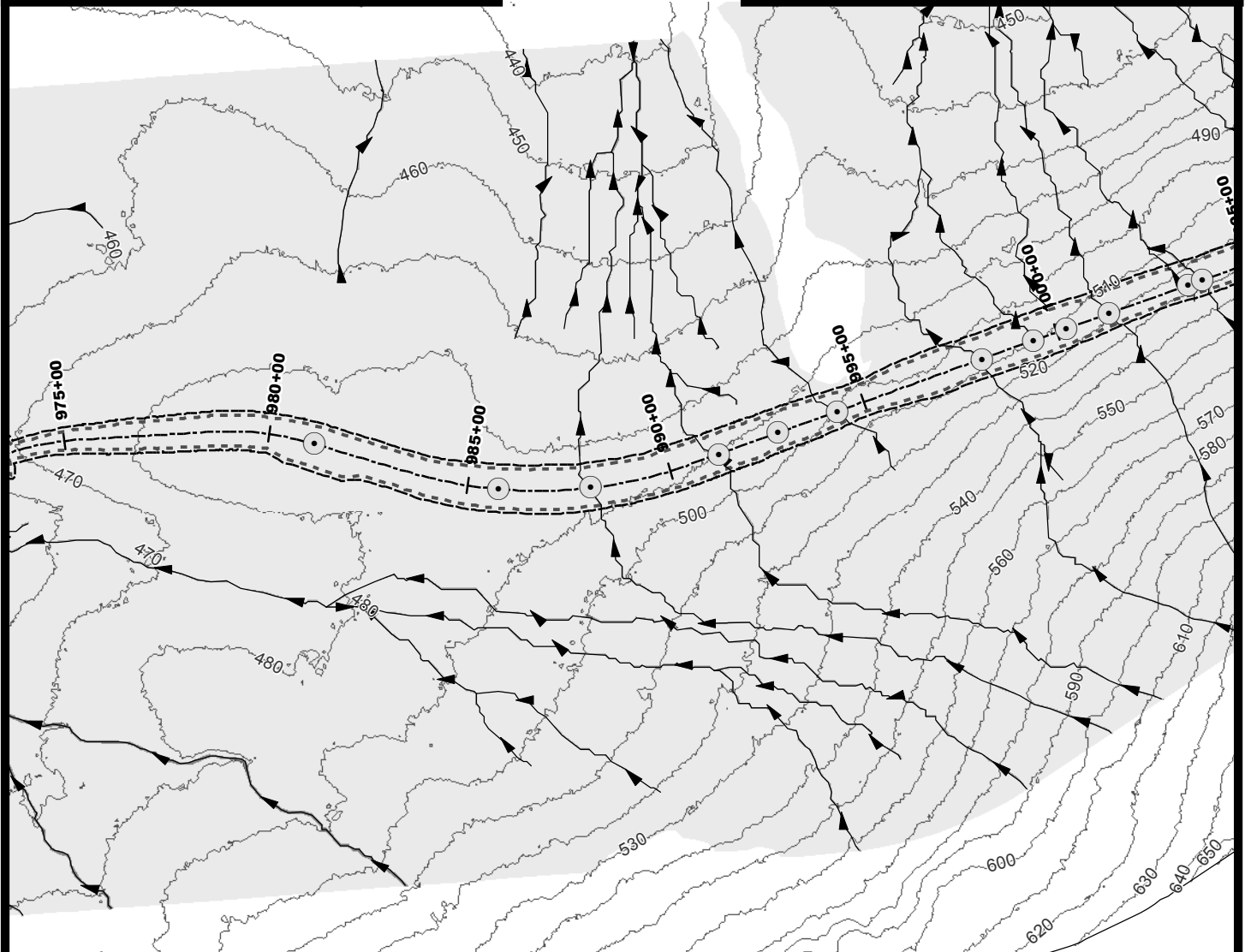
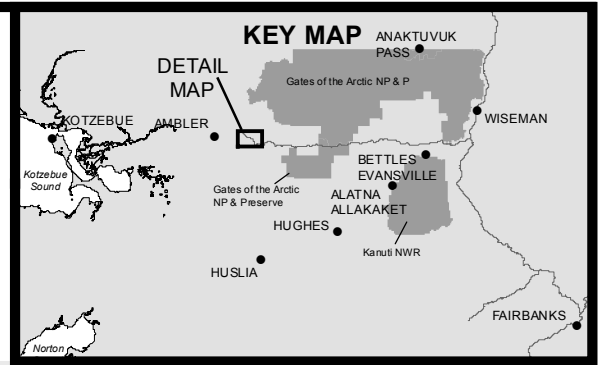
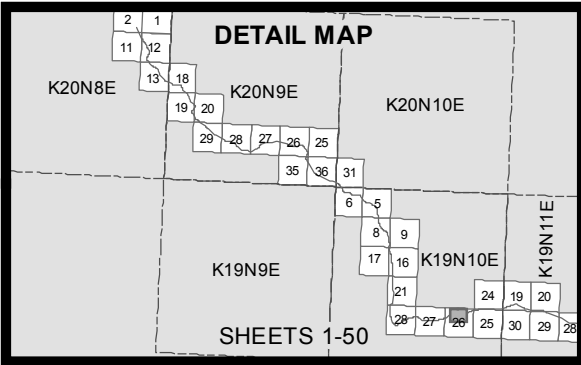
PROJECT: Ambler Mining District  
Industrial Access Project

LOCATION: Ambler Mining District

WATERBODY: Kobuk / Koyukuk / Alatna Rivers

DATE: 6/17/2016

MAP SET 1: 44 of 422



- 10' Contours
- ▶ Stream
- Minor Culvert
- Wetland
- Water
- - - Daylight Limits
- - - Temporary Impacts

0 200 400  
Feet



ACOE PERMIT: POA-2013-396

PLAN VIEW MAPS

APPLICANT: Alaska Industrial Development  
and Export Authority (AIDEA)

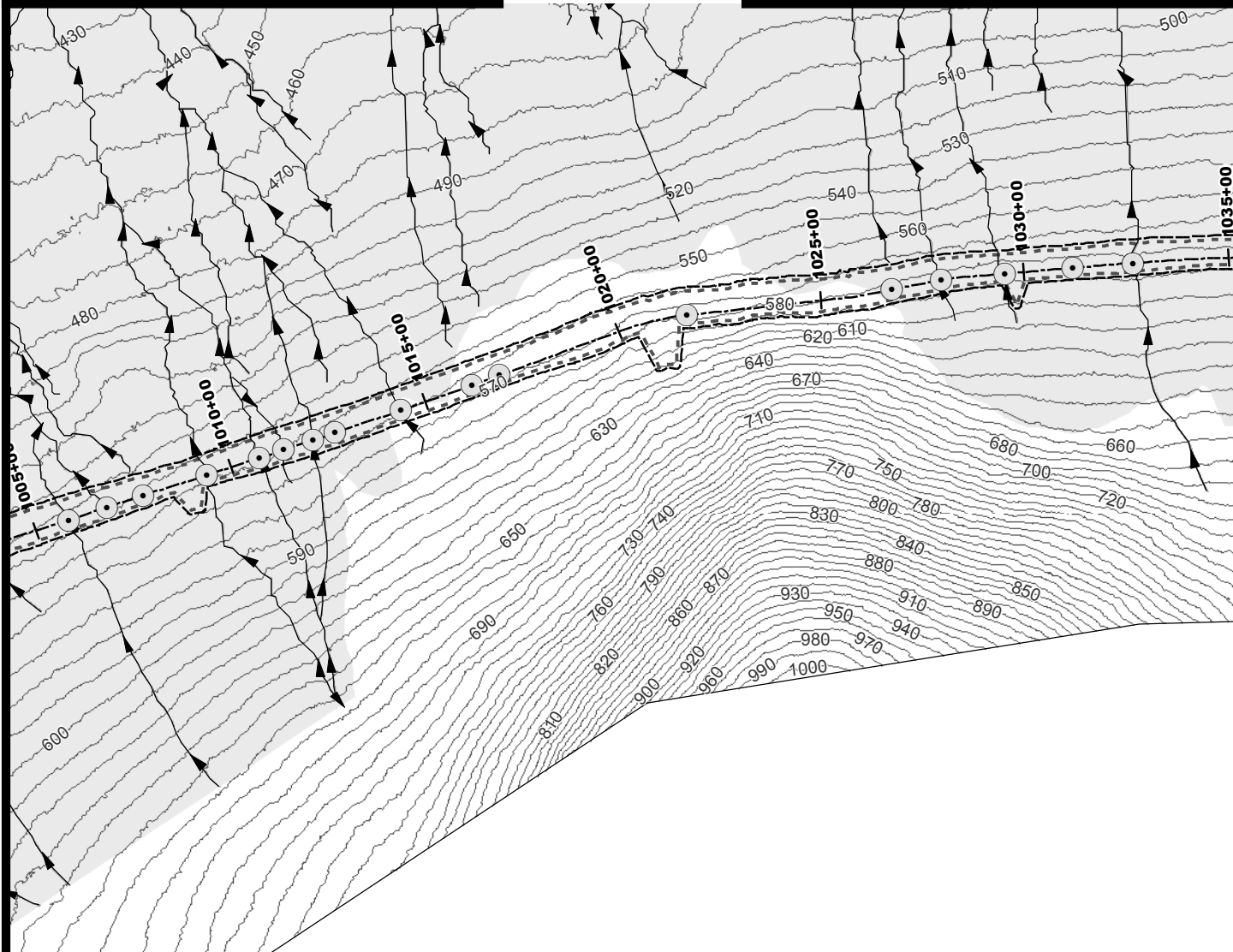
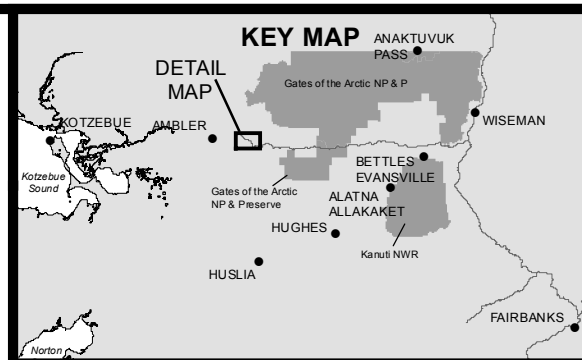
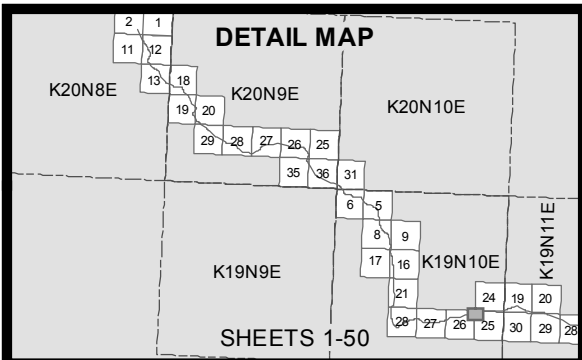
PROJECT: Ambler Mining District  
Industrial Access Project

LOCATION: Ambler Mining District

WATERBODY: Kobuk / Koyukuk / Alatna Rivers

DATE: 6/17/2016

MAP SET 1: 45 of 422



- 10' Contours
- ▶ Stream
- Minor Culvert
- Wetland
- Water
- - - Daylight Limits
- - - Temporary Impacts

0 200 400  
Feet



ACOE PERMIT: POA-2013-396

PLAN VIEW MAPS

APPLICANT: Alaska Industrial Development  
and Export Authority (AIDEA)

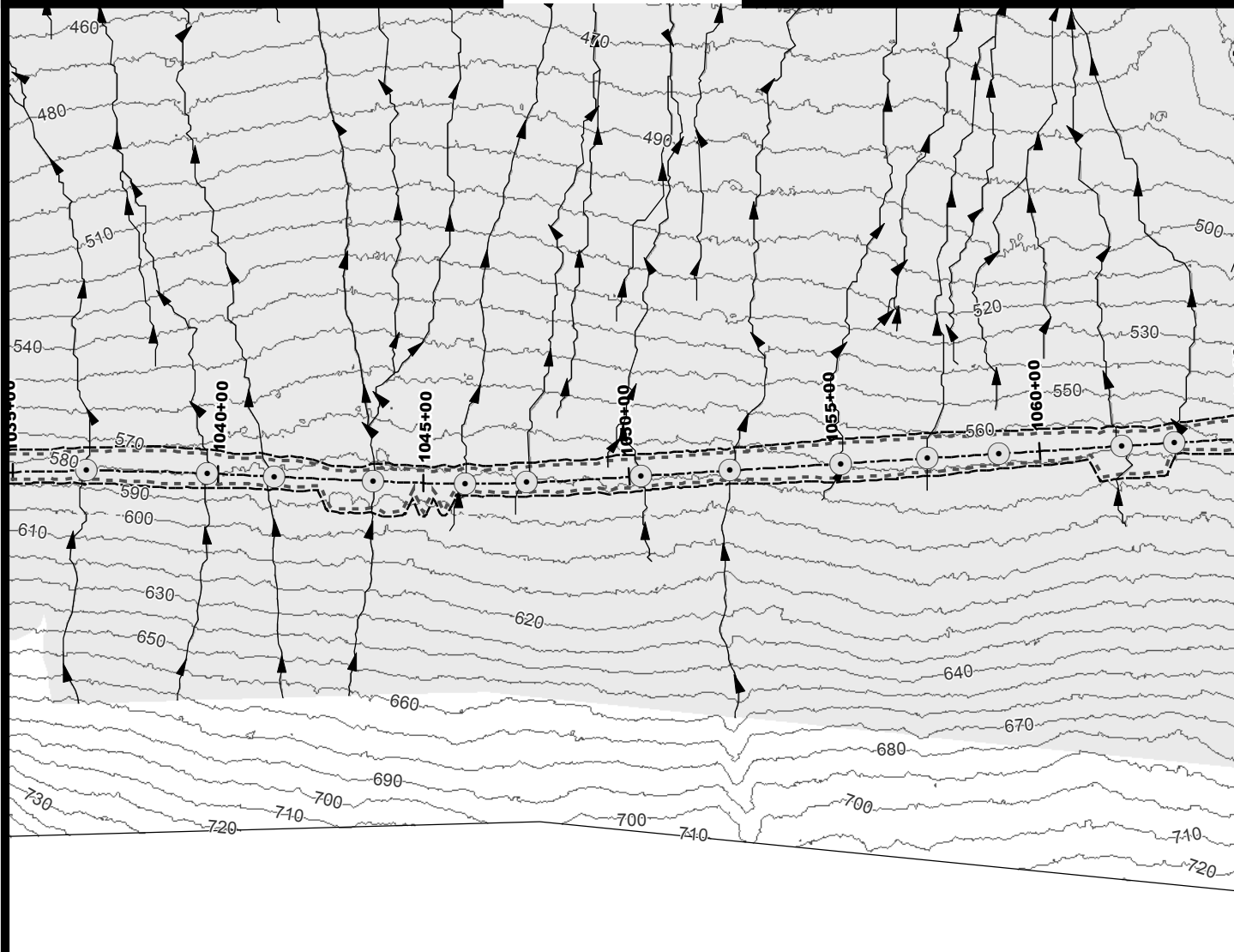
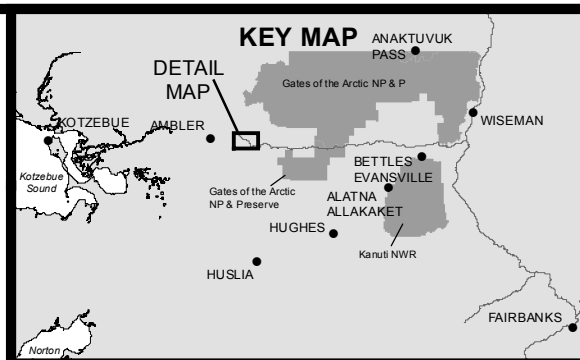
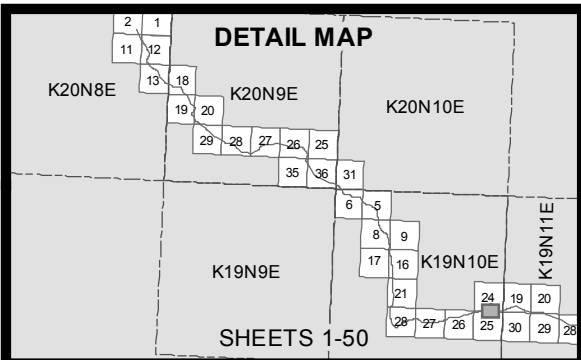
PROJECT: Ambler Mining District  
Industrial Access Project

LOCATION: Ambler Mining District

WATERBODY: Kobuk / Koyukuk / Alatna Rivers

DATE: 6/17/2016

MAP SET 1: 46 of 422



- 10' Contours
- ▶ Stream
- Minor Culvert
- Wetland
- Water
- - - Daylight Limits
- - - Temporary Impacts

0 200 400  
Feet



ACOE PERMIT: POA-2013-396

PLAN VIEW MAPS

APPLICANT: Alaska Industrial Development  
and Export Authority (AIDEA)

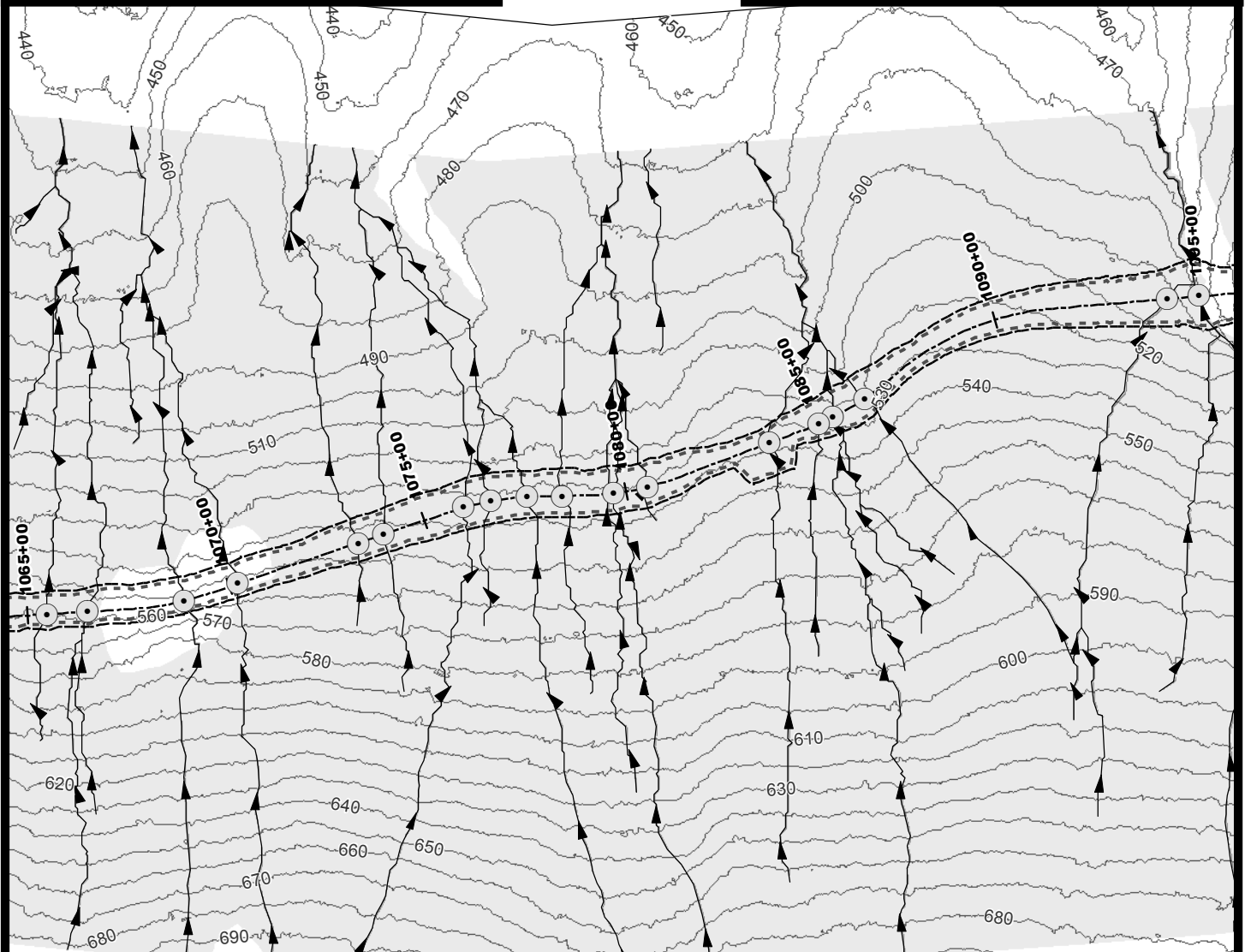
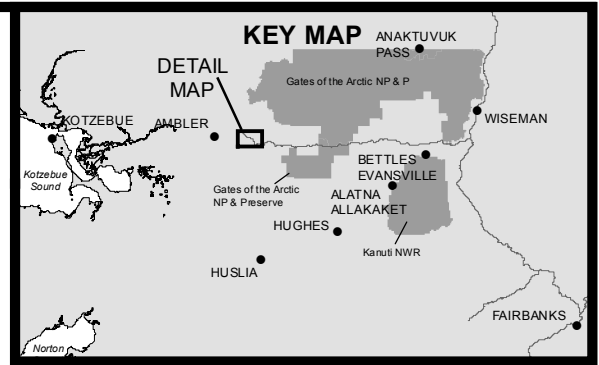
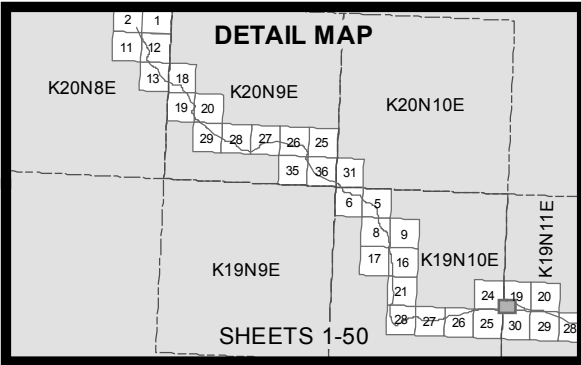
PROJECT: Ambler Mining District  
Industrial Access Project

LOCATION: Ambler Mining District

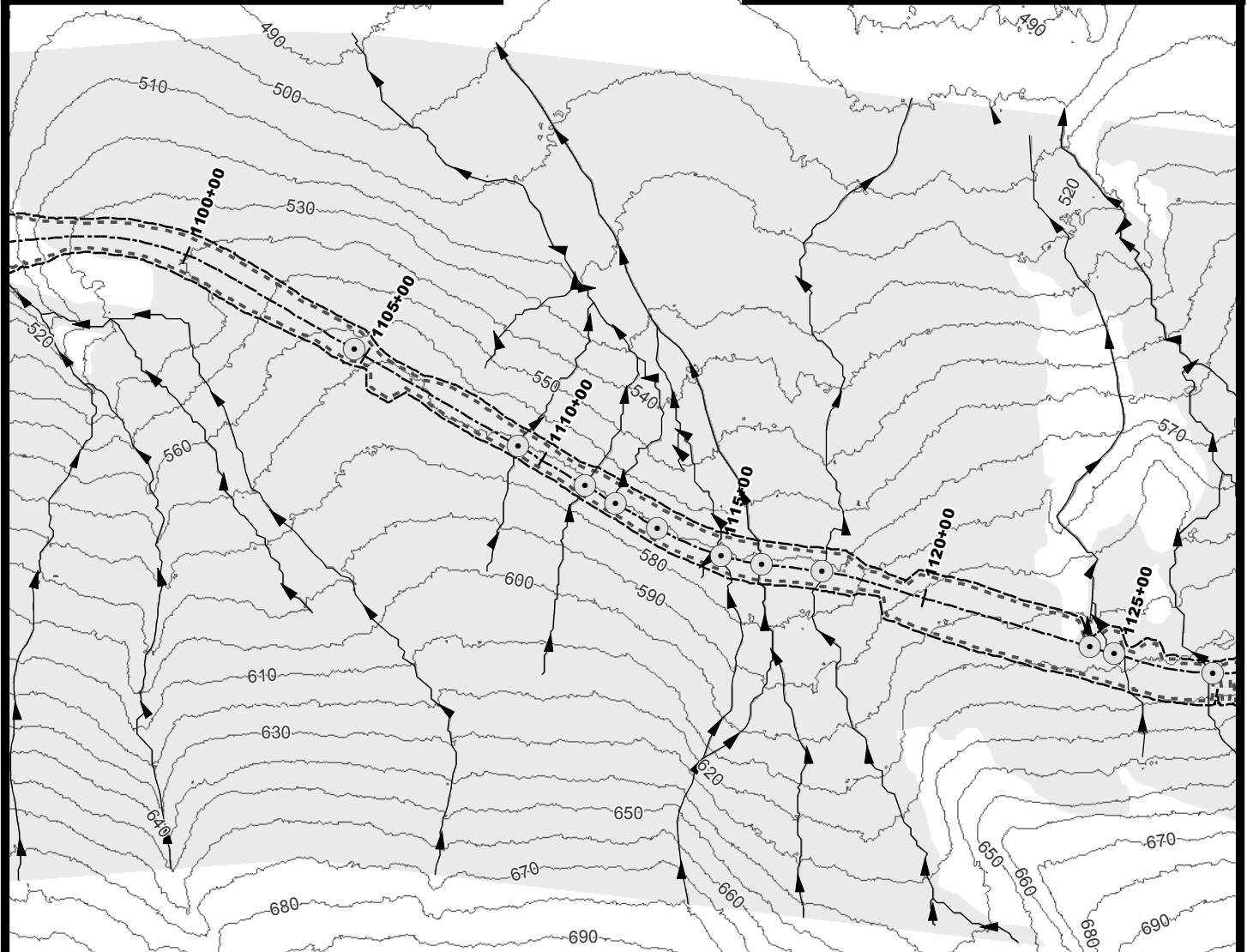
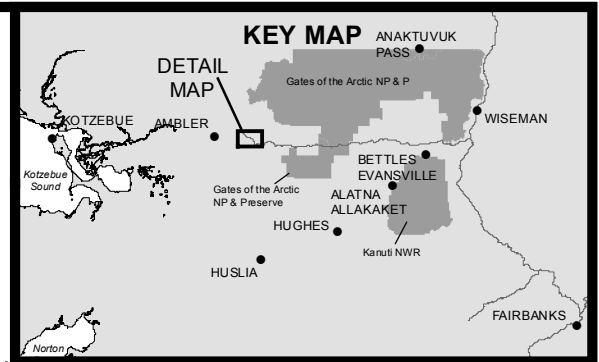
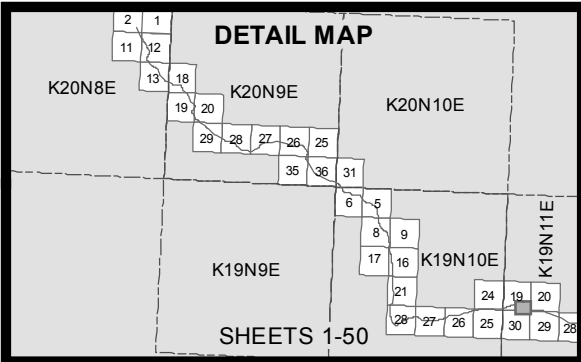
WATERBODY: Kobuk / Koyukuk / Alatna Rivers

DATE: 6/17/2016

MAP SET 1: 47 of 422







- 10' Contours
- ▶ Stream
- Minor Culvert
- Wetland
- Water
- - - Daylight Limits
- Temporary Impacts

0 200 400  
Feet



ACOE PERMIT: POA-2013-396

PLAN VIEW MAPS

APPLICANT: Alaska Industrial Development  
and Export Authority (AIDEA)

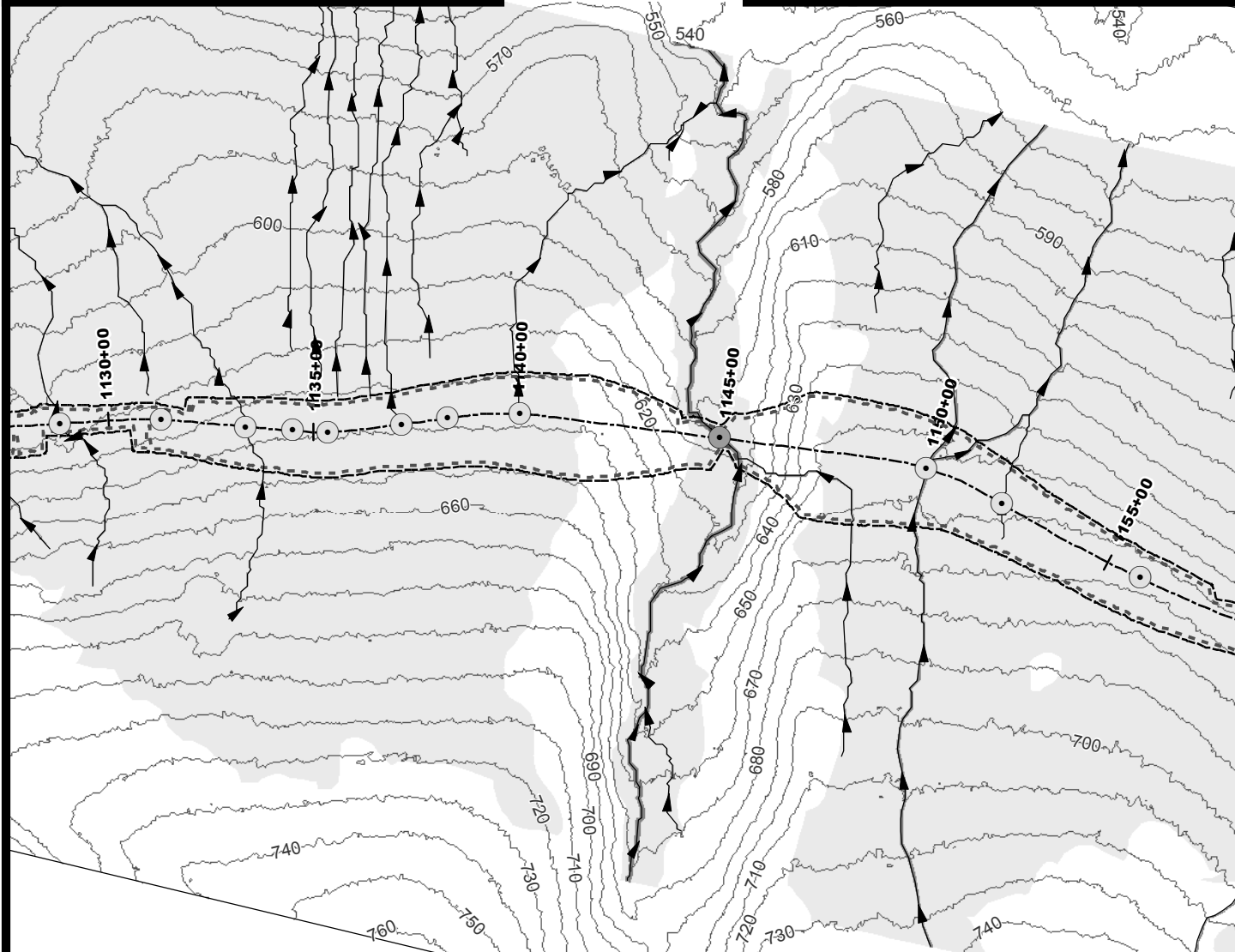
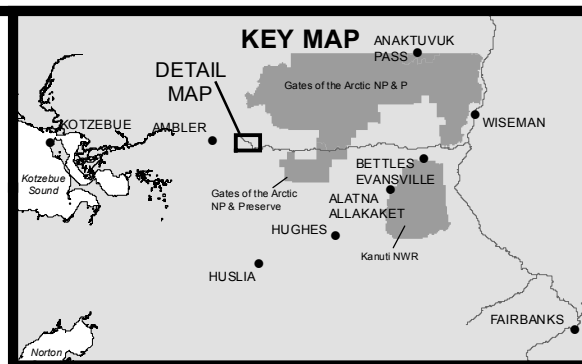
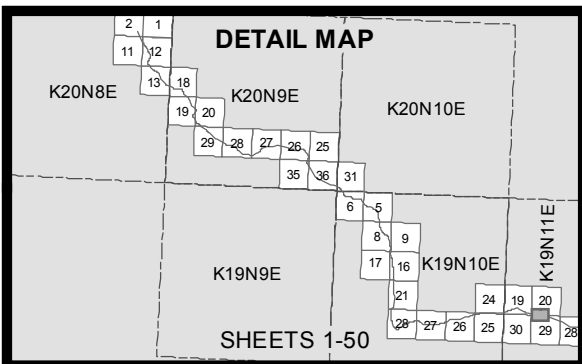
PROJECT: Ambler Mining District  
Industrial Access Project

LOCATION: Ambler Mining District

WATERBODY: Kobuk / Koyuk / Alatna Rivers

DATE: 6/17/2016

MAP SET 1: 49 of 422



- 10' Contours
- ▶ Stream
- Minor Culvert
- Moderate Culvert
- Wetland
- Water
- Daylight Limits
- Temporary Impacts

0 200 400  
Feet



ACOE PERMIT: POA-2013-396

PLAN VIEW MAPS

APPLICANT: Alaska Industrial Development  
and Export Authority (AIDEA)

PROJECT: Ambler Mining District  
Industrial Access Project

LOCATION: Ambler Mining District

WATERBODY: Kobuk / Koyukuk / Alutna Rivers

DATE: 6/17/2016

MAP SET 1: 50 of 422