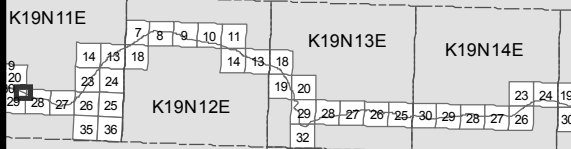
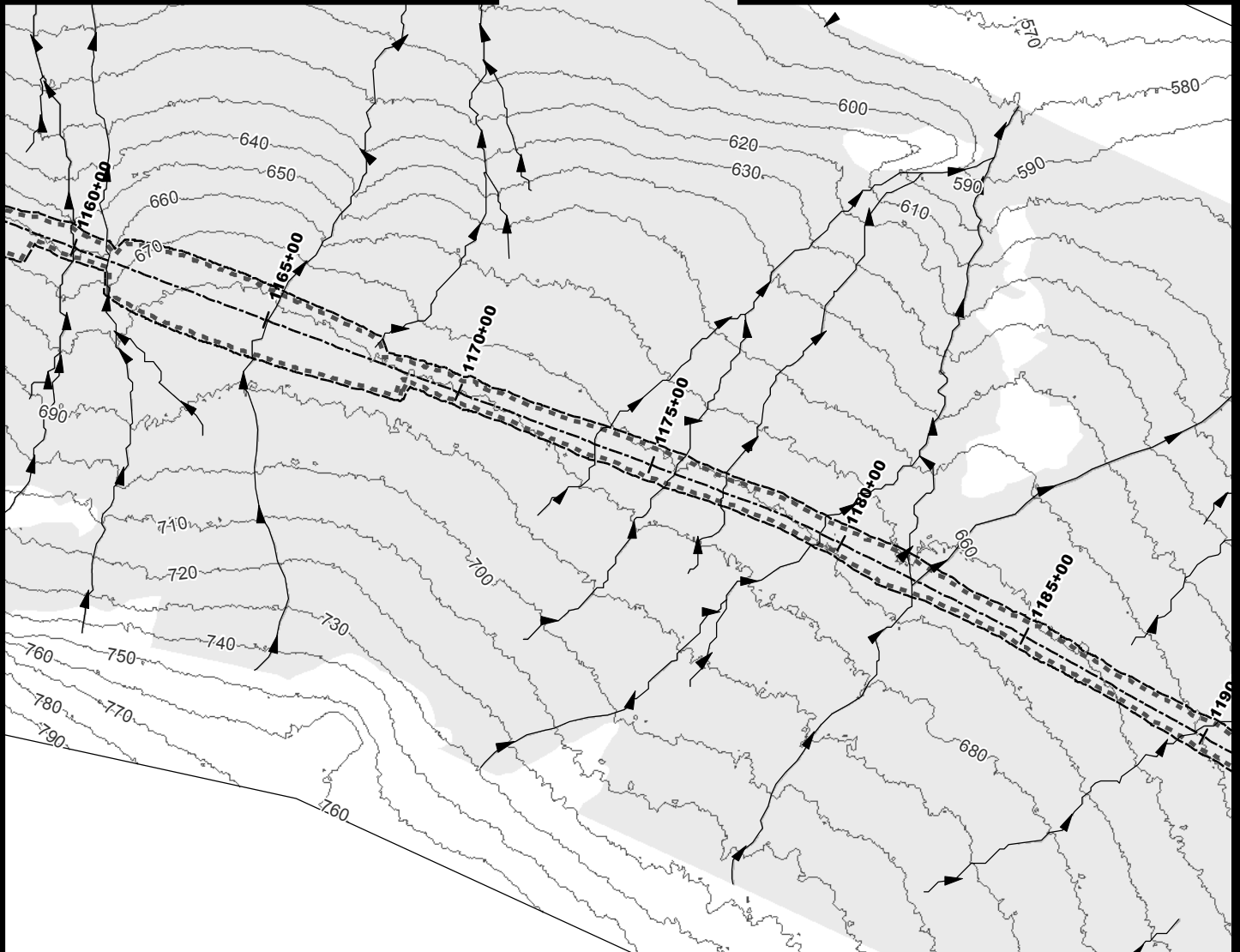
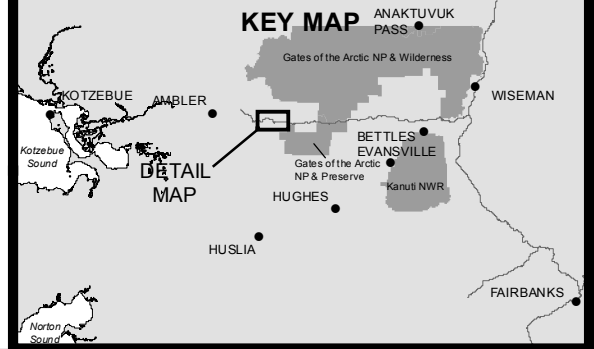


DETAIL MAP



SHEETS 51-100

KEY MAP



- 10' Contours
- ▶ Stream
- Wetland
- Stream
- Daylight Limits
- Temporary Impacts

0 200 400
Feet



ACOE PERMIT: POA-2013-396

PLAN VIEW MAPS

APPLICANT: Alaska Industrial Development
and Export Authority (AIDEA)

PROJECT: Ambler Mining District
Industrial Access Project

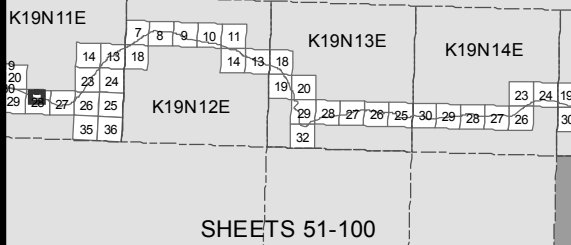
LOCATION: Ambler Mining District

WATERBODY: Kobuk / Koyukuk / Alatna Rivers

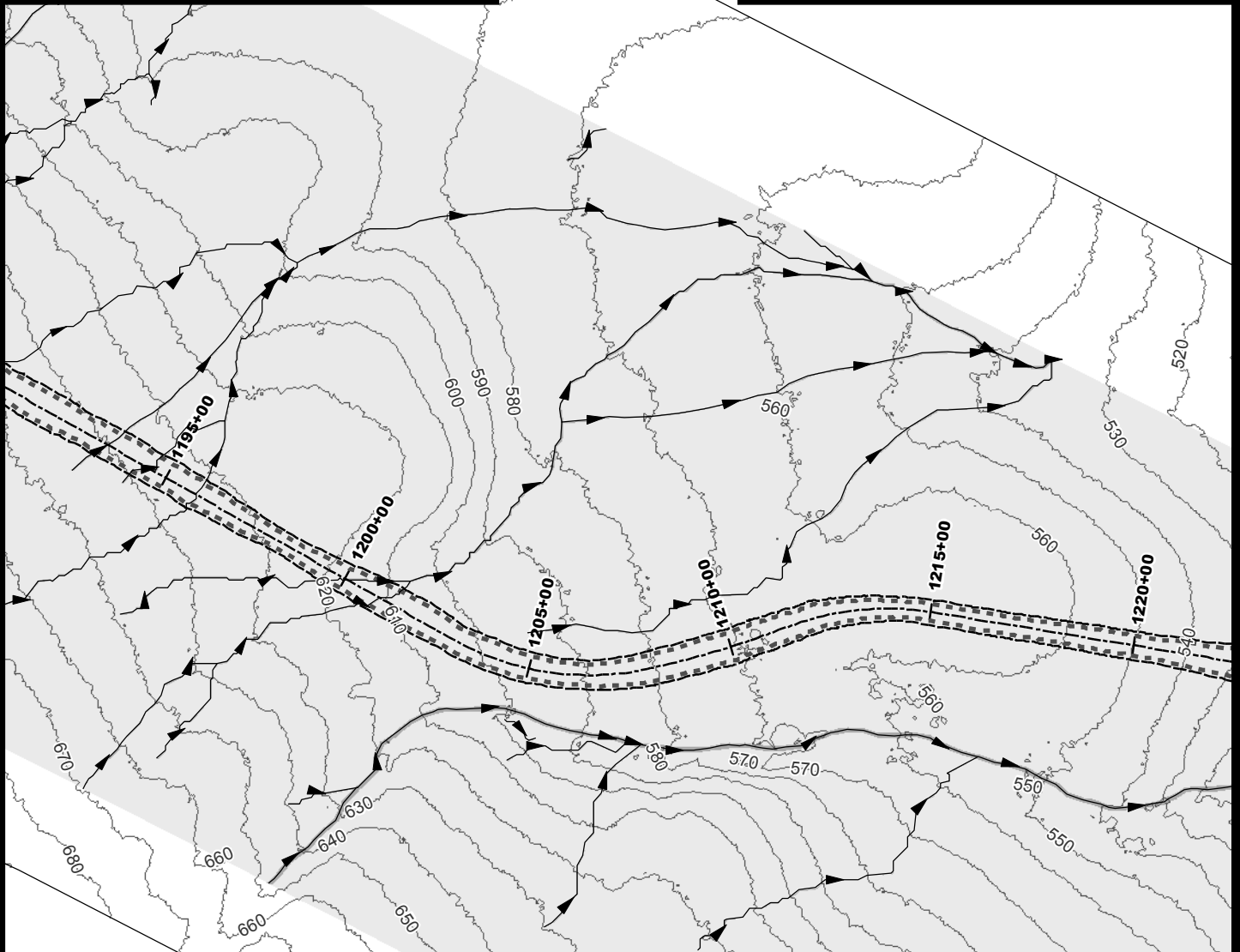
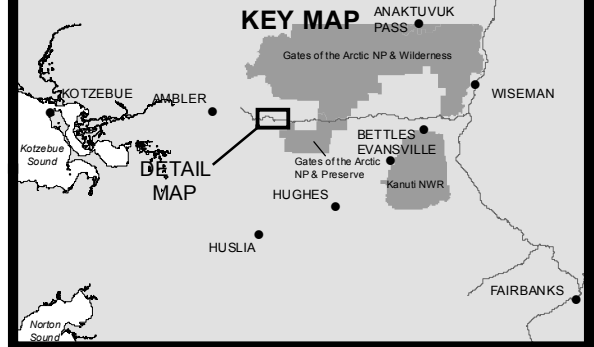
DATE: 6/17/2016

MAP SET 1: 51 of 422

DETAIL MAP



KEY MAP



- 10' Contours
- ▶ Stream
- Wetland
- Stream
- Daylight Limits
- Temporary Impacts

0 200 400
Feet



ACOE PERMIT: POA-2013-396

PLAN VIEW MAPS

APPLICANT: Alaska Industrial Development
and Export Authority (AIDEA)

PROJECT: Ambler Mining District
Industrial Access Project

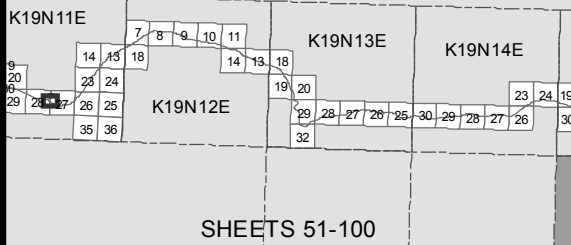
LOCATION: Ambler Mining District

WATERBODY: Kobuk / Koyukuk / Alatna Rivers

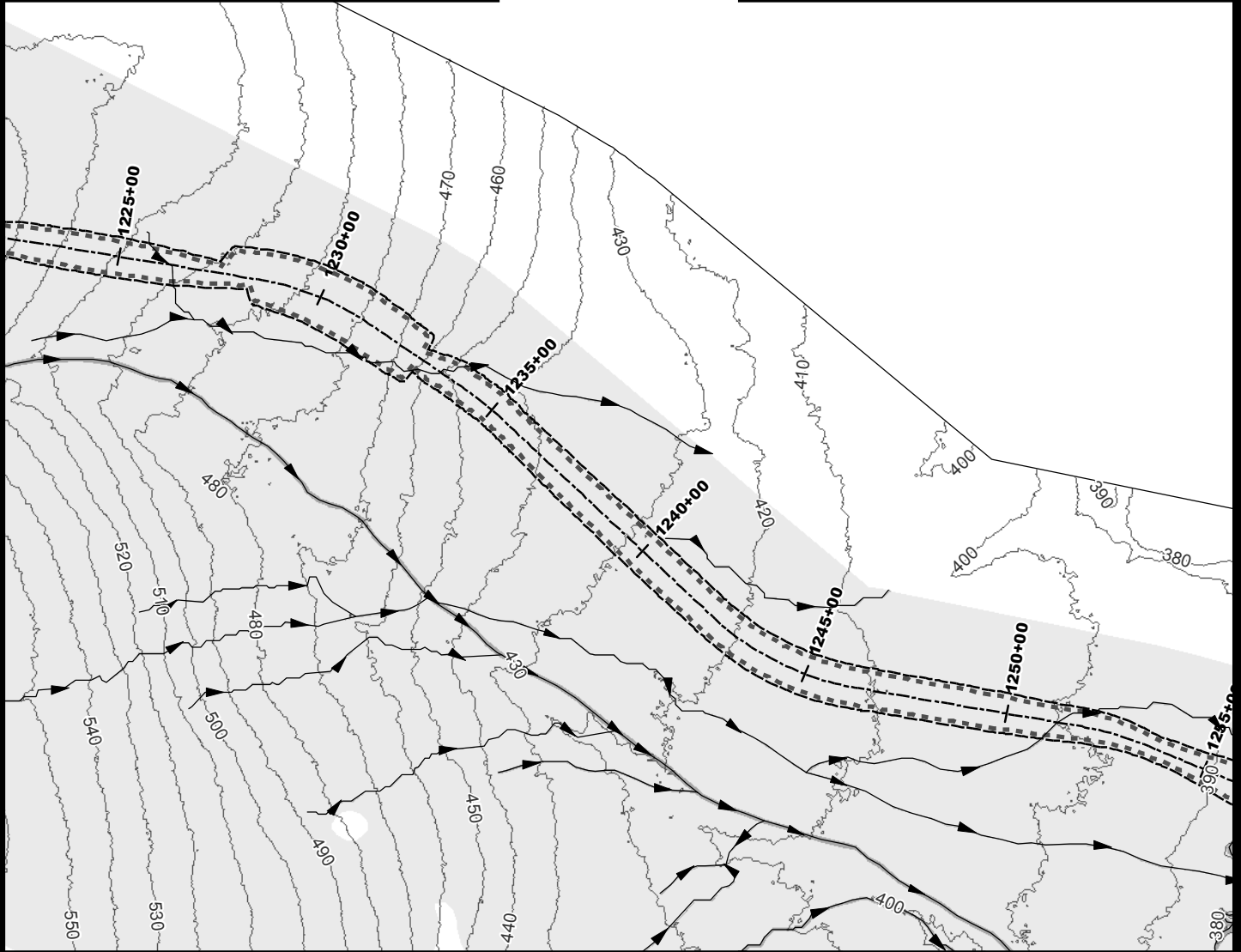
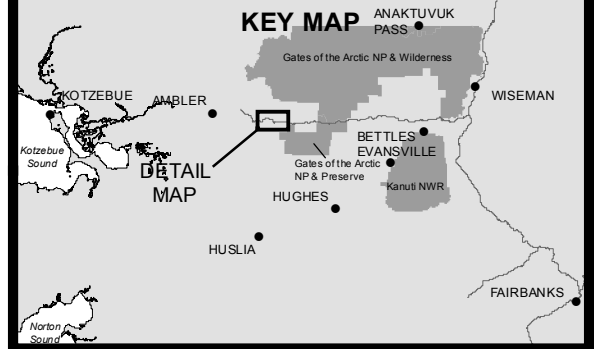
DATE: 6/17/2016

MAP SET 1: 52 of 422

DETAIL MAP



KEY MAP



- 10' Contours
- ▶ Stream
- Wetland
- Stream
- Daylight Limits
- Temporary Impacts

0 200 400
Feet



ACOE PERMIT: POA-2013-396

PLAN VIEW MAPS

APPLICANT: Alaska Industrial Development
and Export Authority (AIDEA)

PROJECT: Ambler Mining District
Industrial Access Project

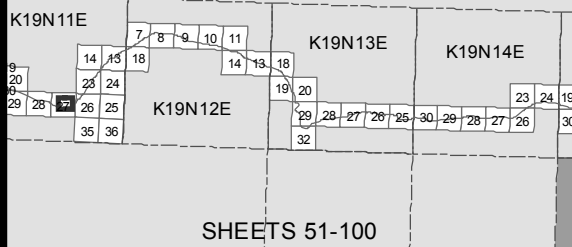
LOCATION: Ambler Mining District

WATERBODY: Kobuk / Koyuk / Alatna Rivers

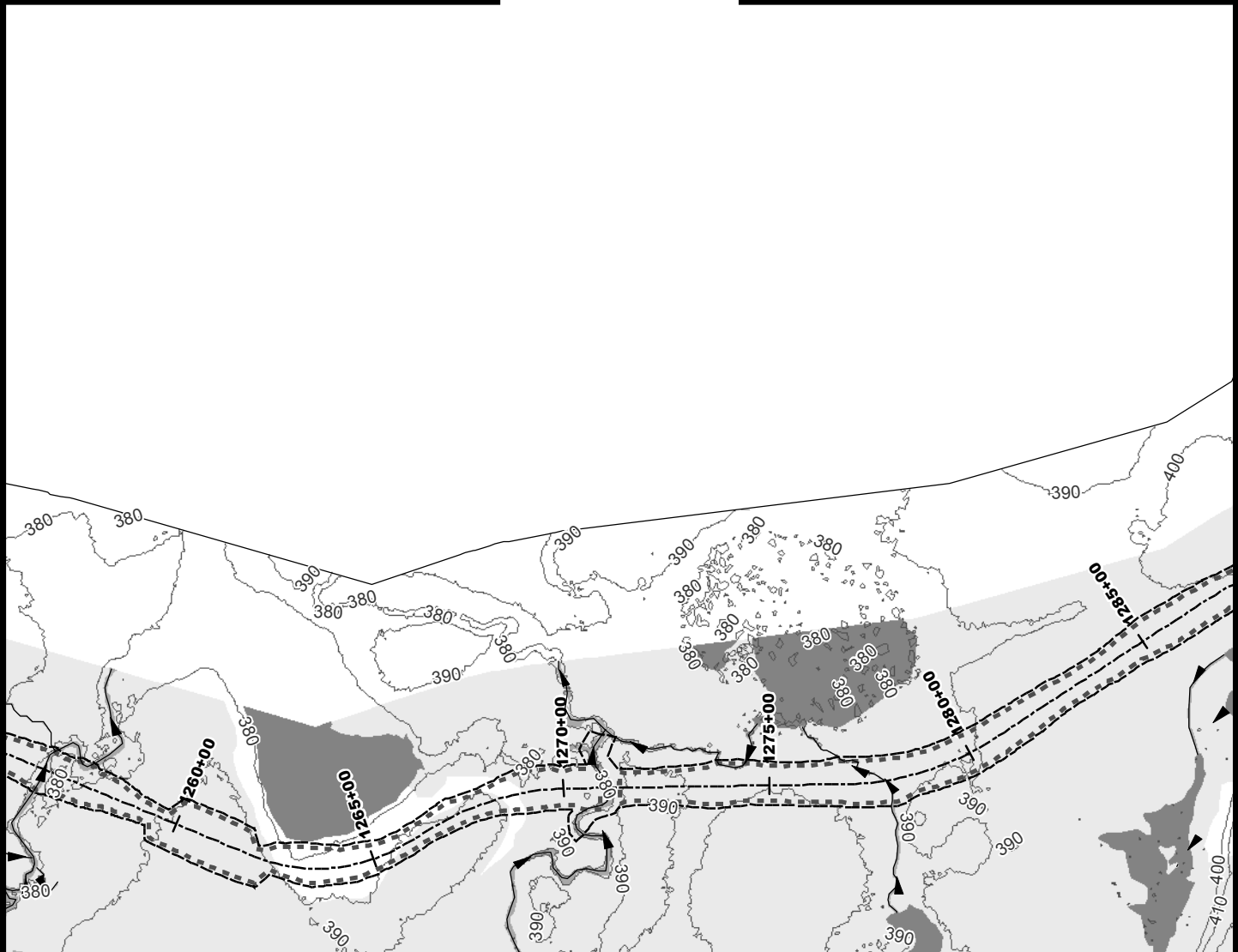
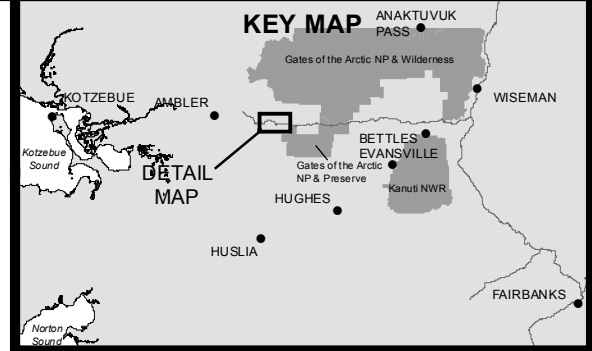
DATE: 6/17/2016

MAP SET 1: 53 of 422

DETAIL MAP



KEY MAP



- 10' Contours
- ▶ Stream
- Wetland
- Water
- Stream
- Daylight Limits
- Temporary Impacts

0 200 400
Feet



ACOE PERMIT: POA-2013-396

PLAN VIEW MAPS

APPLICANT: Alaska Industrial Development
and Export Authority (AIDEA)

PROJECT: Ambler Mining District
Industrial Access Project

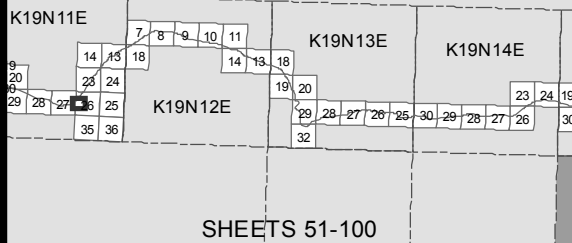
LOCATION: Ambler Mining District

WATERBODY: Kobuk / Koyukuk / Alatna Rivers

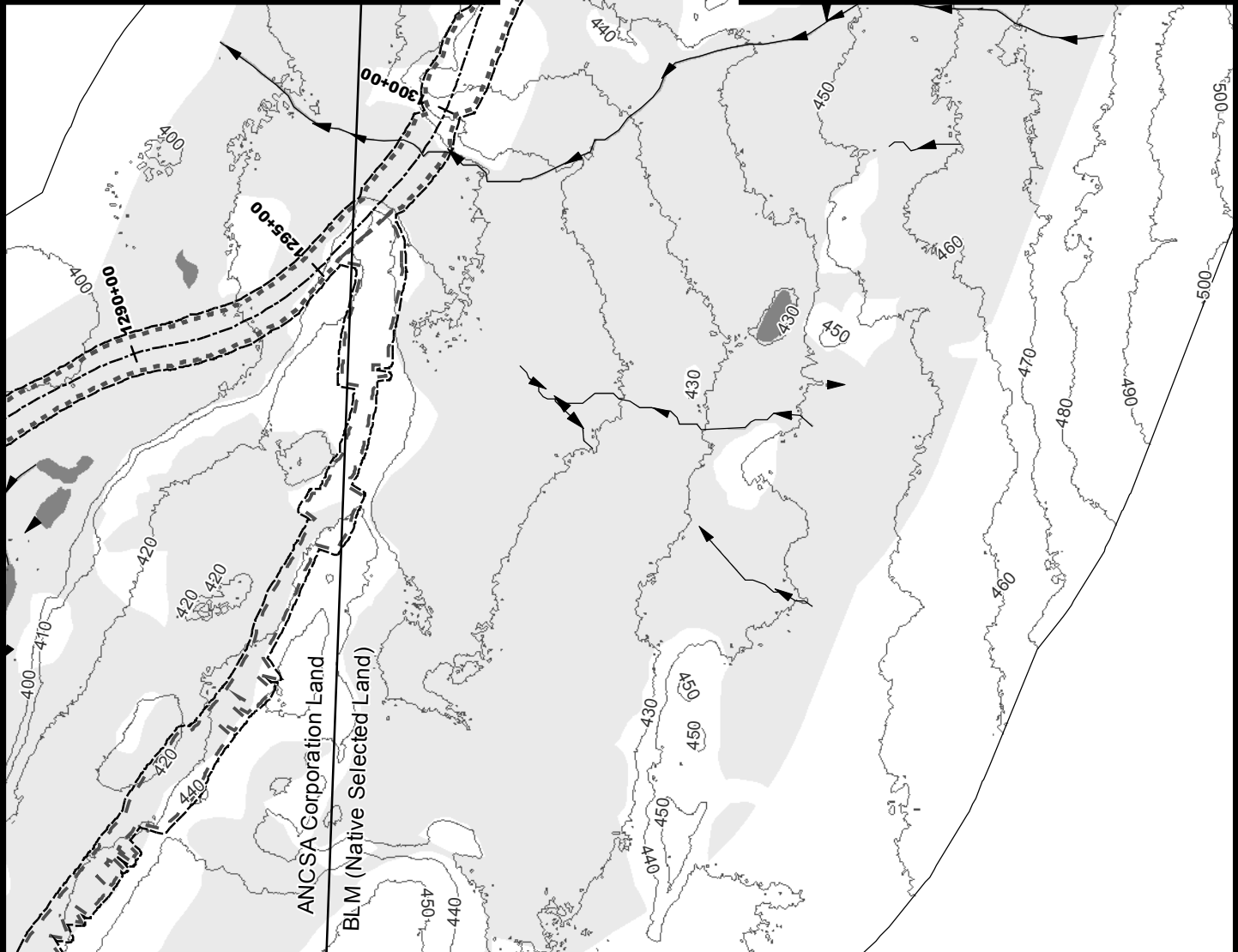
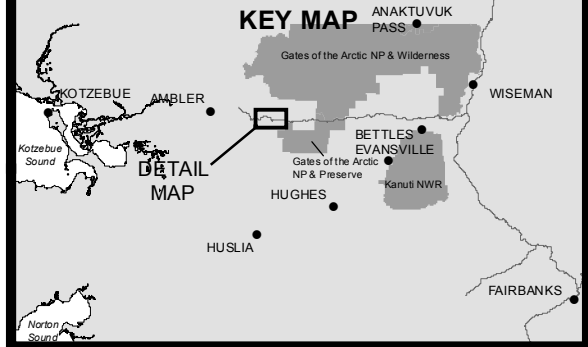
DATE: 6/17/2016

MAP SET 1: 54 of 422

DETAIL MAP



KEY MAP



- 10' Contours
- ▶ Stream
- Wetland
- Water
- Stream
- Daylight Limits
- Access Road
- Temporary Impacts

0 200 400
Feet



ACOE PERMIT: POA-2013-396

PLAN VIEW MAPS

APPLICANT: Alaska Industrial Development
and Export Authority (AIDEA)

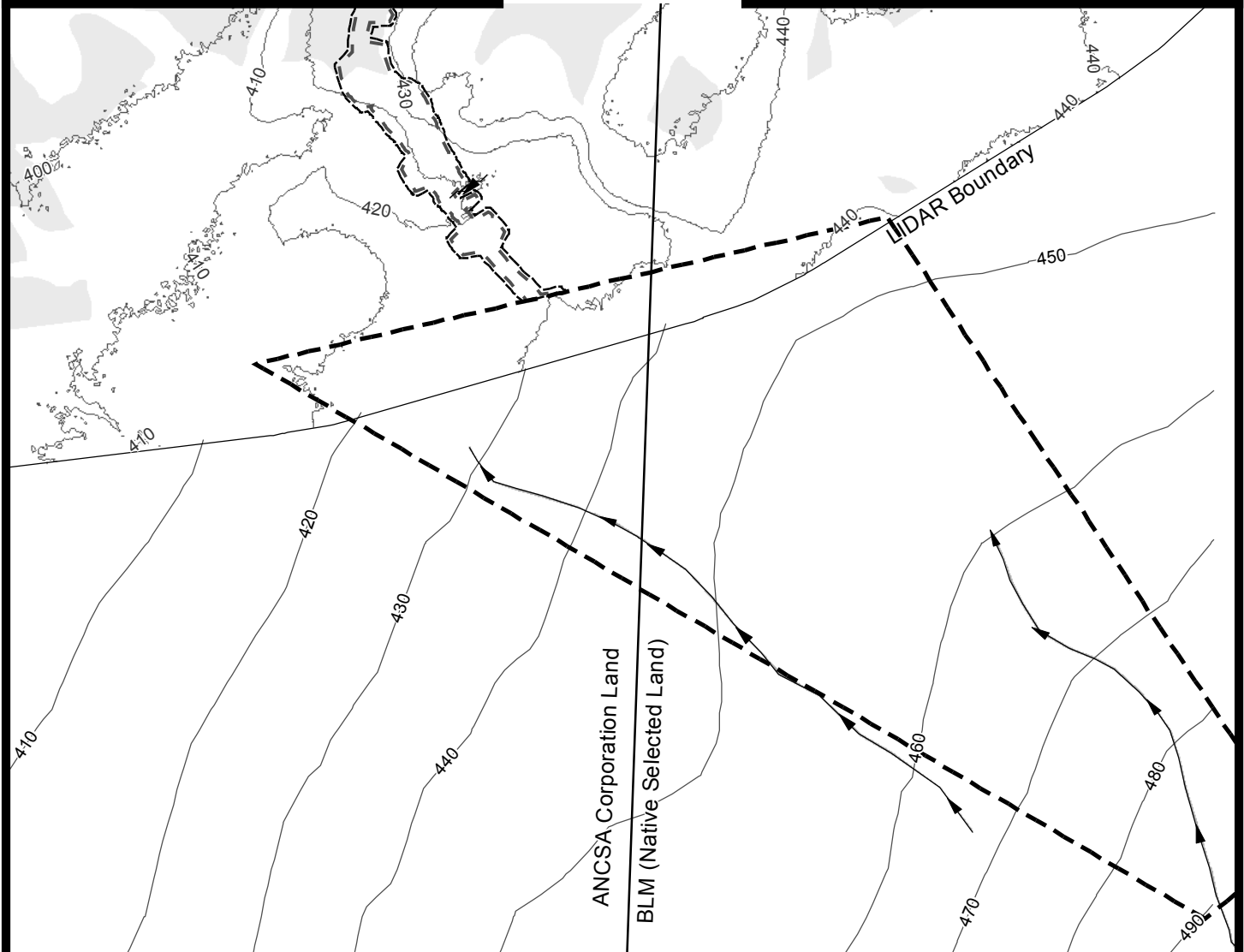
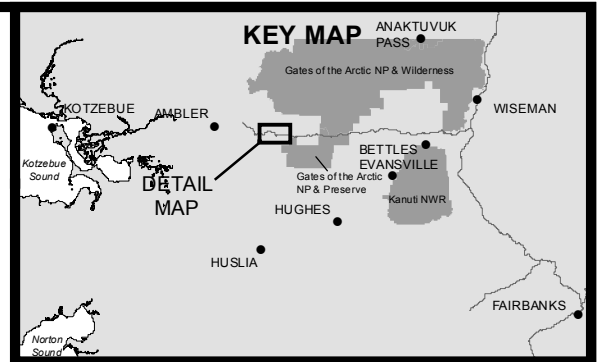
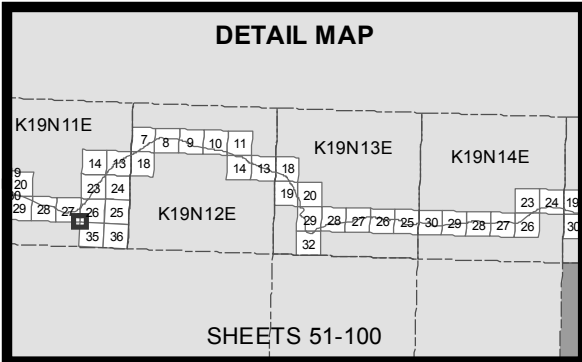
PROJECT: Ambler Mining District
Industrial Access Project

LOCATION: Ambler Mining District

WATERBODY: Kobuk / Koyukuk / Alatna Rivers

DATE: 6/17/2016

MAP SET 1: 55 of 422



- 10' Contours
- ▶ Stream
- Wetland
- Stream
- Daylight Limits
- Access Road
- Material Site
- Temporary Impacts

0 200 400
Feet



ACOE PERMIT: POA-2013-396

PLAN VIEW MAPS

APPLICANT: Alaska Industrial Development
and Export Authority (AIDEA)

PROJECT: Ambler Mining District
Industrial Access Project

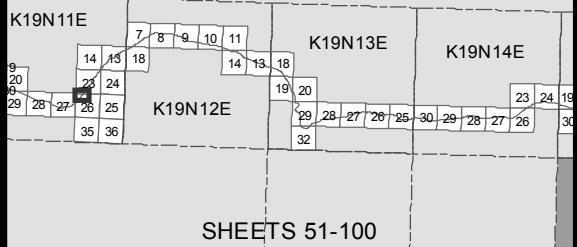
LOCATION: Ambler Mining District

WATERBODY: Kobuk / Koyukuk / Alatna Rivers

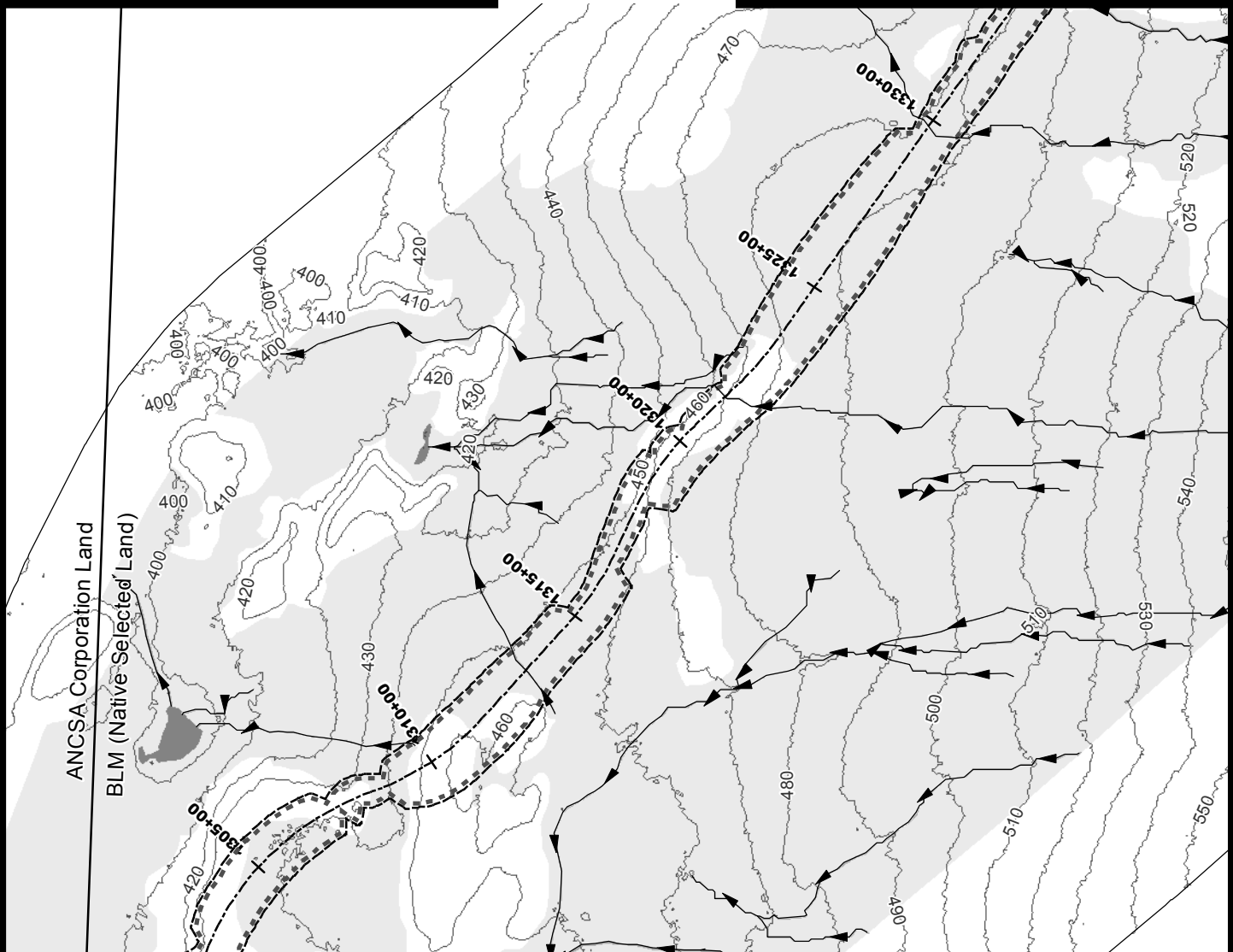
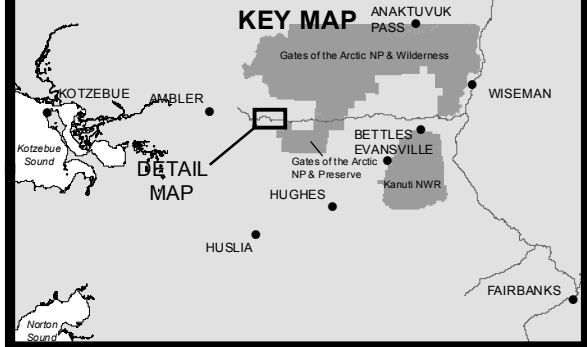
DATE: 6/17/2016

MAP SET 1: 56 of 422

DETAIL MAP



KEY MAP



- 10' Contours
- ▶ Stream
- Wetland
- Water
- Stream
- Daylight Limits
- Temporary Impacts

0 200 400
Feet



ACOE PERMIT: POA-2013-396

PLAN VIEW MAPS

APPLICANT: Alaska Industrial Development
and Export Authority (AIDEA)

PROJECT: Ambler Mining District
Industrial Access Project

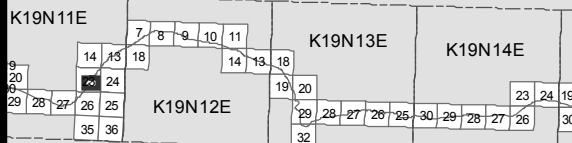
LOCATION: Ambler Mining District

WATERBODY: Kobuk / Koyuk / Alatna Rivers

DATE: 6/17/2016

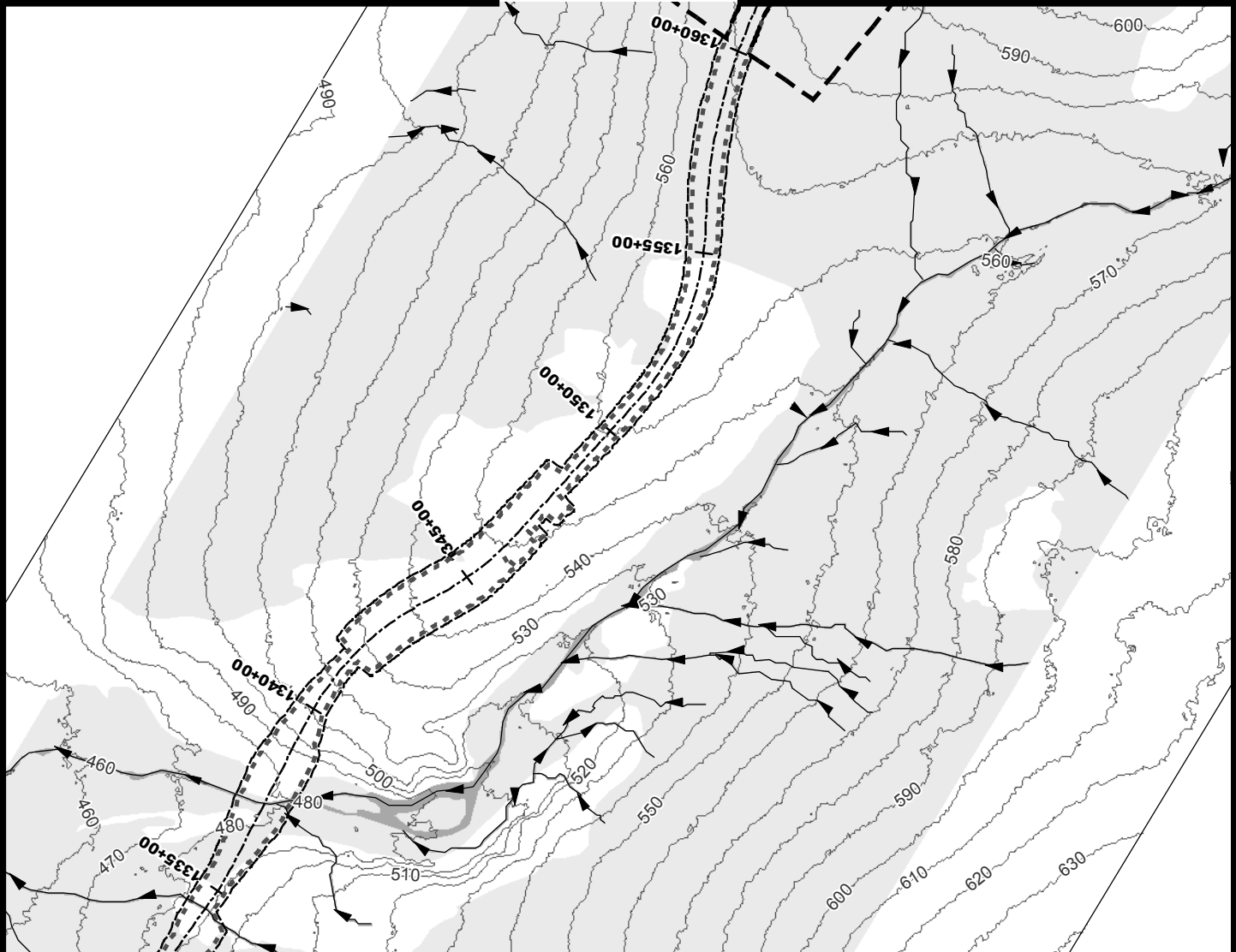
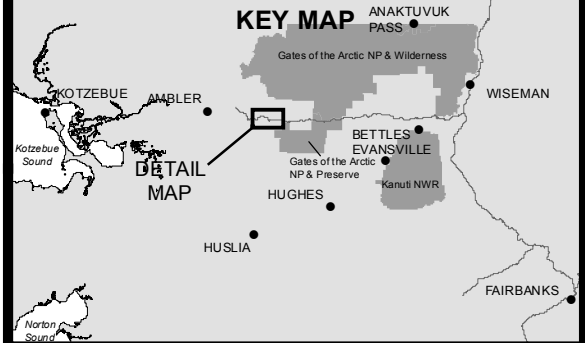
MAP SET 1: 57 of 422

DETAIL MAP



SHEETS 51-100

KEY MAP



- 10' Contours
- ▶ Stream
- Wetland
- Stream
- Daylight Limits
- Material Site
- Temporary Impacts

0 200 400
Feet



ACOE PERMIT: POA-2013-396

PLAN VIEW MAPS

APPLICANT: Alaska Industrial Development
and Export Authority (AIDEA)

PROJECT: Ambler Mining District
Industrial Access Project

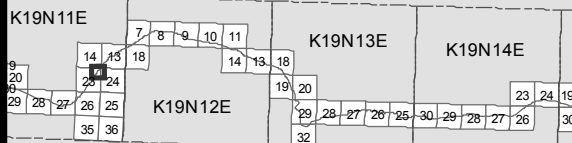
LOCATION: Ambler Mining District

WATERBODY: Kobuk / Koyukuk / Alatna Rivers

DATE: 6/17/2016

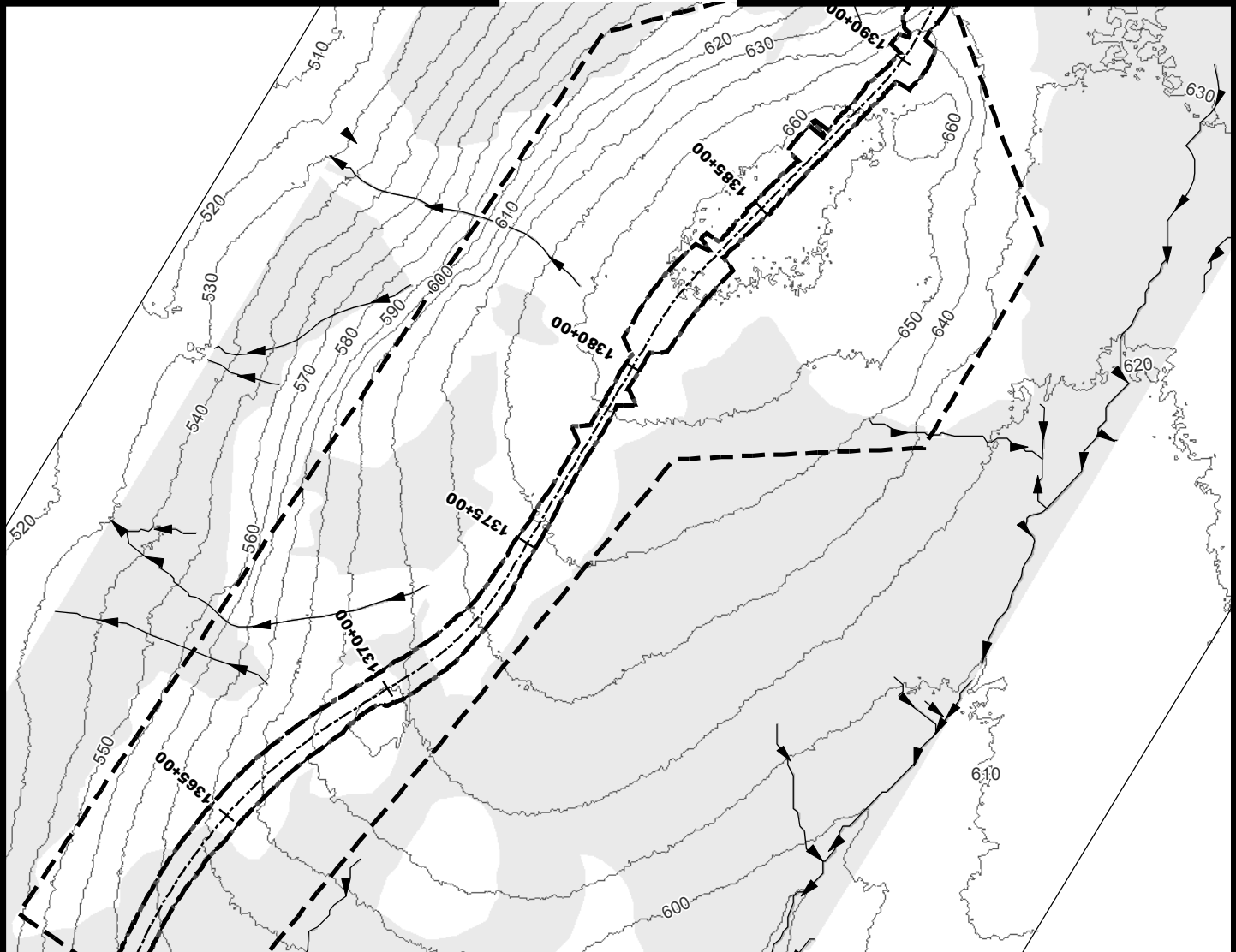
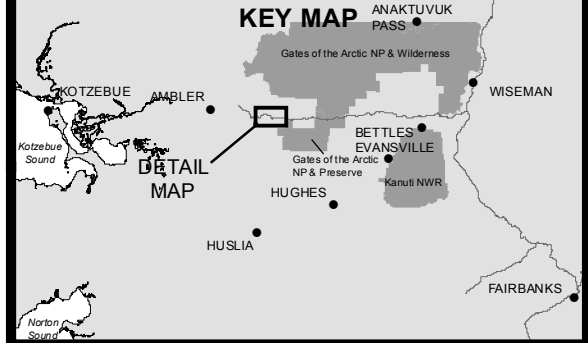
MAP SET 1: 58 of 422

DETAIL MAP



SHEETS 51-100

KEY MAP



- 10' Contours
- ▶ Stream
- Wetland
- Stream
- Daylight Limits
- Material Site
- Temporary Impacts

0 200 400
Feet



ACOE PERMIT: POA-2013-396

PLAN VIEW MAPS

APPLICANT: Alaska Industrial Development
and Export Authority (AIDEA)

PROJECT: Ambler Mining District
Industrial Access Project

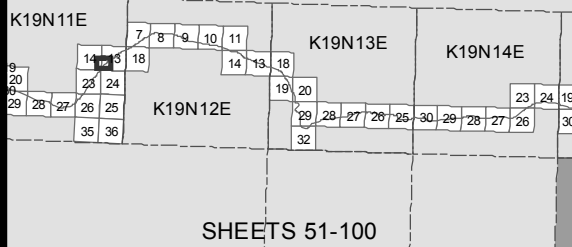
LOCATION: Ambler Mining District

WATERBODY: Kobuk / Koyukuk / Alatna Rivers

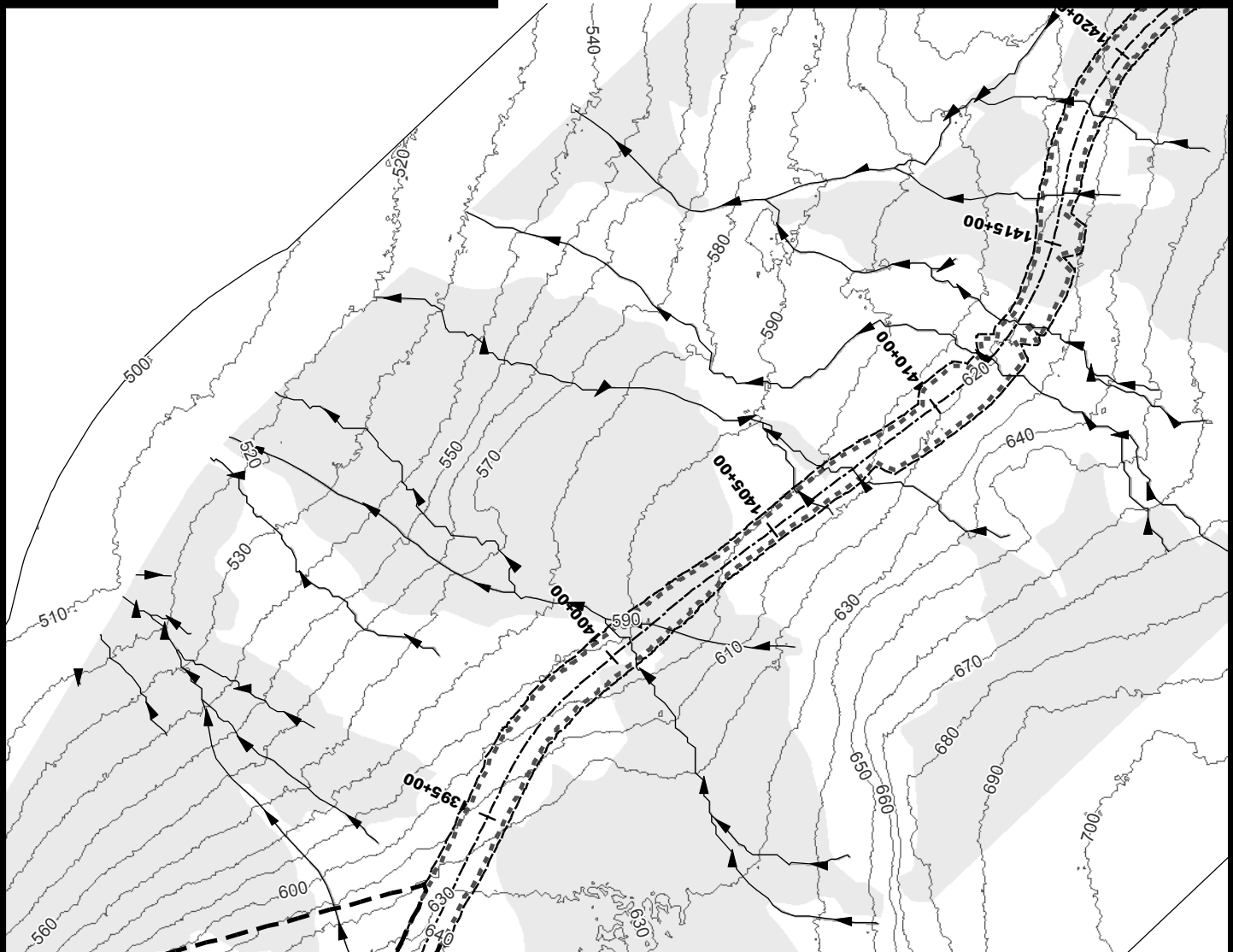
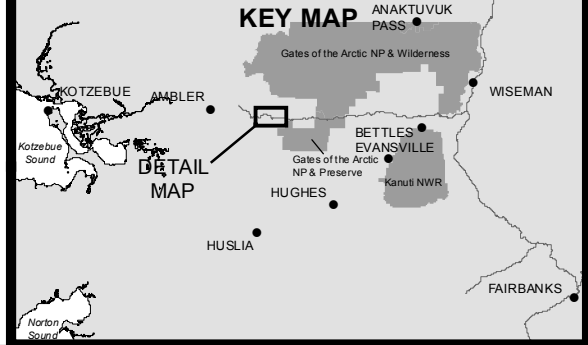
DATE: 6/17/2016

MAP SET 1: 59 of 422

DETAIL MAP



KEY MAP



- 10' Contours
- ▶ Stream
- Wetland
- Stream
- Daylight Limits
- Material Site
- Temporary Impacts

0 200 400
Feet



ACOE PERMIT: POA-2013-396

PLAN VIEW MAPS

APPLICANT: Alaska Industrial Development
and Export Authority (AIDEA)

PROJECT: Ambler Mining District
Industrial Access Project

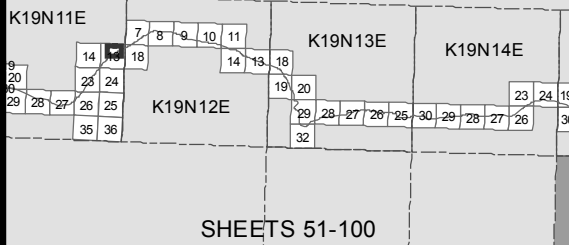
LOCATION: Ambler Mining District

WATERBODY: Kobuk / Koyukuk / Alatna Rivers

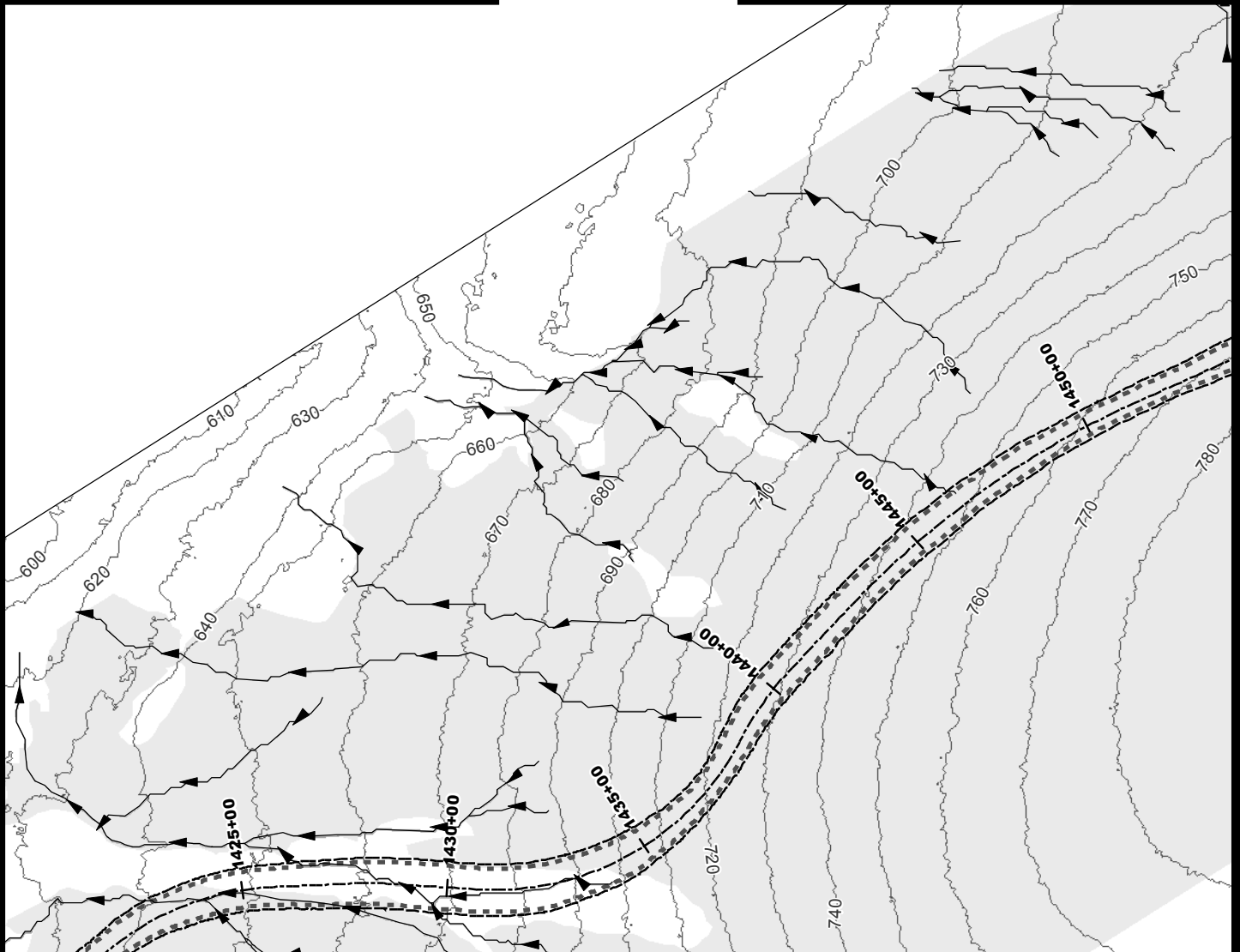
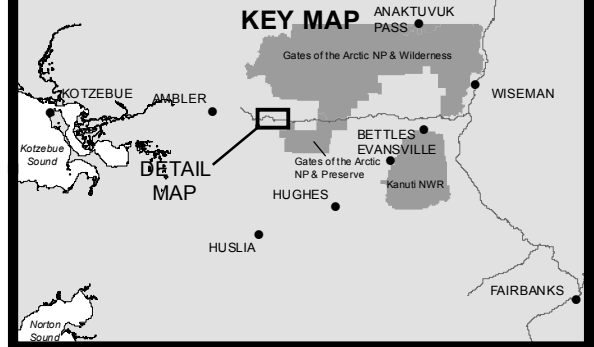
DATE: 6/17/2016

MAP SET 1: 60 of 422

DETAIL MAP



KEY MAP



- 10' Contours
- ▶ Stream
- Wetland
- Stream
- Daylight Limits
- Temporary Impacts

0 200 400
Feet



ACOE PERMIT: POA-2013-396

PLAN VIEW MAPS

APPLICANT: Alaska Industrial Development
and Export Authority (AIDEA)

PROJECT: Ambler Mining District
Industrial Access Project

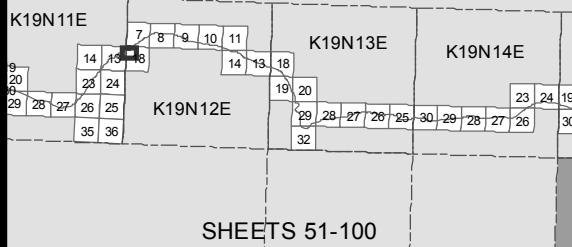
LOCATION: Ambler Mining District

WATERBODY: Kobuk / Koyukuk / Alatna Rivers

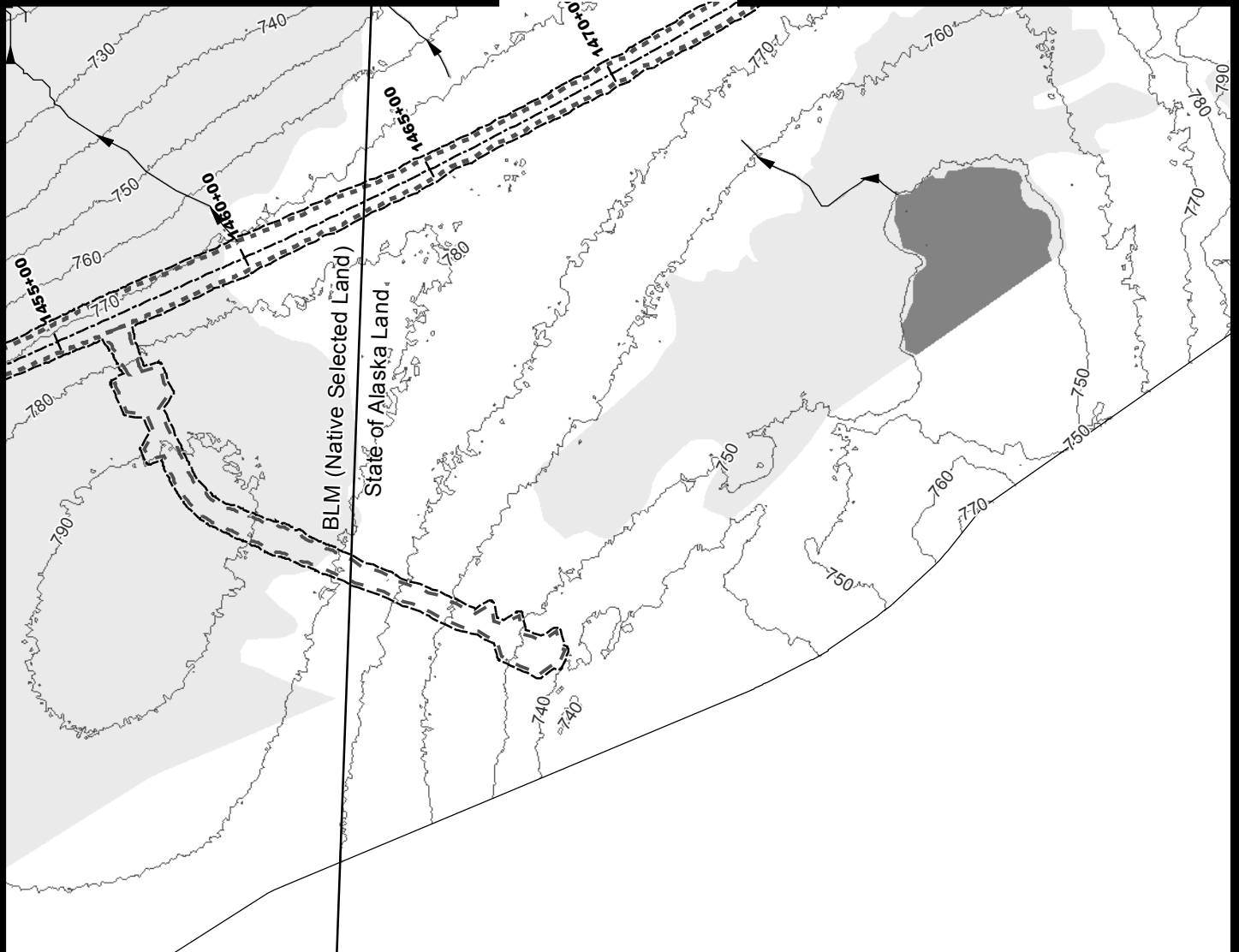
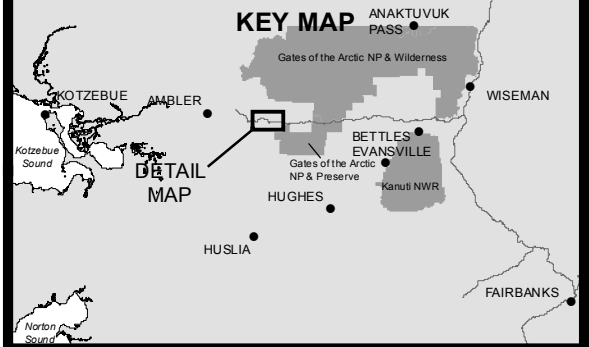
DATE: 6/17/2016

MAP SET 1: 61 of 422

DETAIL MAP



KEY MAP



- 10' Contours
- ▶ Stream
- Wetland
- Water
- Stream
- Daylight Limits
- Access Road
- Temporary Impacts



ACOE PERMIT: POA-2013-396

PLAN VIEW MAPS

APPLICANT: Alaska Industrial Development and Export Authority (AIDEA)

PROJECT: Ambler Mining District Industrial Access Project

LOCATION: Ambler Mining District

WATERBODY: Kobuk / Koyukuk / Alatna Rivers

DATE: 6/17/2016

MAP SET 1: 62 of 422

DETAIL MAP

K19N11E

7 8 9 10 11

14 15 18

13 14 18

K19N13E

K19N14E

19 20

23 24

29 28 27 26 25 30 29 28 27 26

K19N12E

29 32

23 24 19

30

SHEETS 51-100

DETAIL MAP

K19N11E

7 8 9 10 11

14 15 18

13 14 18

K19N13E

K19N14E

19 20

23 24

29 28 27 26 25 30 29 28 27 26

K19N12E

29 32

35 36

SHEETS 51-100

KEY MAP

Anaktuvuk Pass

Gates of the Arctic NP & Wilderness

WISAMAN

KOTZEBUE

AMBLER

Kotzebue Sound

DETAIL MAP

BETTLES

EVANSVILLE

Gates of the Arctic NP & Preserve

HUGHES

Kanuti NWR

HUSLIA

FAIRBANKS

Norton Sound

KEY MAP

ANAKTUVUK PASS

Gates of the Arctic NP & Wilderness

WISEMAN

KOTZEBUE

AMBLER

Kotzebue Sound

DETAIL MAP

BETTLES

EVANSVILLE

Gates of the Arctic NP & Preserve

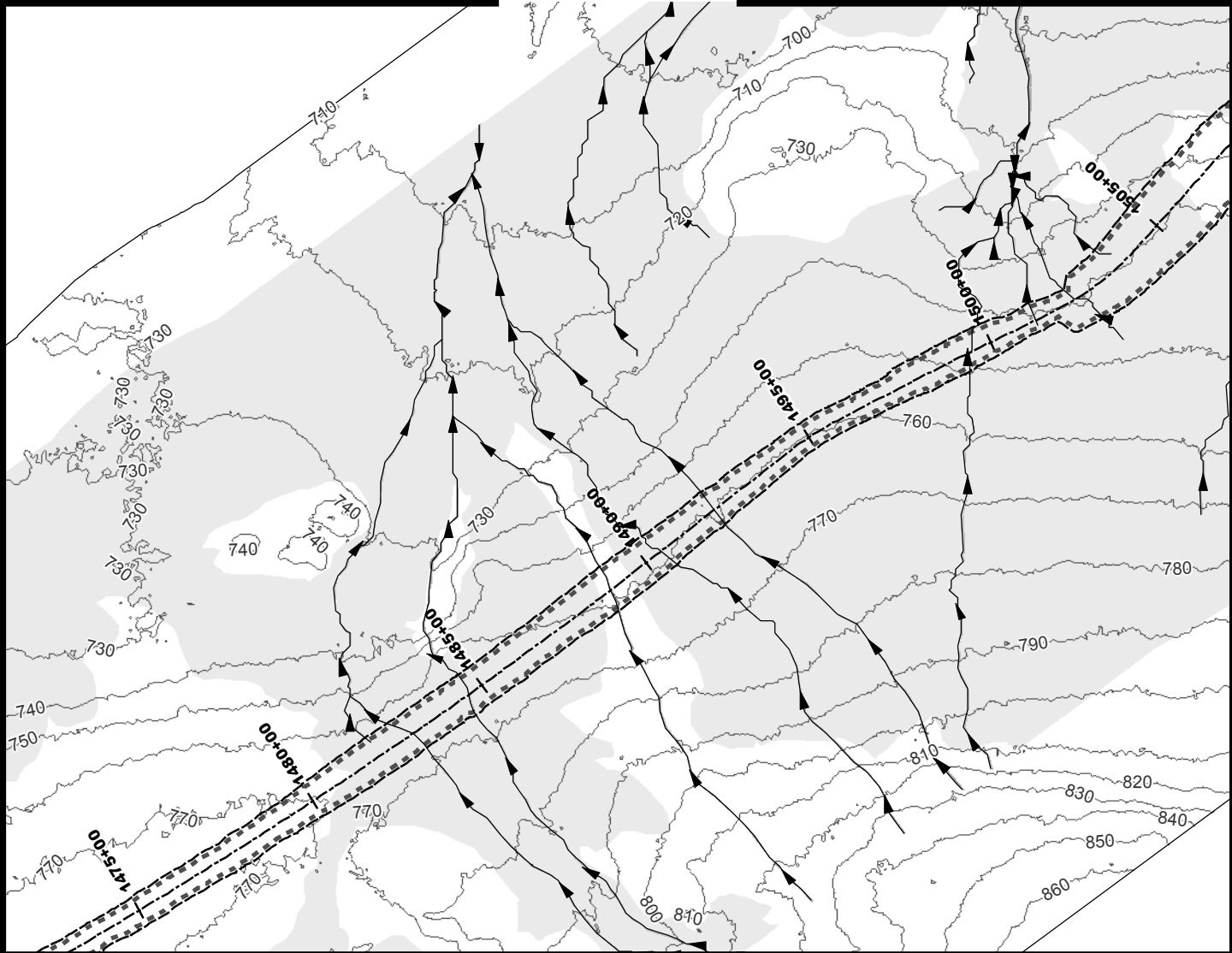
HUGHES







Kanuti NWR

HUSLIA

FAIRBANKS

Norton Sound



-  10' Contours
 Stream
 Wetland
 Stream
 Daylight Limits
 Temporary Impacts

ACOE PERMIT: POA-2013-396

PLAN VIEW MAPS

APPLICANT: Alaska Industrial Development
and Export Authority (AIDEA)

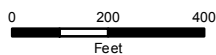
PROJECT: Ambler Mining District
Industrial Access Project

LOCATION: Ambler Mining District

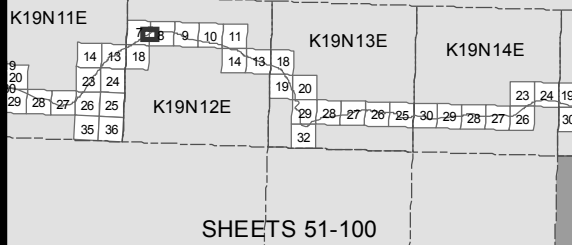
WATERBODY: Kobuk / Koyukuk / Alatna Rivers

DATE: 6/17/2016

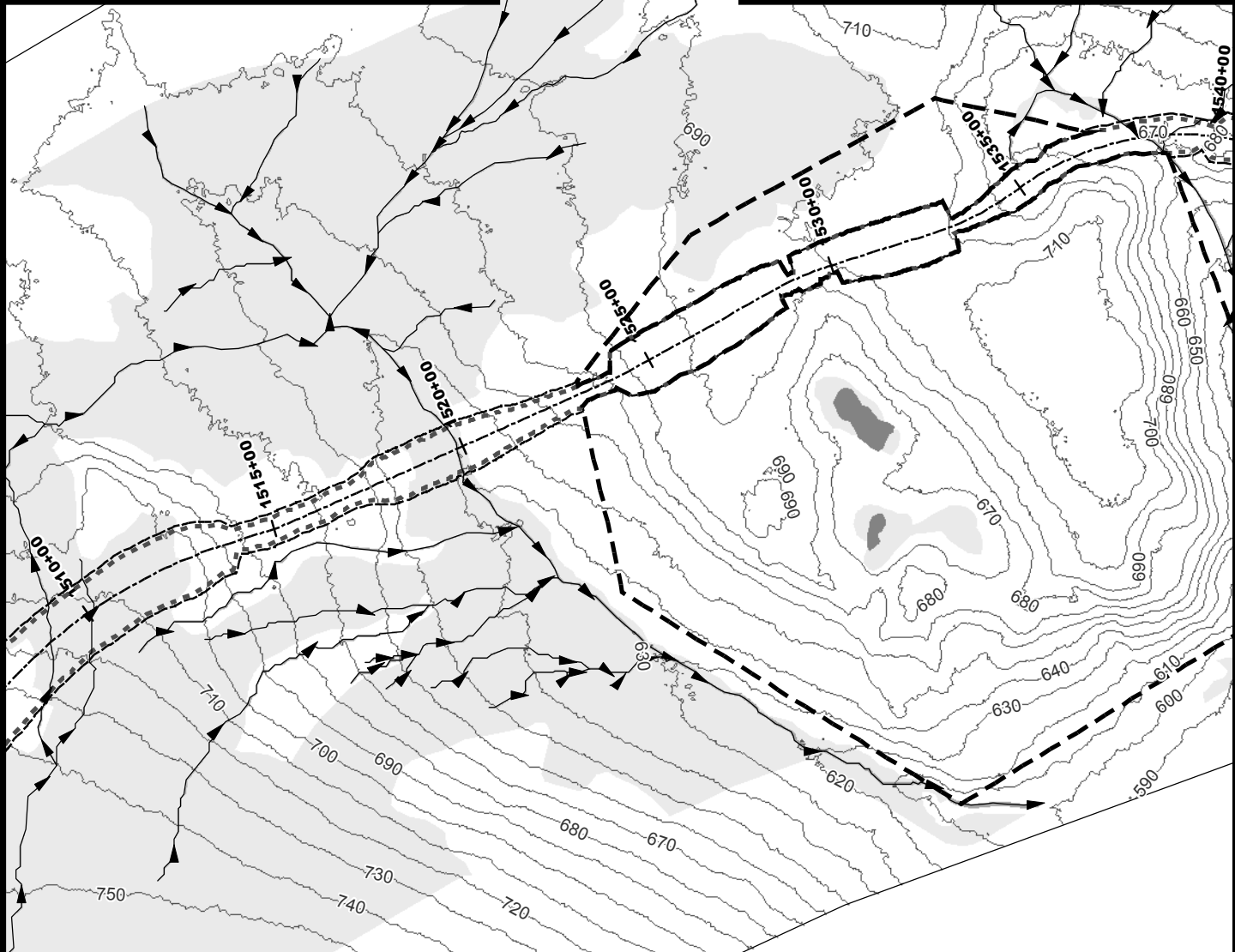
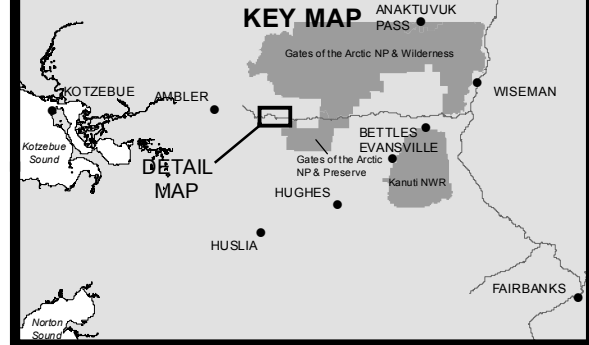
MAP SET 1: 63 of 422



DETAIL MAP



KEY MAP



- 10' Contours
- Stream
- Wetland
- Water
- Stream
- ⋯ Daylight Limits
- ⌈ Material Site
- ⌈ Temporary Impacts

0 200 400
Feet



ACOE PERMIT: POA-2013-396

PLAN VIEW MAPS

APPLICANT: Alaska Industrial Development
and Export Authority (AIDEA)

PROJECT: Ambler Mining District
Industrial Access Project

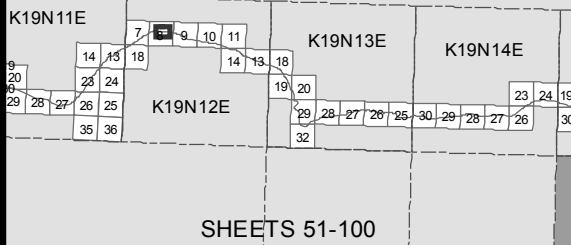
LOCATION: Ambler Mining District

WATERBODY: Kobuk / Koyukuk / Alatna Rivers

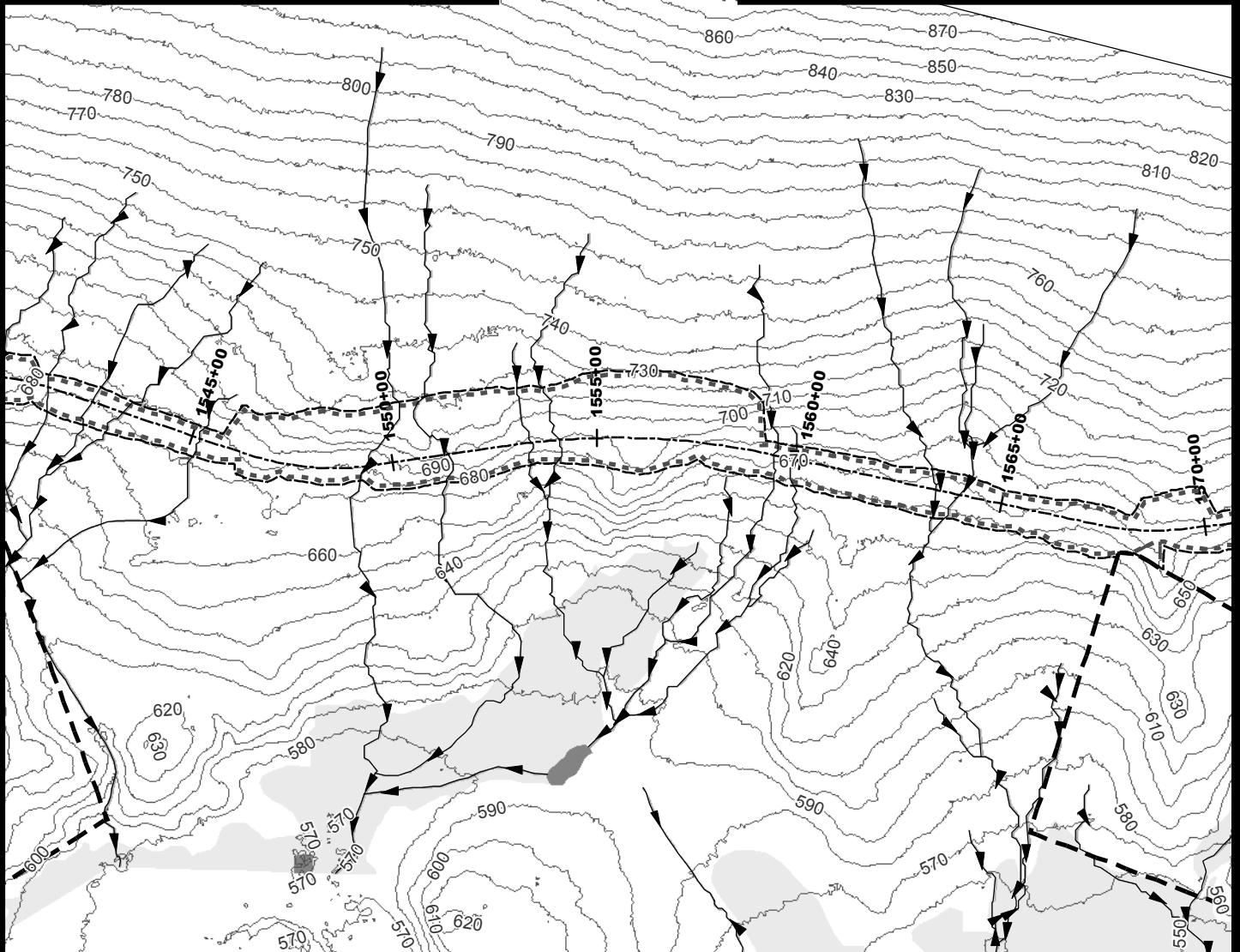
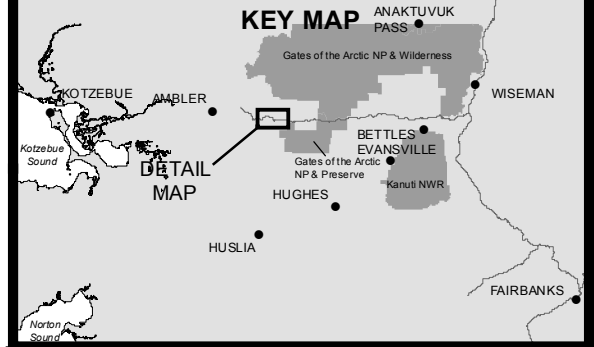
DATE: 6/17/2016

MAP SET 1: 64 of 422

DETAIL MAP



KEY MAP



- 10' Contours
- ▶ Stream
- Wetland
- Water
- Stream
- Daylight Limits
- Access Road
- Material Site
- Temporary Impacts

0 200 400
Feet



ACOE PERMIT: POA-2013-396

PLAN VIEW MAPS

APPLICANT: Alaska Industrial Development
and Export Authority (AIDEA)

PROJECT: Ambler Mining District
Industrial Access Project

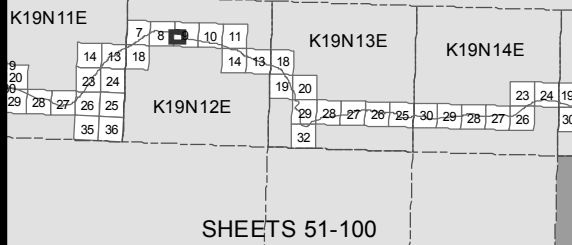
LOCATION: Ambler Mining District

WATERBODY: Kobuk / Koyukuk / Alatna Rivers

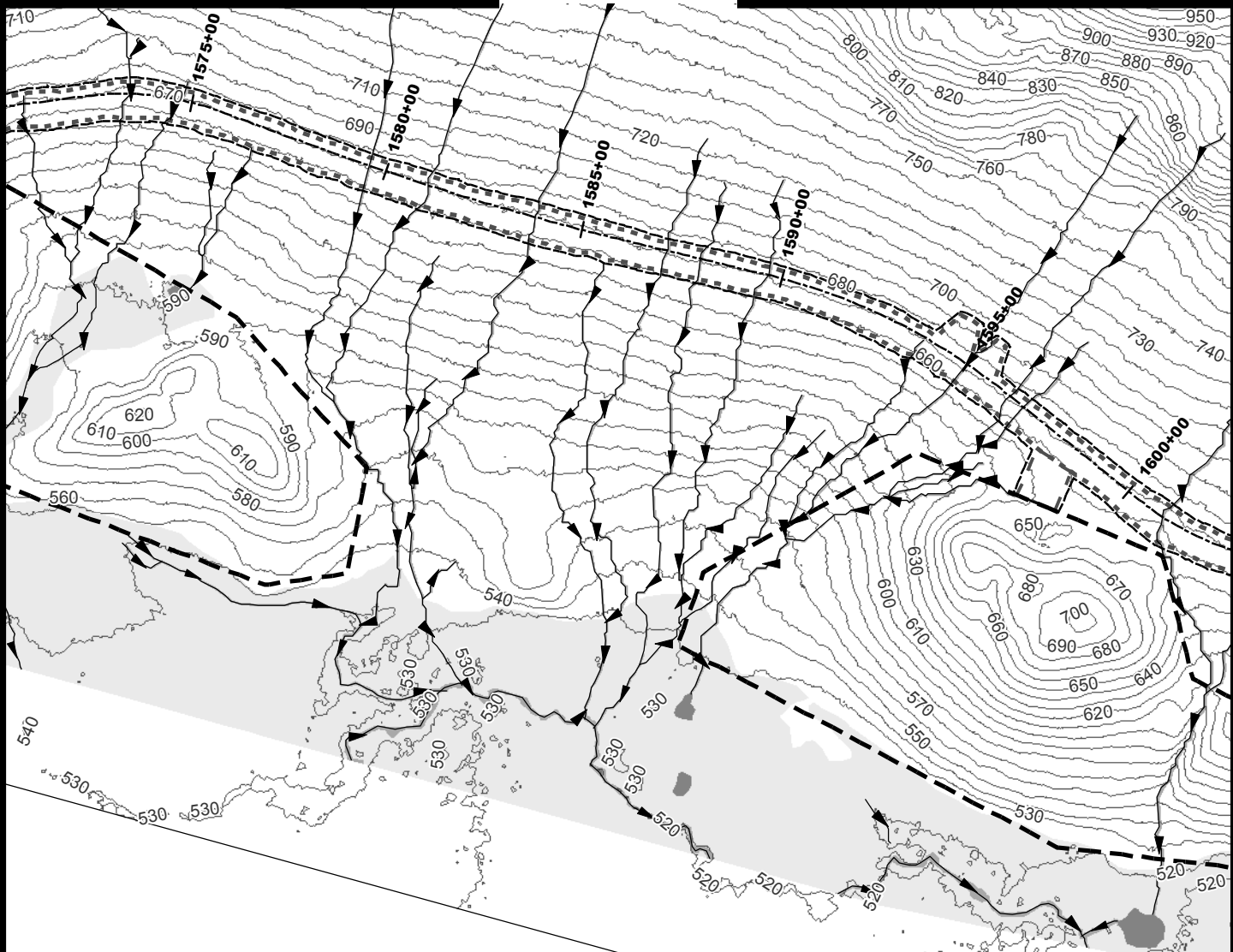
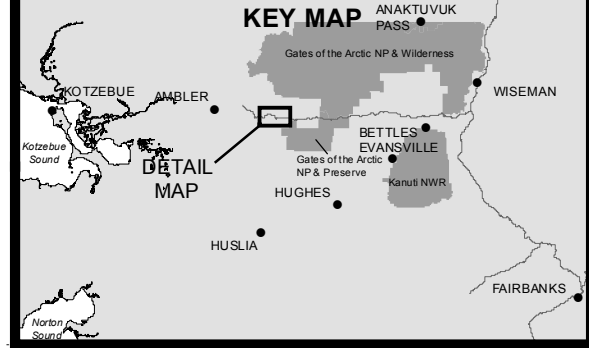
DATE: 6/17/2016

MAP SET 1: 65 of 422

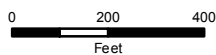
DETAIL MAP



KEY MAP



- 10' Contours
- ▶ Stream
- Wetland
- Water
- Stream
- Daylight Limits
- Access Road
- Material Site
- Temporary Impacts



ACOE PERMIT: POA-2013-396

PLAN VIEW MAPS

APPLICANT: Alaska Industrial Development
and Export Authority (AIDEA)

PROJECT: Ambler Mining District
Industrial Access Project

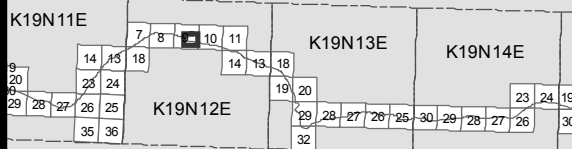
LOCATION: Ambler Mining District

WATERBODY: Kobuk / Koyukuk / Alatna Rivers

DATE: 6/17/2016

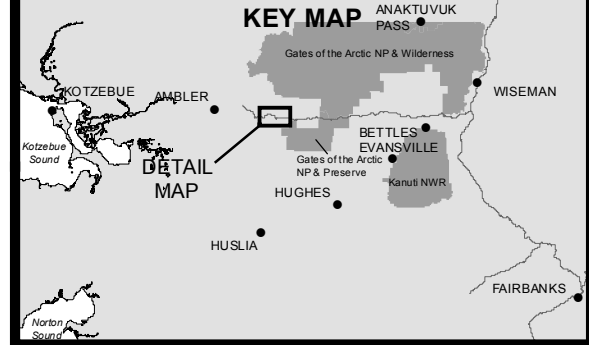
MAP SET 1: 66 of 422

DETAIL MAP



SHEETS 51-100

KEY MAP



- 10' Contours
- ▶ Stream
- Wetland
- Water
- Stream
- Daylight Limits
- Material Site
- Temporary Impacts

0 200 400
Feet



ACOE PERMIT: POA-2013-396

PLAN VIEW MAPS

APPLICANT: Alaska Industrial Development
and Export Authority (AIDEA)

PROJECT: Ambler Mining District
Industrial Access Project

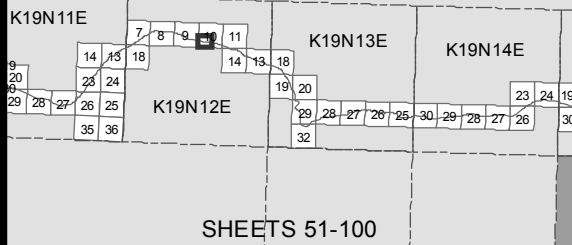
LOCATION: Ambler Mining District

WATERBODY: Kobuk / Koyukuk / Alatna Rivers


DATE: 6/17/2016

MAP SET 1: 67 of 422

DETAIL MAP



KEY MAP



ACOE PERMIT: POA-2013-396

PLAN VIEW MAPS

APPLICANT: Alaska Industrial Development and Export Authority (AIDEA)

PROJECT: Ambler Mining District Industrial Access Project

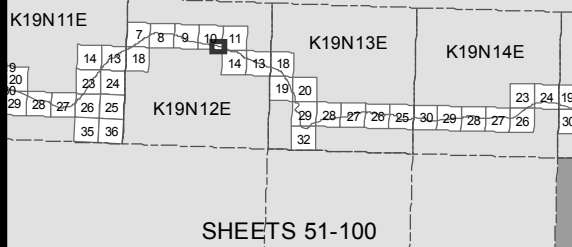
LOCATION: Ambler Mining District

WATERBODY: Kobuk / Koyukuk / Alatna Rivers

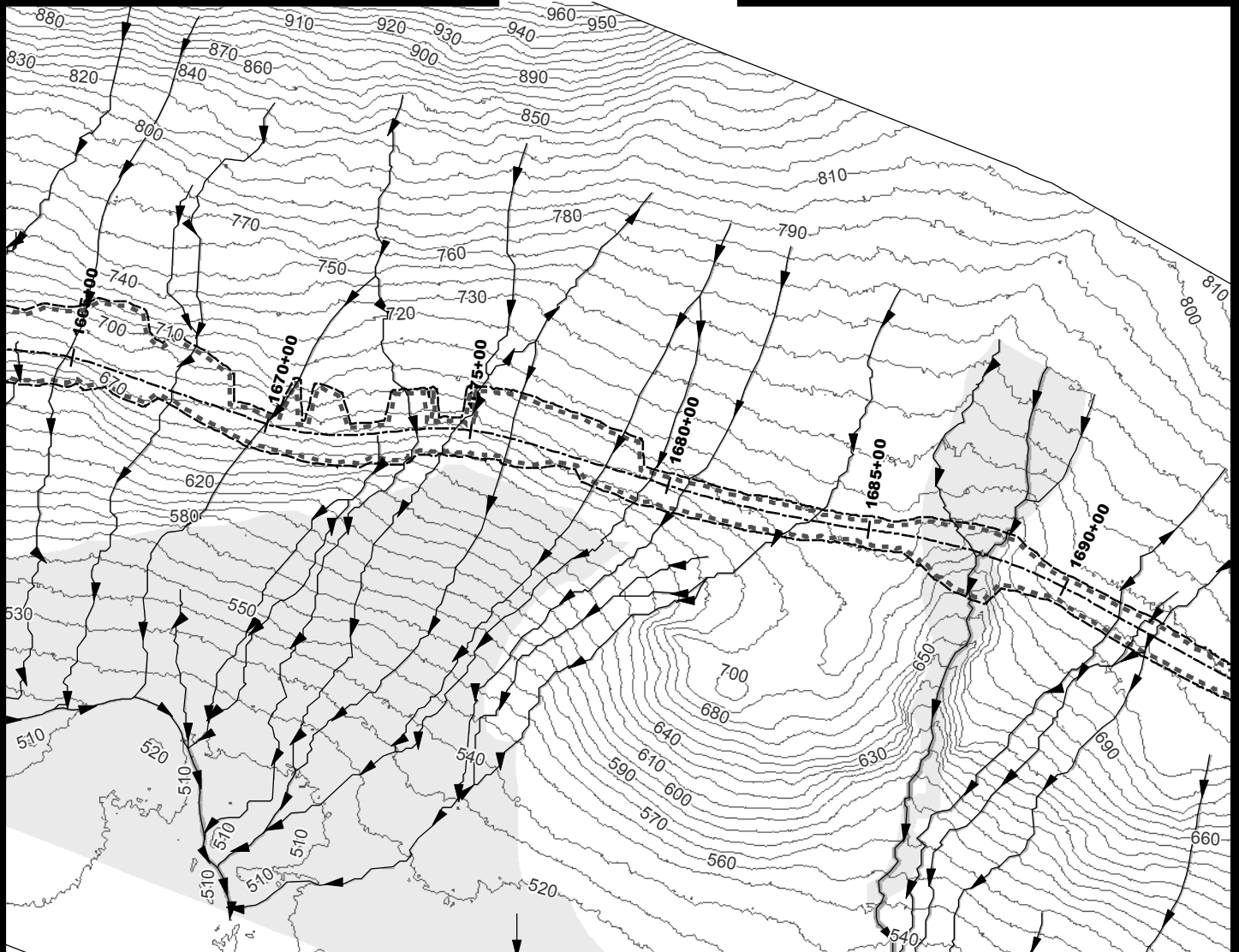
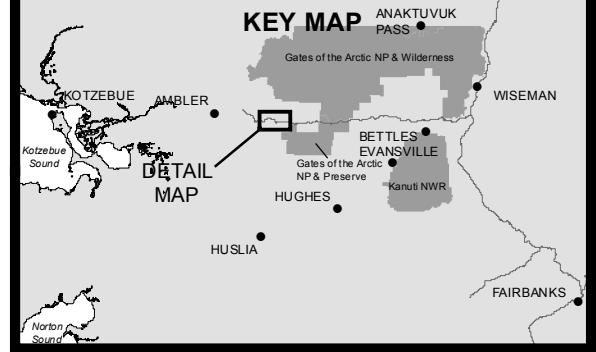
DATE: 6/17/2016

MAP SET 1: 68 of 422

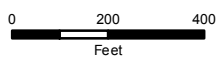
DETAIL MAP



KEY MAP



- 10' Contours
- ▶ Stream
- Wetland
- Stream
- Daylight Limits
- Temporary Impacts



ACOE PERMIT: POA-2013-396

PLAN VIEW MAPS

APPLICANT: Alaska Industrial Development
and Export Authority (AIDEA)

PROJECT: Ambler Mining District
Industrial Access Project

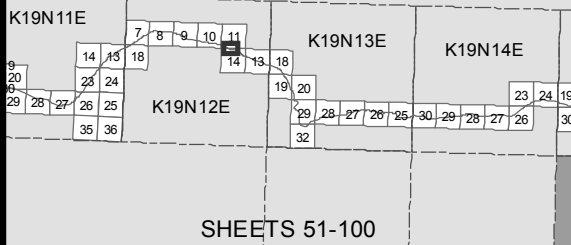
LOCATION: Ambler Mining District

WATERBODY: Kobuk / Koyukuk / Alatna Rivers

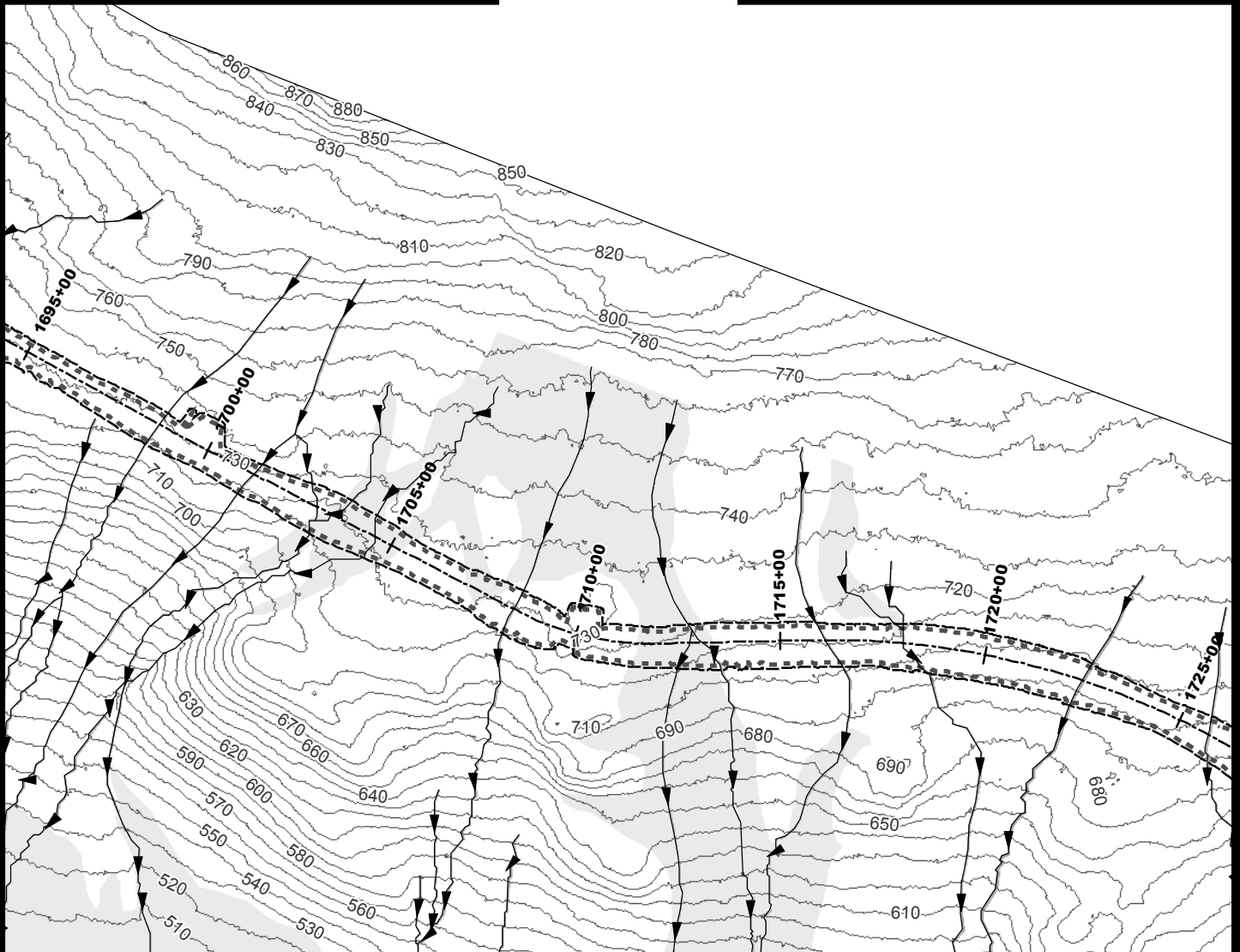
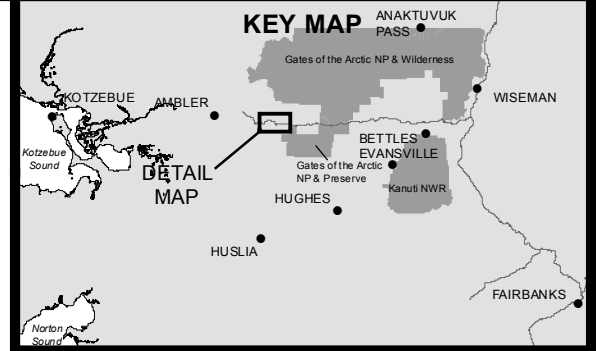
DATE: 6/17/2016

MAP SET 1: 69 of 422

DETAIL MAP



KEY MAP



- 10' Contours
- ▶ Stream
- Wetland
- Stream
- Daylight Limits
- Temporary Impacts

0 200 400
Feet



ACOE PERMIT: POA-2013-396

PLAN VIEW MAPS

APPLICANT: Alaska Industrial Development
and Export Authority (AIDEA)

PROJECT: Ambler Mining District
Industrial Access Project

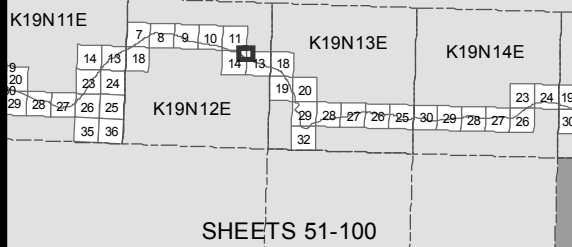
LOCATION: Ambler Mining District

WATERBODY: Kobuk / Koyuk / Alatna Rivers

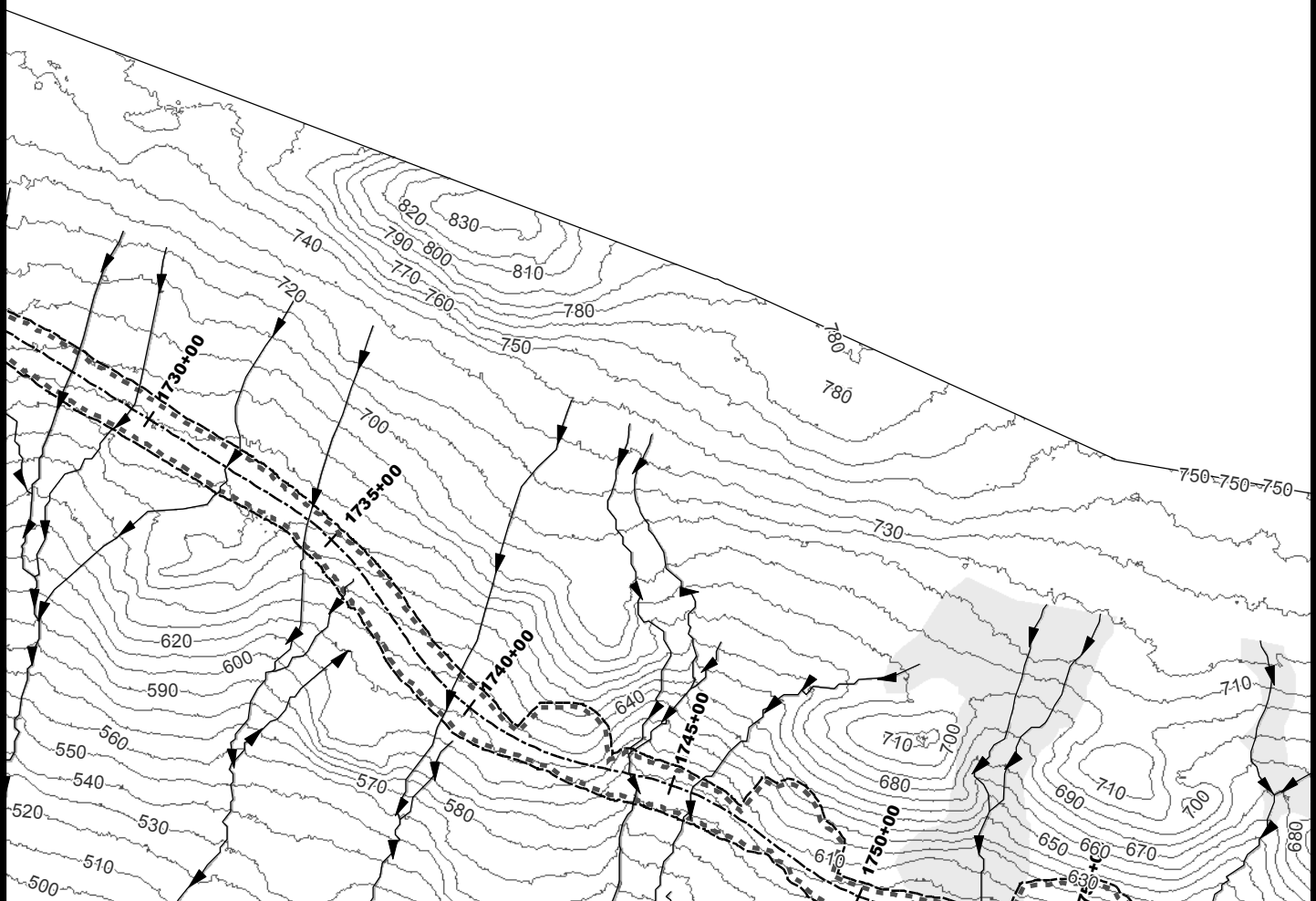
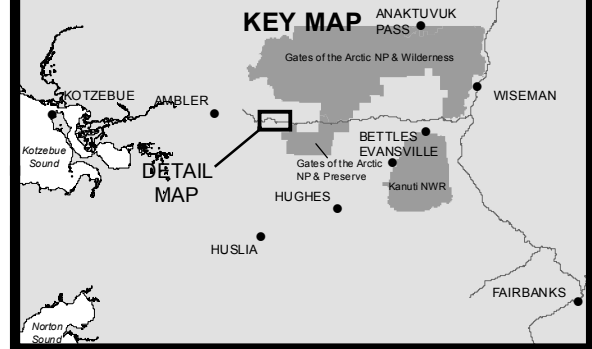
DATE: 6/17/2016

MAP SET 1: 70 of 422

DETAIL MAP



KEY MAP



- 10' Contours
- ▶ Stream
- Wetland
- Stream
- Daylight Limits
- Temporary Impacts

0 200 400
Feet



ACOE PERMIT: POA-2013-396

PLAN VIEW MAPS

APPLICANT: Alaska Industrial Development
and Export Authority (AIDEA)

PROJECT: Ambler Mining District
Industrial Access Project

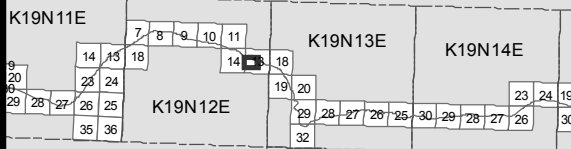
LOCATION: Ambler Mining District

WATERBODY: Kobuk / Koyukuk / Alatna Rivers

DATE: 6/17/2016

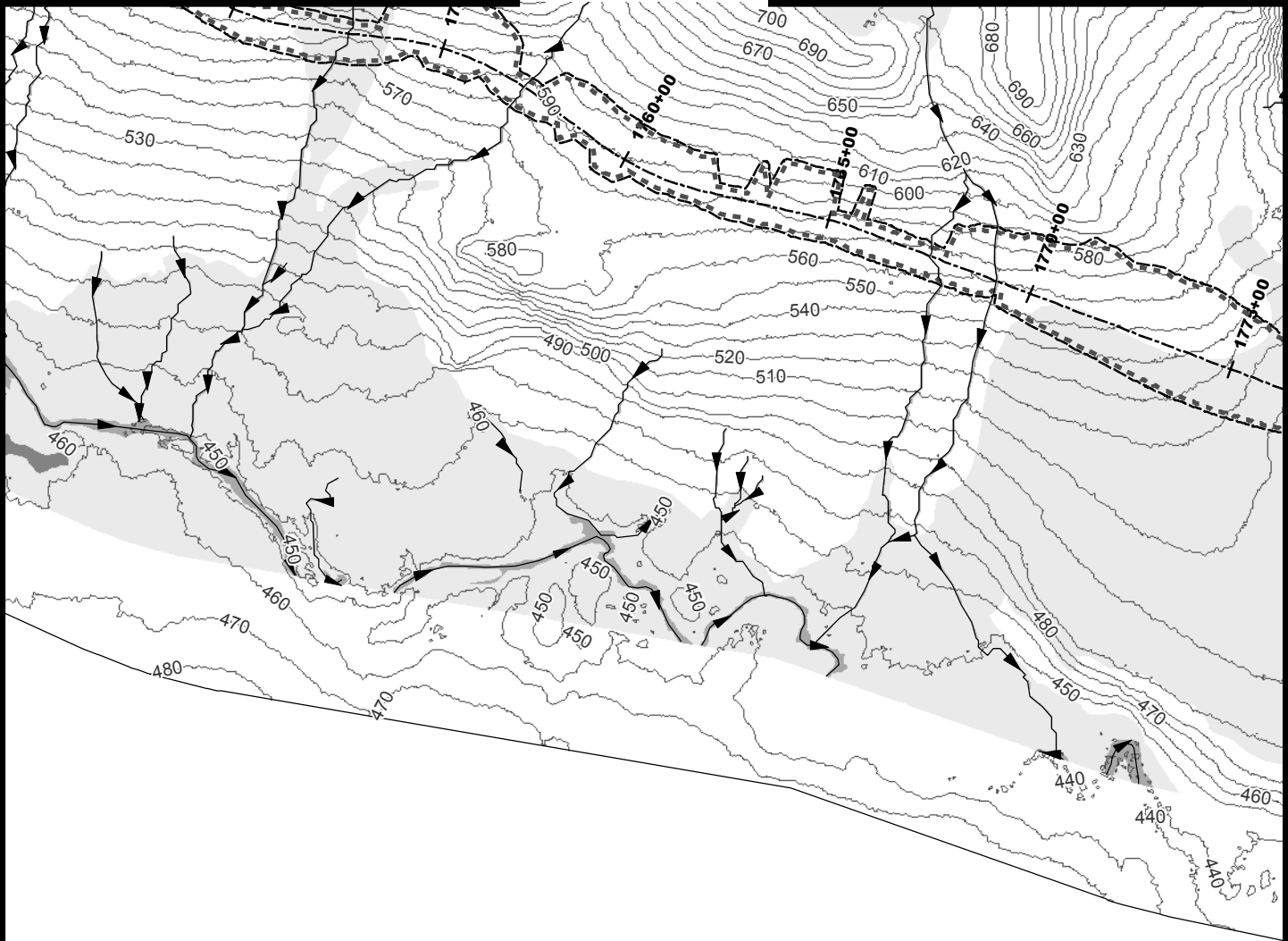
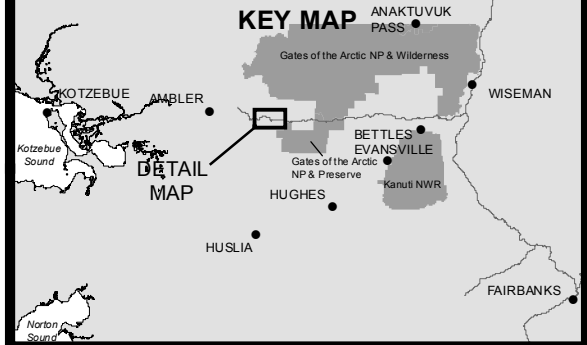
MAP SET 1: 71 of 422

DETAIL MAP



SHEETS 51-100

KEY MAP



- 10' Contours
- ▶ Stream
- Wetland
- Water
- Stream
- Daylight Limits
- Temporary Impacts

0 200 400
Feet



ACOE PERMIT: POA-2013-396

PLAN VIEW MAPS

APPLICANT: Alaska Industrial Development
and Export Authority (AIDEA)

PROJECT: Ambler Mining District
Industrial Access Project

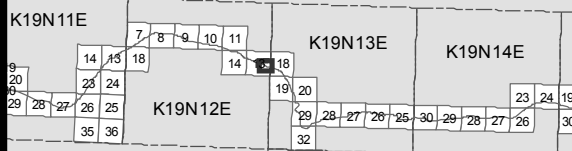
LOCATION: Ambler Mining District

WATERBODY: Kobuk / Koyukuk / Alatna Rivers

DATE: 6/17/2016

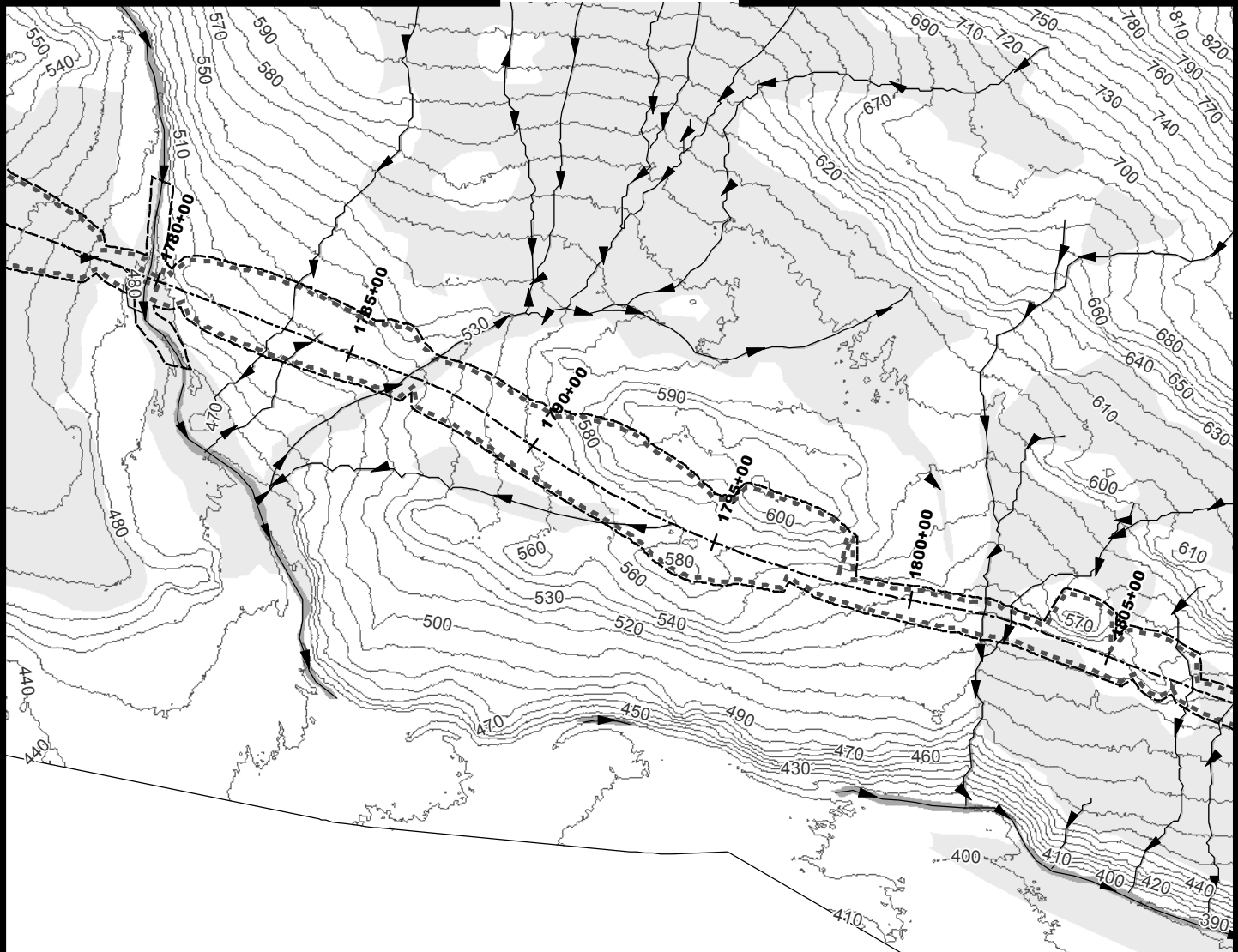
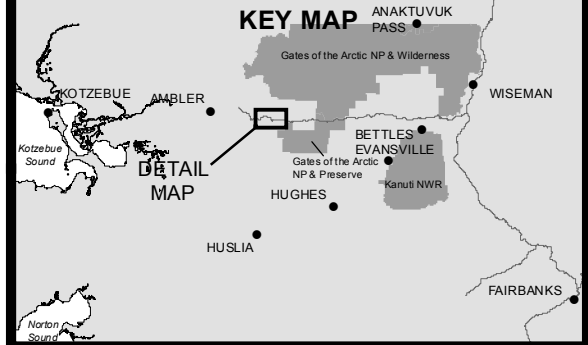
MAP SET 1: 72 of 422

DETAIL MAP



SHEETS 51-100

KEY MAP



- 10' Contours
- ▶ Stream
- Wetland
- Stream
- Daylight Limits
- Temporary Impacts

0 200 400
Feet



ACOE PERMIT: POA-2013-396

PLAN VIEW MAPS

APPLICANT: Alaska Industrial Development
and Export Authority (AIDEA)

PROJECT: Ambler Mining District
Industrial Access Project

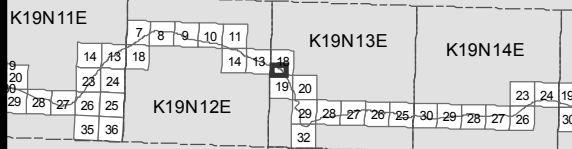
LOCATION: Ambler Mining District

WATERBODY: Kobuk / Koyukuk / Alatna Rivers

DATE: 6/17/2016

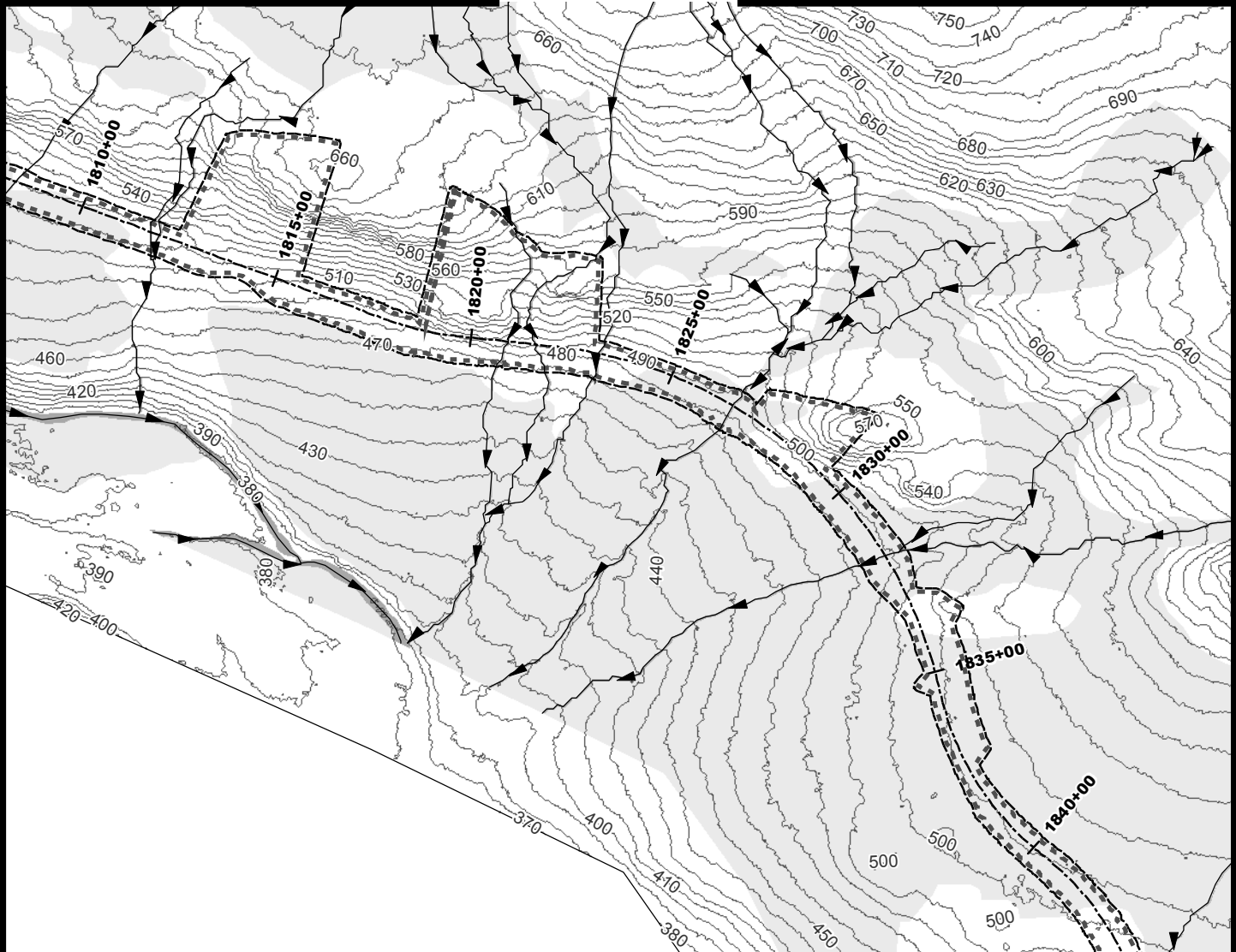
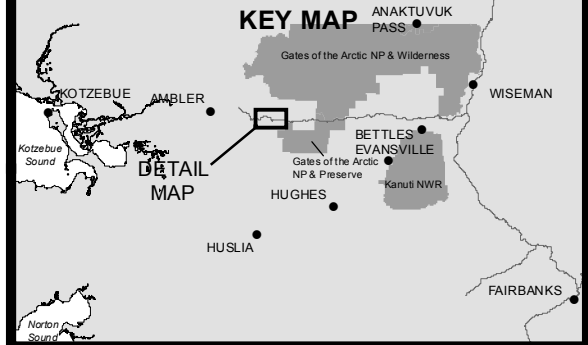
MAP SET 1: 73 of 422

DETAIL MAP



SHEETS 51-100

KEY MAP



- 10' Contours
- ▶ Stream
- Wetland
- Stream
- ⋯ Daylight Limits
- ⋯ Temporary Impacts

0 200 400
Feet



ACOE PERMIT: POA-2013-396

PLAN VIEW MAPS

APPLICANT: Alaska Industrial Development
and Export Authority (AIDEA)

PROJECT: Ambler Mining District
Industrial Access Project

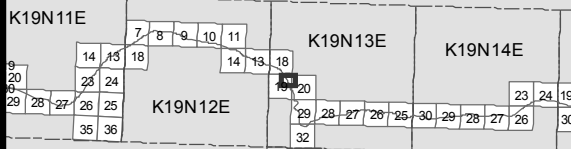
LOCATION: Ambler Mining District

WATERBODY: Kobuk / Koyukuk / Alatna Rivers

DATE: 6/17/2016

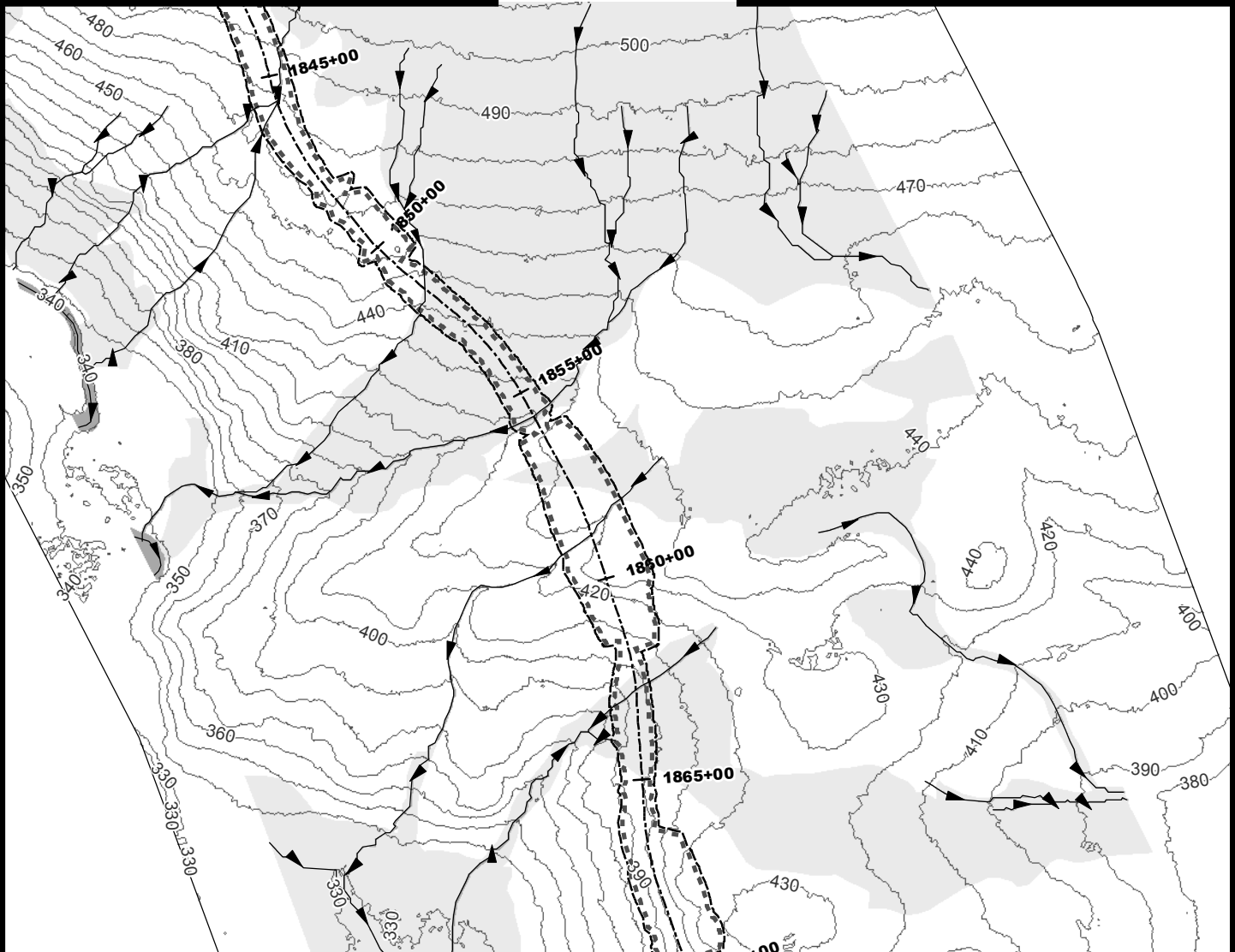
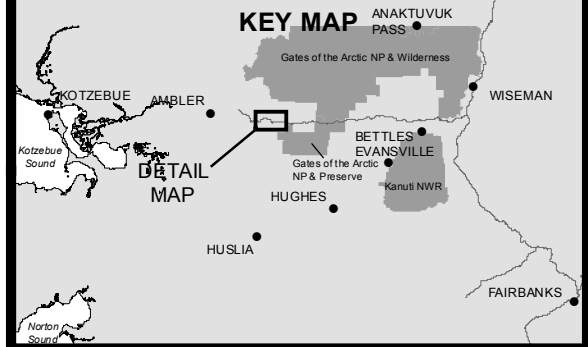
MAP SET 1: 74 of 422

DETAIL MAP



SHEETS 51-100

KEY MAP



- 10' Contours
- ▶ Stream
- Wetland
- Stream
- - - Daylight Limits
- - - Temporary Impacts

0 200 400
Feet



ACOE PERMIT: POA-2013-396

PLAN VIEW MAPS

APPLICANT: Alaska Industrial Development
and Export Authority (AIDEA)

PROJECT: Ambler Mining District
Industrial Access Project

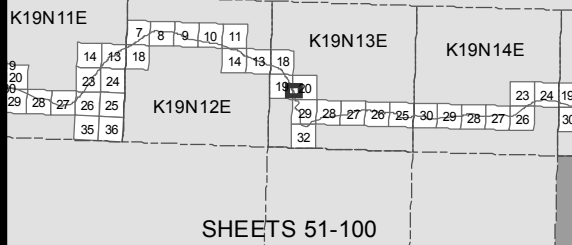
LOCATION: Ambler Mining District

WATERBODY: Kobuk / Koyukuk / Alatna Rivers

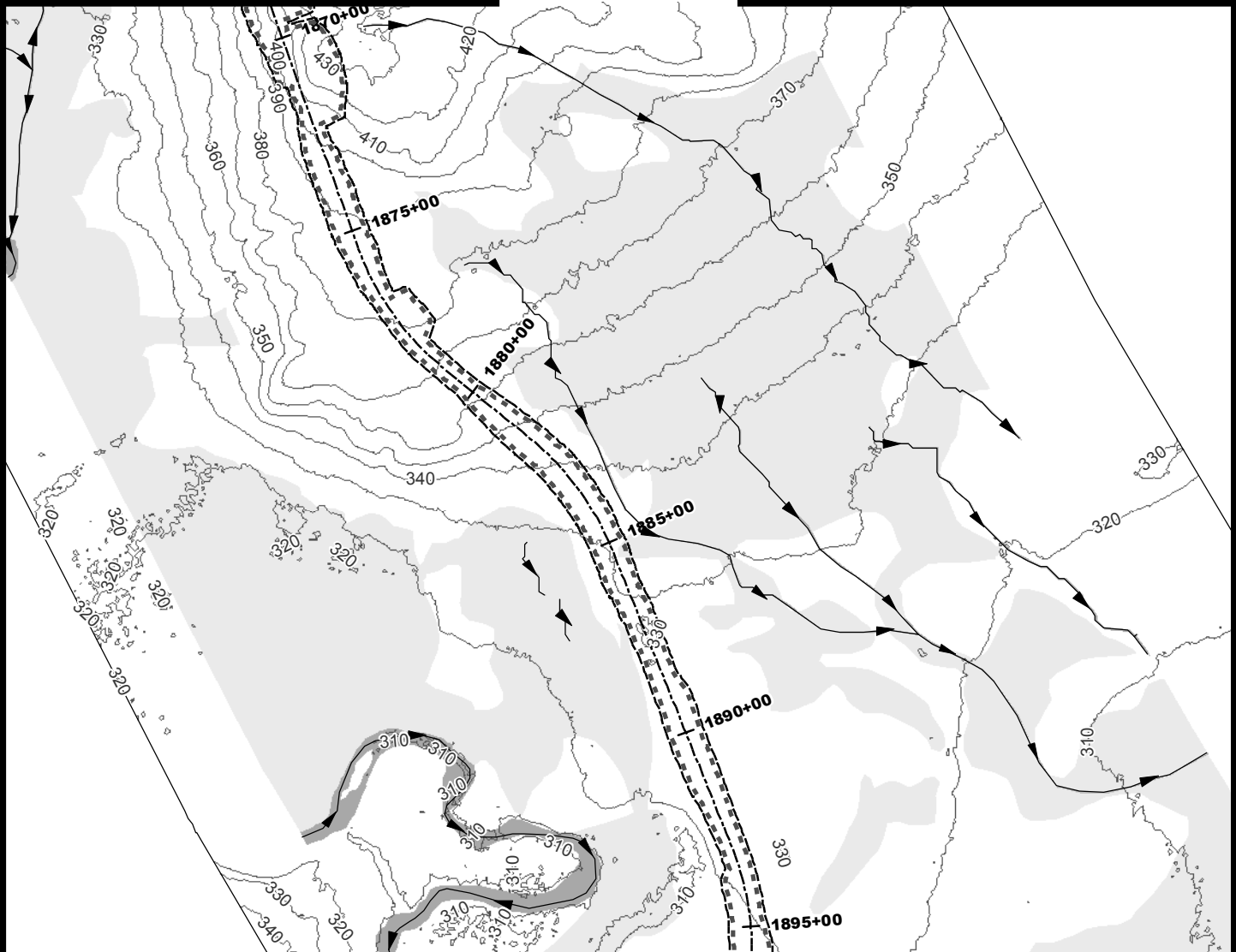
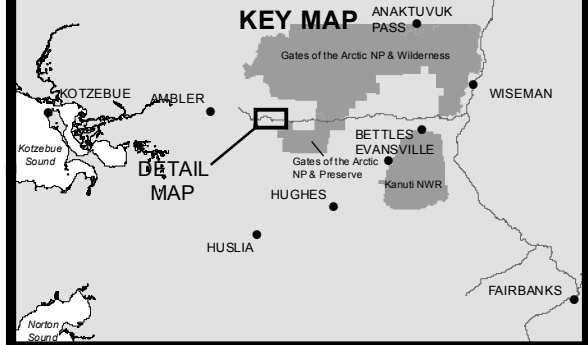
DATE: 6/17/2016

MAP SET 1: 75 of 422

DETAIL MAP



KEY MAP



- 10' Contours
- ▶ Stream
- Wetland
- Stream
- Daylight Limits
- Temporary Impacts

0 200 400
Feet



ACOE PERMIT: POA-2013-396

PLAN VIEW MAPS

APPLICANT: Alaska Industrial Development
and Export Authority (AIDEA)

PROJECT: Ambler Mining District
Industrial Access Project

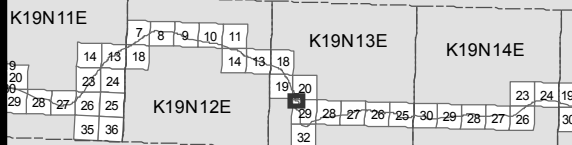
LOCATION: Ambler Mining District

WATERBODY: Kobuk / Koyukuk / Alatna Rivers

DATE: 6/17/2016

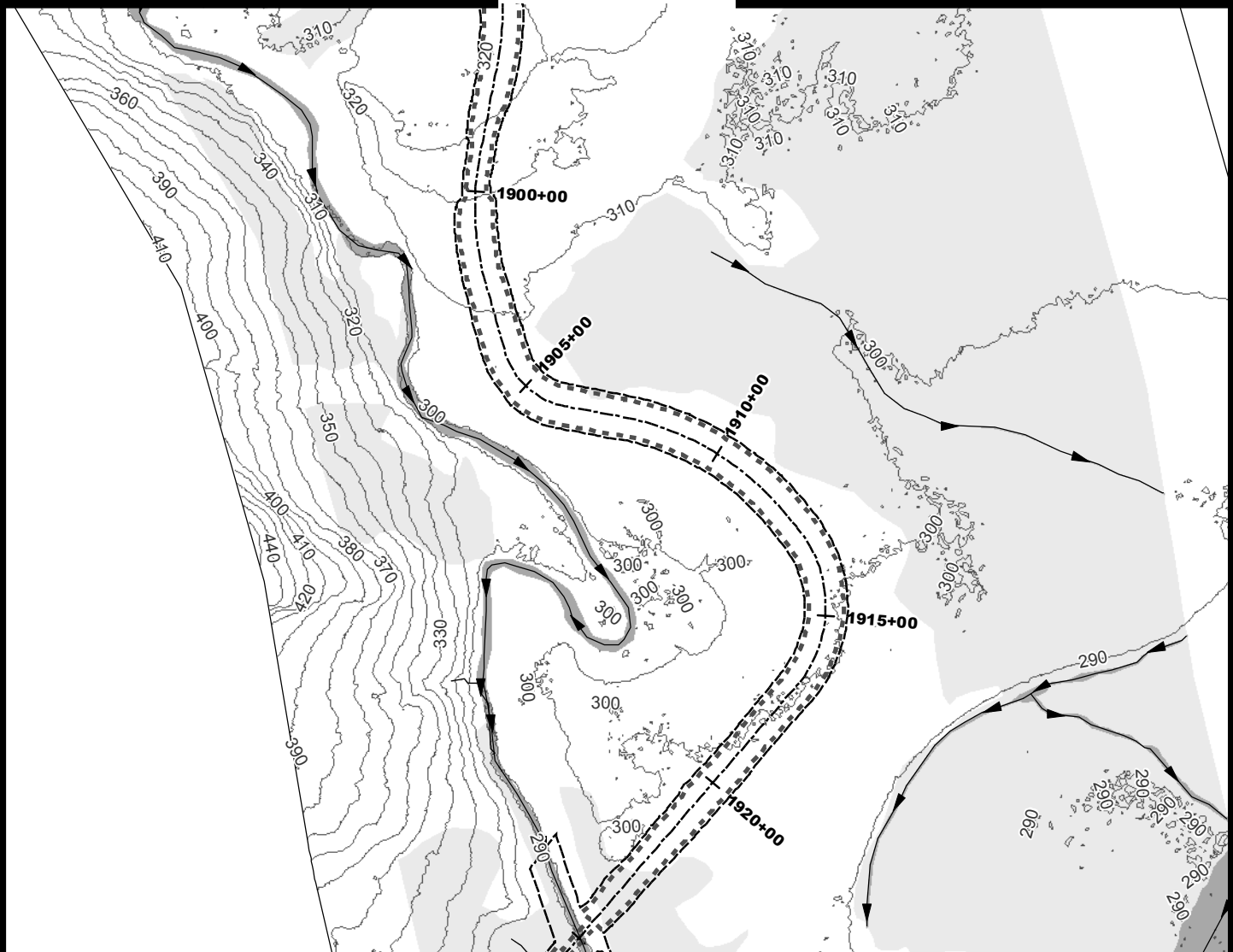
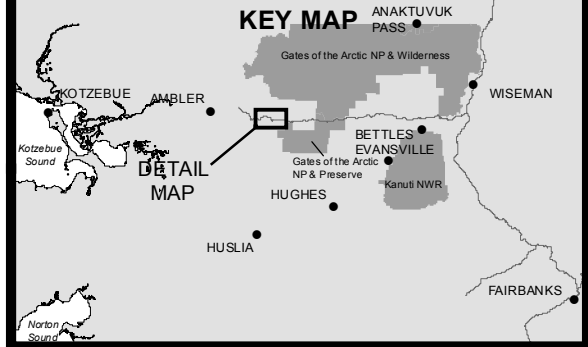
MAP SET 1: 76 of 422

DETAIL MAP



SHEETS 51-100

KEY MAP



- 10' Contours
- ▶ Stream
- Wetland
- Stream
- Daylight Limits
- Temporary Impacts

0 200 400
Feet



ACOE PERMIT: POA-2013-396

PLAN VIEW MAPS

APPLICANT: Alaska Industrial Development
and Export Authority (AIDEA)

PROJECT: Ambler Mining District
Industrial Access Project

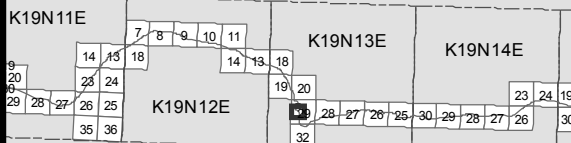
LOCATION: Ambler Mining District

WATERBODY: Kobuk / Koyukuk / Alatna Rivers

DATE: 6/17/2016

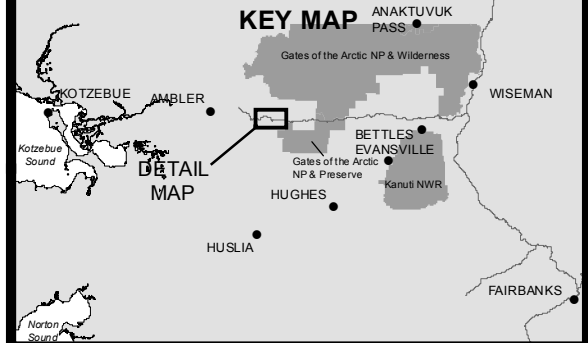
MAP SET 1: 77 of 422

DETAIL MAP



SHEETS 51-100

KEY MAP



- 10' Contours
- ▶ Stream
- Wetland
- Stream
- Daylight Limits
- Temporary Impacts

0 200 400
Feet



ACOE PERMIT: POA-2013-396

PLAN VIEW MAPS

APPLICANT: Alaska Industrial Development
and Export Authority (AIDEA)

PROJECT: Ambler Mining District
Industrial Access Project

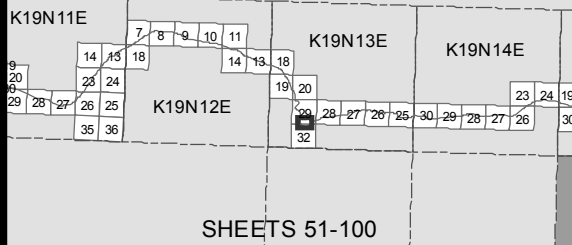
LOCATION: Ambler Mining District

WATERBODY: Kobuk / Koyukuk / Alatna Rivers

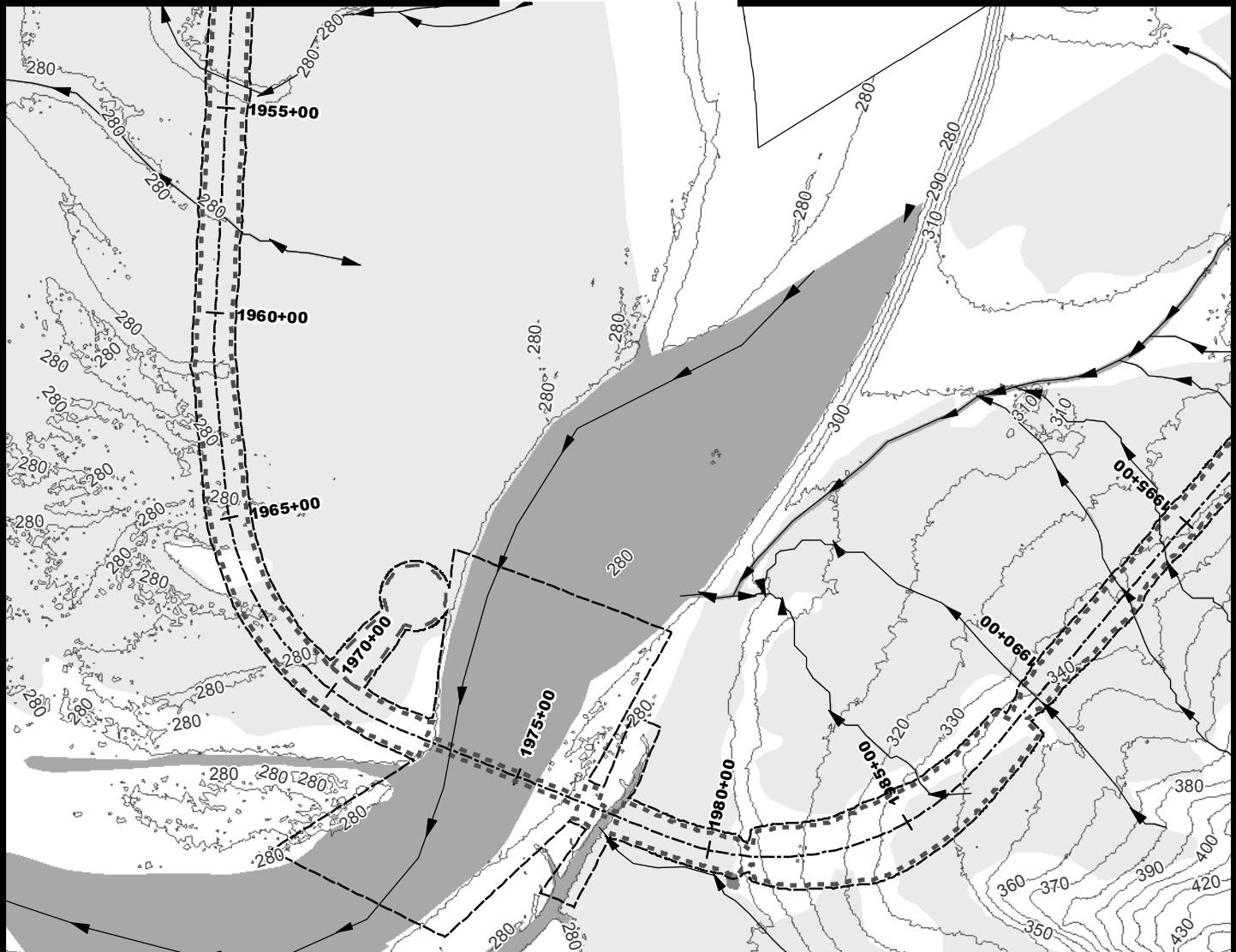
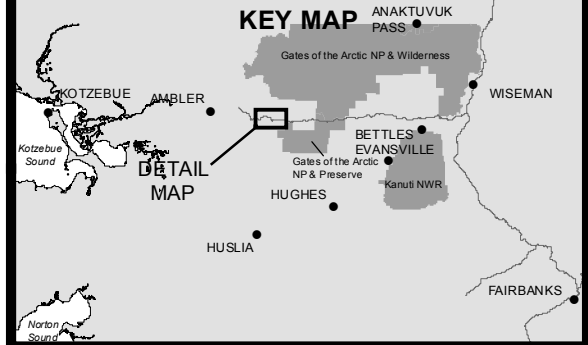
DATE: 6/17/2016

MAP SET 1: 78 of 422

DETAIL MAP



KEY MAP



- 10' Contours
- ▶ Stream
- Wetland
- Water
- Stream
- Daylight Limits
- Access Road
- Temporary Impacts

0 200 400
Feet



ACOE PERMIT: POA-2013-396

PLAN VIEW MAPS

APPLICANT: Alaska Industrial Development
and Export Authority (AIDEA)

PROJECT: Ambler Mining District
Industrial Access Project

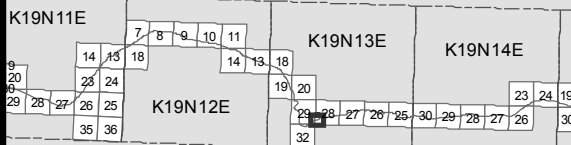
LOCATION: Ambler Mining District

WATERBODY: Kobuk / Koyukuk / Alatna Rivers

DATE: 6/17/2016

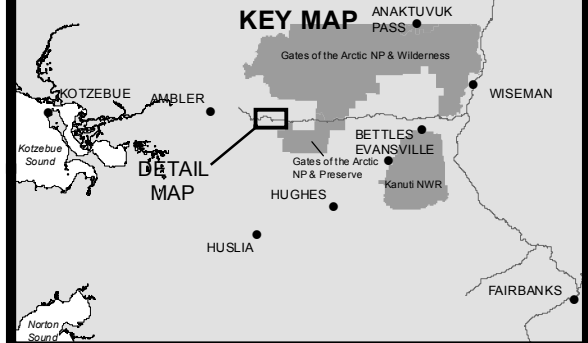
MAP SET 1: 79 of 422

DETAIL MAP



SHEETS 51-100

KEY MAP



- 10' Contours
- ▶ Stream
- Wetland
- Stream
- Daylight Limits
- Temporary Impacts

0 200 400
Feet



ACOE PERMIT: POA-2013-396

PLAN VIEW MAPS

APPLICANT: Alaska Industrial Development
and Export Authority (AIDEA)

PROJECT: Ambler Mining District
Industrial Access Project

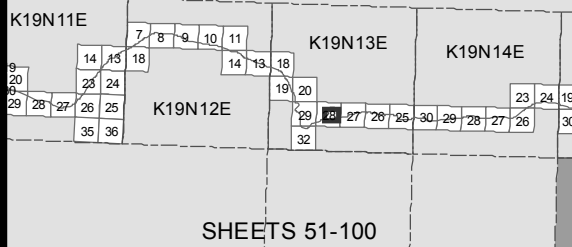
LOCATION: Ambler Mining District

WATERBODY: Kobuk / Koyukuk / Alatna Rivers

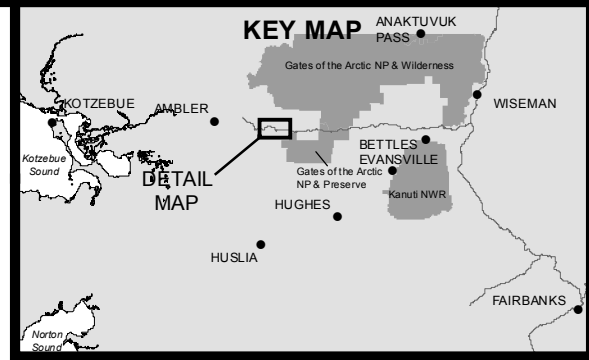
DATE: 6/17/2016

MAP SET 1: 80 of 422

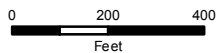
DETAIL MAP



KEY MAP



- 10' Contours
- Stream
- Wetland
- Water
- Stream
- ⋯ Daylight Limits
- Access Road
- Material Site
- ⋯ Temporary Impacts



ACOE PERMIT: POA-2013-396

PLAN VIEW MAPS

APPLICANT: Alaska Industrial Development
and Export Authority (AIDEA)

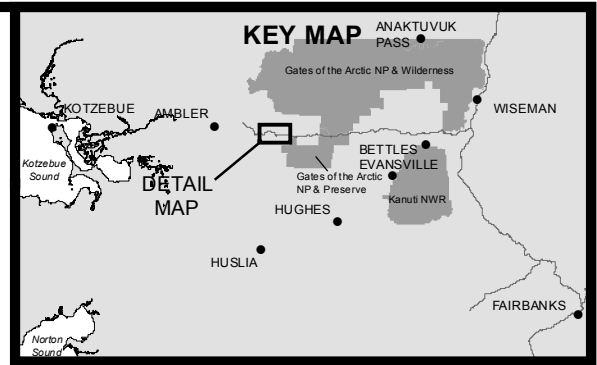
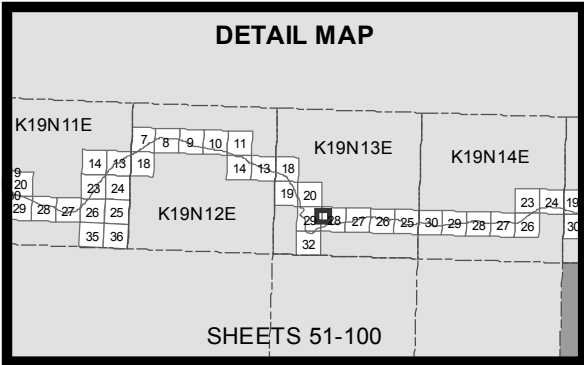
PROJECT: Ambler Mining District
Industrial Access Project

LOCATION: Ambler Mining District

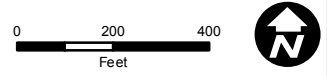
WATERBODY: Kobuk / Koyukuk / Alatna Rivers

DATE: 6/17/2016

MAP SET 1: 81 of 422



- 10' Contours
- Stream
- Wetland
- Water
- Stream
- ⋯ Daylight Limits
- ▭ Temporary Impacts
- ▭ Material Site



ACOE PERMIT: POA-2013-396

PLAN VIEW MAPS

APPLICANT: Alaska Industrial Development and Export Authority (AIDEA)

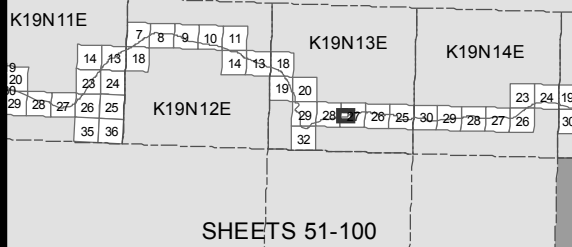
PROJECT: Ambler Mining District Industrial Access Project

LOCATION: Ambler Mining District

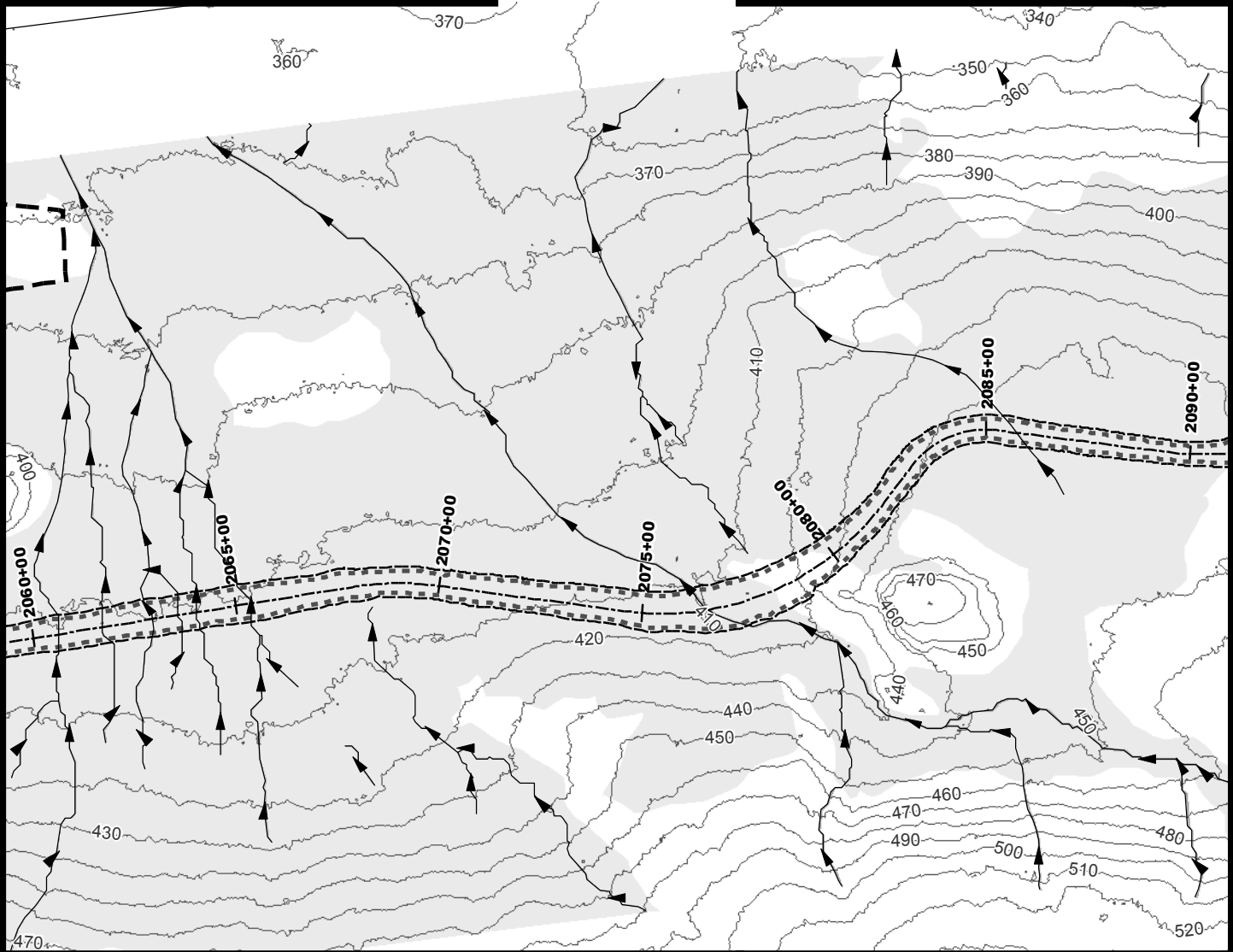
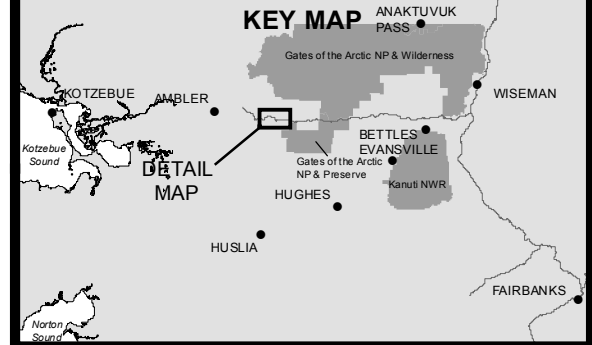
WATERBODY: Kobuk / Koyukuk / Alatna Rivers

DATE: 6/17/2016 MAP SET 1: 82 of 422

DETAIL MAP



KEY MAP



- 10' Contours
- ▶ Stream
- Wetland
- Stream
- Daylight Limits
- Material Site
- Temporary Impacts

0 200 400
Feet



ACOE PERMIT: POA-2013-396

PLAN VIEW MAPS

APPLICANT: Alaska Industrial Development
and Export Authority (AIDEA)

PROJECT: Ambler Mining District
Industrial Access Project

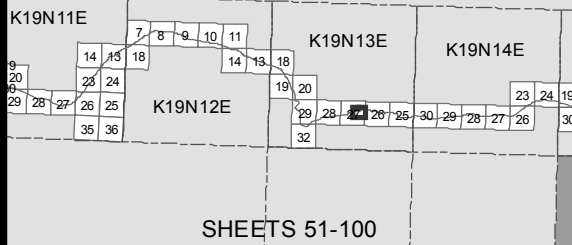
LOCATION: Ambler Mining District

WATERBODY: Kobuk / Koyukuk / Alatna Rivers

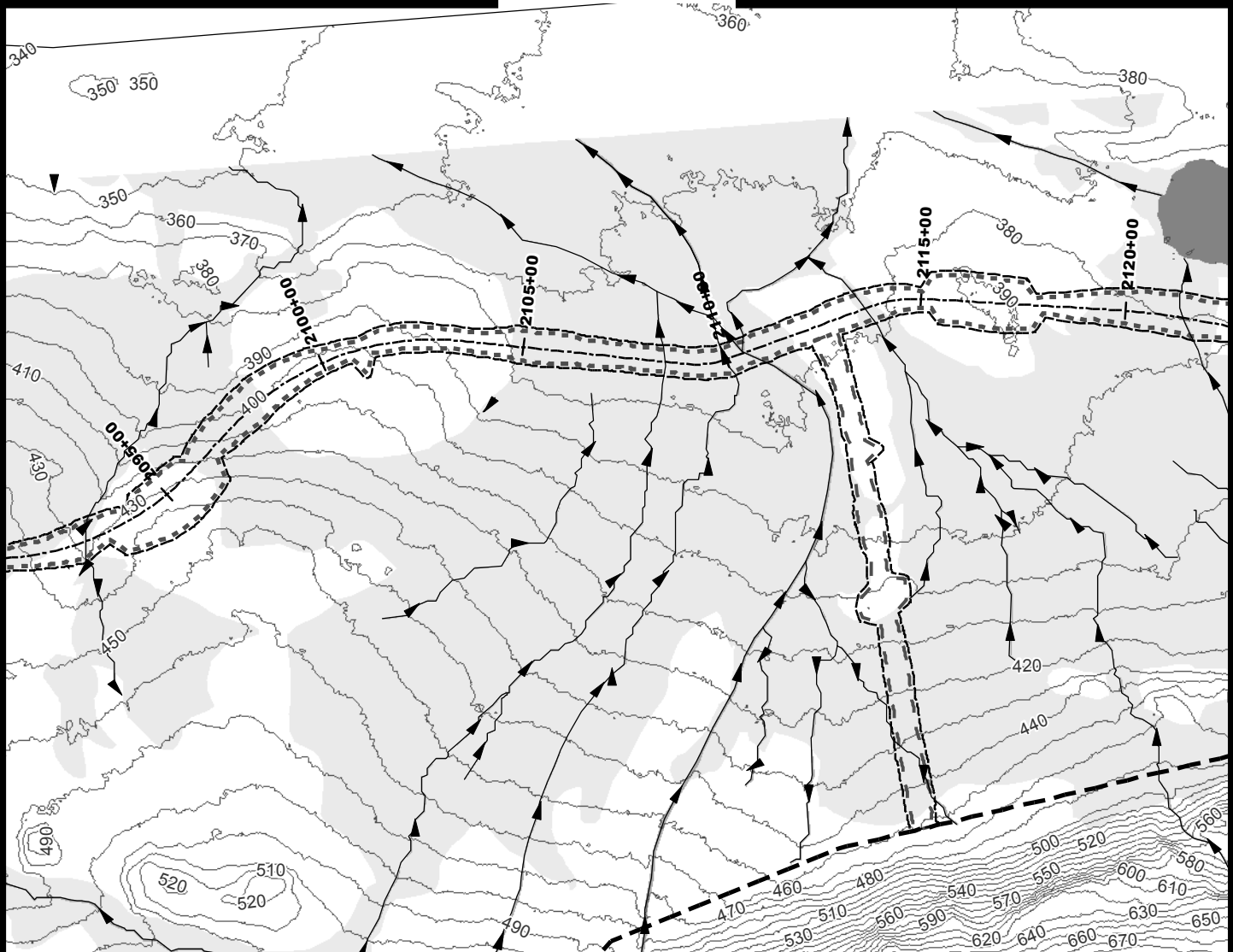
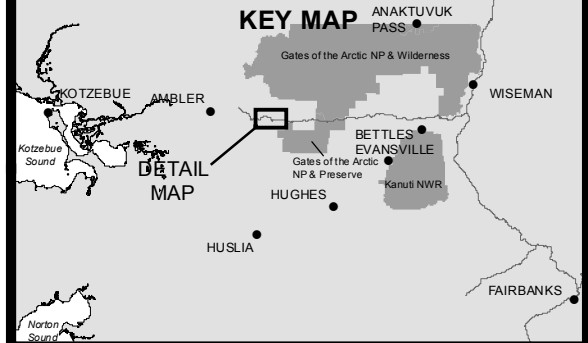
DATE: 6/17/2016

MAP SET 1: 83 of 422

DETAIL MAP



KEY MAP



- 10' Contours
- ▶ Stream
- Wetland
- Water
- Stream
- Daylight Limits
- Access Road
- Material Site
- Temporary Impacts

0 200 400
Feet



ACOE PERMIT: POA-2013-396

PLAN VIEW MAPS

APPLICANT: Alaska Industrial Development
and Export Authority (AIDEA)

PROJECT: Ambler Mining District
Industrial Access Project

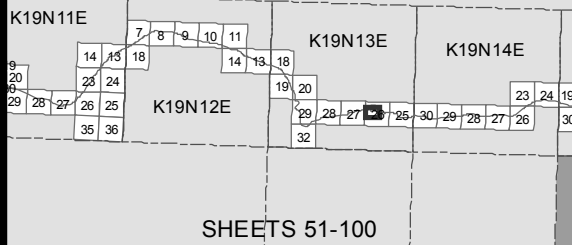
LOCATION: Ambler Mining District

WATERBODY: Kobuk / Koyukuk / Alatna Rivers

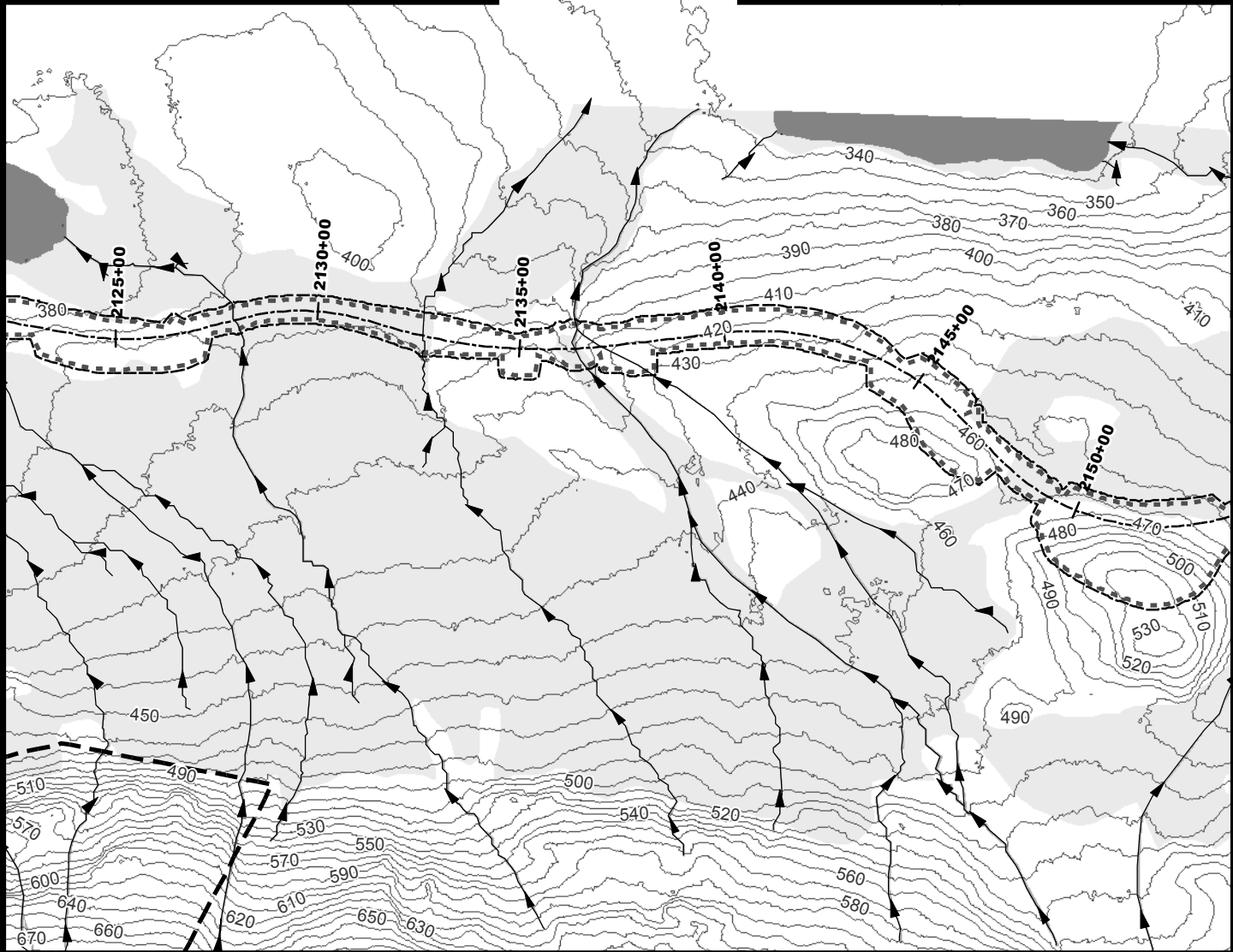
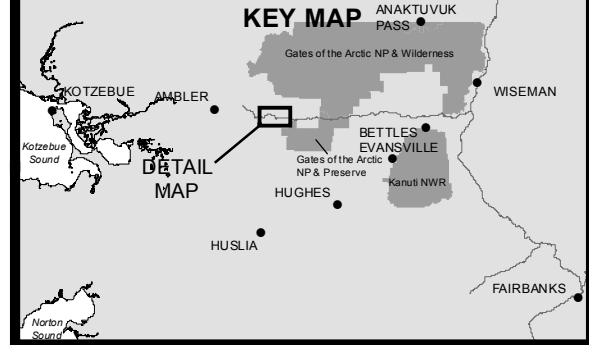
DATE: 6/17/2016

MAP SET 1: 84 of 422

DETAIL MAP



KEY MAP



- 10' Contours
- ▶ Stream
- Wetland
- Water
- Stream
- Daylight Limits
- Material Site
- Temporary Impacts

0 200 400
Feet



ACOE PERMIT: POA-2013-396

PLAN VIEW MAPS

APPLICANT: Alaska Industrial Development
and Export Authority (AIDEA)

PROJECT: Ambler Mining District
Industrial Access Project

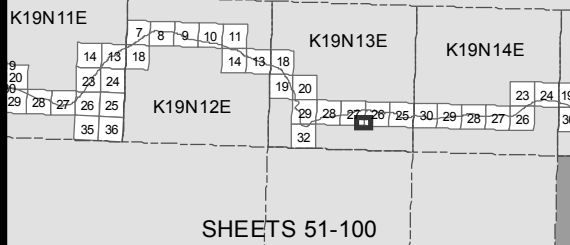
LOCATION: Ambler Mining District

WATERBODY: Kobuk / Koyukuk / Alatna Rivers

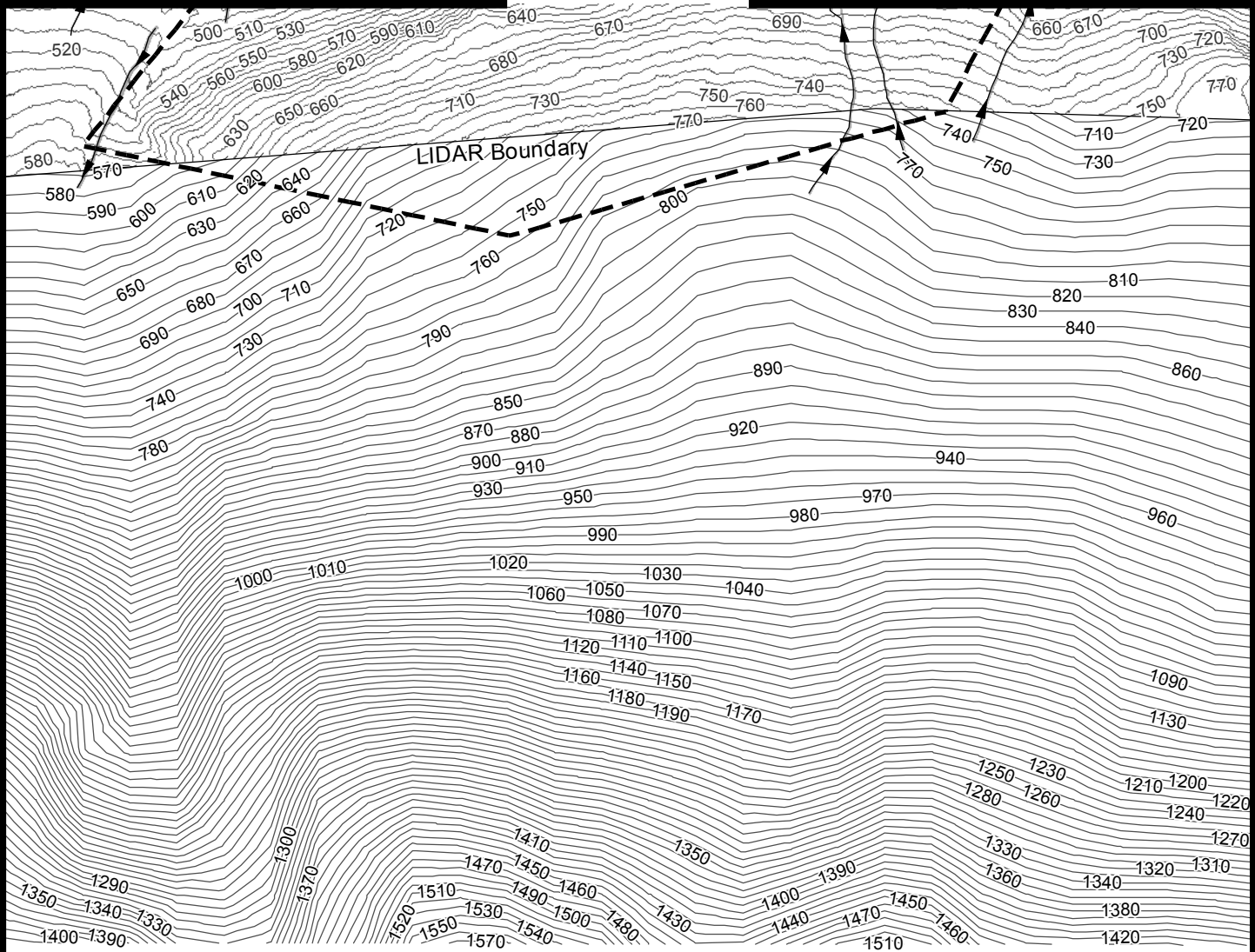
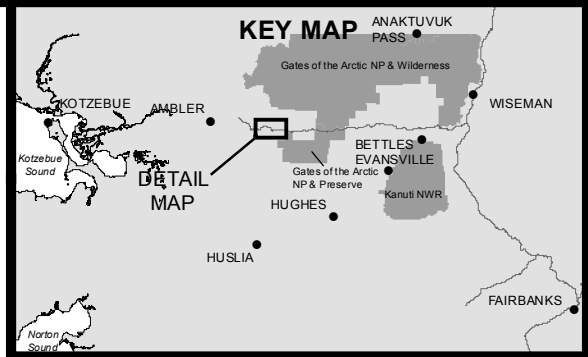
DATE: 6/17/2016

MAP SET 1: 85 of 422

DETAIL MAP



KEY MAP



- 10' Contours
- ▶ Stream
- Stream
- ⋯ Daylight Limits
- ▭ Material Site
- ▭ Temporary Impacts

0 200 400
Feet



ACOE PERMIT: POA-2013-396

PLAN VIEW MAPS

APPLICANT: Alaska Industrial Development
and Export Authority (AIDEA)

PROJECT: Ambler Mining District
Industrial Access Project

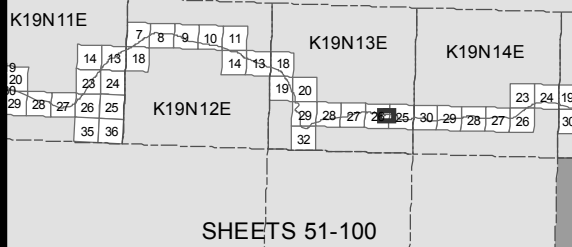
LOCATION: Ambler Mining District

WATERBODY: Kobuk / Koyukuk / Alatna Rivers

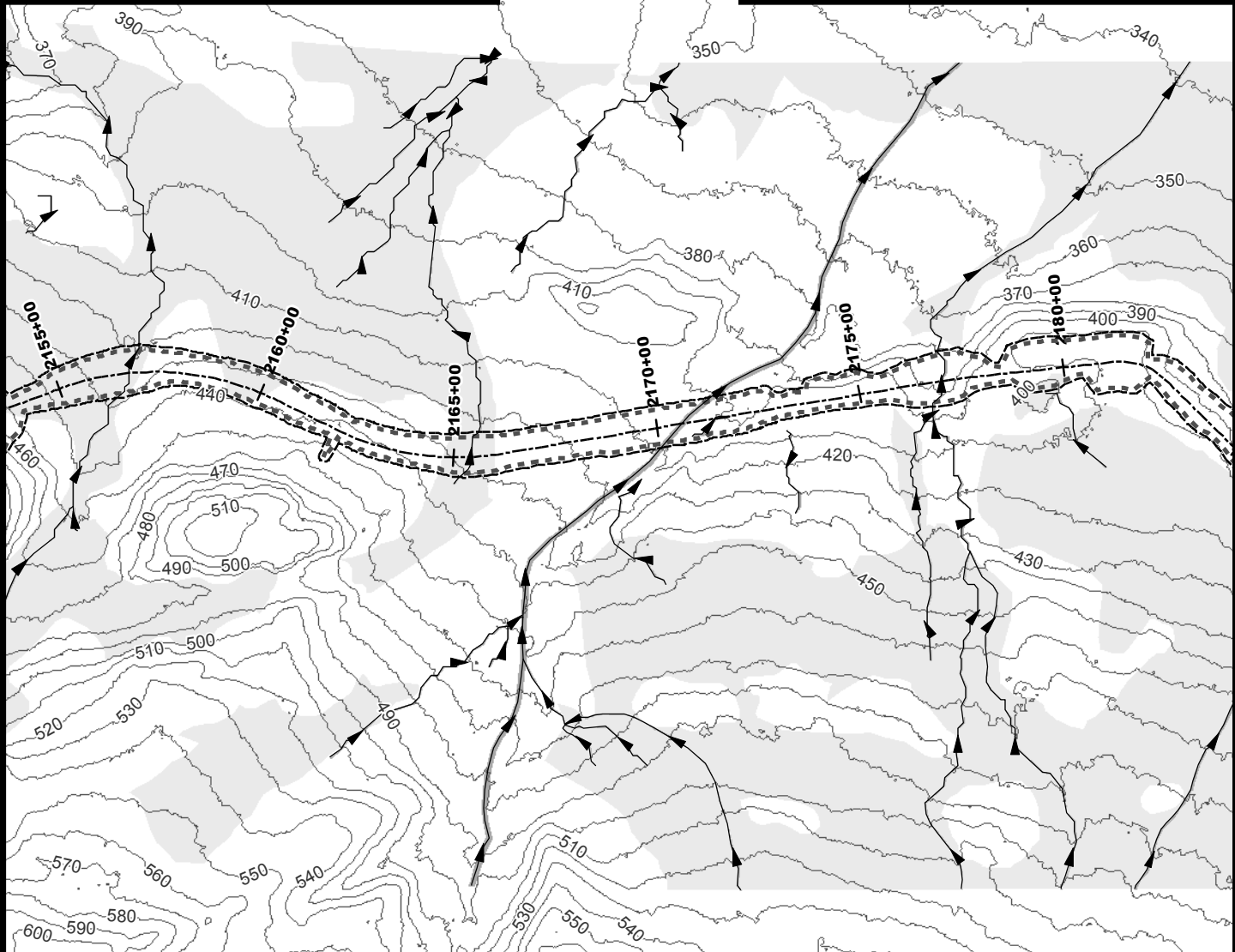
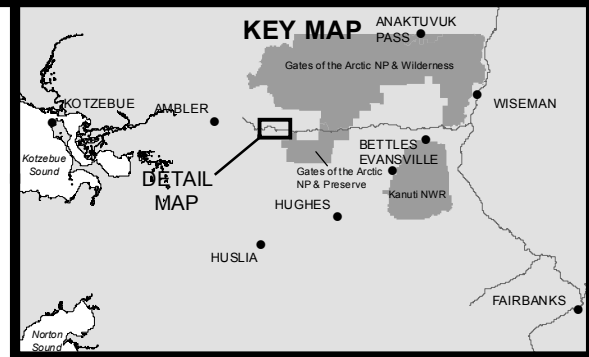
DATE: 6/17/2016

MAP SET 1: 86 of 422

DETAIL MAP



KEY MAP



- 10' Contours
- ▶ Stream
- Wetland
- Stream
- - - Daylight Limits
- Temporary Impacts

0 200 400
Feet



ACOE PERMIT: POA-2013-396

PLAN VIEW MAPS

APPLICANT: Alaska Industrial Development
and Export Authority (AIDEA)

PROJECT: Ambler Mining District
Industrial Access Project

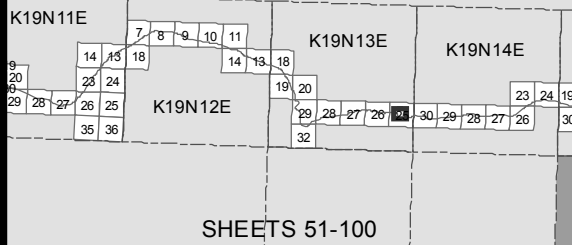
LOCATION: Ambler Mining District

WATERBODY: Kobuk / Koyukuk / Alatna Rivers

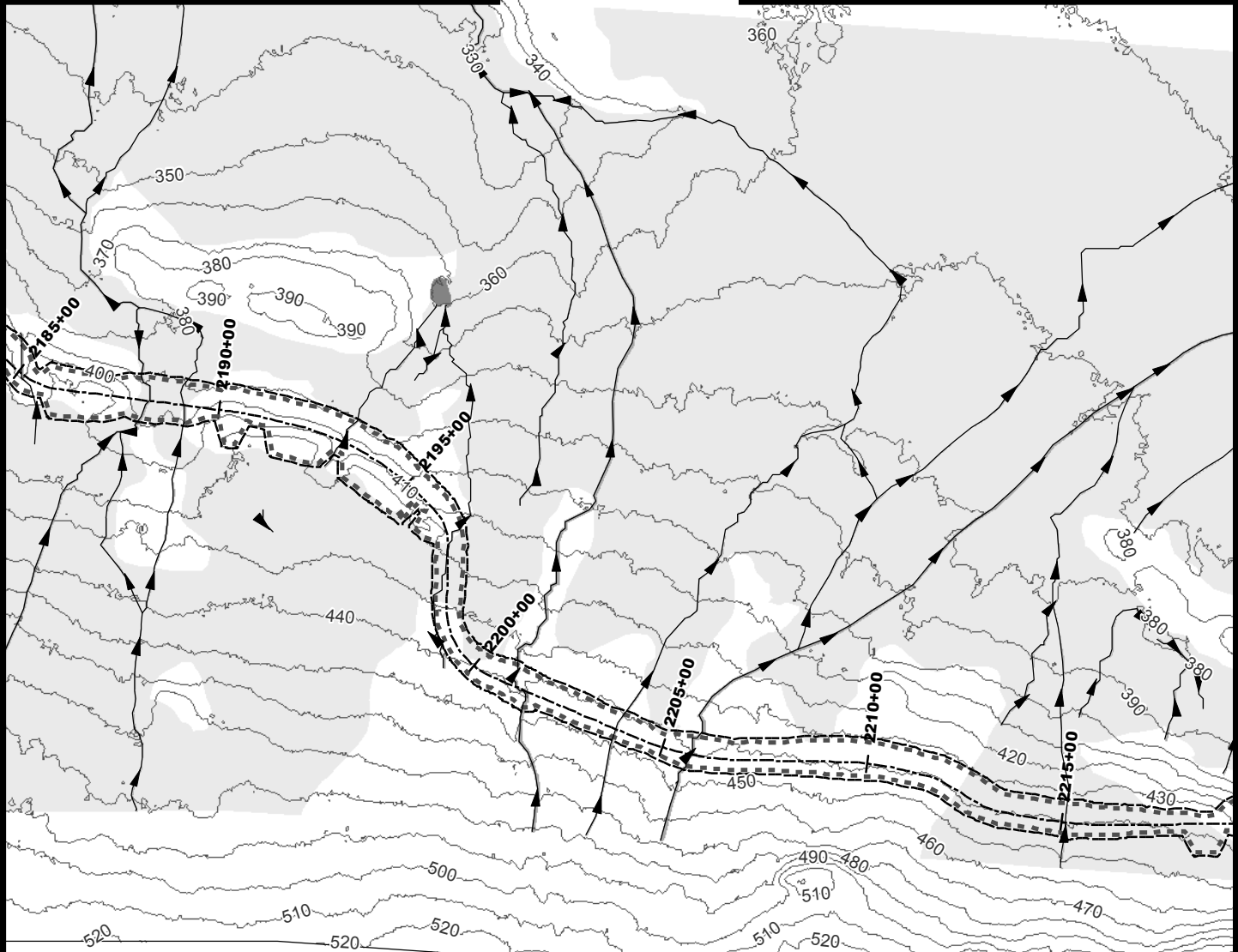
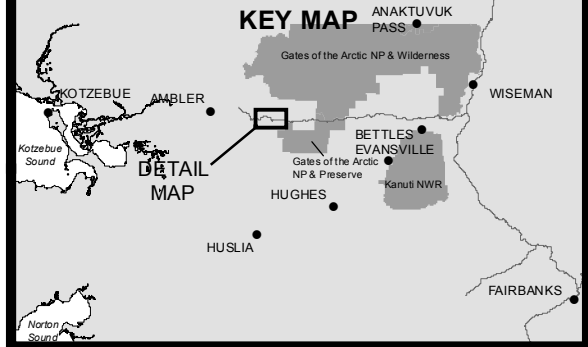
DATE: 6/17/2016

MAP SET 1: 87 of 422

DETAIL MAP



KEY MAP



- 10' Contours
- ▶ Stream
- Wetland
- Water
- Stream
- Daylight Limits
- Temporary Impacts

0 200 400
Feet



ACOE PERMIT: POA-2013-396

PLAN VIEW MAPS

APPLICANT: Alaska Industrial Development
and Export Authority (AIDEA)

PROJECT: Ambler Mining District
Industrial Access Project

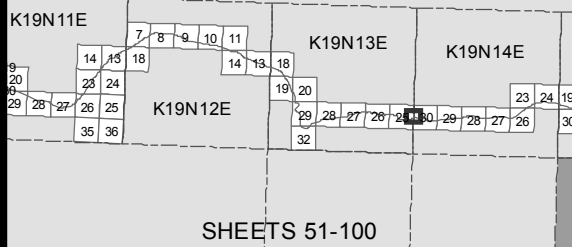
LOCATION: Ambler Mining District

WATERBODY: Kobuk / Koyukuk / Alatna Rivers

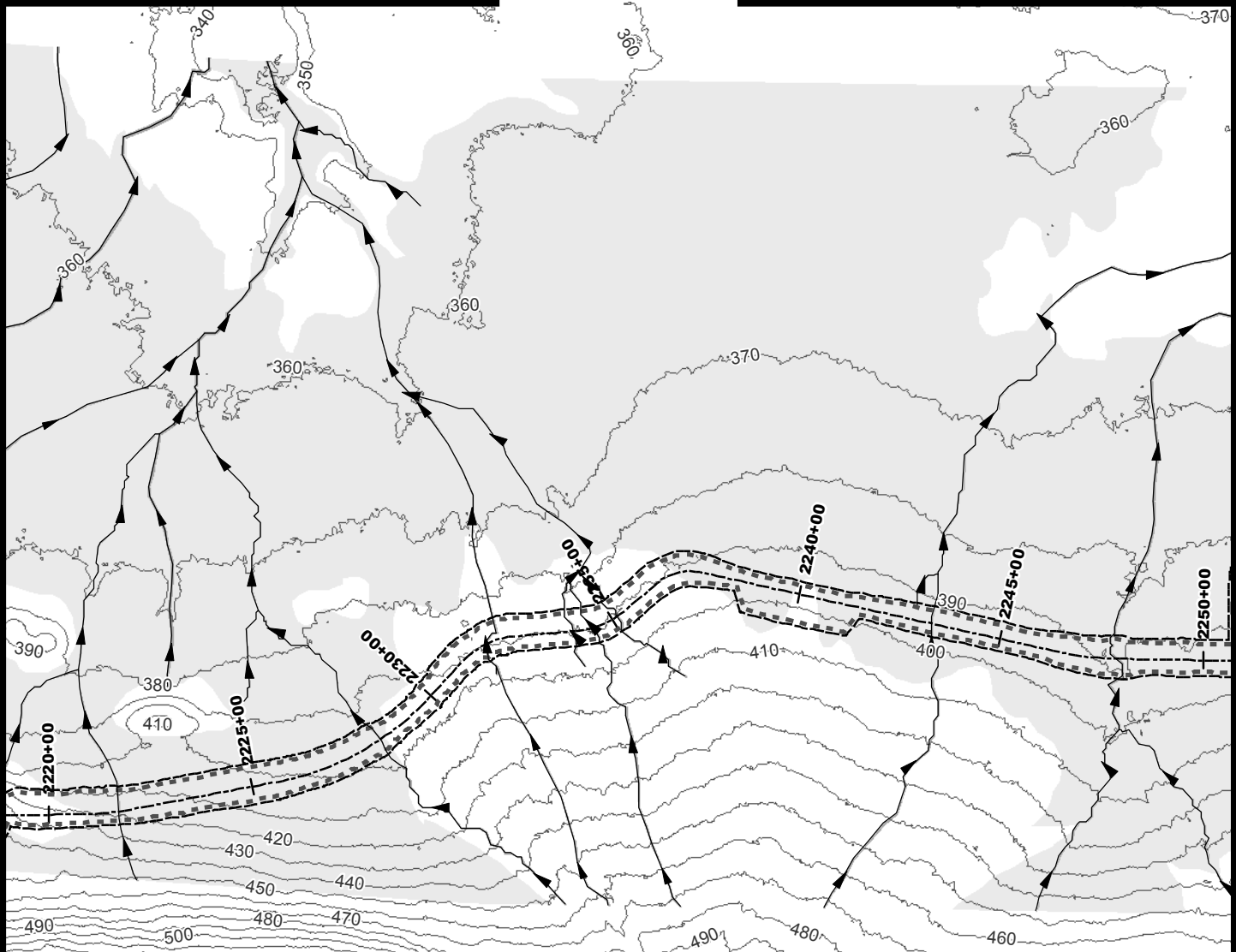
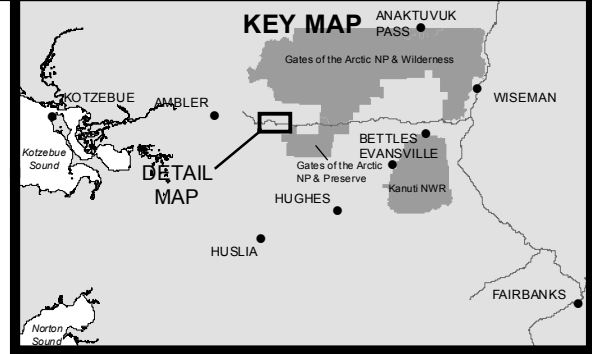
DATE: 6/17/2016

MAP SET 1: 88 of 422

DETAIL MAP



KEY MAP



- 10' Contours
- ▶ Stream
- Wetland
- Stream
- Daylight Limits
- Access Road
- Temporary Impacts

0 200 400
Feet



ACOE PERMIT: POA-2013-396

PLAN VIEW MAPS

APPLICANT: Alaska Industrial Development
and Export Authority (AIDEA)

PROJECT: Ambler Mining District
Industrial Access Project

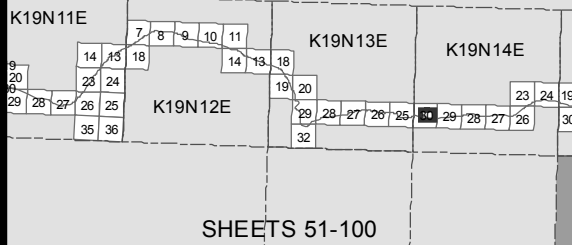
LOCATION: Ambler Mining District

WATERBODY: Kobuk / Koyukuk / Alatna Rivers

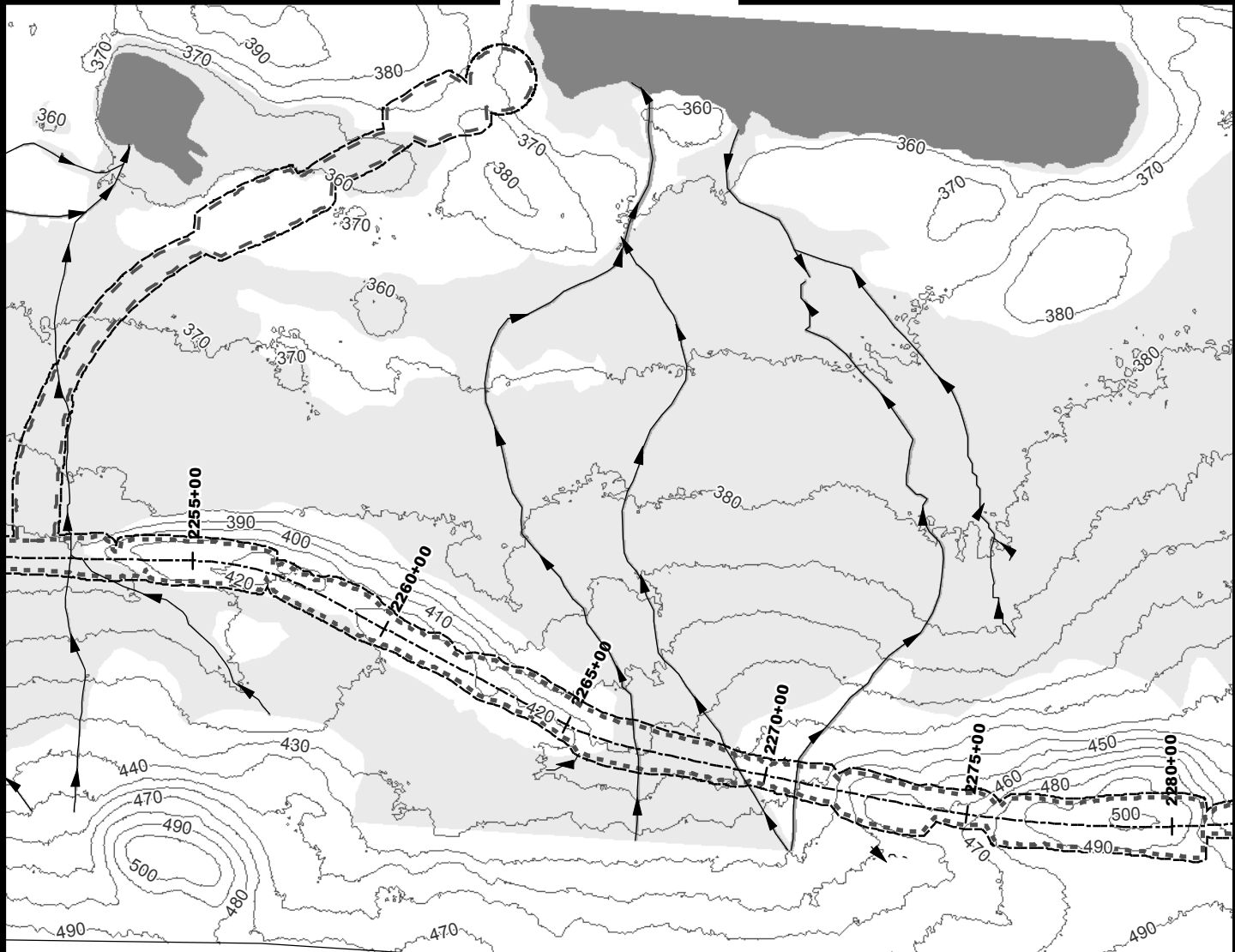
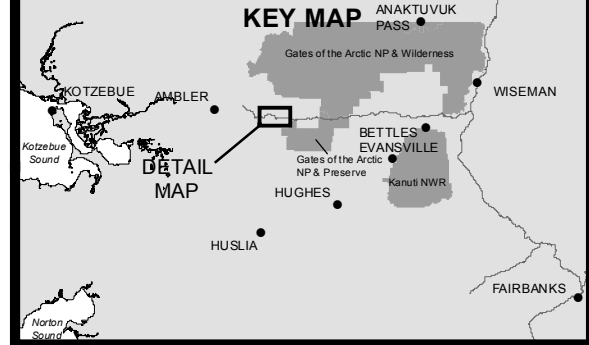
DATE: 6/17/2016

MAP SET 1: 89 of 422

DETAIL MAP



KEY MAP



- 10' Contours
- ▶ Stream
- Wetland
- Water
- Stream
- Daylight Limits
- Access Road
- Temporary Impacts

0 200 400
Feet



ACOE PERMIT: POA-2013-396

PLAN VIEW MAPS

APPLICANT: Alaska Industrial Development
and Export Authority (AIDEA)

PROJECT: Ambler Mining District
Industrial Access Project

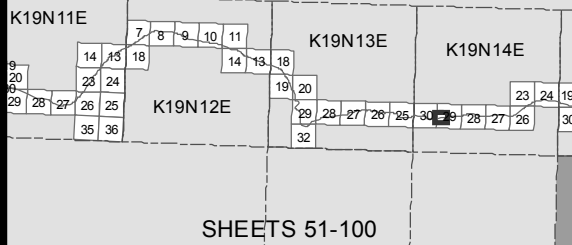
LOCATION: Ambler Mining District

WATERBODY: Kobuk / Koyukuk / Alatna Rivers

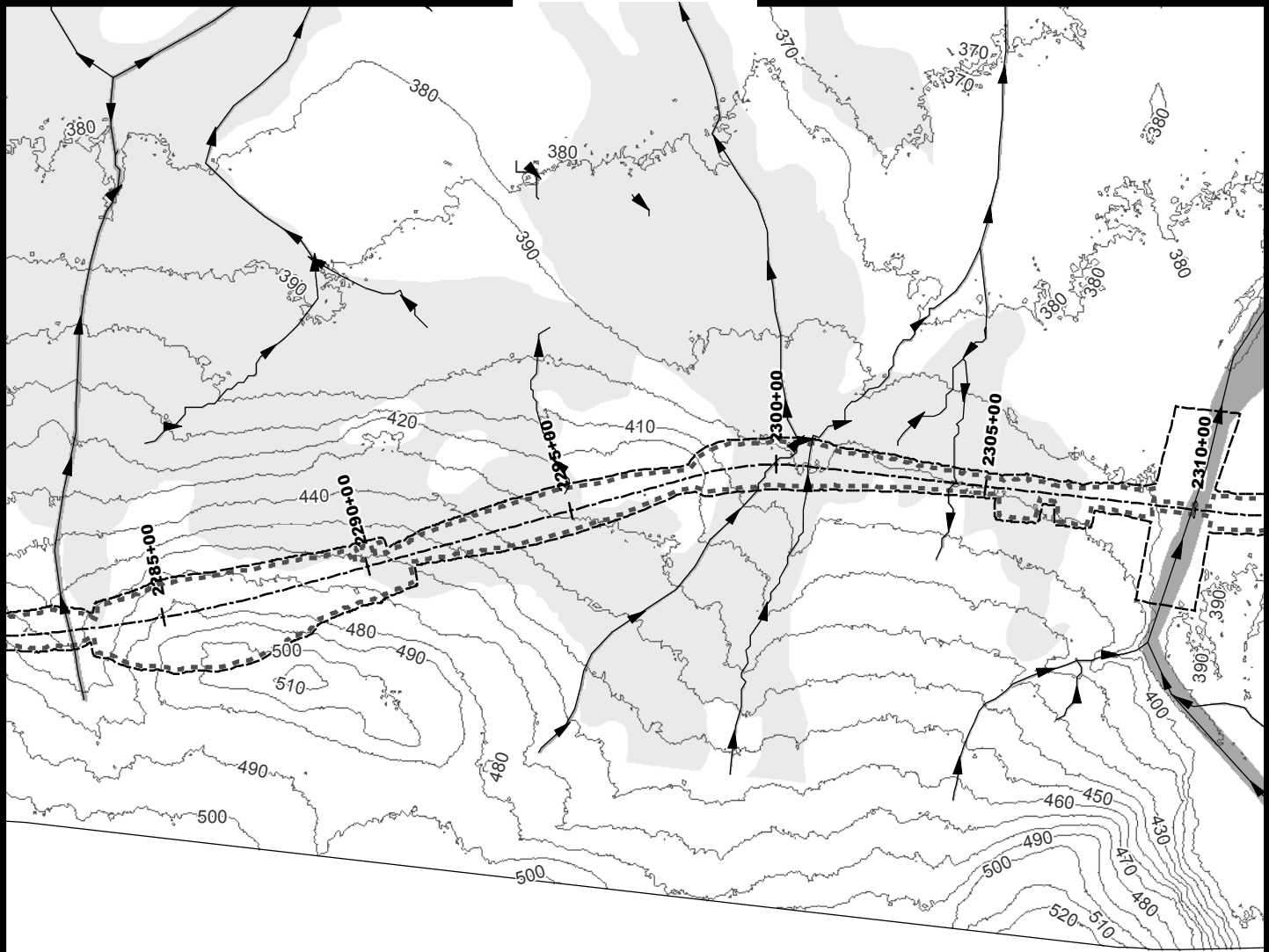
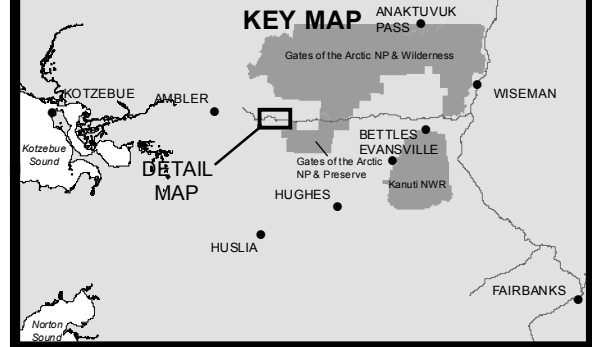
DATE: 6/17/2016

MAP SET 1: 90 of 422

DETAIL MAP



KEY MAP



- 10' Contours
- ▶ Stream
- Wetland
- Stream
- - - Daylight Limits
- - - Temporary Impacts

0 200 400
Feet



ACOE PERMIT: POA-2013-396

PLAN VIEW MAPS

APPLICANT: Alaska Industrial Development
and Export Authority (AIDEA)

PROJECT: Ambler Mining District
Industrial Access Project

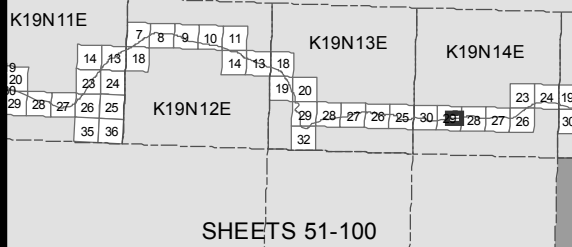
LOCATION: Ambler Mining District

WATERBODY: Kobuk / Koyukuk / Alatna Rivers

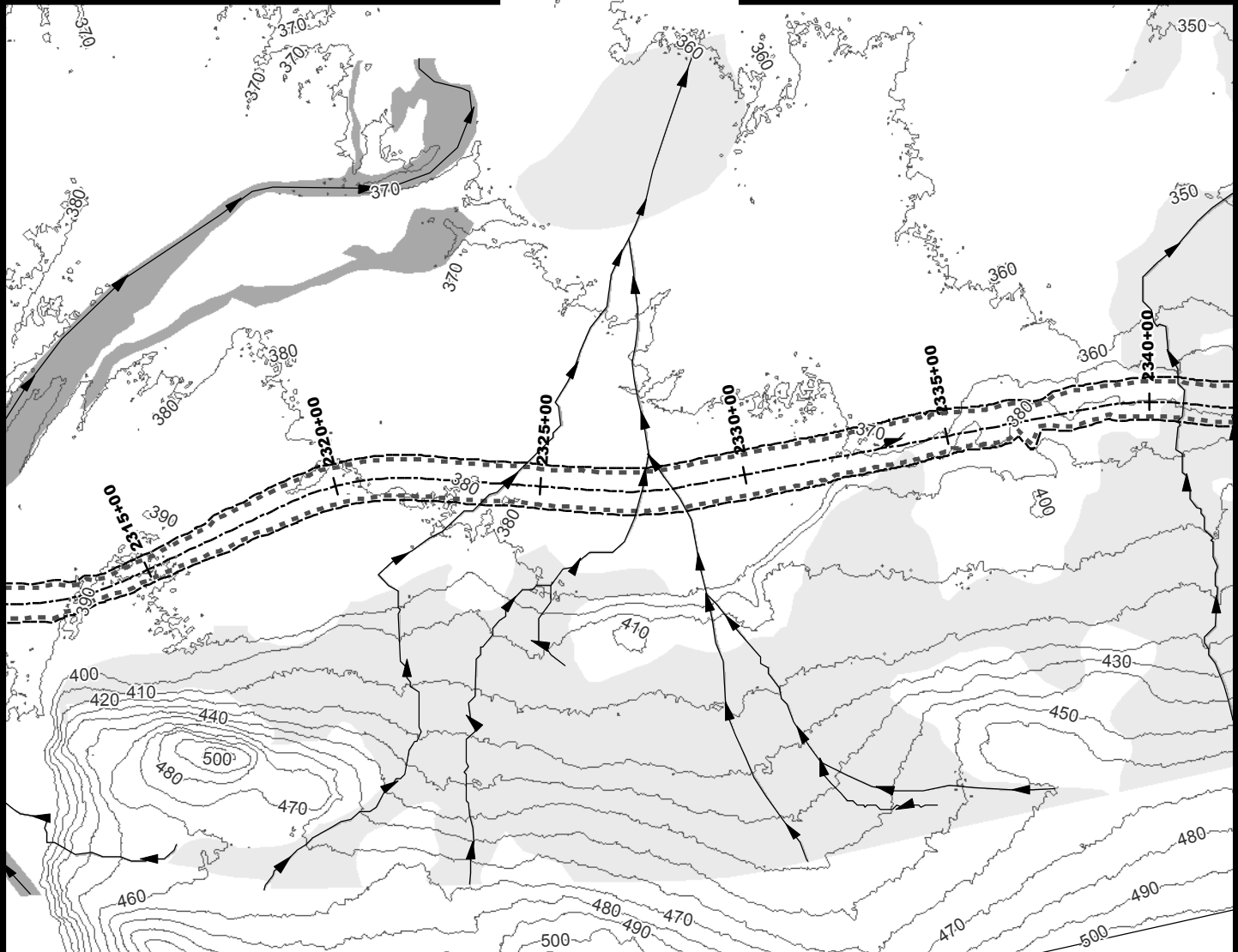
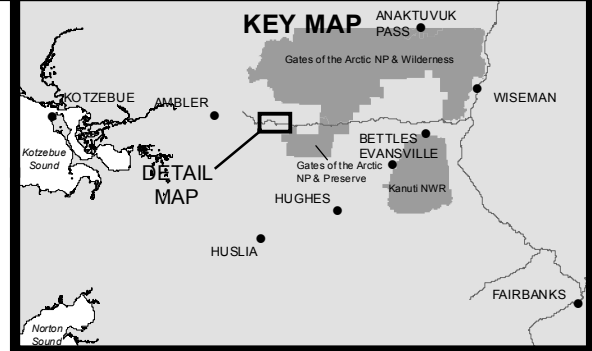
DATE: 6/17/2016

MAP SET 1: 91 of 422

DETAIL MAP



KEY MAP



- 10' Contours
- ➔ Stream
- Wetland
- Stream
- - - Daylight Limits
- ▨ Temporary Impacts

0 200 400
Feet



ACOE PERMIT: POA-2013-396

PLAN VIEW MAPS

APPLICANT: Alaska Industrial Development
and Export Authority (AIDEA)

PROJECT: Ambler Mining District
Industrial Access Project

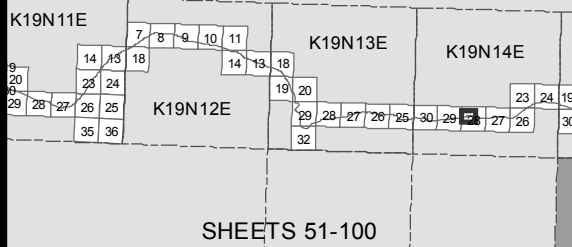
LOCATION: Ambler Mining District

WATERBODY: Kobuk / Koyukuk / Alatna Rivers

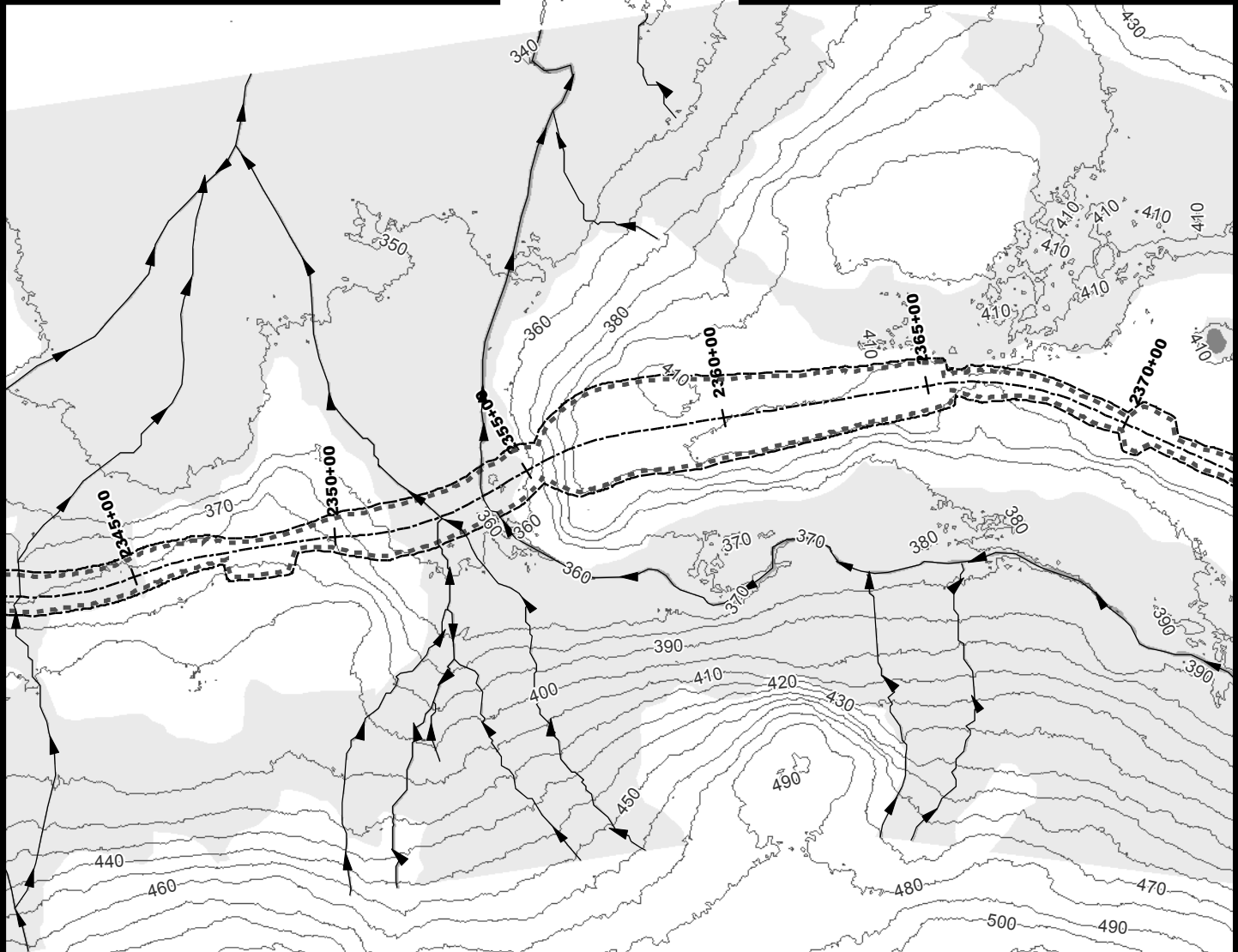
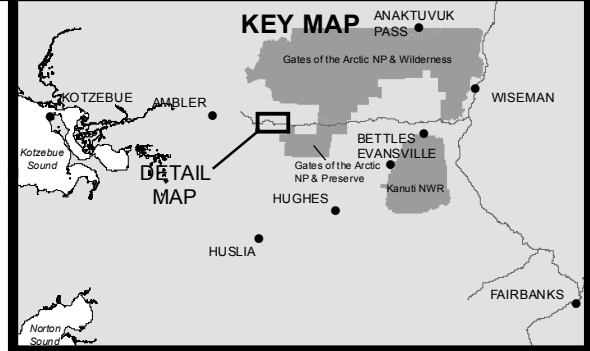
DATE: 6/17/2016

MAP SET 1: 92 of 422

DETAIL MAP



KEY MAP



- 10' Contours
- ▶ Stream
- Wetland
- Water
- Stream
- - - Daylight Limits
- Temporary Impacts

0 200 400
Feet



ACOE PERMIT: POA-2013-396

PLAN VIEW MAPS

APPLICANT: Alaska Industrial Development
and Export Authority (AIDEA)

PROJECT: Ambler Mining District
Industrial Access Project

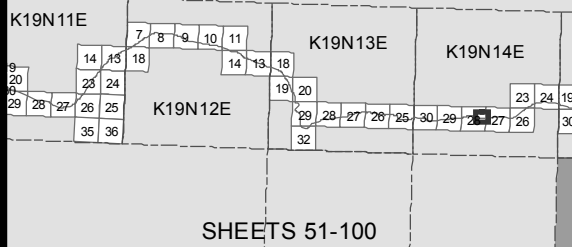
LOCATION: Ambler Mining District

WATERBODY: Kobuk / Koyukuk / Alatna Rivers

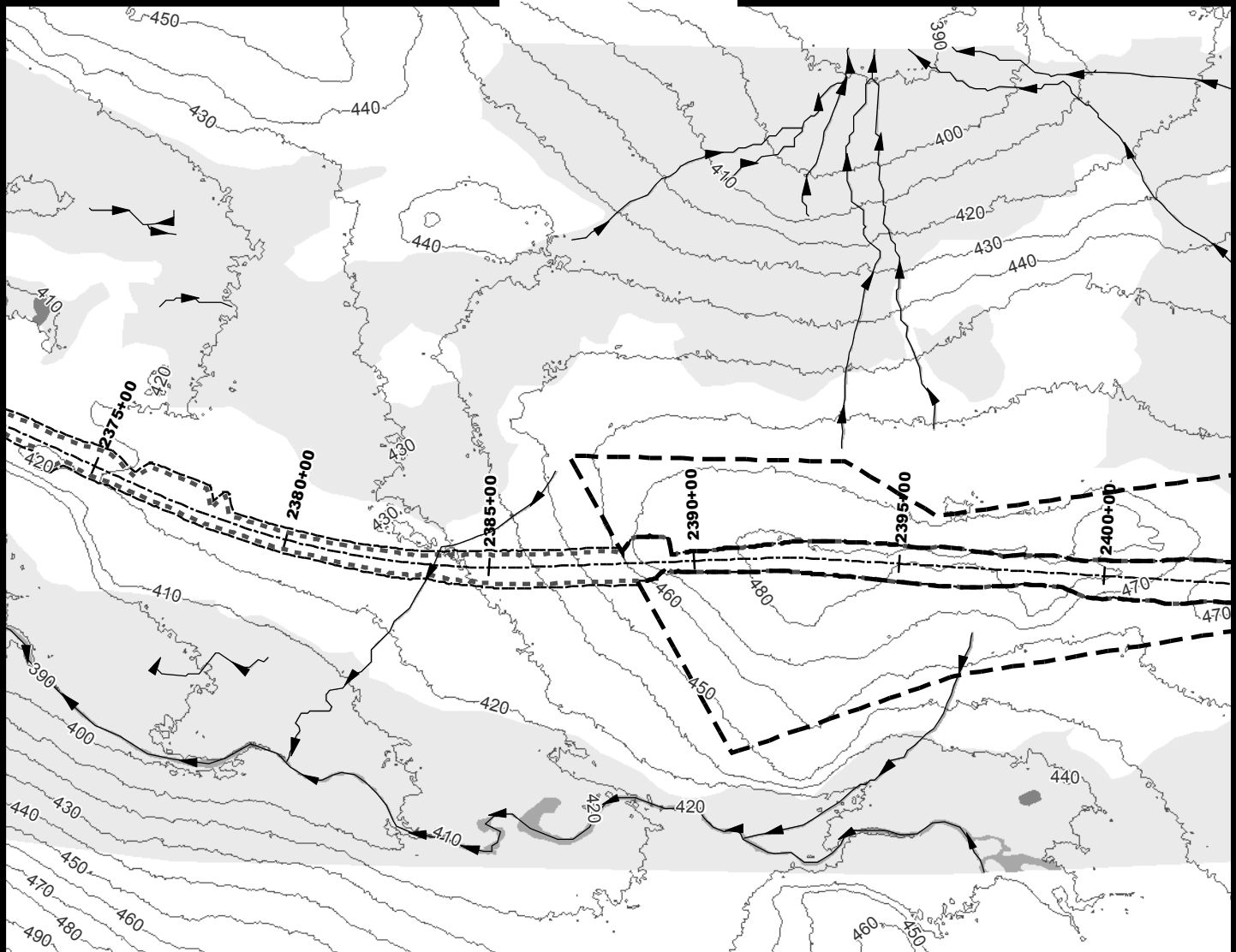
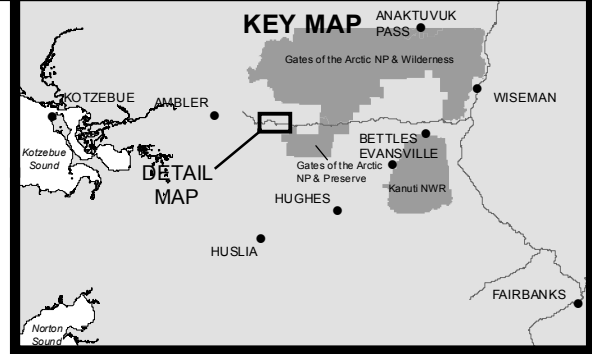
DATE: 6/17/2016

MAP SET 1: 93 of 422

DETAIL MAP



KEY MAP



- 10' Contours
- ▶ Stream
- Wetland
- Water
- Stream
- Daylight Limits
- Material Site
- Temporary Impacts

0 200 400
Feet



ACOE PERMIT: POA-2013-396

PLAN VIEW MAPS

APPLICANT: Alaska Industrial Development
and Export Authority (AIDEA)

PROJECT: Ambler Mining District
Industrial Access Project

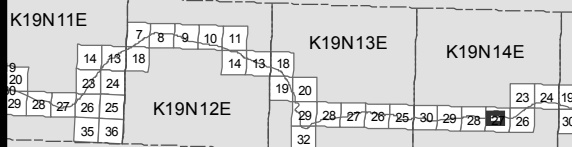
LOCATION: Ambler Mining District

WATERBODY: Kobuk / Koyukuk / Alatna Rivers

DATE: 6/17/2016

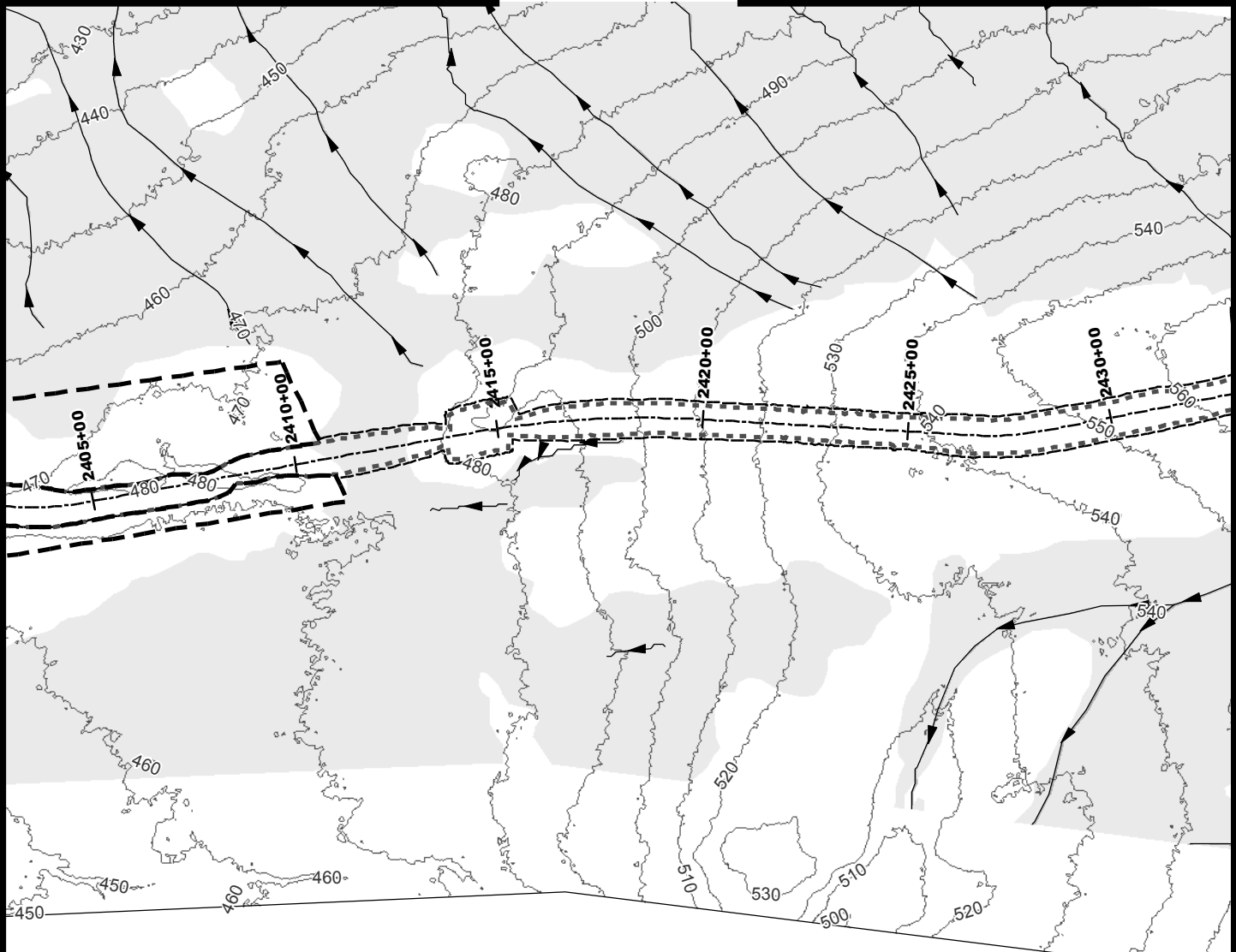
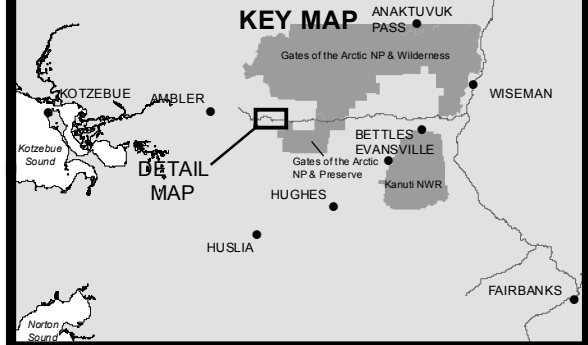
MAP SET 1: 94 of 422

DETAIL MAP



SHEETS 51-100

KEY MAP



- 10' Contours
- ▶ Stream
- Wetland
- Stream
- Daylight Limits
- Material Site
- Temporary Impacts

0 200 400
Feet



ACOE PERMIT: POA-2013-396

PLAN VIEW MAPS

APPLICANT: Alaska Industrial Development
and Export Authority (AIDEA)

PROJECT: Ambler Mining District
Industrial Access Project

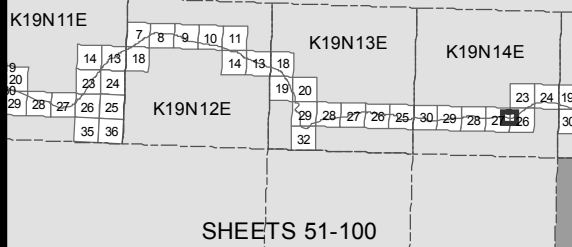
LOCATION: Ambler Mining District

WATERBODY: Kobuk / Koyukuk / Alatna Rivers

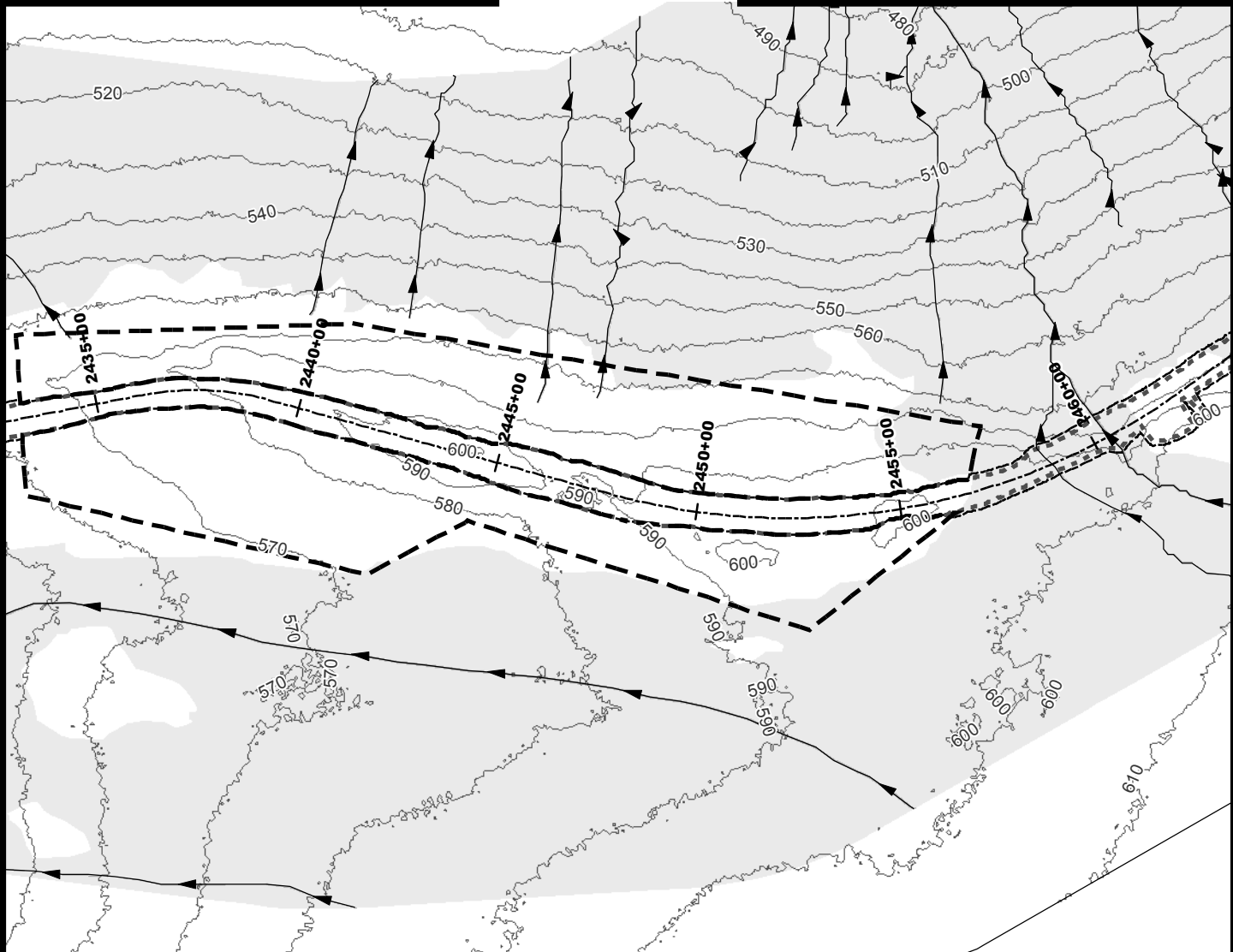
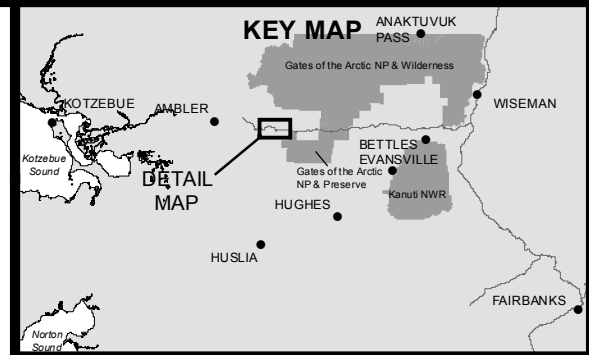
DATE: 6/17/2016

MAP SET 1: 95 of 422

DETAIL MAP



KEY MAP



- 10' Contours
- Stream
- Wetland
- Stream
- ⋯ Daylight Limits
- ▬ Material Site
- ▬ Temporary Impacts

0 200 400
Feet



ACOE PERMIT: POA-2013-396

PLAN VIEW MAPS

APPLICANT: Alaska Industrial Development
and Export Authority (AIDEA)

PROJECT: Ambler Mining District
Industrial Access Project

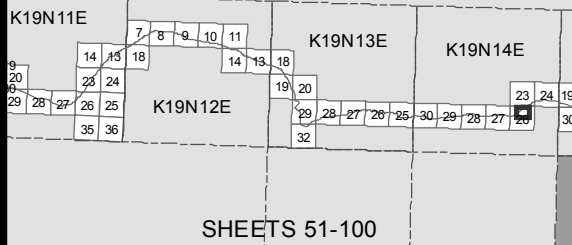
LOCATION: Ambler Mining District

WATERBODY: Kobuk / Koyukuk / Alatna Rivers

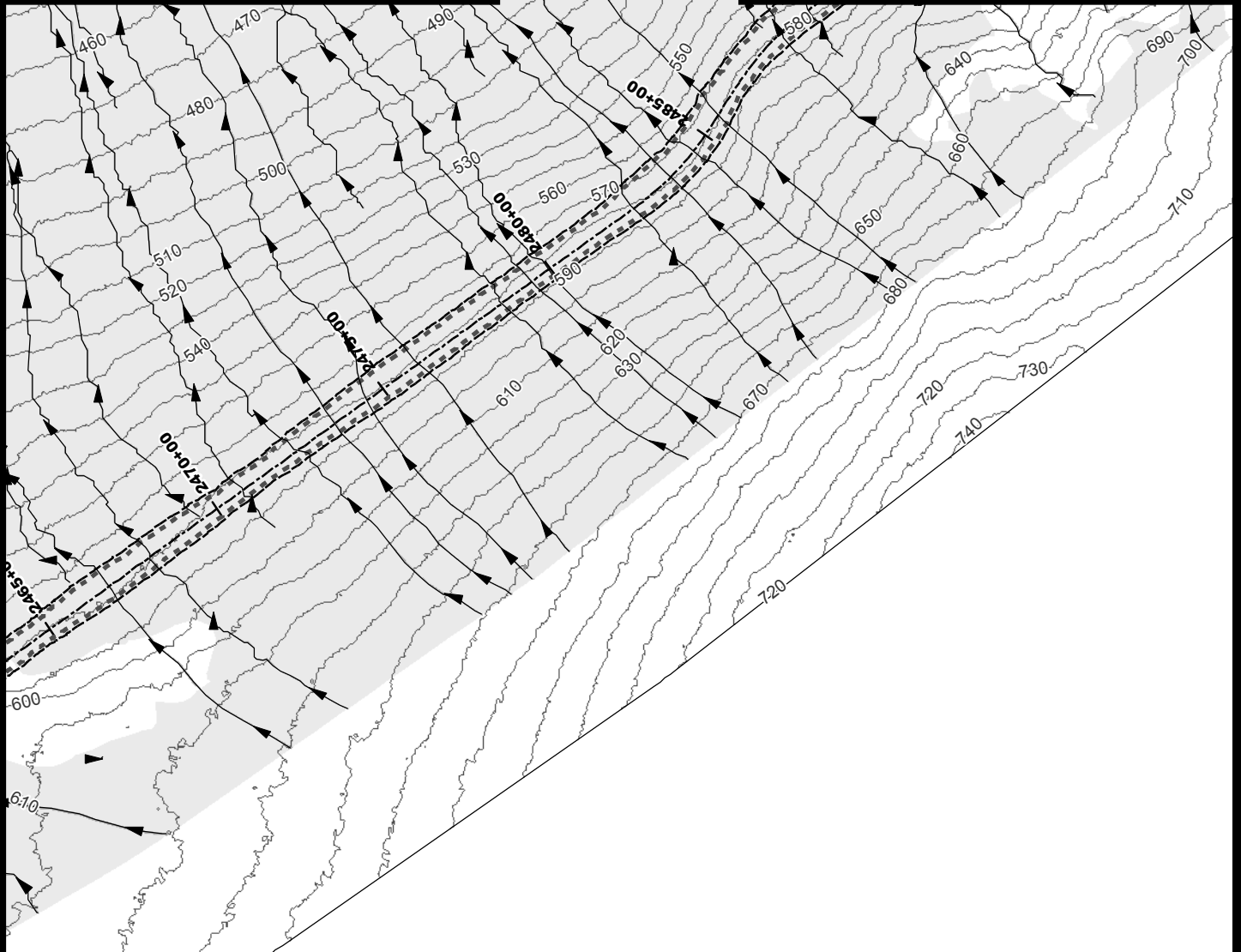
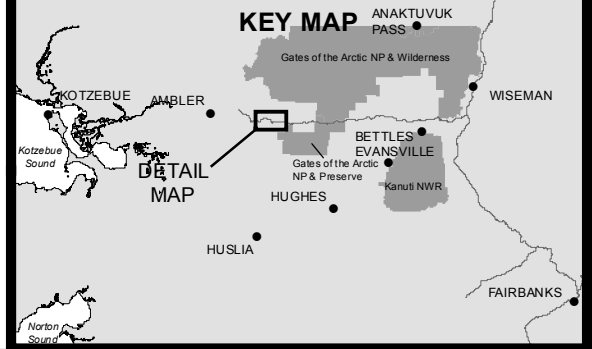
DATE: 6/17/2016

MAP SET 1: 96 of 422

DETAIL MAP



KEY MAP



- 10' Contours
- ▶ Stream
- Wetland
- Stream
- Daylight Limits
- Temporary Impacts

0 200 400
Feet



ACOE PERMIT: POA-2013-396

PLAN VIEW MAPS

APPLICANT: Alaska Industrial Development
and Export Authority (AIDEA)

PROJECT: Ambler Mining District
Industrial Access Project

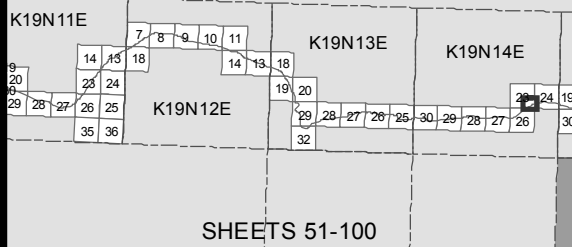
LOCATION: Ambler Mining District

WATERBODY: Kobuk / Koyukuk / Alatna Rivers

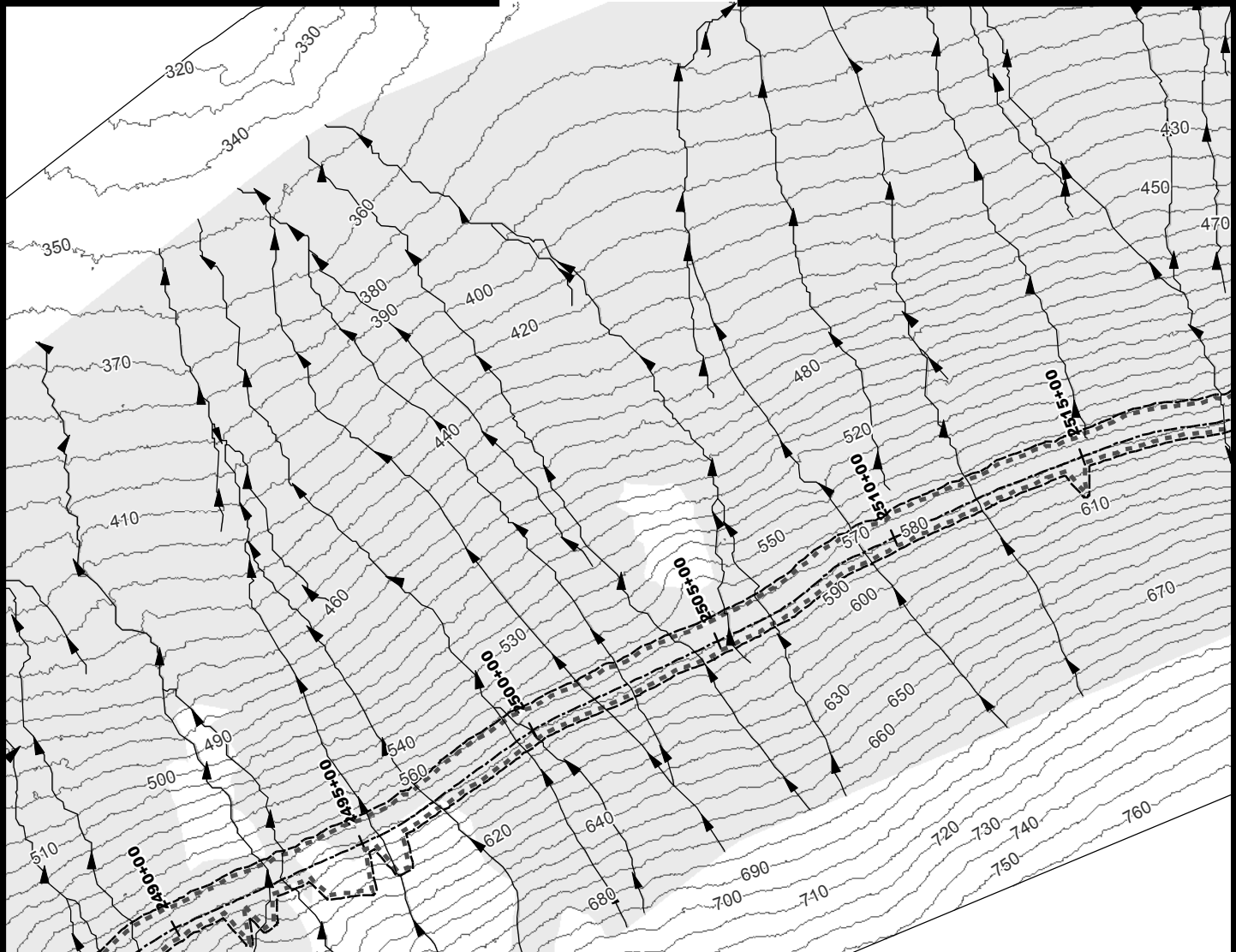
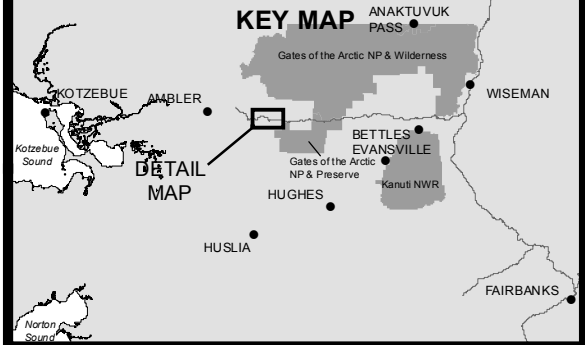
DATE: 6/17/2016

MAP SET 1: 97 of 422

DETAIL MAP



KEY MAP



- 10' Contours
- ▶ Stream
- Wetland
- Stream
- - - Daylight Limits
- Temporary Impacts

0 200 400
Feet



ACOE PERMIT: POA-2013-396

PLAN VIEW MAPS

APPLICANT: Alaska Industrial Development
and Export Authority (AIDEA)

PROJECT: Ambler Mining District
Industrial Access Project

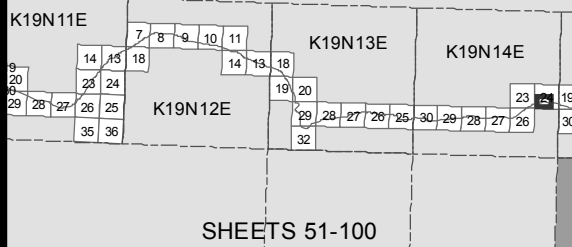
LOCATION: Ambler Mining District

WATERBODY: Kobuk / Koyukuk / Alatna Rivers

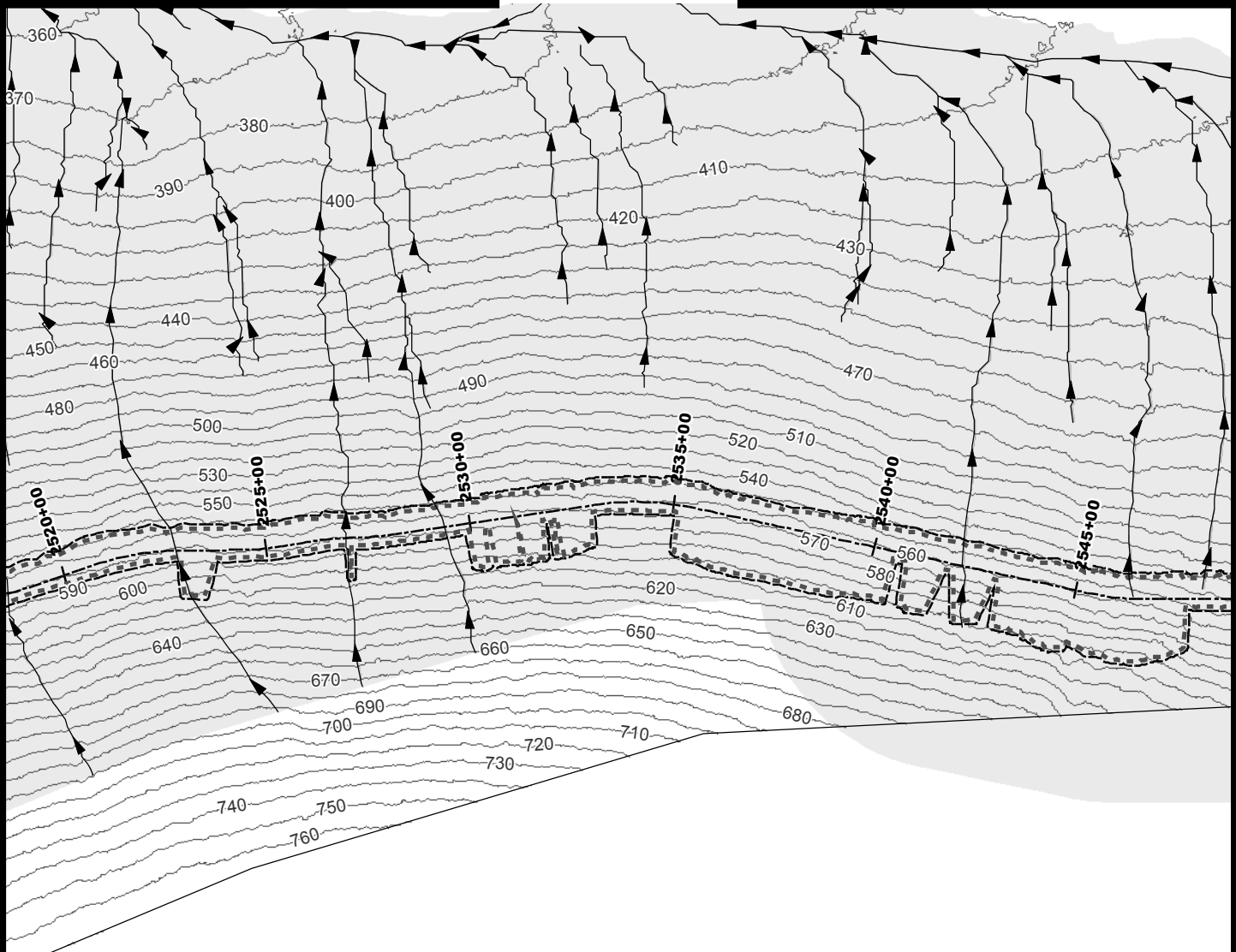
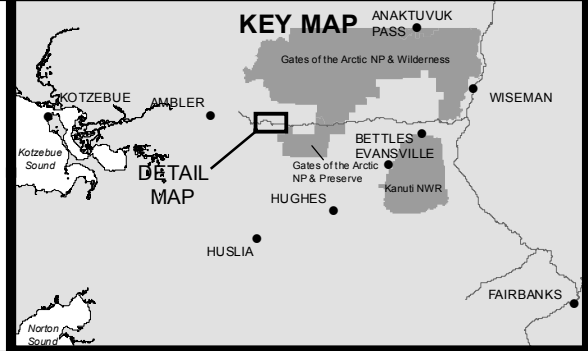
DATE: 6/17/2016

MAP SET 1: 98 of 422

DETAIL MAP



KEY MAP



- 10' Contours
- ▶ Stream
- Wetland
- Stream
- Daylight Limits
- Temporary Impacts

0 200 400
Feet



ACOE PERMIT: POA-2013-396

PLAN VIEW MAPS

APPLICANT: Alaska Industrial Development
and Export Authority (AIDEA)

PROJECT: Ambler Mining District
Industrial Access Project

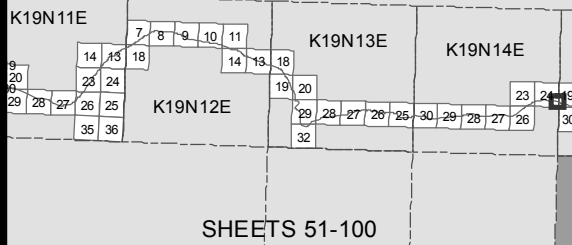
LOCATION: Ambler Mining District

WATERBODY: Kobuk / Koyukuk / Alatna Rivers

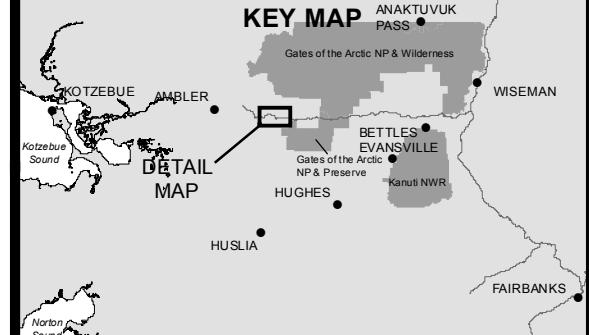
DATE: 6/17/2016

MAP SET 1: 99 of 422

DETAIL MAP



KEY MAP



- 10' Contours
- ▶ Stream
- Wetland
- Stream
- Daylight Limits
- Temporary Impacts

0 200 400
Feet



ACOE PERMIT: POA-2013-396

PLAN VIEW MAPS

APPLICANT: Alaska Industrial Development
and Export Authority (AIDEA)

PROJECT: Ambler Mining District
Industrial Access Project

LOCATION: Ambler Mining District

WATERBODY: Kobuk / Koyukuk / Alatna Rivers

DATE: 6/17/2016

MAP SET 1: 100 of 422