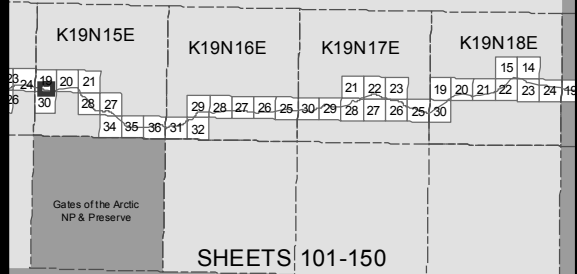
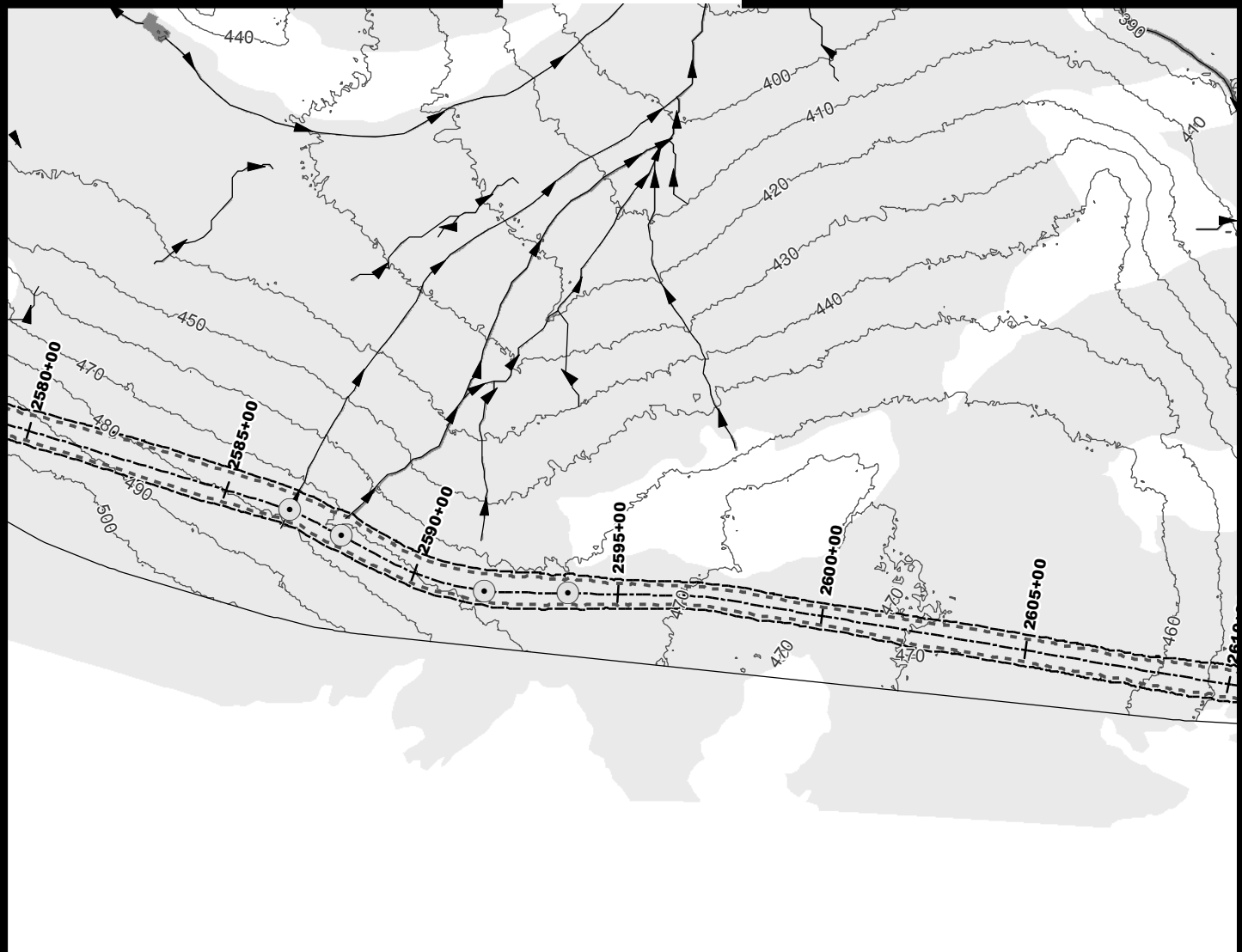
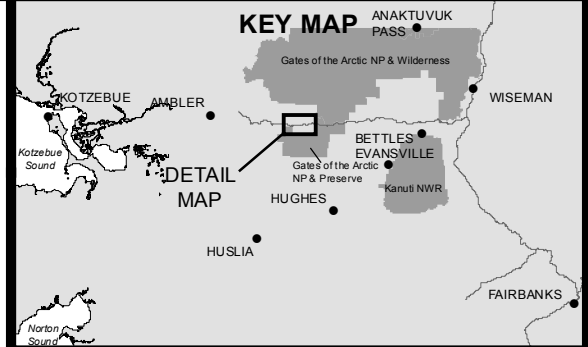


DETAIL MAP



KEY MAP



- 10' Contours
- ▶ Stream
- Minor Culvert
- Wetland
- Water
- - - Daylight Limits
- - - Temporary Impacts

0 200 400
Feet



ACOE PERMIT: POA-2013-396

PLAN VIEW MAPS

APPLICANT: Alaska Industrial Development
and Export Authority (AIDEA)

PROJECT: Ambler Mining District
Industrial Access Project

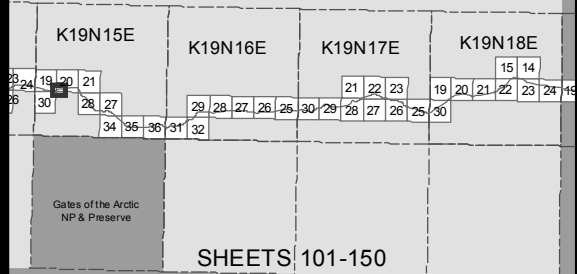
LOCATION: Ambler Mining District

WATERBODY: Kobuk / Koyukuk / Alatna Rivers

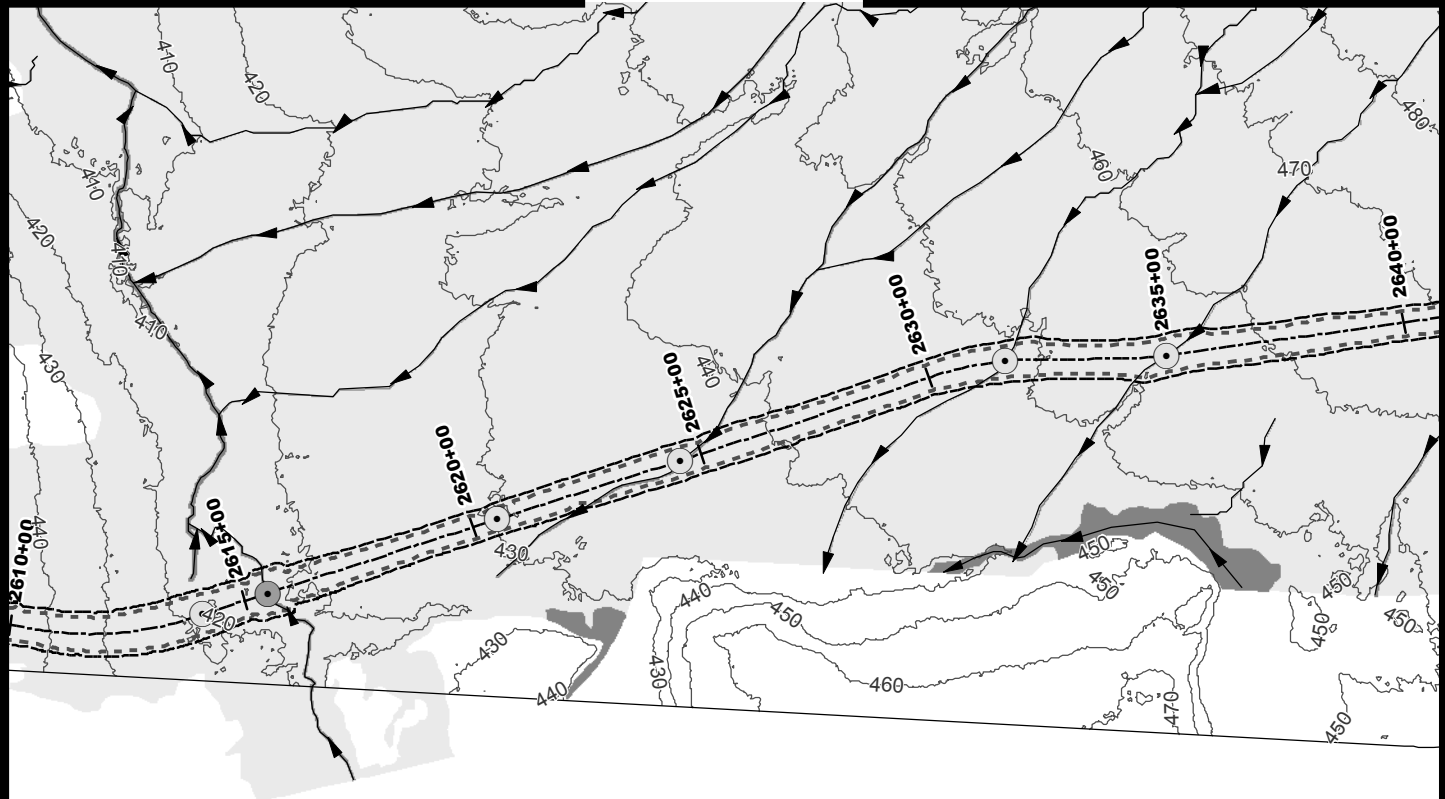
DATE: 4/20/2016

MAP SET 1: 101 of 422

DETAIL MAP



KEY MAP



- 10' Contours
- ▶ Stream
- Minor Culvert
- Moderate Culvert
- Wetland
- Water
- - - Daylight Limits
- Temporary Impacts

0 200 400
Feet



ACOE PERMIT: POA-2013-396

PLAN VIEW MAPS

APPLICANT: Alaska Industrial Development and Export Authority (AIDEA)

PROJECT: Ambler Mining District Industrial Access Project

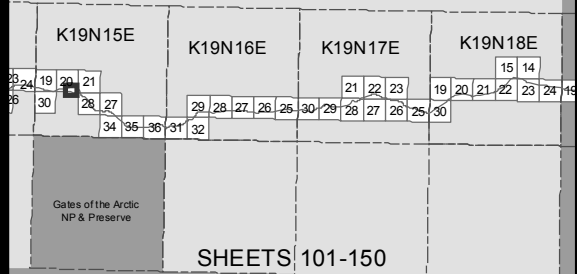
LOCATION: Ambler Mining District

WATERBODY: Kobuk / Koyukuk / Alatna Rivers

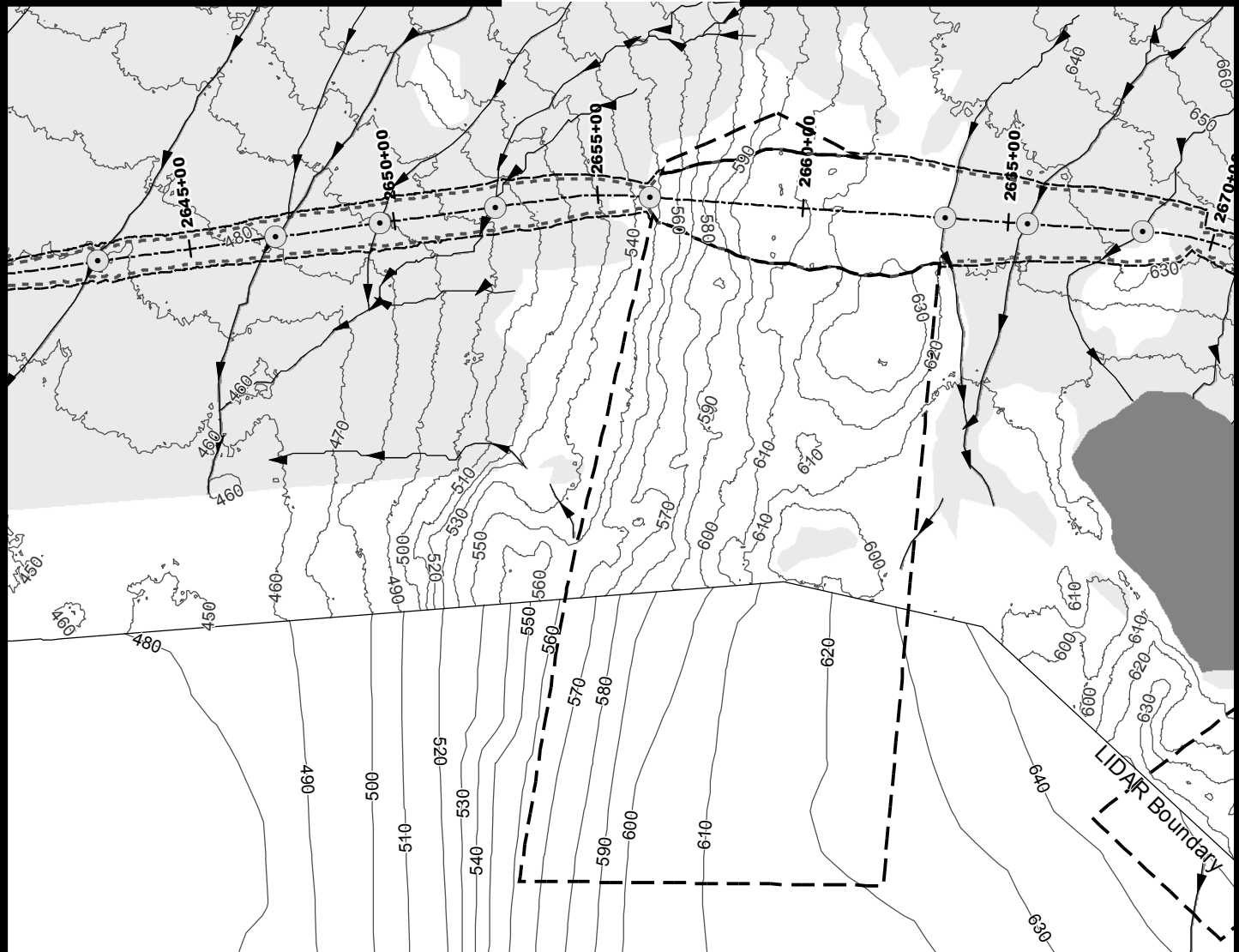
DATE: 4/20/2016

MAP SET 1: 102 of 422

DETAIL MAP



KEY MAP



- 10' Contours
- ▶ Stream
- Minor Culvert
- Wetland
- Water
- - - Daylight Limits
- Temporary Impacts
- Material Site

0 200 400
Feet



ACOE PERMIT: POA-2013-396

PLAN VIEW MAPS

APPLICANT: Alaska Industrial Development
and Export Authority (AIDEA)

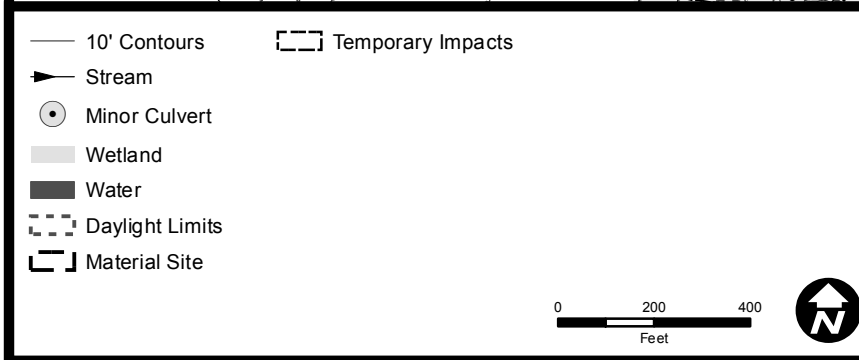
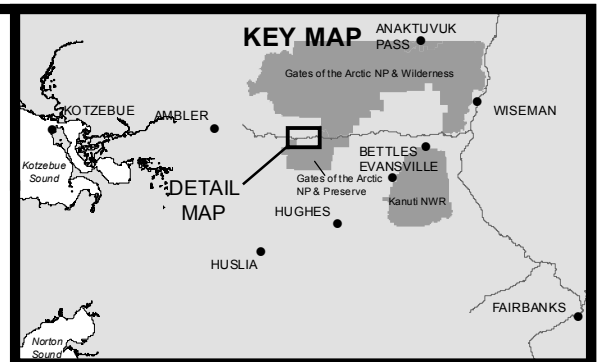
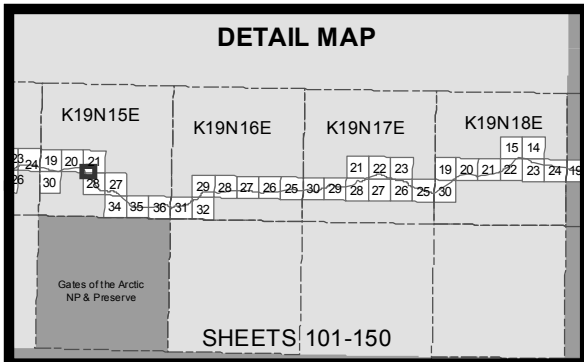
PROJECT: Ambler Mining District
Industrial Access Project

LOCATION: Ambler Mining District

WATERBODY: Kobuk / Koyukuk / Alatna Rivers

DATE: 4/20/2016

MAP SET 1: 103 of 422



ACOE PERMIT: POA-2013-396

PLAN VIEW MAPS

APPLICANT: Alaska Industrial Development and Export Authority (AIDEA)

PROJECT: Ambler Mining District Industrial Access Project

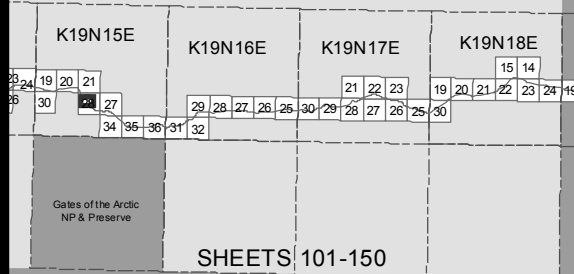
LOCATION: Ambler Mining District

WATERBODY: Kobuk / Koyukuk / Alatna Rivers

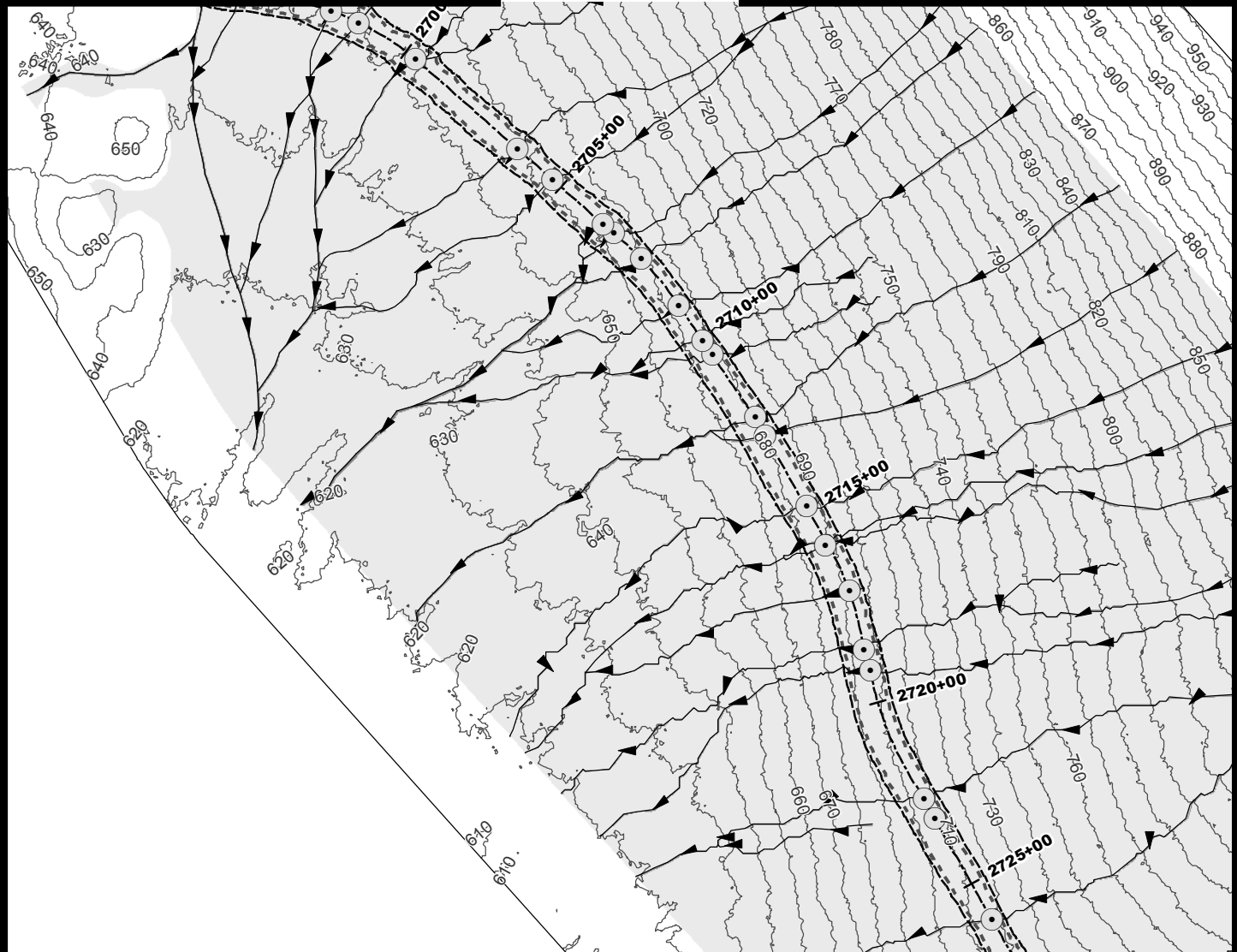
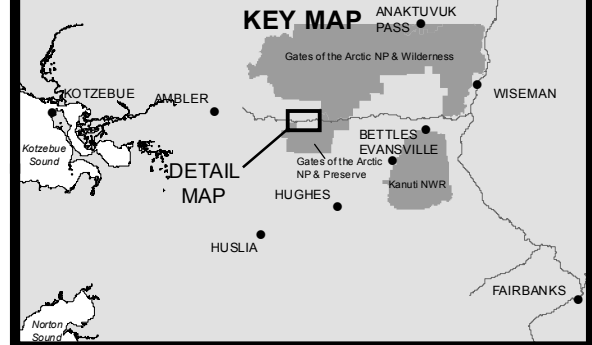
DATE: 4/20/2016

MAP SET 1: 104 of 422

DETAIL MAP



KEY MAP



ACOE PERMIT: POA-2013-396

PLAN VIEW MAPS

APPLICANT: Alaska Industrial Development and Export Authority (AIDEA)

PROJECT: Ambler Mining District Industrial Access Project

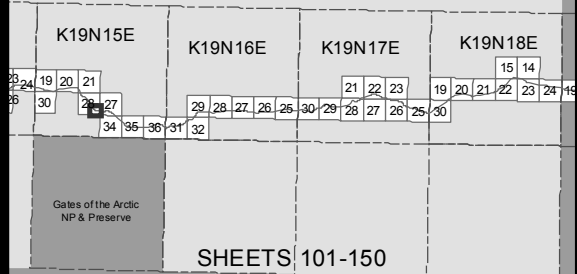
LOCATION: Ambler Mining District

WATERBODY: Kobuk / Koyukuk / Alatna Rivers

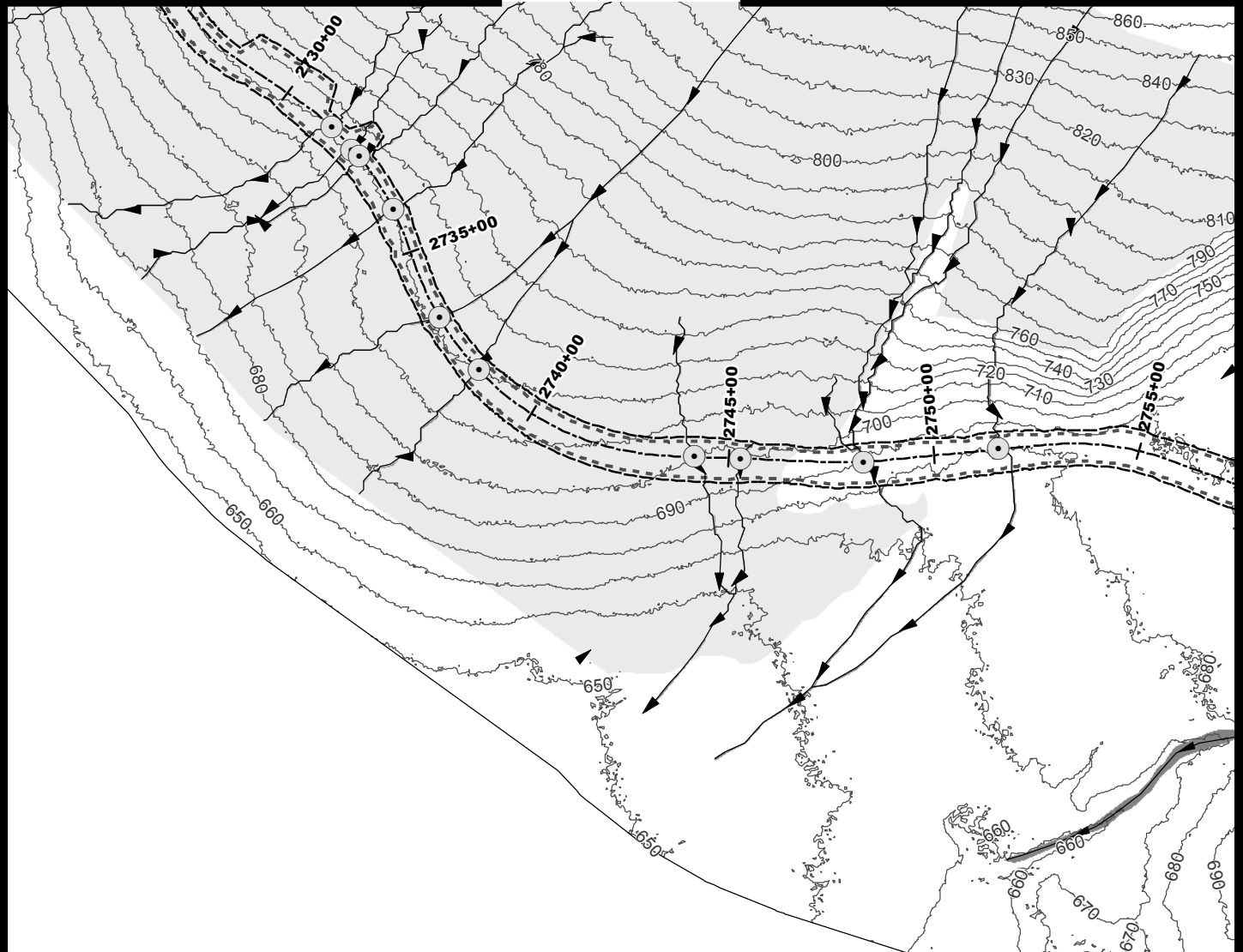
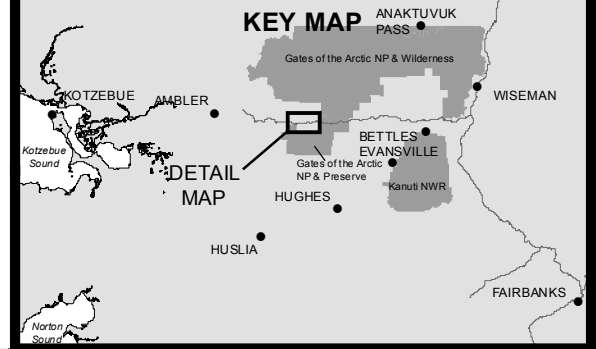
DATE: 4/20/2016

MAP SET 1: 105 of 422

DETAIL MAP



KEY MAP



- 10' Contours
- ▶ Stream
- Minor Culvert
- Wetland
- Water
- - - Daylight Limits
- Temporary Impacts

0 200 400
Feet



ACOE PERMIT: POA-2013-396

PLAN VIEW MAPS

APPLICANT: Alaska Industrial Development
and Export Authority (AIDEA)

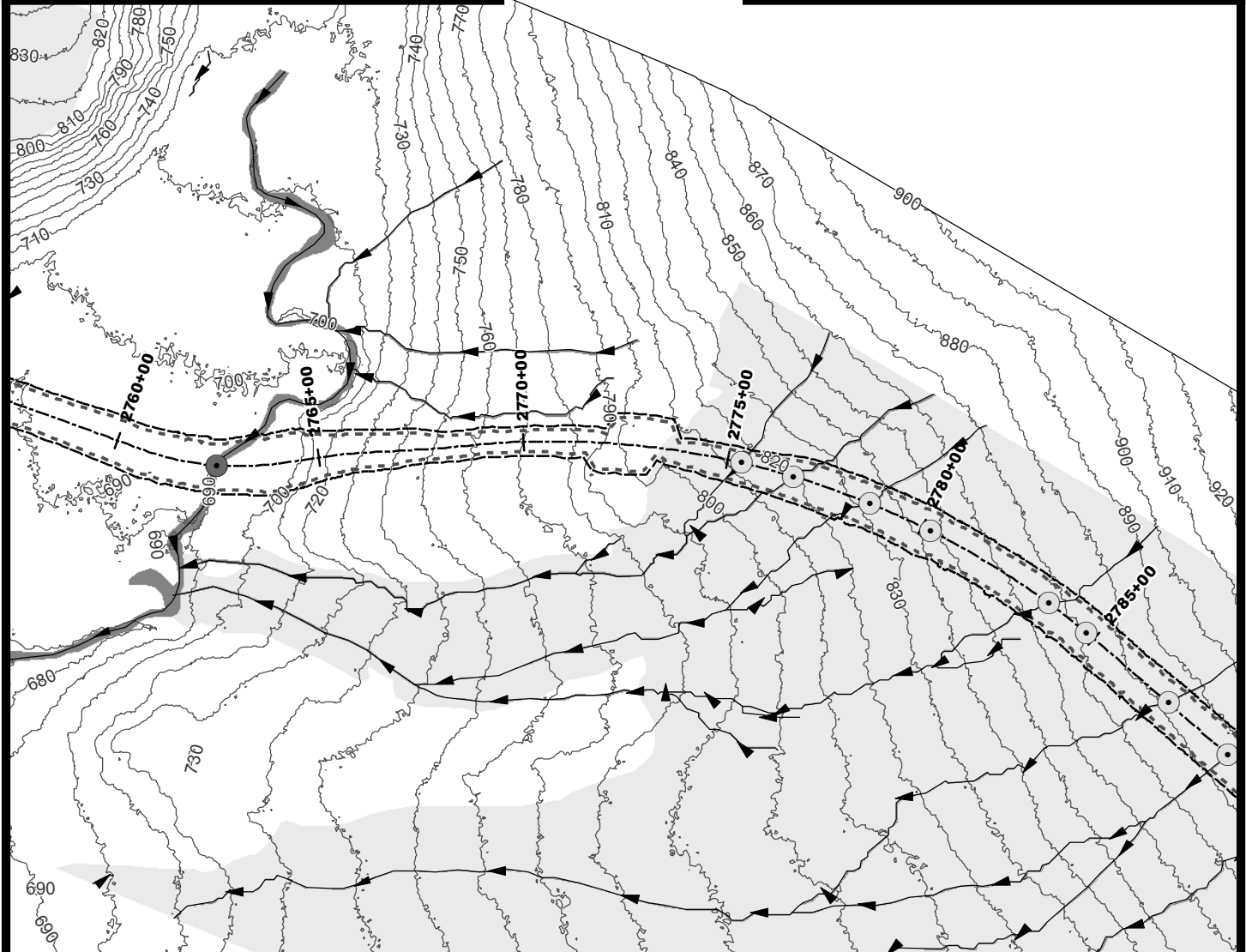
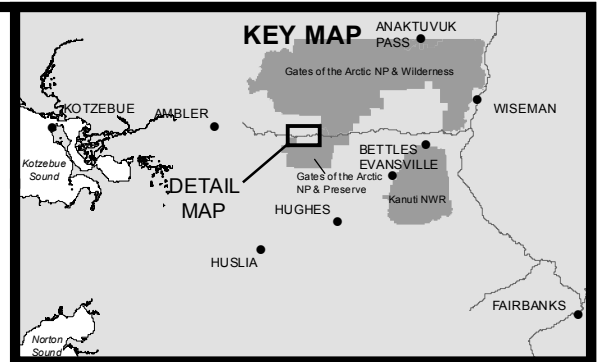
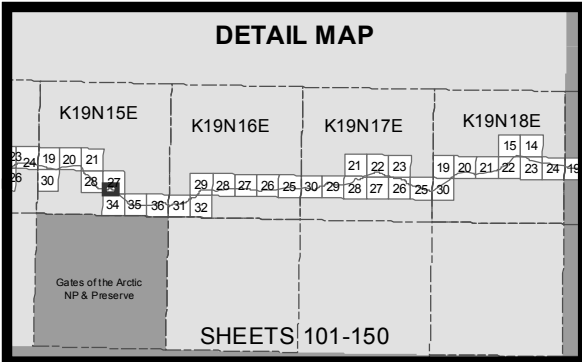
PROJECT: Ambler Mining District
Industrial Access Project

LOCATION: Ambler Mining District

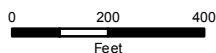
WATERBODY: Kobuk / Koyukuk / Alatna Rivers

DATE: 4/20/2016

MAP SET 1: 106 of 422



- 10' Contours
- ▶ Stream
- Minor Culvert
- Major Culvert
- Wetland
- Water
- - - Daylight Limits
- Temporary Impacts



ACOE PERMIT: POA-2013-396

PLAN VIEW MAPS

APPLICANT: Alaska Industrial Development
and Export Authority (AIDEA)

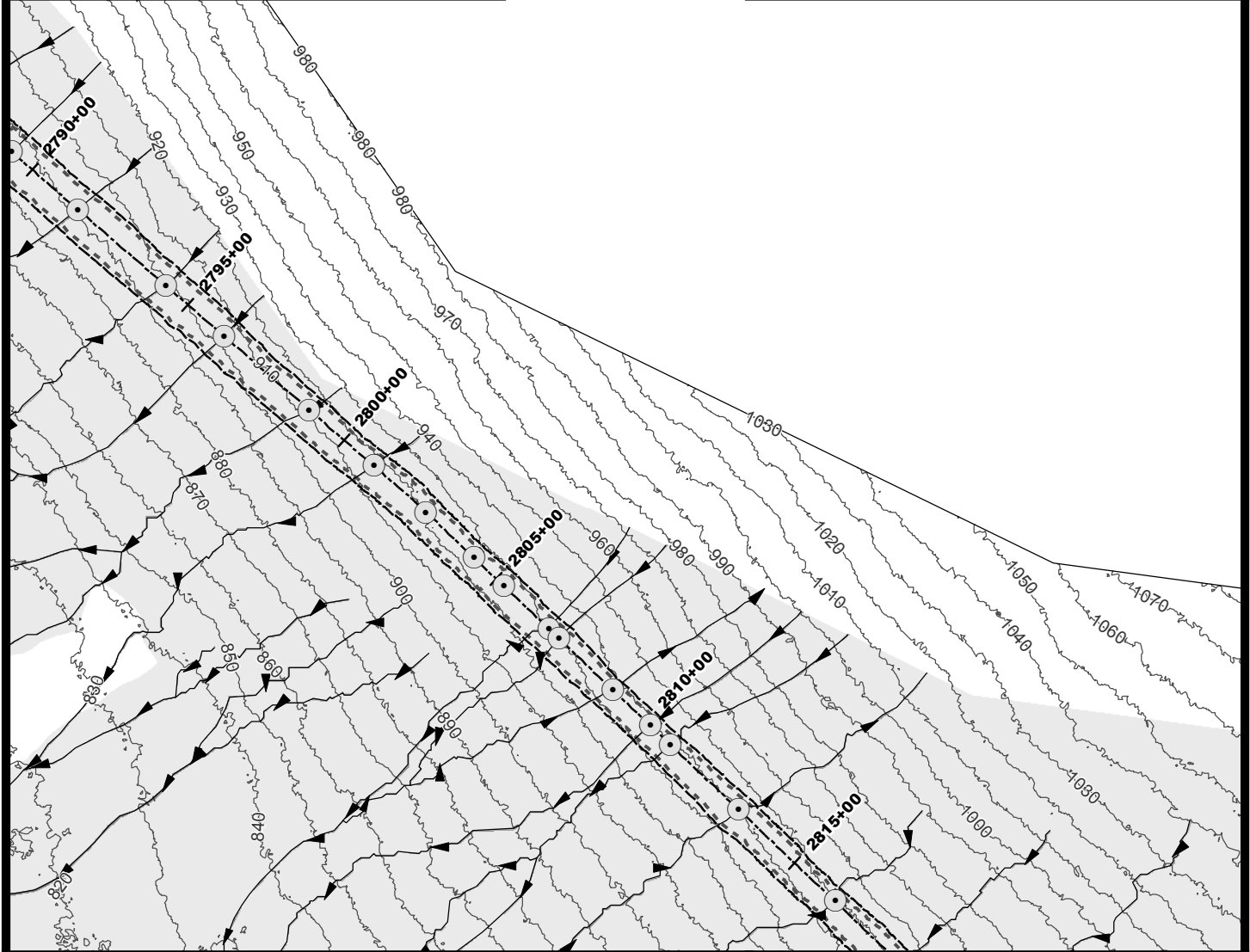
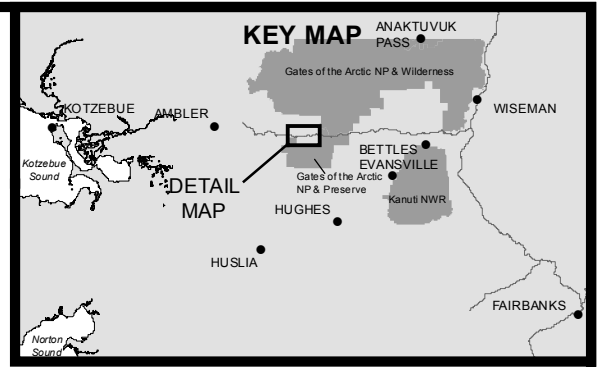
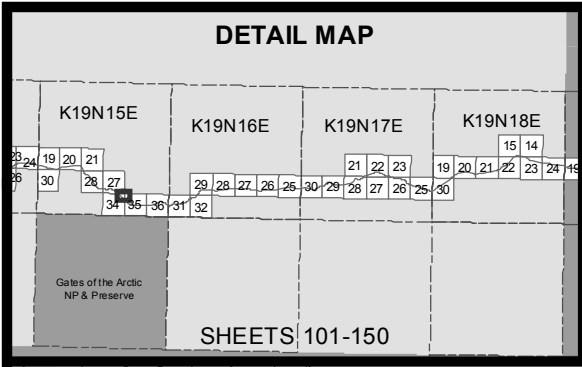
PROJECT: Ambler Mining District
Industrial Access Project

LOCATION: Ambler Mining District

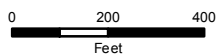
WATERBODY: Kobuk / Koyukuk / Alatna Rivers

DATE: 4/20/2016

MAP SET 1: 107 of 422



- 10' Contours
- Stream
- Minor Culvert
- Wetland
- Water
- - - Daylight Limits
- ▭ Temporary Impacts



ACOE PERMIT: POA-2013-396

PLAN VIEW MAPS

APPLICANT: Alaska Industrial Development
and Export Authority (AIDEA)

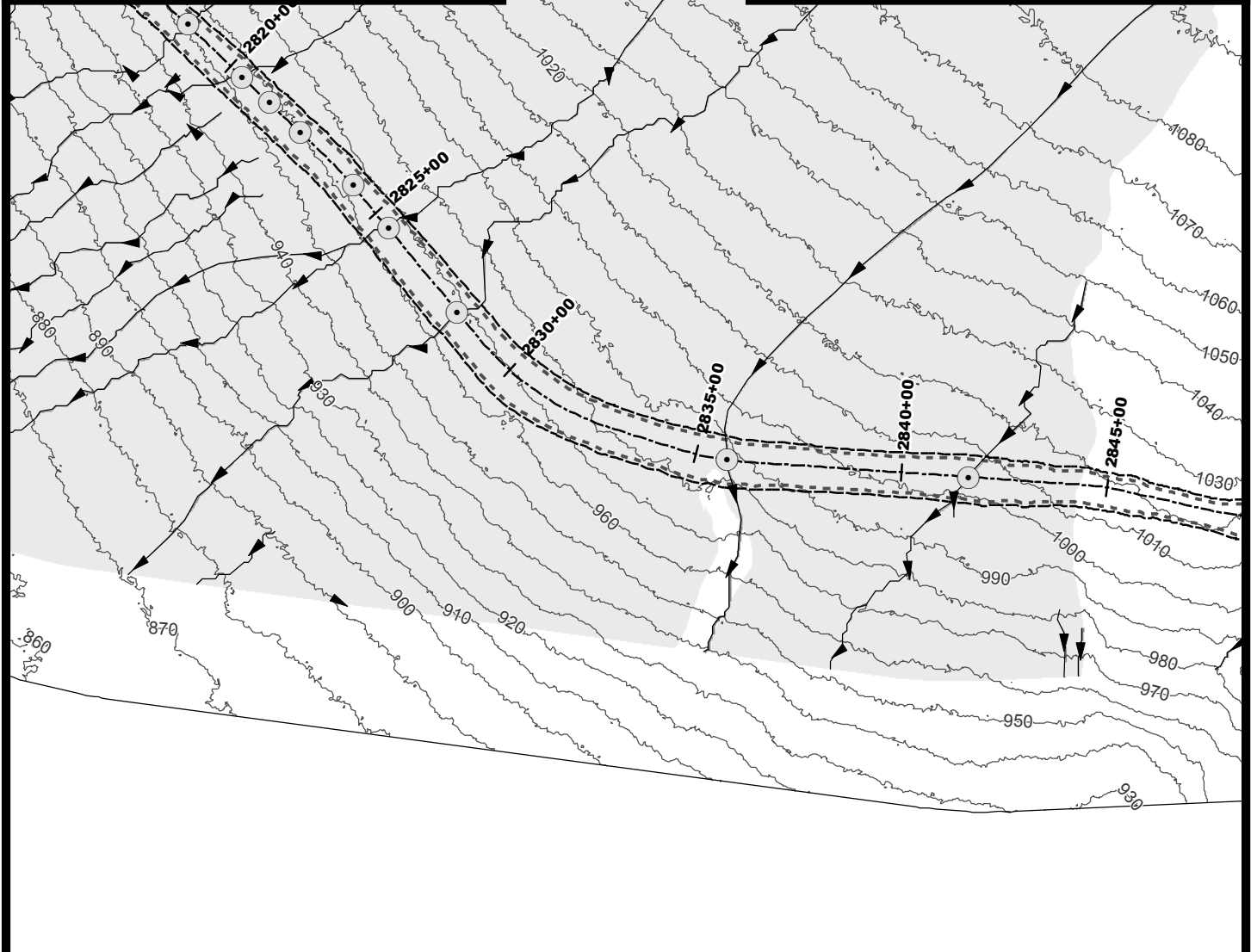
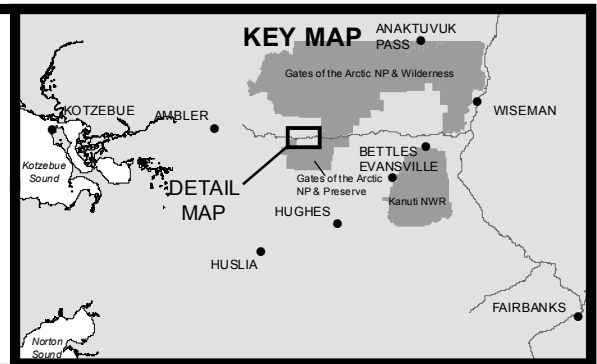
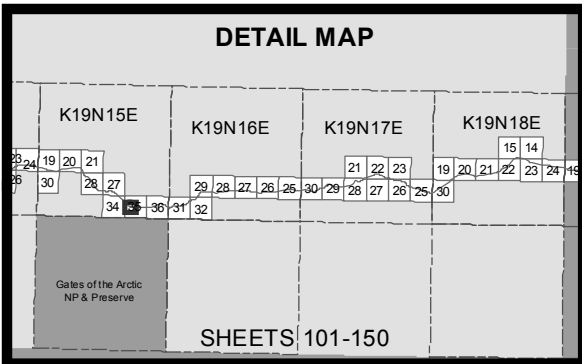
PROJECT: Ambler Mining District
Industrial Access Project

LOCATION: Ambler Mining District

WATERBODY: Kobuk / Koyukuk / Alatna Rivers

DATE: 4/20/2016

MAP SET 1: 108 of 422



- 10' Contours
- ▶ Stream
- Minor Culvert
- Wetland
- Water
- - - Daylight Limits
- Temporary Impacts

0 200 400
Feet



ACOE PERMIT: POA-2013-396

PLAN VIEW MAPS

APPLICANT: Alaska Industrial Development
and Export Authority (AIDEA)

PROJECT: Ambler Mining District
Industrial Access Project

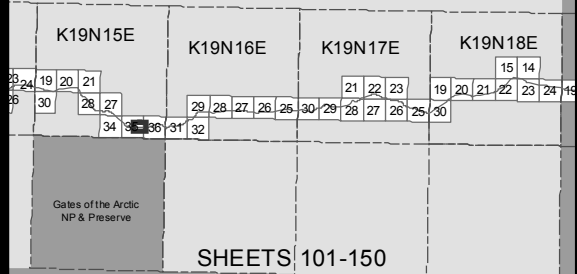
LOCATION: Ambler Mining District

WATERBODY: Kobuk / Koyukuk / Alatna Rivers

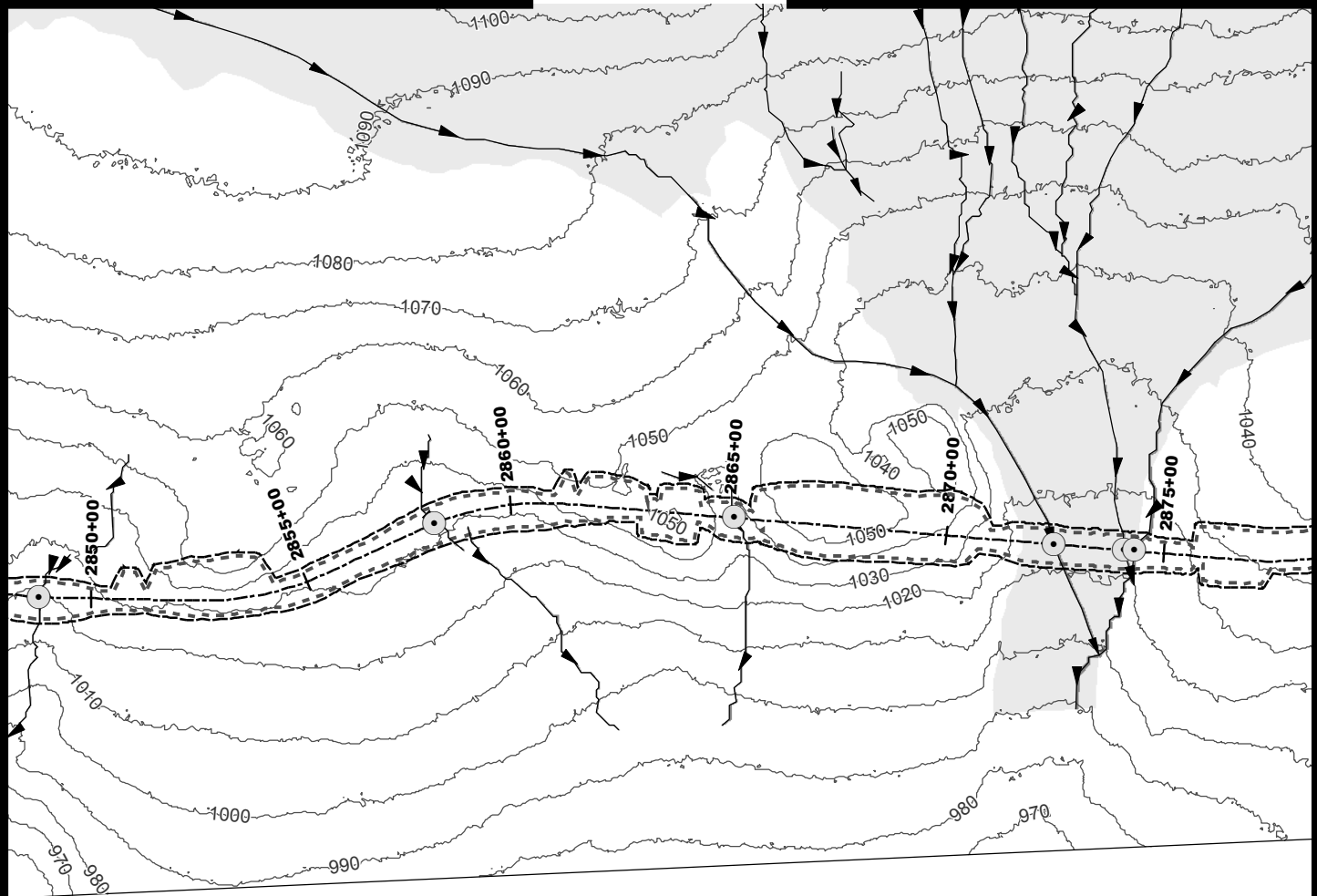
DATE: 4/20/2016

MAP SET 1: 109 of 422

DETAIL MAP



KEY MAP



- 10' Contours
- ▶ Stream
- Minor Culvert
- Wetland
- Water
- - - Daylight Limits
- - - Temporary Impacts

0 200 400
Feet



ACOE PERMIT: POA-2013-396

PLAN VIEW MAPS

APPLICANT: Alaska Industrial Development
and Export Authority (AIDEA)

PROJECT: Ambler Mining District
Industrial Access Project

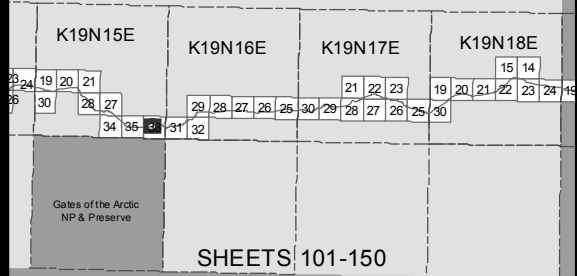
LOCATION: Ambler Mining District

WATERBODY: Kobuk / Koyukuk / Alatna Rivers

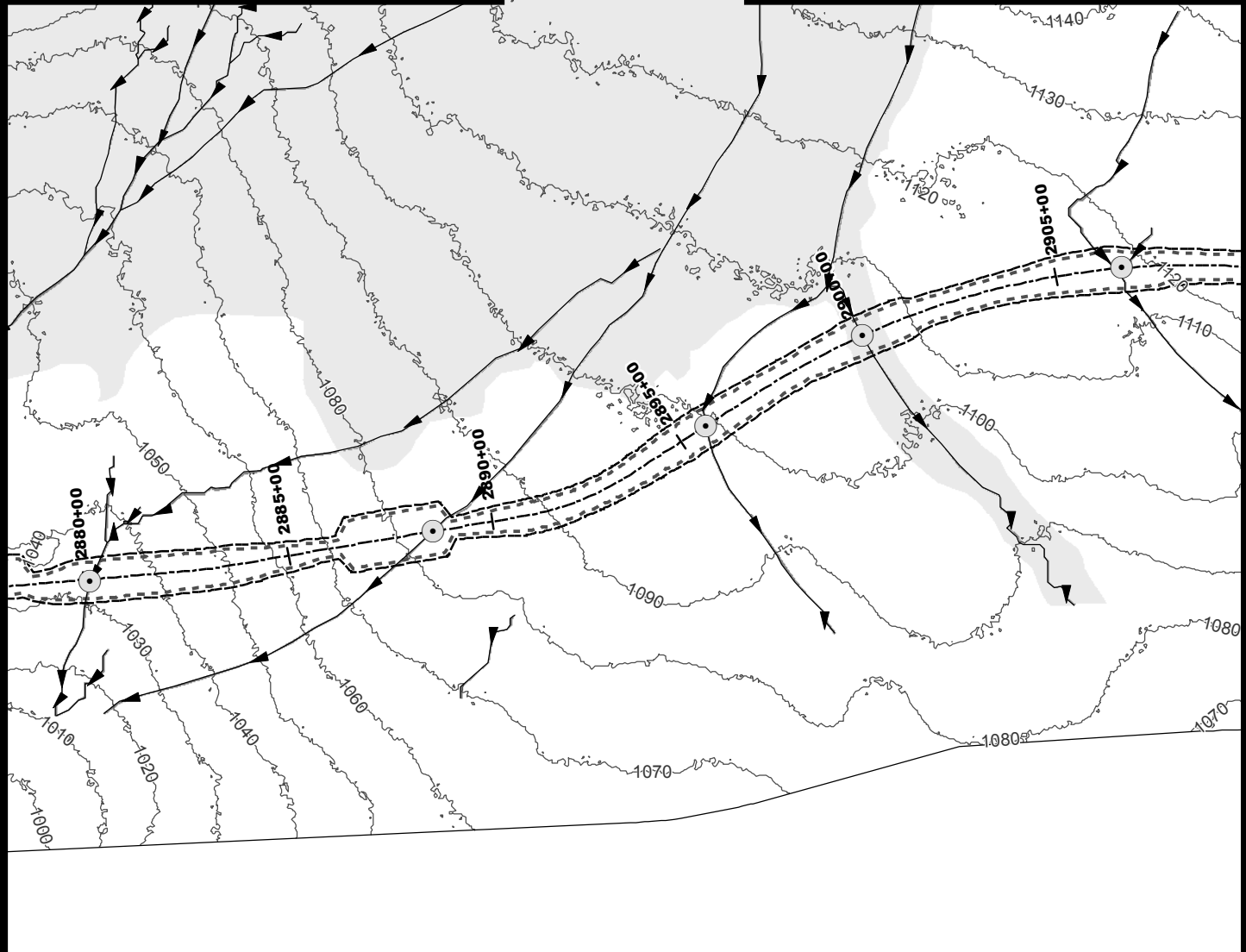
DATE: 4/20/2016

MAP SET 1: 110 of 422

DETAIL MAP



KEY MAP



- 10' Contours
- ▶ Stream
- Minor Culvert
- Wetland
- Water
- - - Daylight Limits
- - - Temporary Impacts

0 200 400
Feet



ACOE PERMIT: POA-2013-396

PLAN VIEW MAPS

APPLICANT: Alaska Industrial Development
and Export Authority (AIDEA)

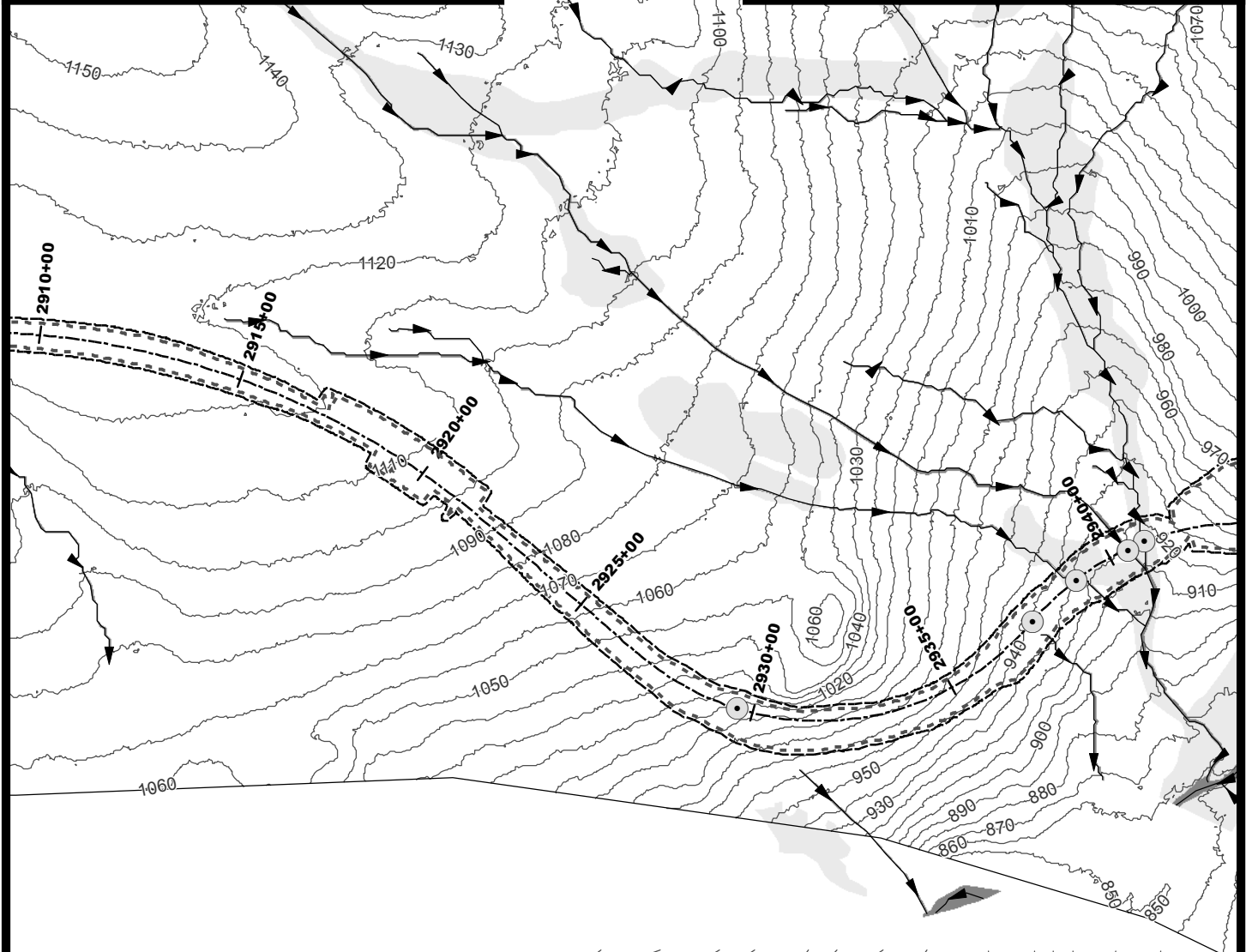
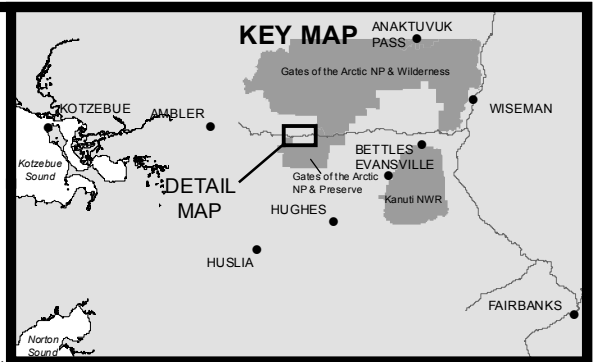
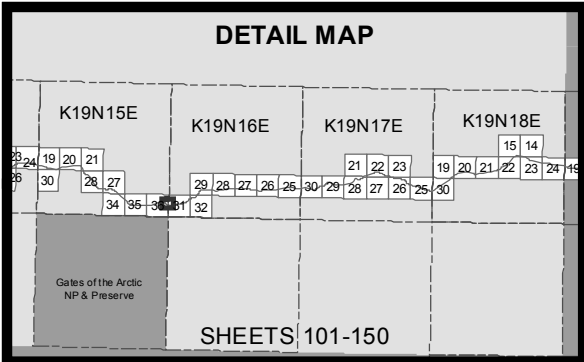
PROJECT: Ambler Mining District
Industrial Access Project

LOCATION: Ambler Mining District

WATERBODY: Kobuk / Koyukuk / Alatna Rivers

DATE: 4/20/2016

MAP SET 1: 111 of 422



- 10' Contours
- ▶ Stream
- Minor Culvert
- Wetland
- Water
- - - Daylight Limits
- ⋯ Temporary Impacts

0 200 400
Feet



ACOE PERMIT: POA-2013-396

PLAN VIEW MAPS

APPLICANT: Alaska Industrial Development
and Export Authority (AIDEA)

PROJECT: Ambler Mining District
Industrial Access Project

LOCATION: Ambler Mining District

WATERBODY: Kobuk / Koyukuk / Alatna Rivers

DATE: 4/20/2016

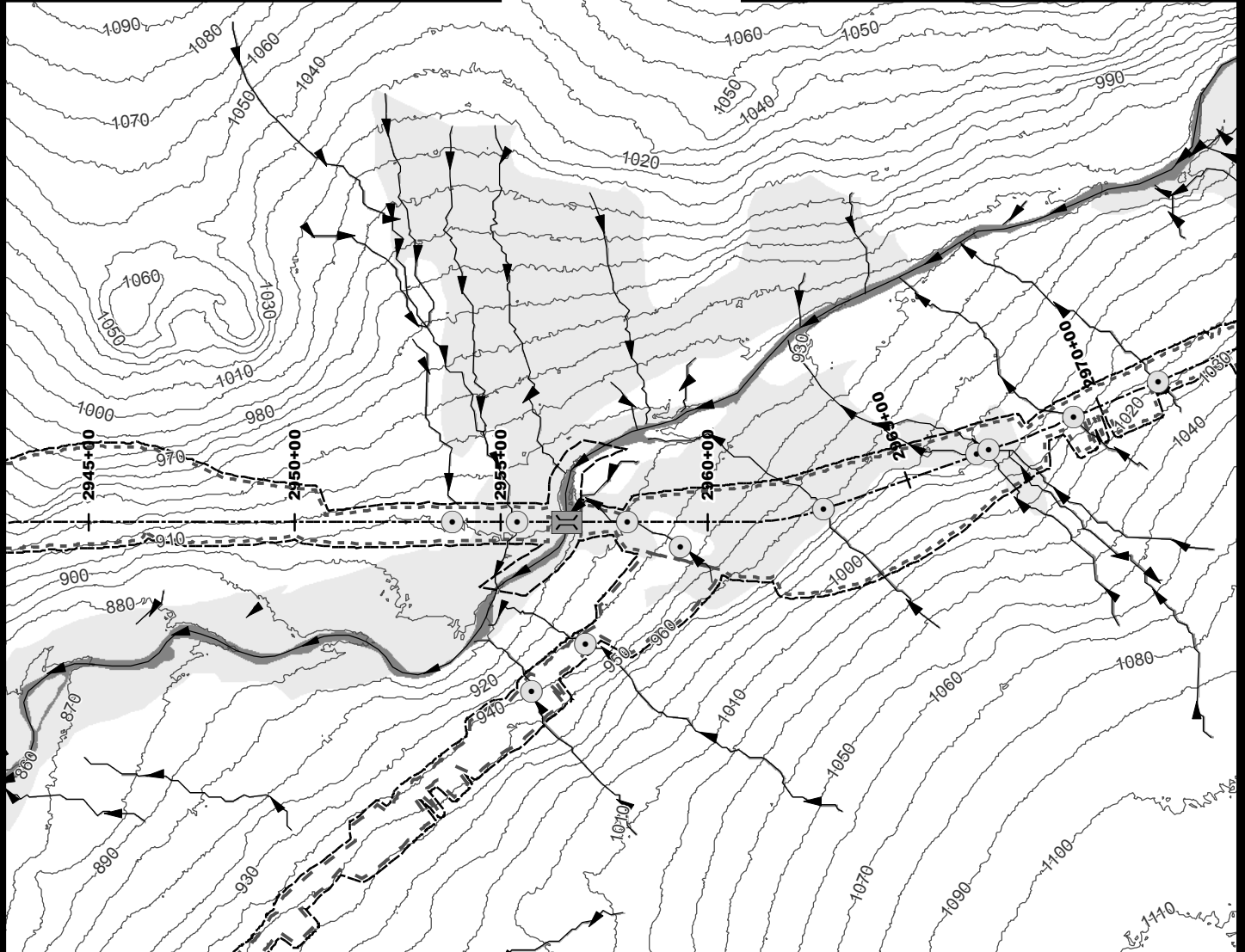
MAP SET 1: 112 of 422










DETAIL MAP

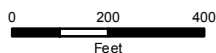
K19N15E K19N16E K19N17E K19N18E

Gates of the Arctic NP & Preserve


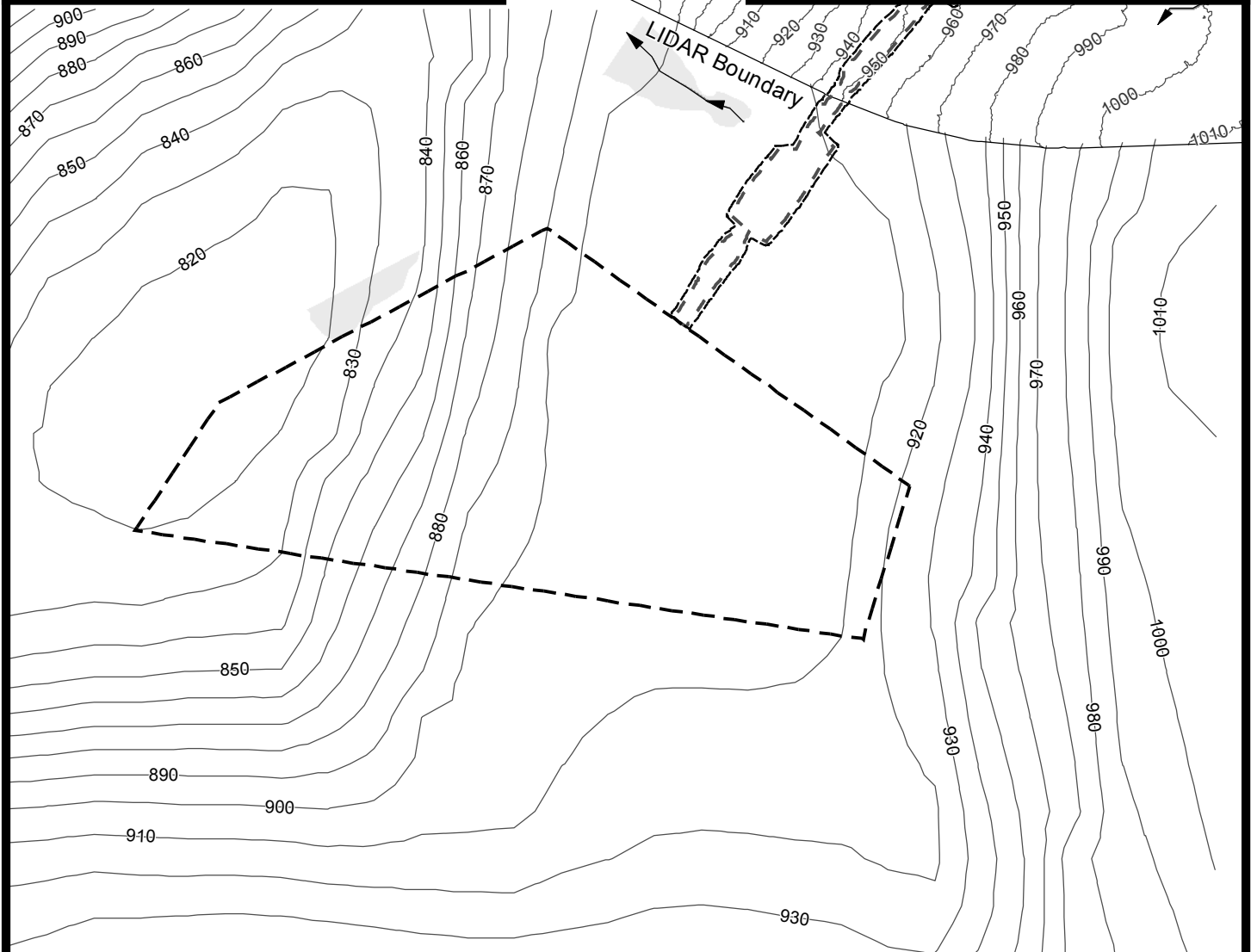
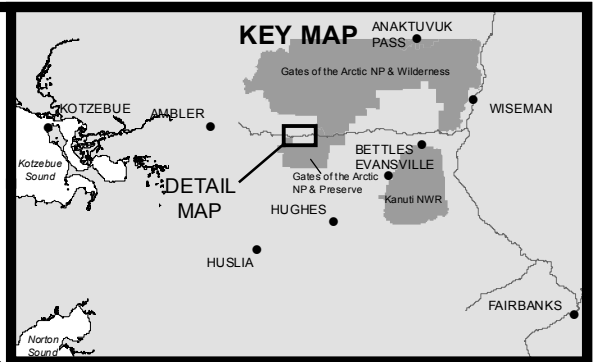
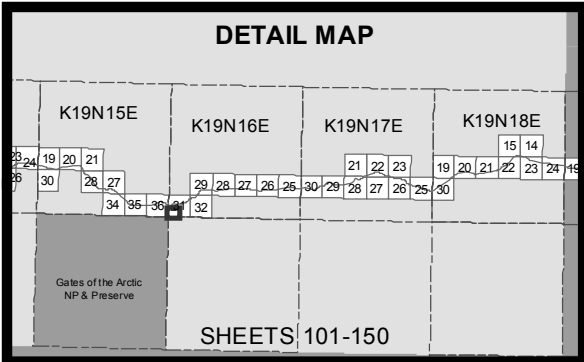
SHEETS 101-150



-  10' Contours
  Access Road
-  Stream
  Temporary Impacts
-  Minor Culvert
-  Medium Bridge
-  Wetland
-  Water
-  Daylight Limits



MAP SET 1: 113 of 422



ACOE PERMIT: POA-2013-396

PLAN VIEW MAPS

APPLICANT: Alaska Industrial Development and Export Authority (AIDEA)

PROJECT: Ambler Mining District Industrial Access Project

LOCATION: Ambler Mining District

WATERBODY: Kobuk / Koyukuk / Alatna Rivers

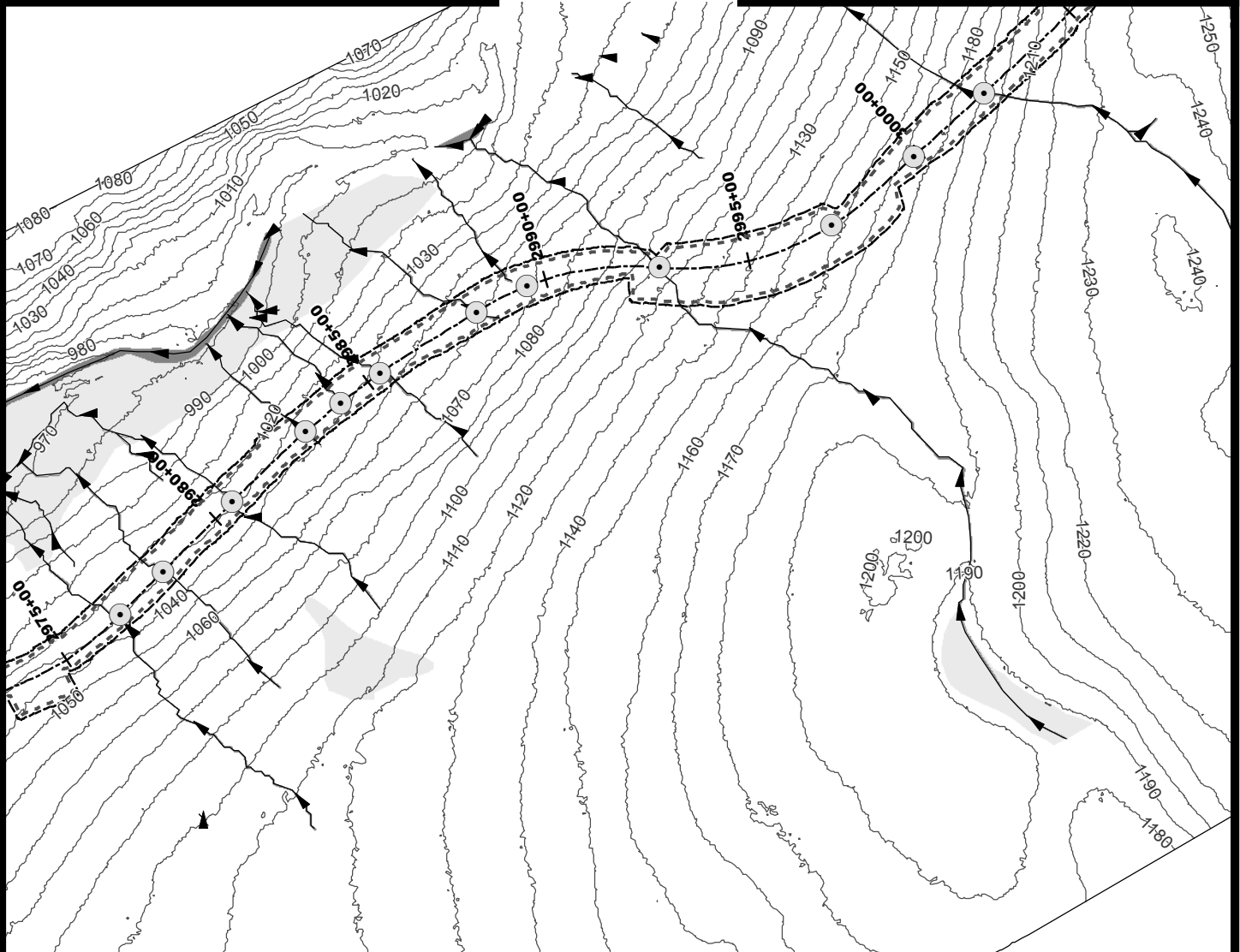
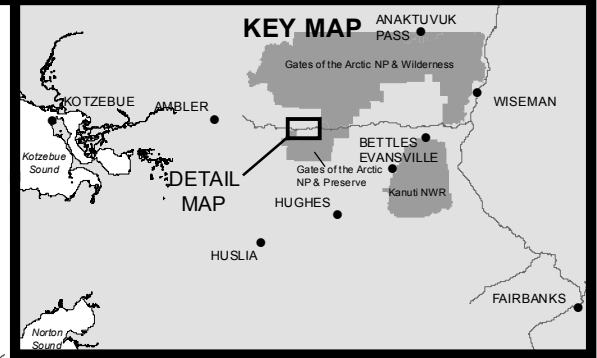
DATE: 4/20/2016 MAP SET 1: 114 of 422








DETAIL MAP

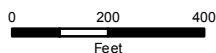
K19N15E K19N16E K19N17E K19N18E

Gates of the Arctic
NP & Preserve

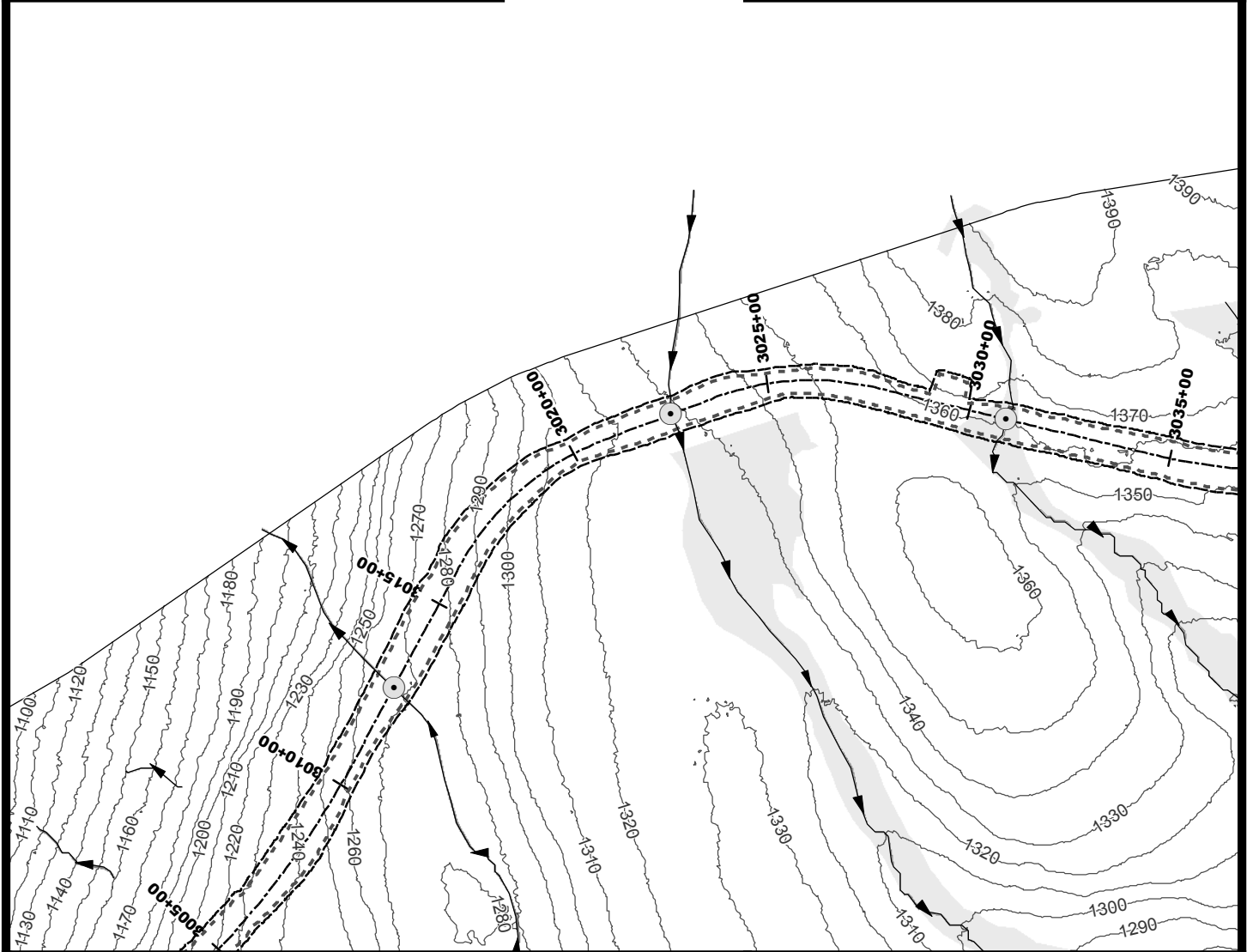
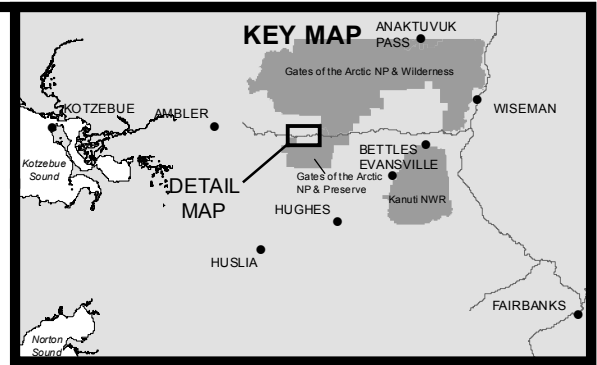
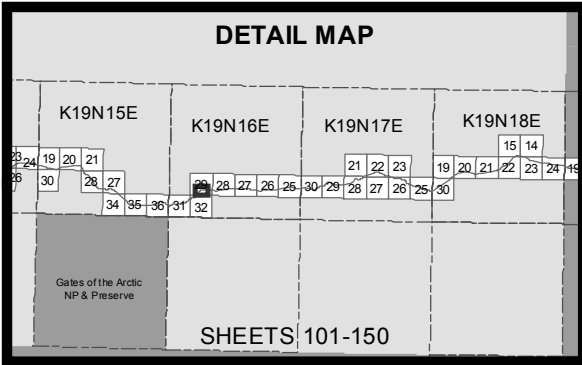
SHEETS 101-150



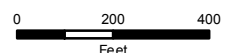
-  10' Contours
 Stream
 Minor Culvert
 Wetland
 Water
 Daylight Limits
 Temporary Impacts



MAP SET 1: 115 of 422



- 10' Contours
- ▶ Stream
- Minor Culvert
- Wetland
- Water
- - - Daylight Limits
- - - Temporary Impacts



ACOE PERMIT: POA-2013-396

PLAN VIEW MAPS

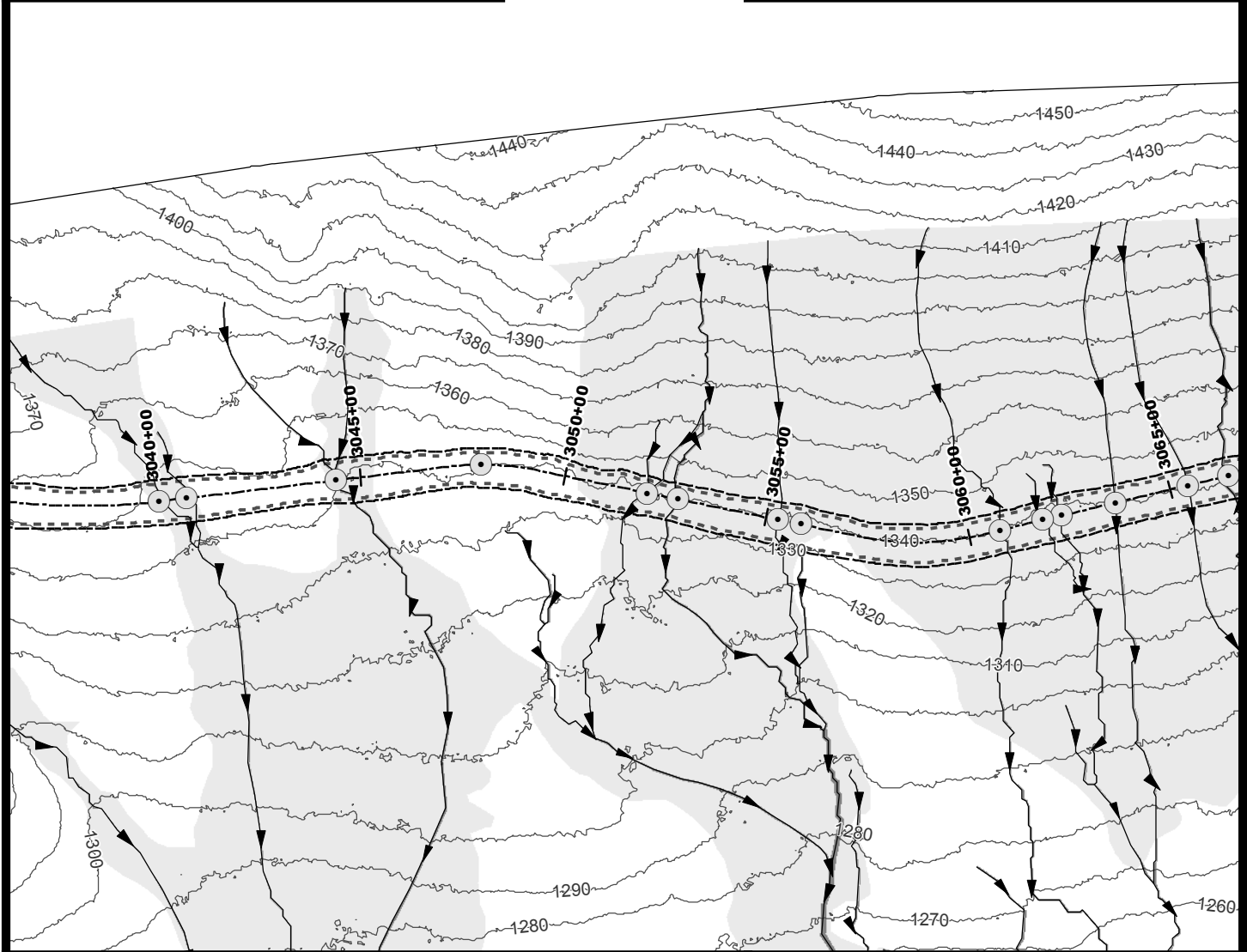
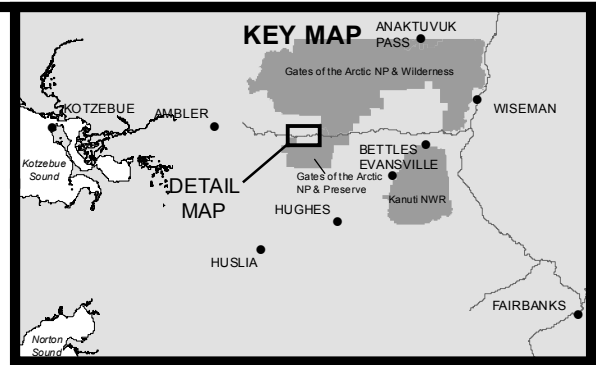
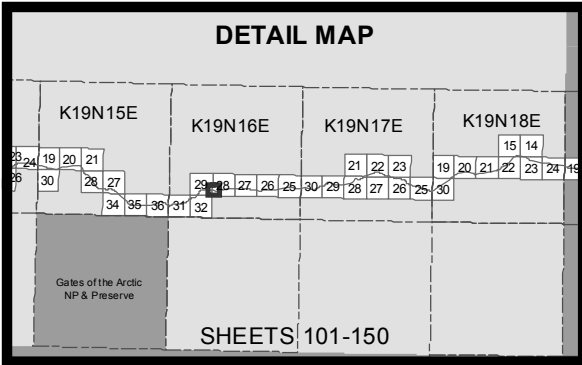
APPLICANT: Alaska Industrial Development and Export Authority (AIDEA)

PROJECT: Ambler Mining District Industrial Access Project

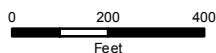
LOCATION: Ambler Mining District

WATERBODY: Kobuk / Koyukuk / Alatna Rivers

DATE: 4/20/2016 MAP SET 1: 116 of 422



- 10' Contours
- Stream
- Minor Culvert
- Wetland
- Water
- - - Daylight Limits
- ▭ Temporary Impacts



ACOE PERMIT: POA-2013-396

PLAN VIEW MAPS

APPLICANT: Alaska Industrial Development
and Export Authority (AIDEA)

PROJECT: Ambler Mining District
Industrial Access Project

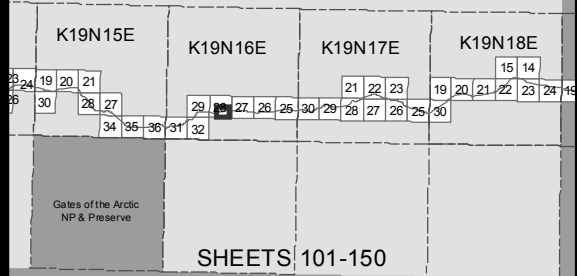
LOCATION: Ambler Mining District

WATERBODY: Kobuk / Koyukuk / Alatna Rivers

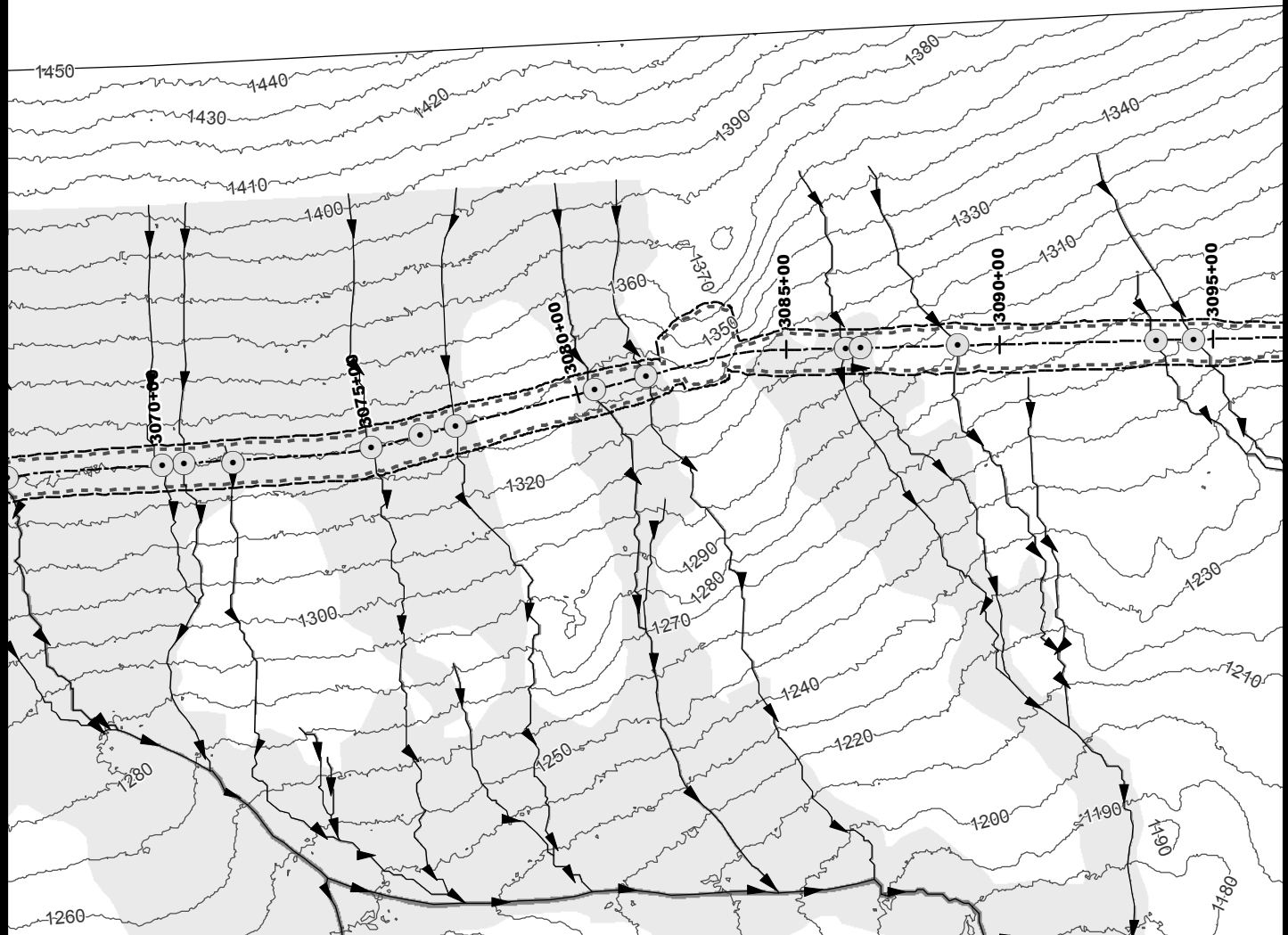
DATE: 4/20/2016

MAP SET 1: 117 of 422

DETAIL MAP



KEY MAP



- 10' Contours
- ▶ Stream
- Minor Culvert
- Wetland
- Water
- - - Daylight Limits
- Temporary Impacts

0 200 400
Feet



ACOE PERMIT: POA-2013-396

PLAN VIEW MAPS

APPLICANT: Alaska Industrial Development
and Export Authority (AIDEA)

PROJECT: Ambler Mining District
Industrial Access Project

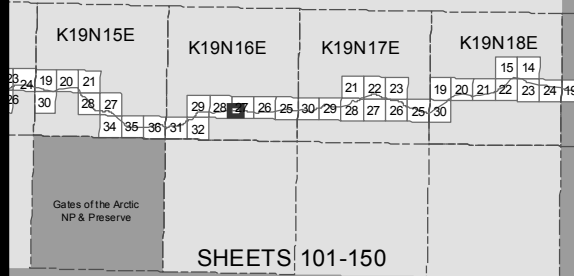
LOCATION: Ambler Mining District

WATERBODY: Kobuk / Koyukuk / Alatna Rivers

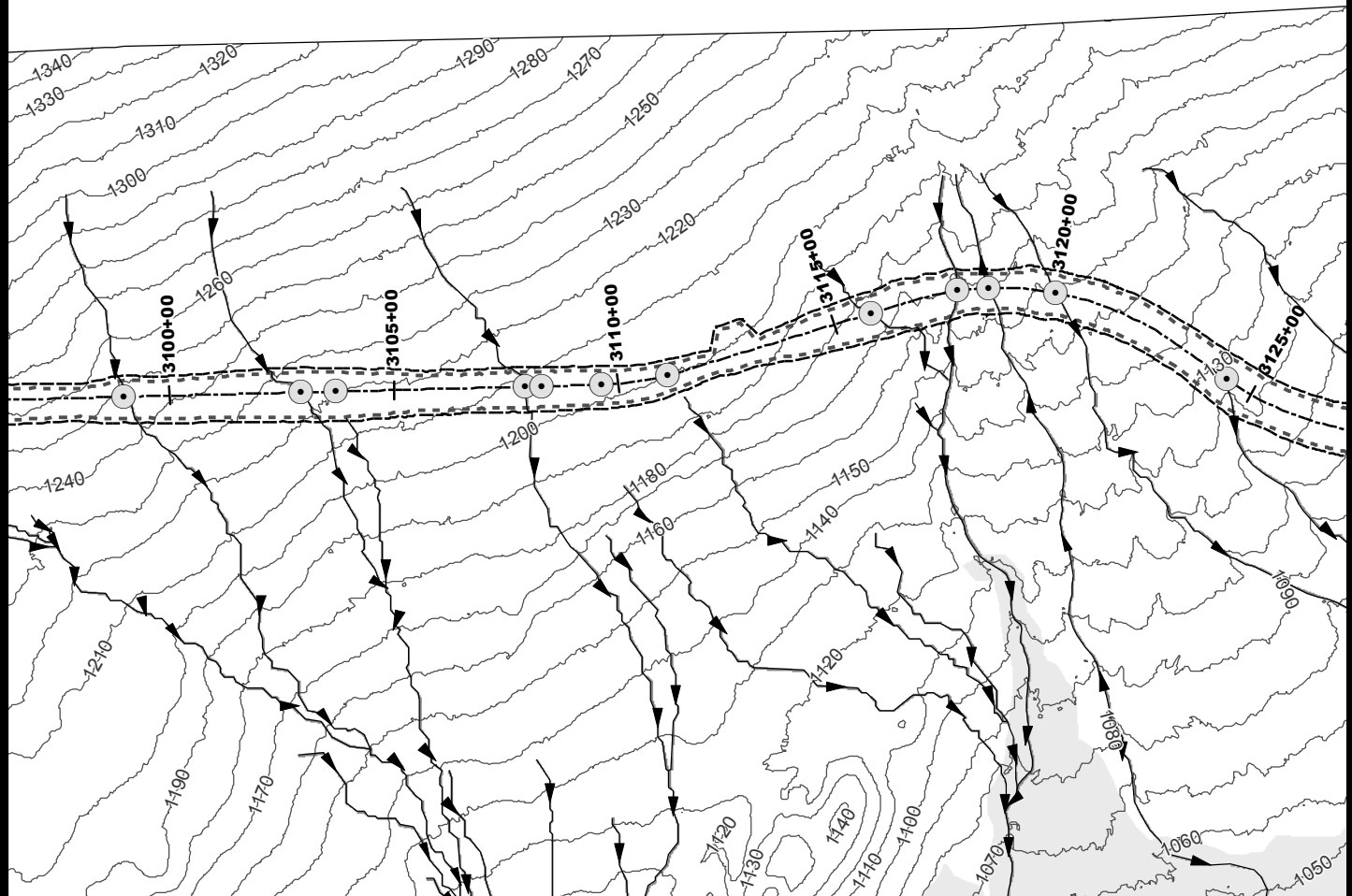
DATE: 4/20/2016

MAP SET 1: 118 of 422

DETAIL MAP



KEY MAP



- 10' Contours
- ▶ Stream
- Minor Culvert
- Wetland
- Water
- - - Daylight Limits
- Temporary Impacts

0 200 400
Feet



ACOE PERMIT: POA-2013-396

PLAN VIEW MAPS

APPLICANT: Alaska Industrial Development
and Export Authority (AIDEA)

PROJECT: Ambler Mining District
Industrial Access Project

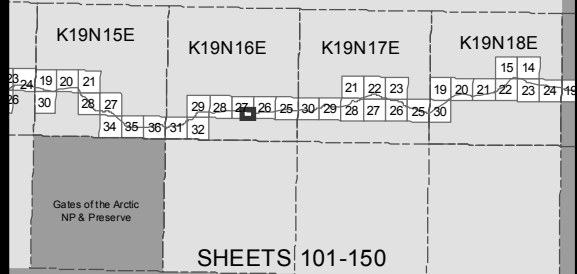
LOCATION: Ambler Mining District

WATERBODY: Kobuk / Koyukuk / Alatna Rivers

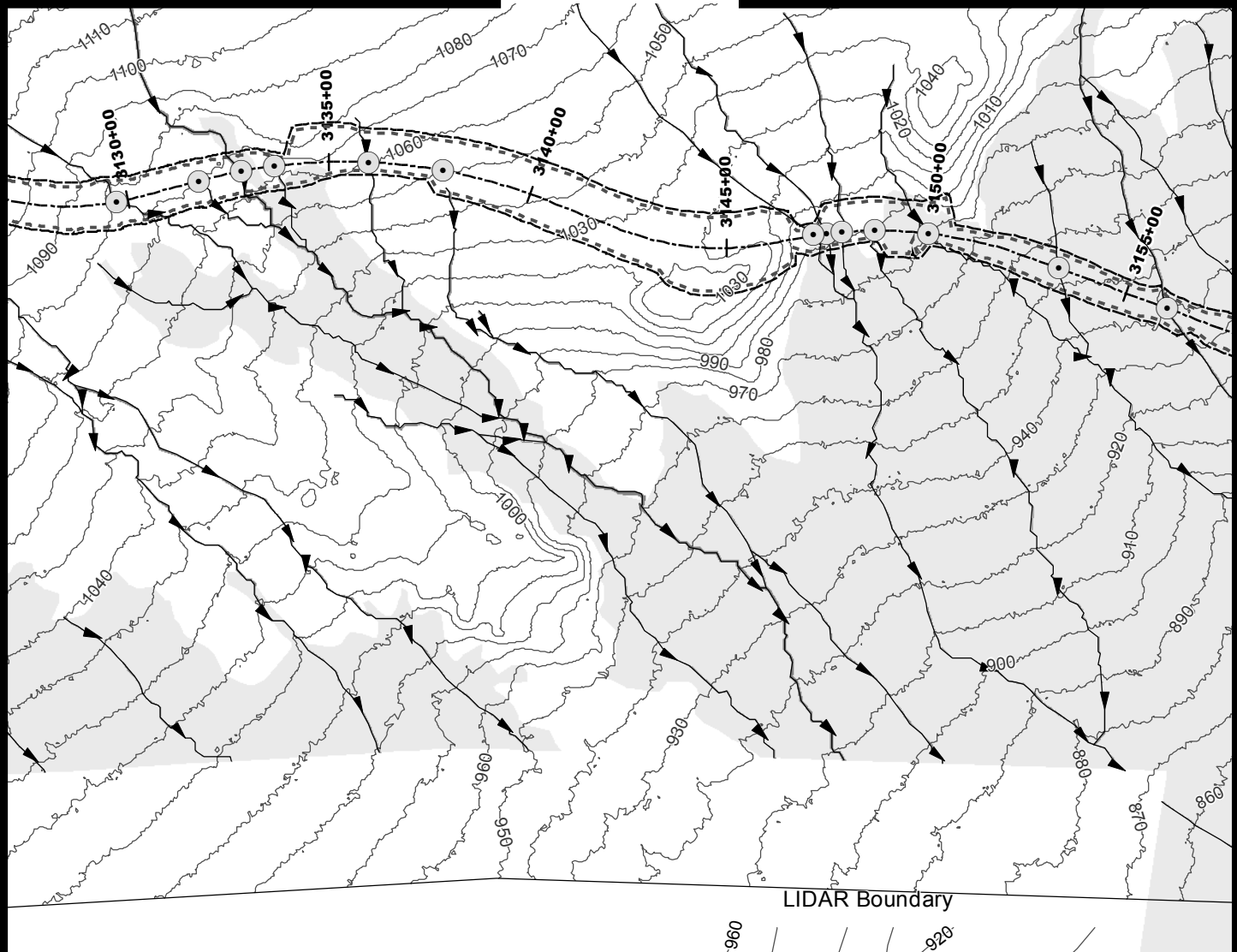
DATE: 4/20/2016

MAP SET 1: 119 of 422

DETAIL MAP



KEY MAP



- 10' Contours
- ▶ Stream
- Minor Culvert
- Wetland
- Water
- - - Daylight Limits
- - - Temporary Impacts

0 200 400
Feet



ACOE PERMIT: POA-2013-396

PLAN VIEW MAPS

APPLICANT: Alaska Industrial Development
and Export Authority (AIDEA)

PROJECT: Ambler Mining District
Industrial Access Project

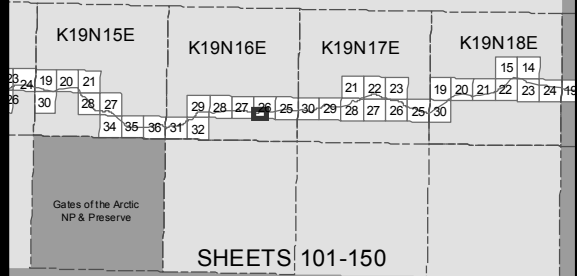
LOCATION: Ambler Mining District

WATERBODY: Kobuk / Koyukuk / Alatna Rivers

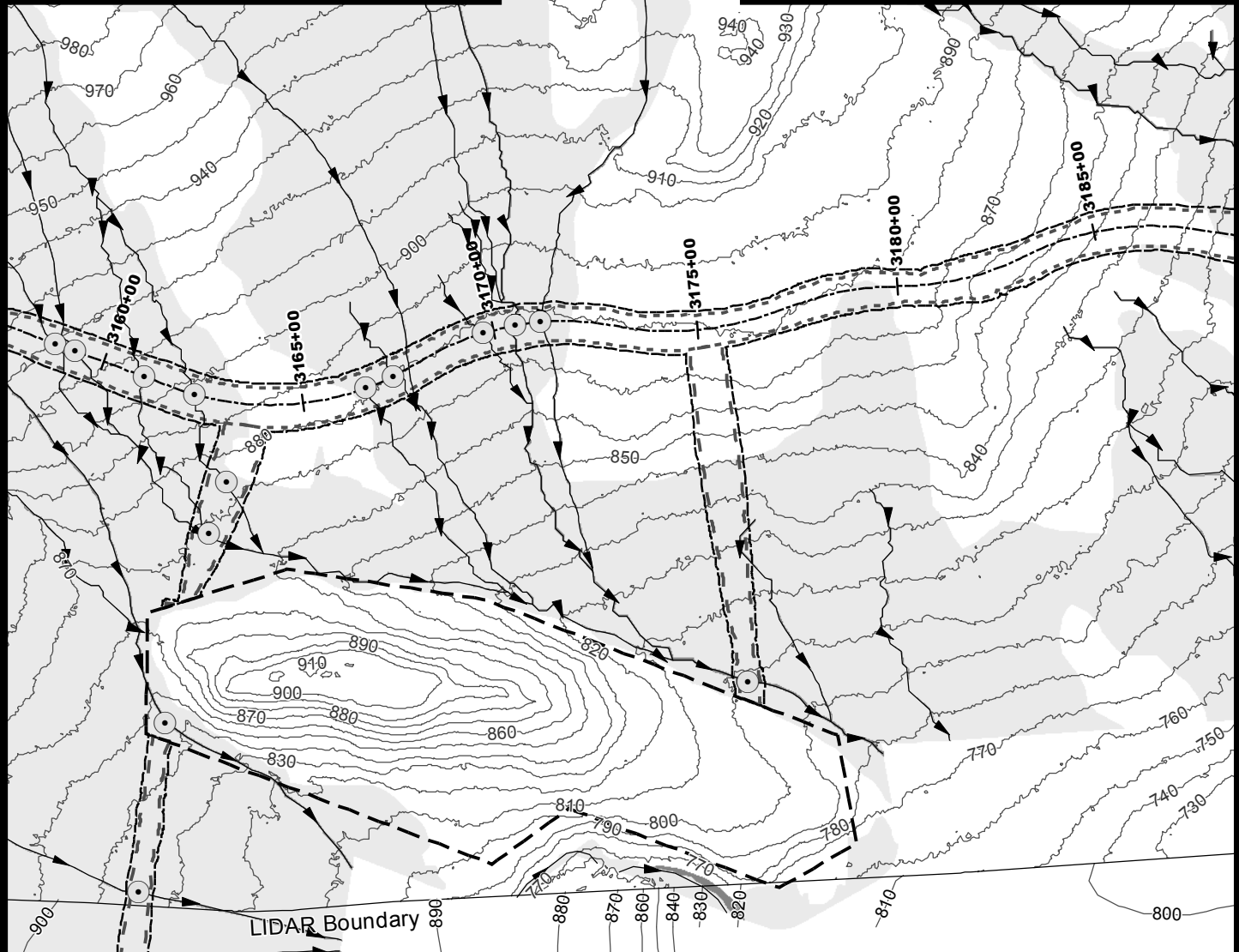
DATE: 4/20/2016

MAP SET 1: 120 of 422

DETAIL MAP



KEY MAP



- 10' Contours
- ▶ Stream
- Minor Culvert
- Wetland
- Water
- Daylight Limits
- Access Road
- Material Site
- Temporary Impacts

0 200 400
Feet



ACOE PERMIT: POA-2013-396

PLAN VIEW MAPS

APPLICANT: Alaska Industrial Development and Export Authority (AIDEA)

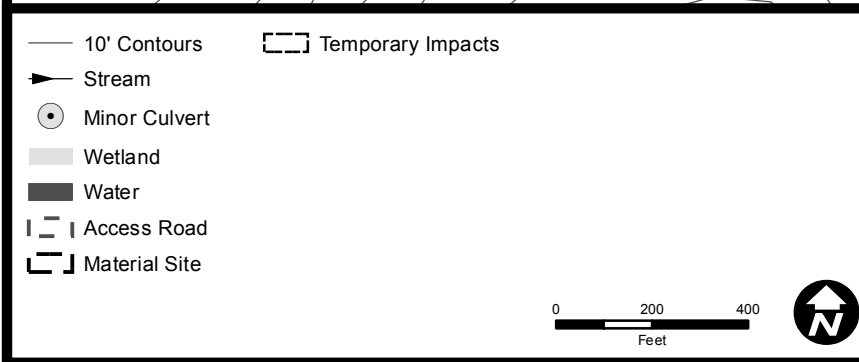
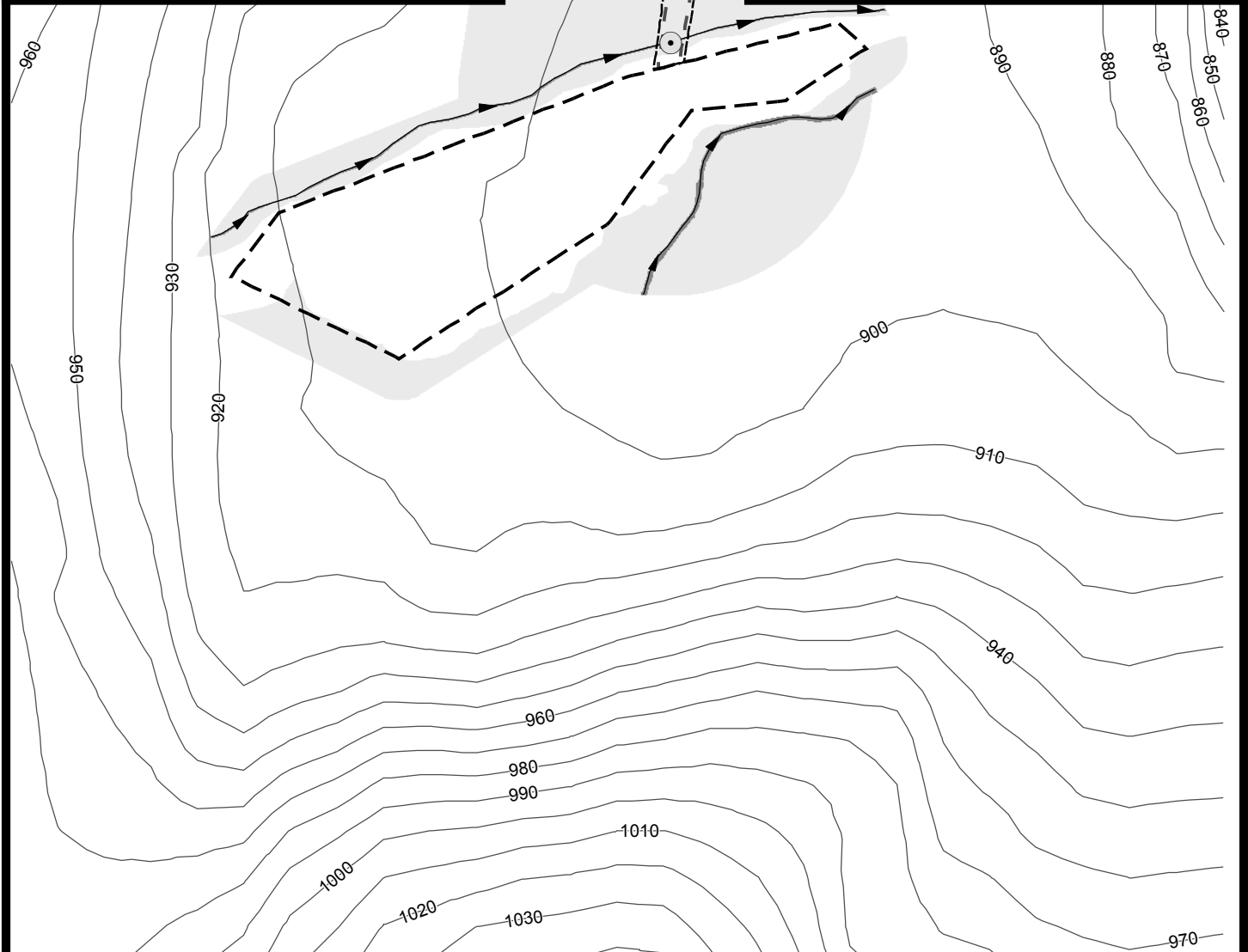
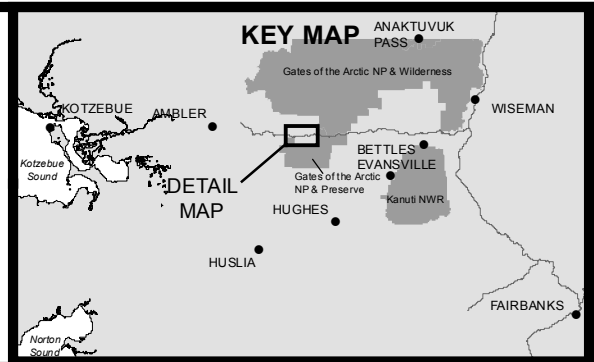
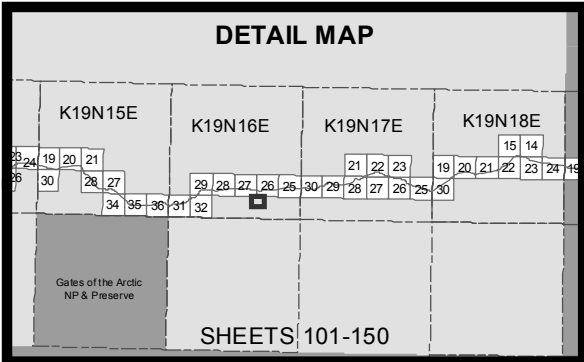
PROJECT: Ambler Mining District Industrial Access Project

LOCATION: Ambler Mining District

WATERBODY: Kobuk / Koyukuk / Alatna Rivers

DATE: 4/20/2016

MAP SET 1: 121 of 422



ACOE PERMIT: POA-2013-396

PLAN VIEW MAPS

APPLICANT: Alaska Industrial Development and Export Authority (AIDEA)

PROJECT: Ambler Mining District Industrial Access Project

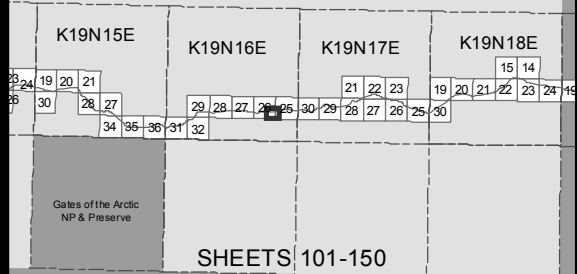
LOCATION: Ambler Mining District

WATERBODY: Kobuk / Koyukuk / Alatna Rivers

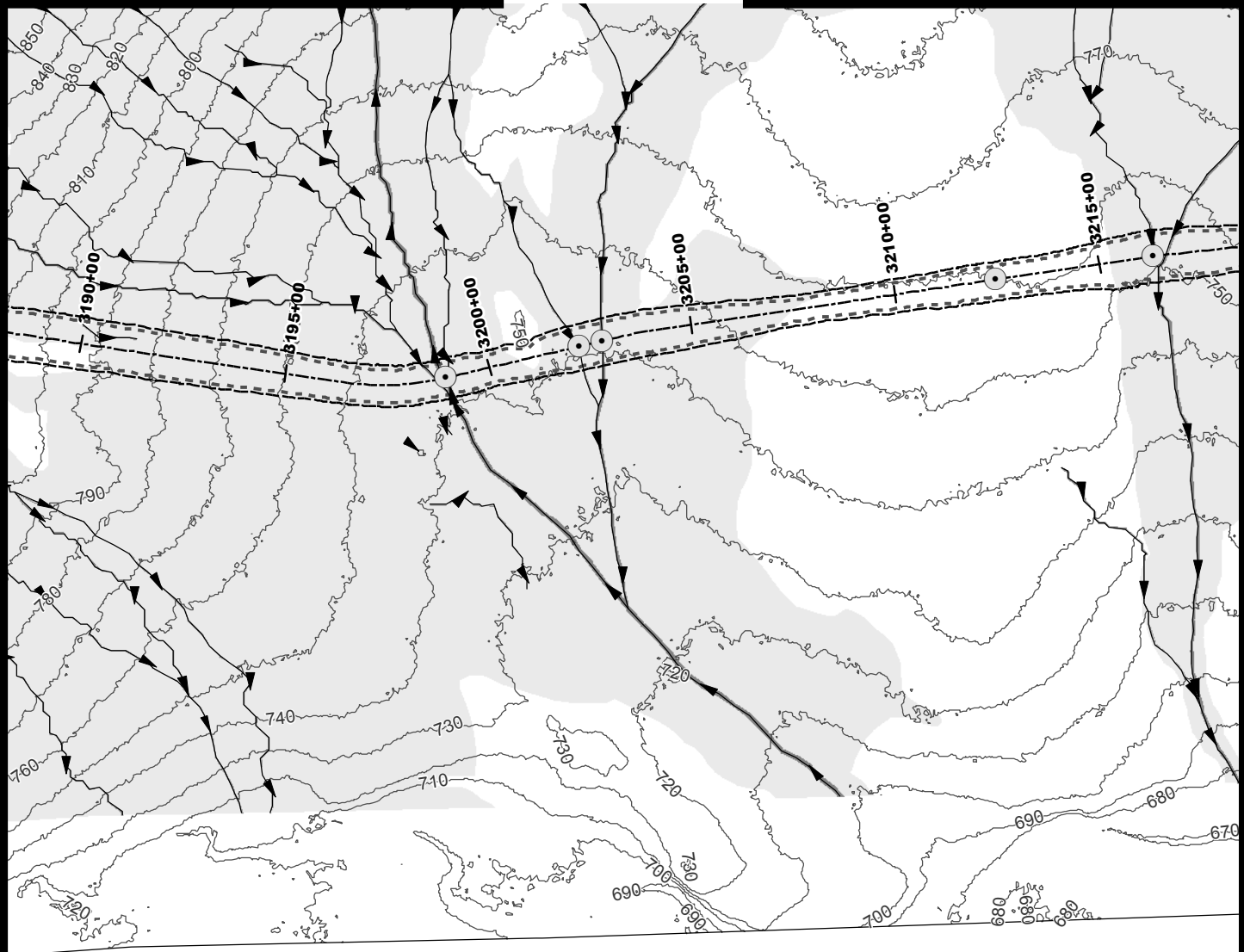
DATE: 4/20/2016

MAP SET 1: 122 of 422

DETAIL MAP



KEY MAP



- 10' Contours
- ▶ Stream
- Minor Culvert
- Wetland
- Water
- - - Daylight Limits
- ▬ Temporary Impacts

0 200 400
Feet



ACOE PERMIT: POA-2013-396

PLAN VIEW MAPS

APPLICANT: Alaska Industrial Development
and Export Authority (AIDEA)

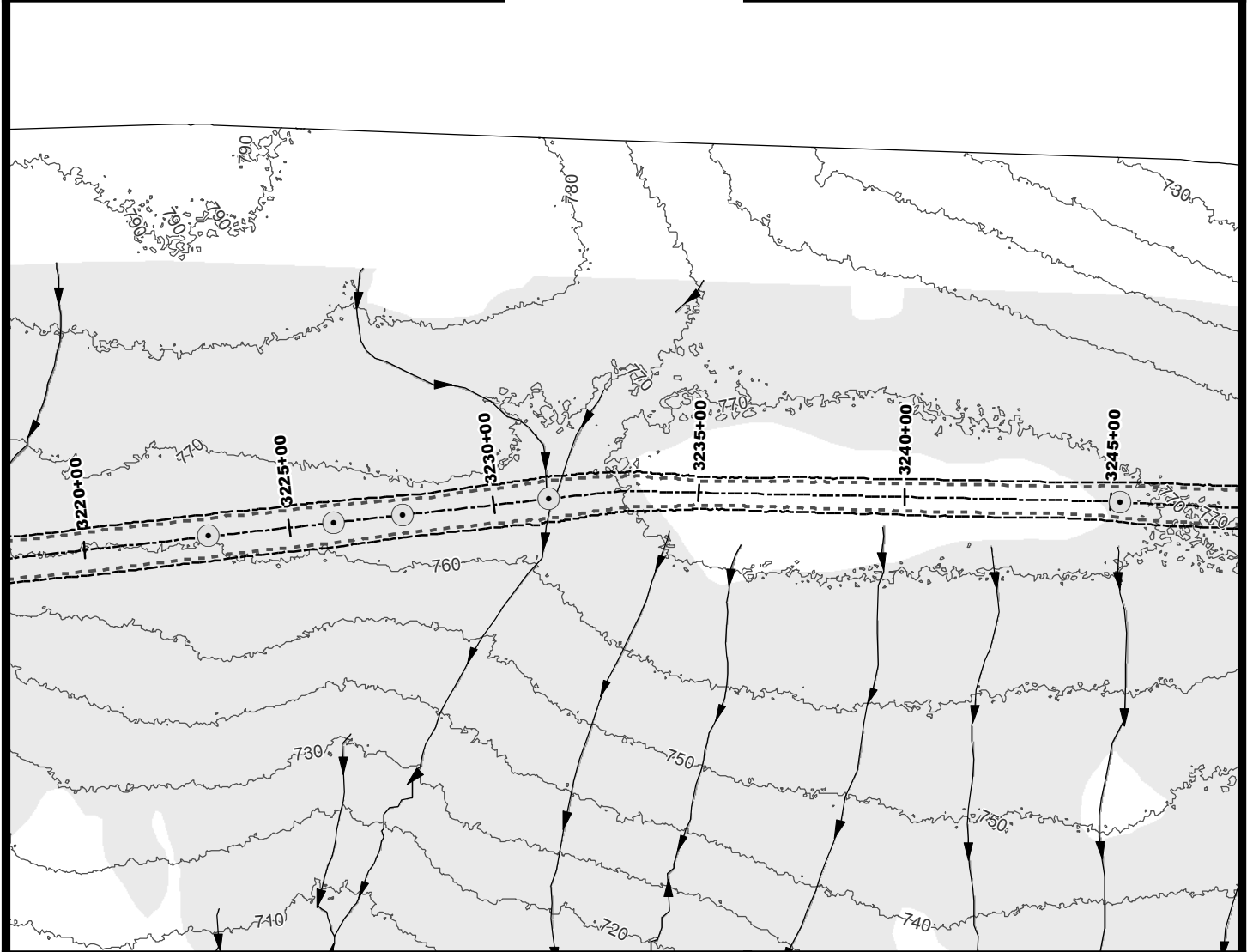
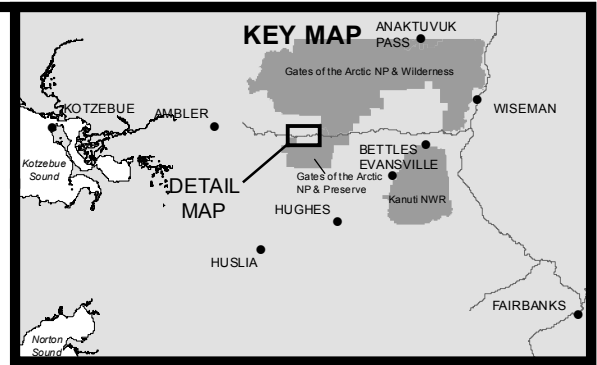
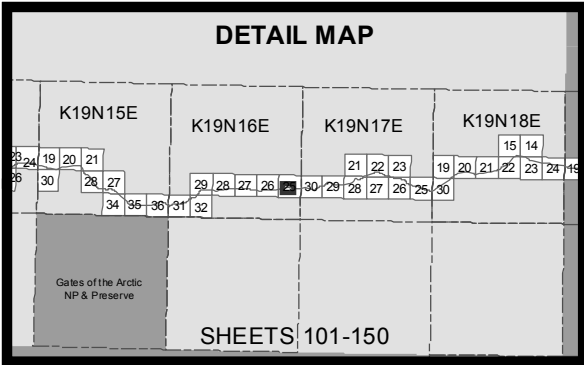
PROJECT: Ambler Mining District
Industrial Access Project

LOCATION: Ambler Mining District

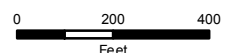
WATERBODY: Kobuk / Koyukuk / Alatna Rivers

DATE: 4/20/2016

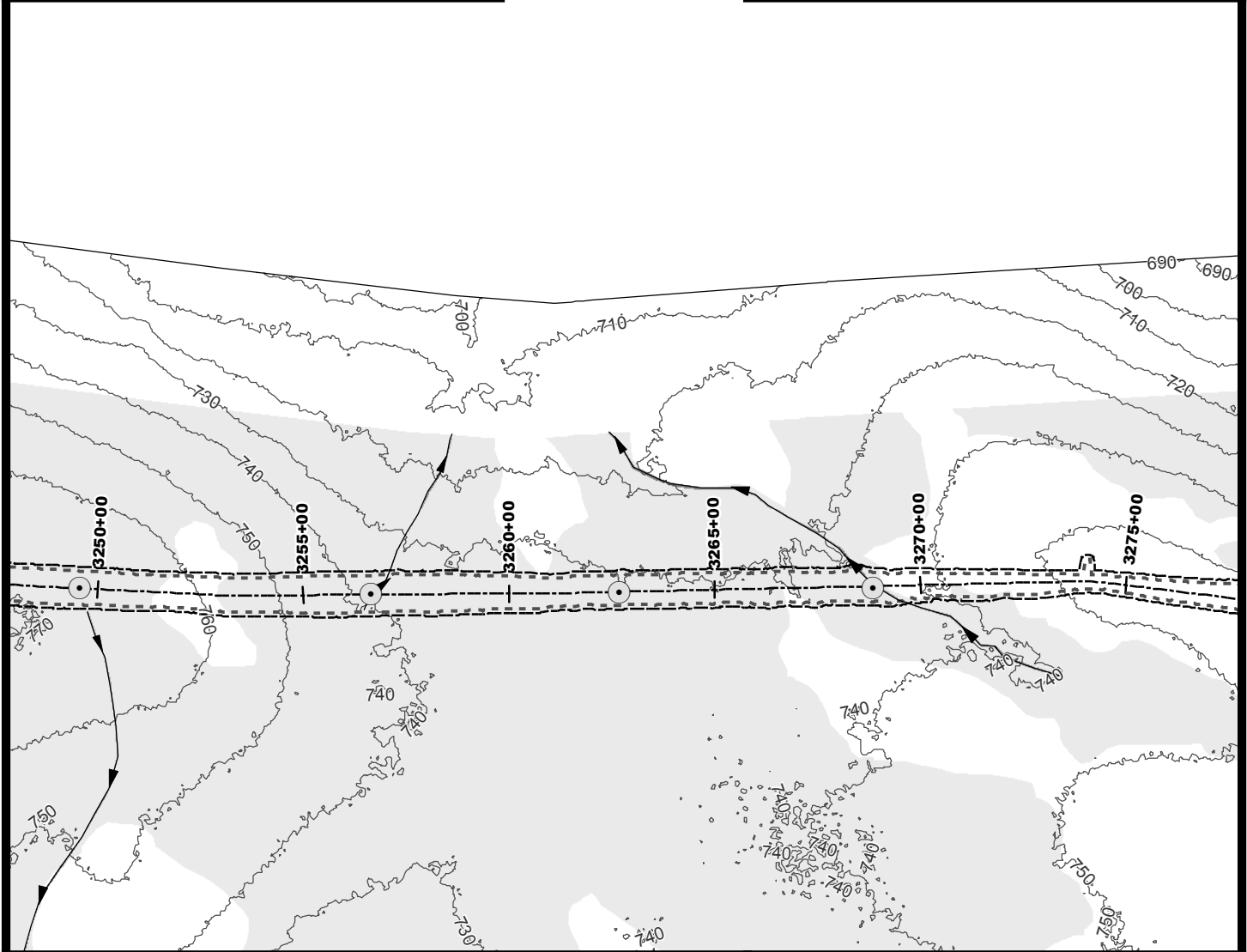
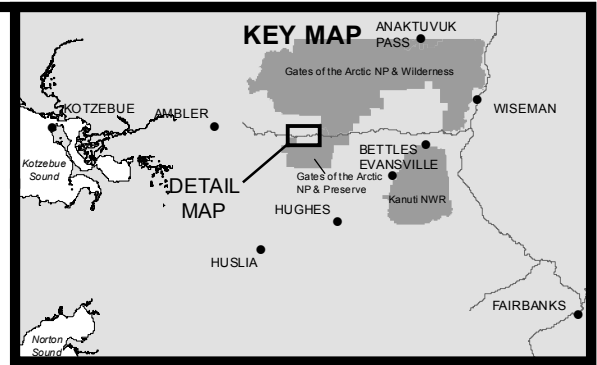
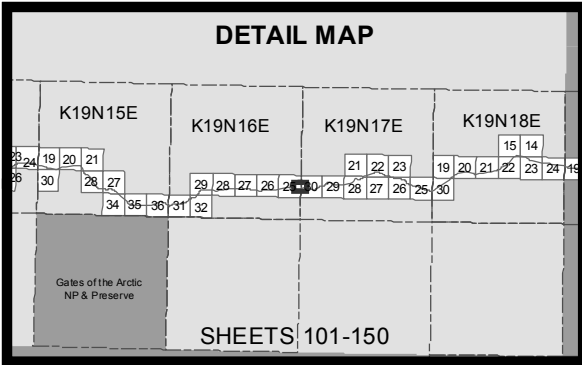
MAP SET 1: 123 of 422



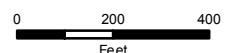
- 10' Contours
- ▶ Stream
- Minor Culvert
- Wetland
- Water
- - - Daylight Limits
- ▬ Temporary Impacts



ACOE PERMIT: POA-2013-396
 PLAN VIEW MAPS
 APPLICANT: Alaska Industrial Development and Export Authority (AIDEA)
 PROJECT: Ambler Mining District Industrial Access Project
 LOCATION: Ambler Mining District
 WATERBODY: Kobuk / Koyukuk / Alatna Rivers
 DATE: 4/20/2016 MAP SET 1: 124 of 422



- 10' Contours
- ▶ Stream
- Minor Culvert
- Wetland
- Water
- - - Daylight Limits
- - - Temporary Impacts



ACOE PERMIT: POA-2013-396

PLAN VIEW MAPS

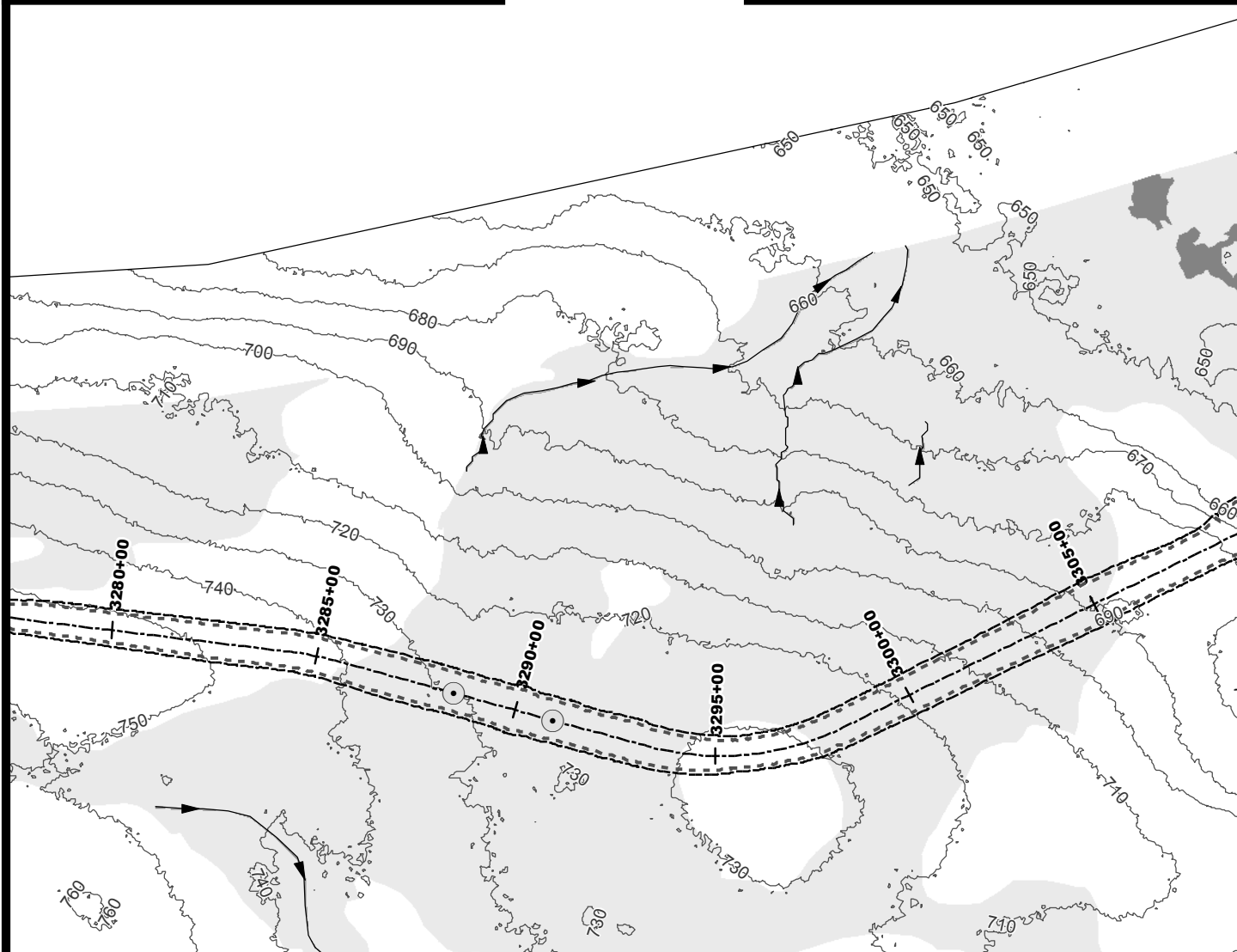
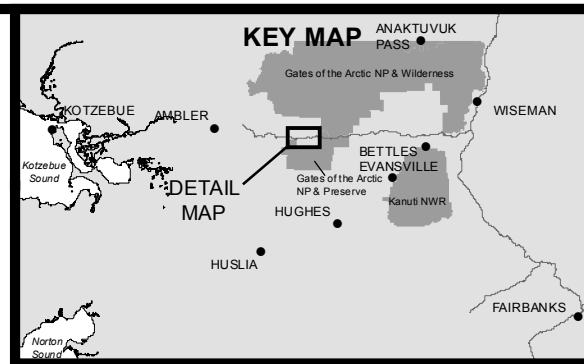
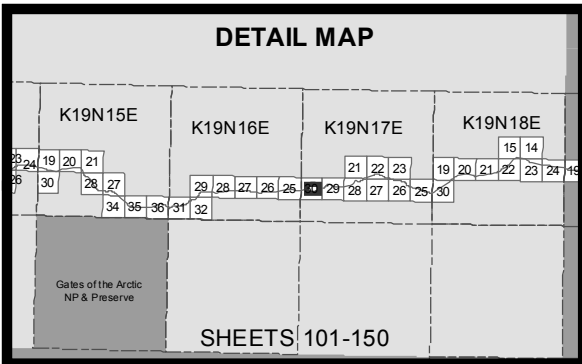
APPLICANT: Alaska Industrial Development and Export Authority (AIDEA)

PROJECT: Ambler Mining District Industrial Access Project

LOCATION: Ambler Mining District

WATERBODY: Kobuk / Koyukuk / Alatna Rivers

DATE: 4/20/2016 MAP SET 1: 125 of 422



- 10' Contours
- ▶ Stream
- Minor Culvert
- Wetland
- Water
- - - Daylight Limits
- - - Temporary Impacts

0 200 400
Feet



ACOE PERMIT: POA-2013-396

PLAN VIEW MAPS

APPLICANT: Alaska Industrial Development and Export Authority (AIDEA)

PROJECT: Ambler Mining District Industrial Access Project

LOCATION: Ambler Mining District

WATERBODY: Kobuk / Koyukuk / Alatna Rivers

DATE: 4/20/2016

MAP SET 1: 126 of 422

DETAIL MAP

K19N15E K19N16E K19N17E K19N18E

20 24 19 20 21 21 22 23 15 14 19 20 21 22 23 24 25

26 30 28 27 29 28 27 26 25 30 29 28 27 26 25 30 19

34 35 36 37 32

Gates of the Arctic
NP & Preserve

SHEETS 101-150

KEY MAP

Anaktuvuk Pass

Gates of the Arctic NP & Wilderness

Kotzebue

Ambler

Wiseman

Bettles

Evansville

Gates of the Arctic NP & Preserve

Kanuti NWR

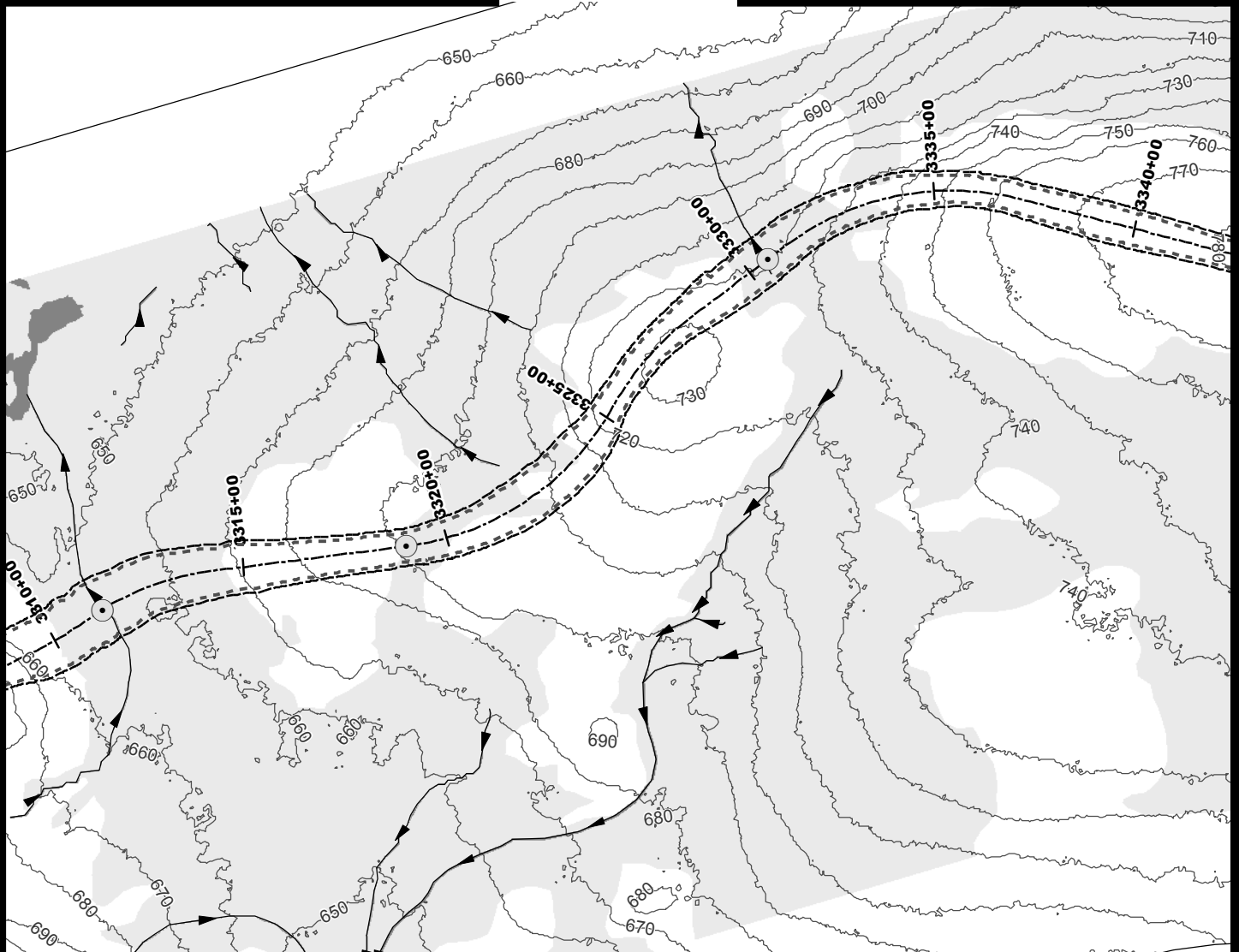
Huges







Huslia

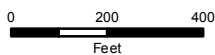
Norton Sound

Fairbanks

DETAIL MAP

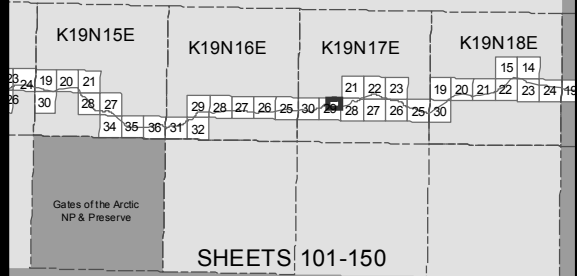


- 10' Contours
 Stream
 Minor Culvert
 Wetland
 Water
 Daylight Limits
 Temporary Impacts

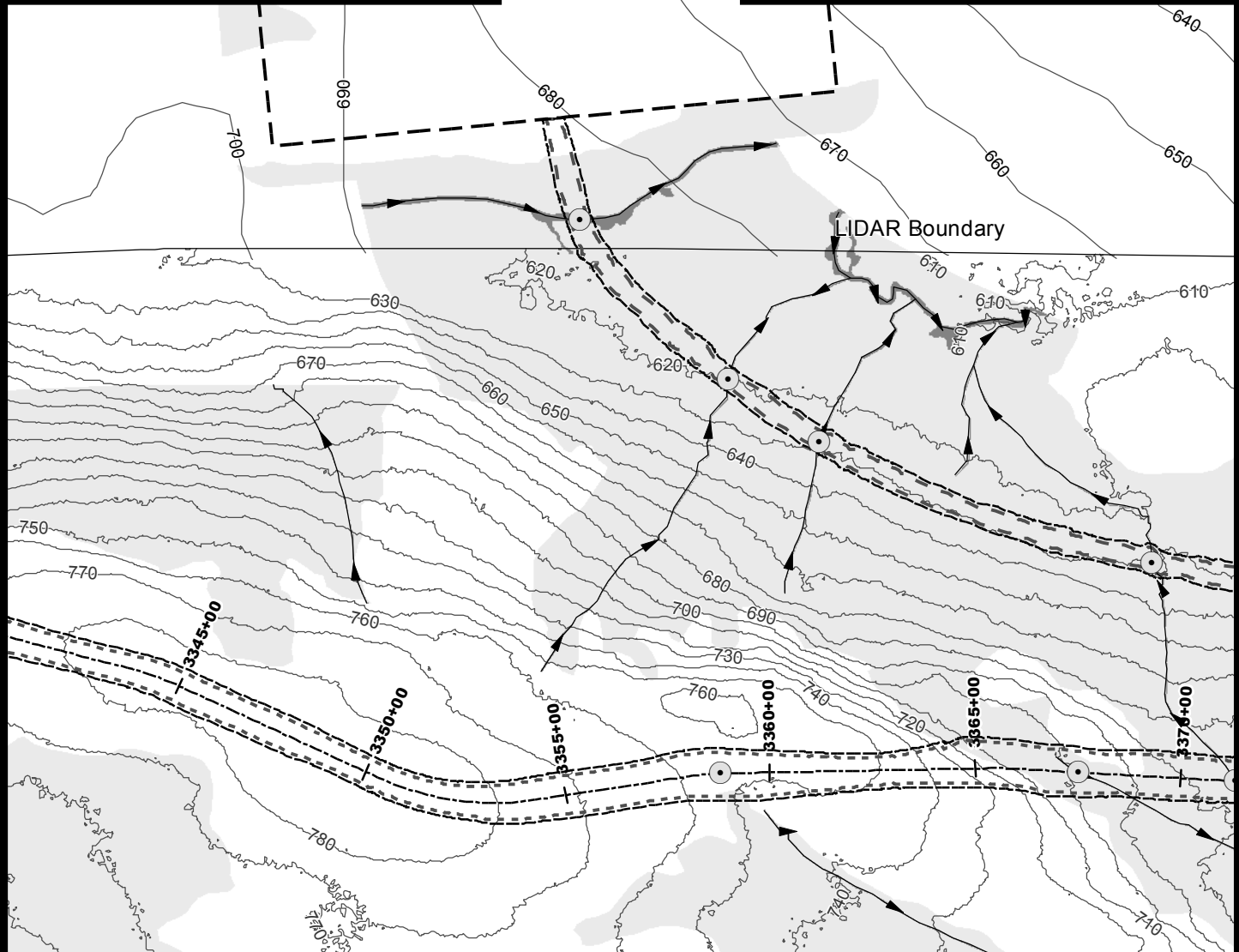
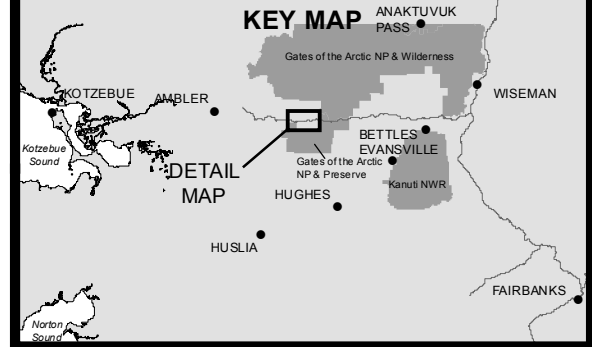


MAP SET 1: 127 of 422

DETAIL MAP



KEY MAP



- 10' Contours
- ▶ Stream
- Minor Culvert
- Wetland
- Water
- Daylight Limits
- Access Road
- Material Site
- Temporary Impacts

0 200 400
Feet



ACOE PERMIT: POA-2013-396

PLAN VIEW MAPS

APPLICANT: Alaska Industrial Development
and Export Authority (AIDEA)

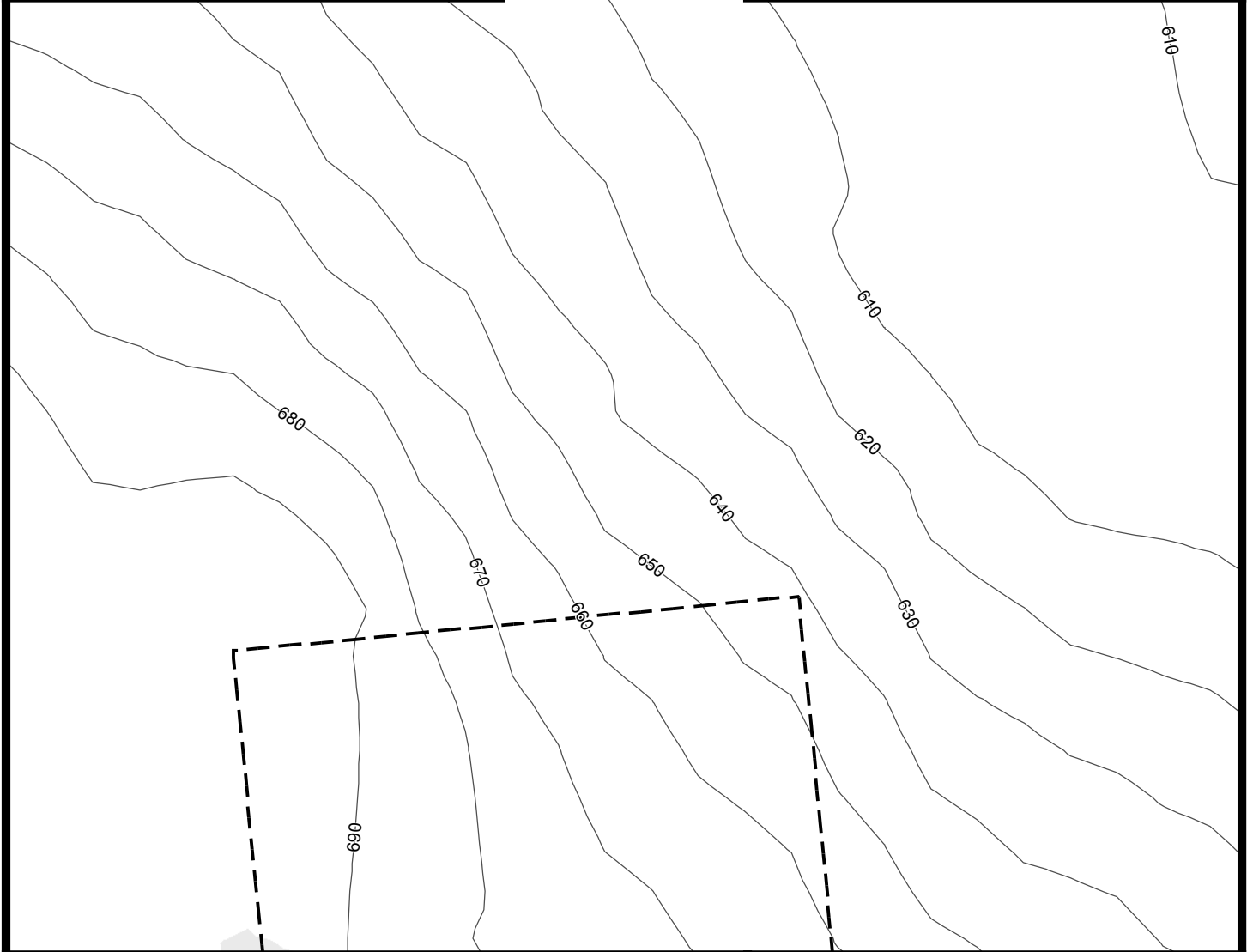
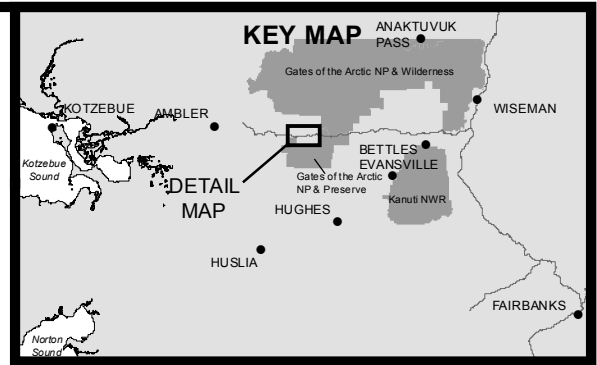
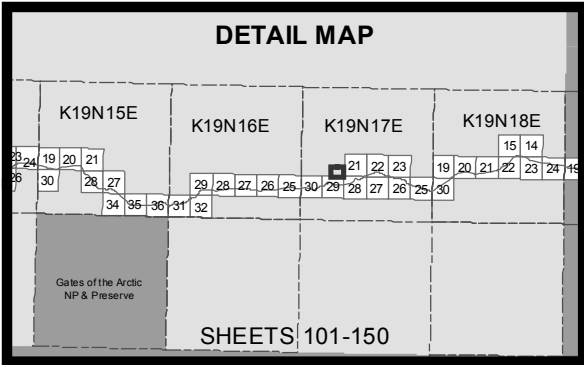
PROJECT: Ambler Mining District
Industrial Access Project

LOCATION: Ambler Mining District

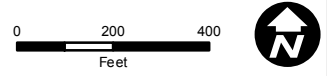
WATERBODY: Kobuk / Koyukuk / Alatna Rivers

DATE: 4/20/2016

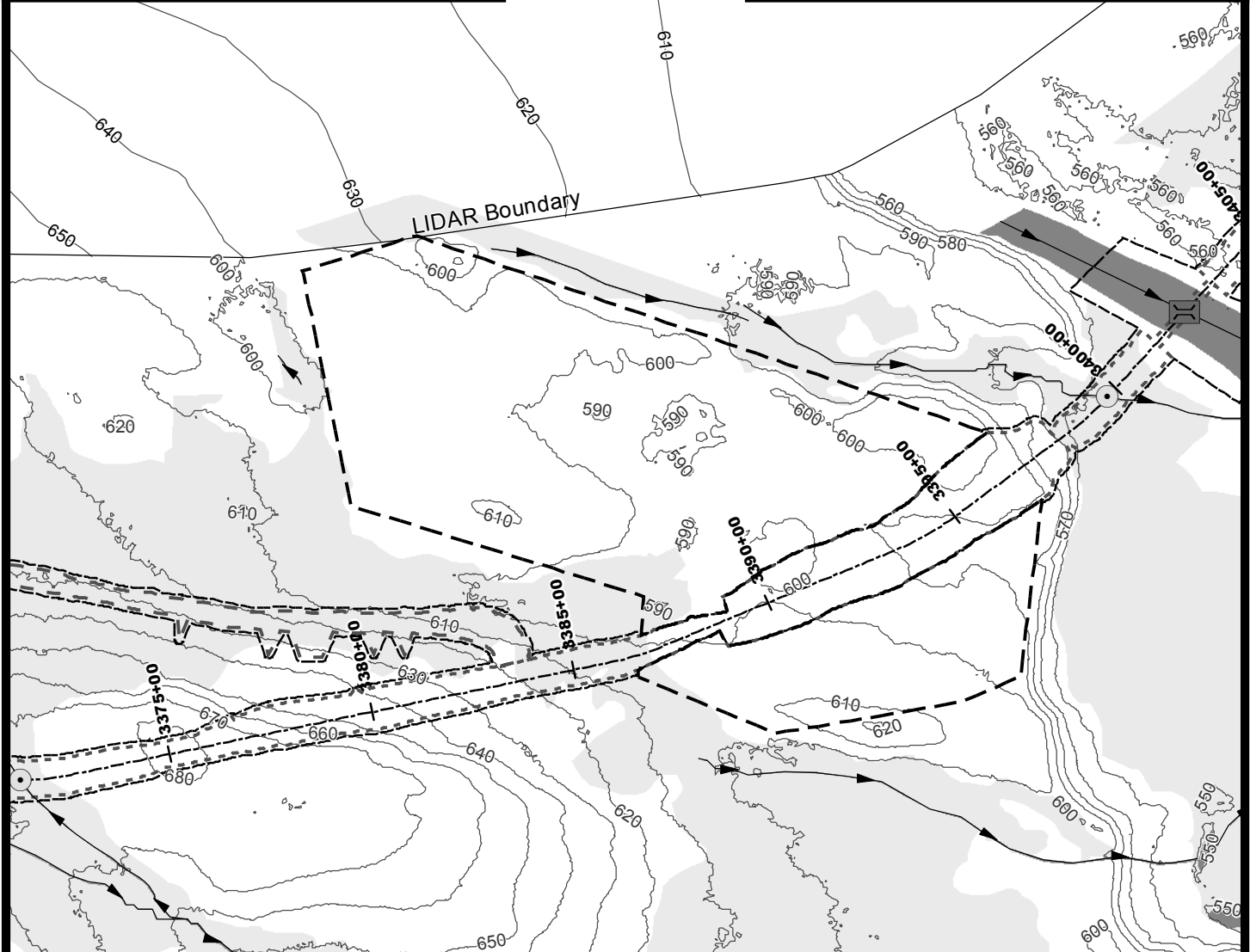
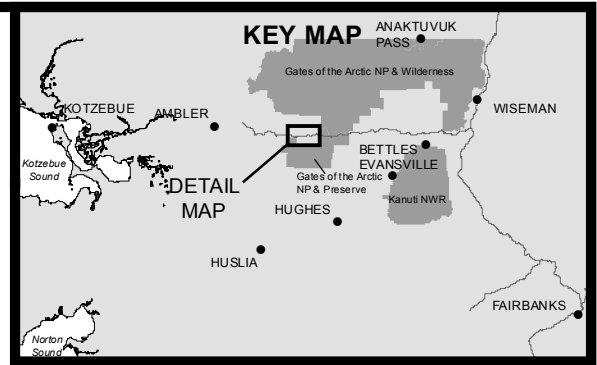
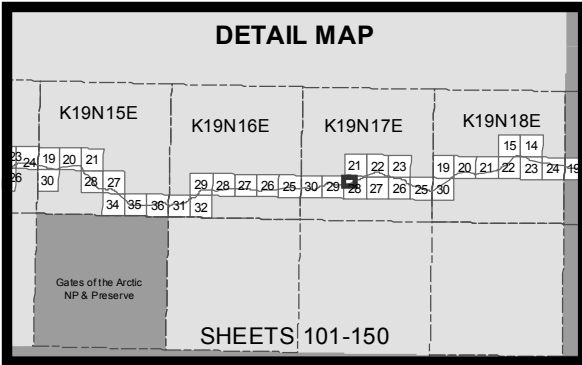
MAP SET 1: 128 of 422



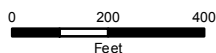
- 10' Contours
- ▶ Stream
- Wetland
- ┌─┐ Material Site



ACOE PERMIT: POA-2013-396
 PLAN VIEW MAPS
 APPLICANT: Alaska Industrial Development and Export Authority (AIDEA)
 PROJECT: Ambler Mining District Industrial Access Project
 LOCATION: Ambler Mining District
 WATERBODY: Kobuk / Koyukuk / Alatna Rivers
 DATE: 4/20/2016 MAP SET 1: 129 of 422



- | | |
|-------------------|---------------------|
| — 10' Contours | — Access Road |
| ➤ Stream | — Material Site |
| ○ Minor Culvert | — Temporary Impacts |
| ⌵ Large Bridge | |
| ■ Wetland | |
| ■ Water | |
| ⋯ Daylight Limits | |



ACOE PERMIT: POA-2013-396

PLAN VIEW MAPS

APPLICANT: Alaska Industrial Development and Export Authority (AIDEA)

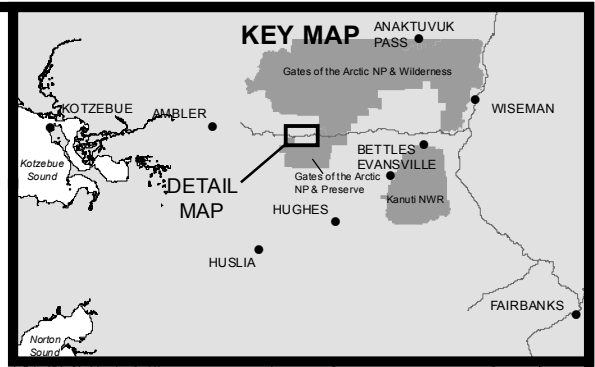
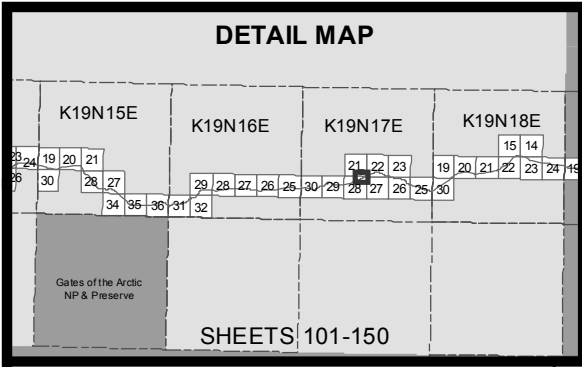
PROJECT: Ambler Mining District Industrial Access Project

LOCATION: Ambler Mining District

WATERBODY: Kobuk / Koyukuk / Alatna Rivers

DATE: 4/20/2016

MAP SET 1: 130 of 422



- 10' Contours
- ▶ Stream
- Minor Culvert
- Wetland
- Water
- Daylight Limits
- Access Road
- Temporary Impacts

0 200 400
Feet



ACOE PERMIT: POA-2013-396

PLAN VIEW MAPS

APPLICANT: Alaska Industrial Development
and Export Authority (AIDEA)

PROJECT: Ambler Mining District
Industrial Access Project

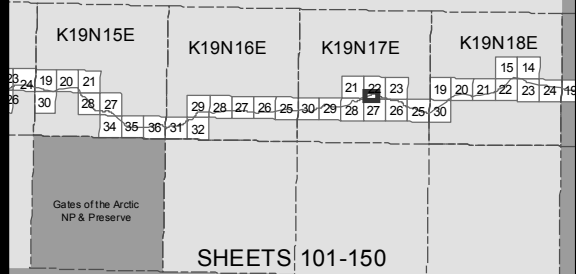
LOCATION: Ambler Mining District

WATERBODY: Kobuk / Koyuk / Alatna Rivers

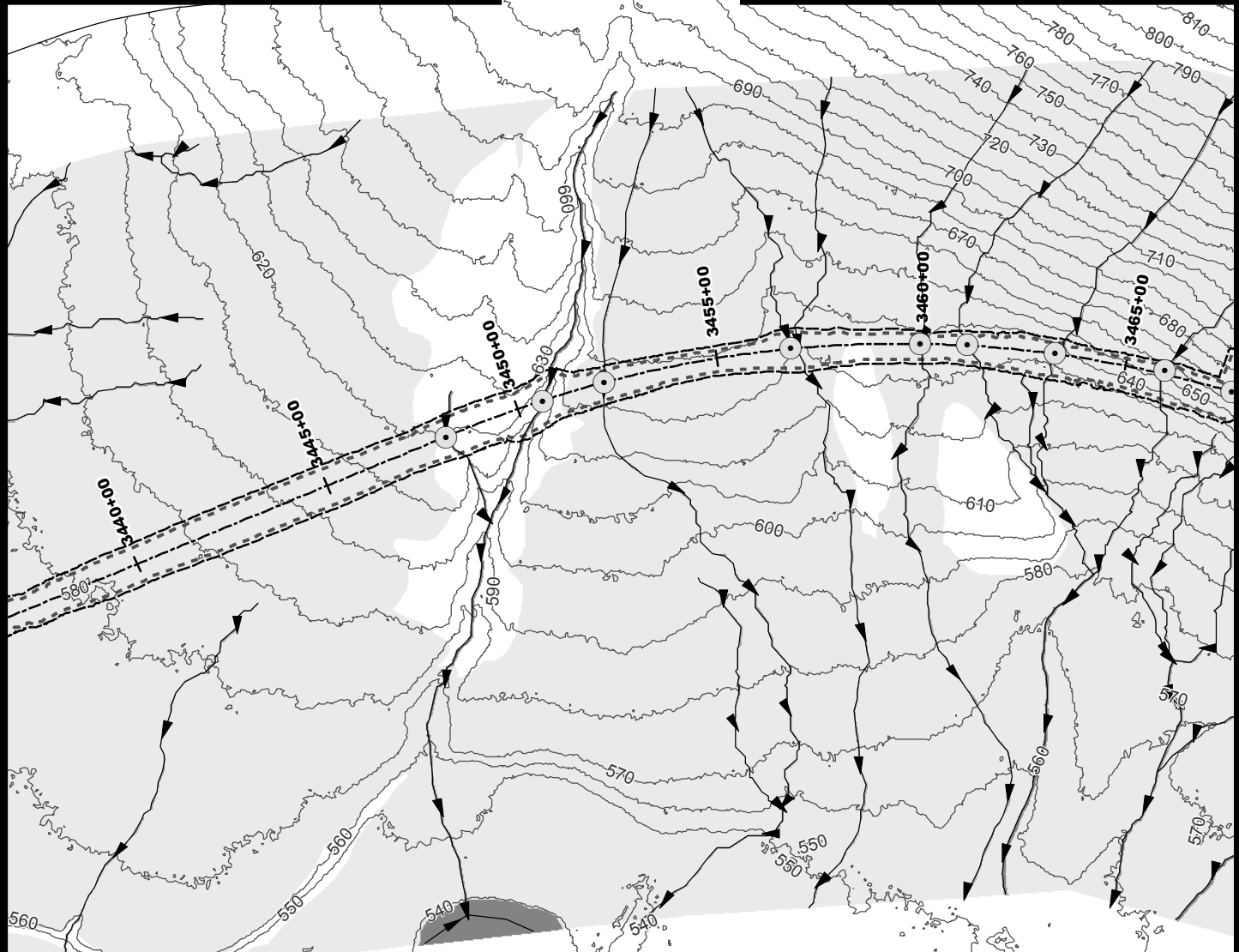
DATE: 4/20/2016

MAP SET 1: 131 of 422

DETAIL MAP



KEY MAP



- 10' Contours
- Stream
- Minor Culvert
- Wetland
- Water
- - - Daylight Limits
- ▭ Temporary Impacts

0 200 400
Feet



ACOE PERMIT: POA-2013-396

PLAN VIEW MAPS

APPLICANT: Alaska Industrial Development
and Export Authority (AIDEA)

PROJECT: Ambler Mining District
Industrial Access Project

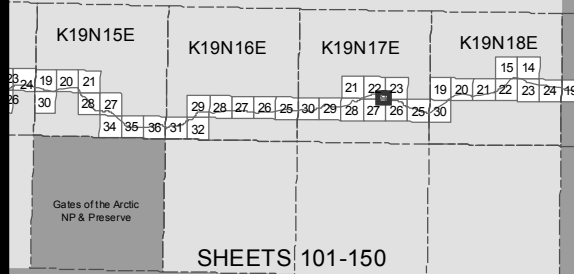
LOCATION: Ambler Mining District

WATERBODY: Kobuk / Koyukuk / Alatna Rivers

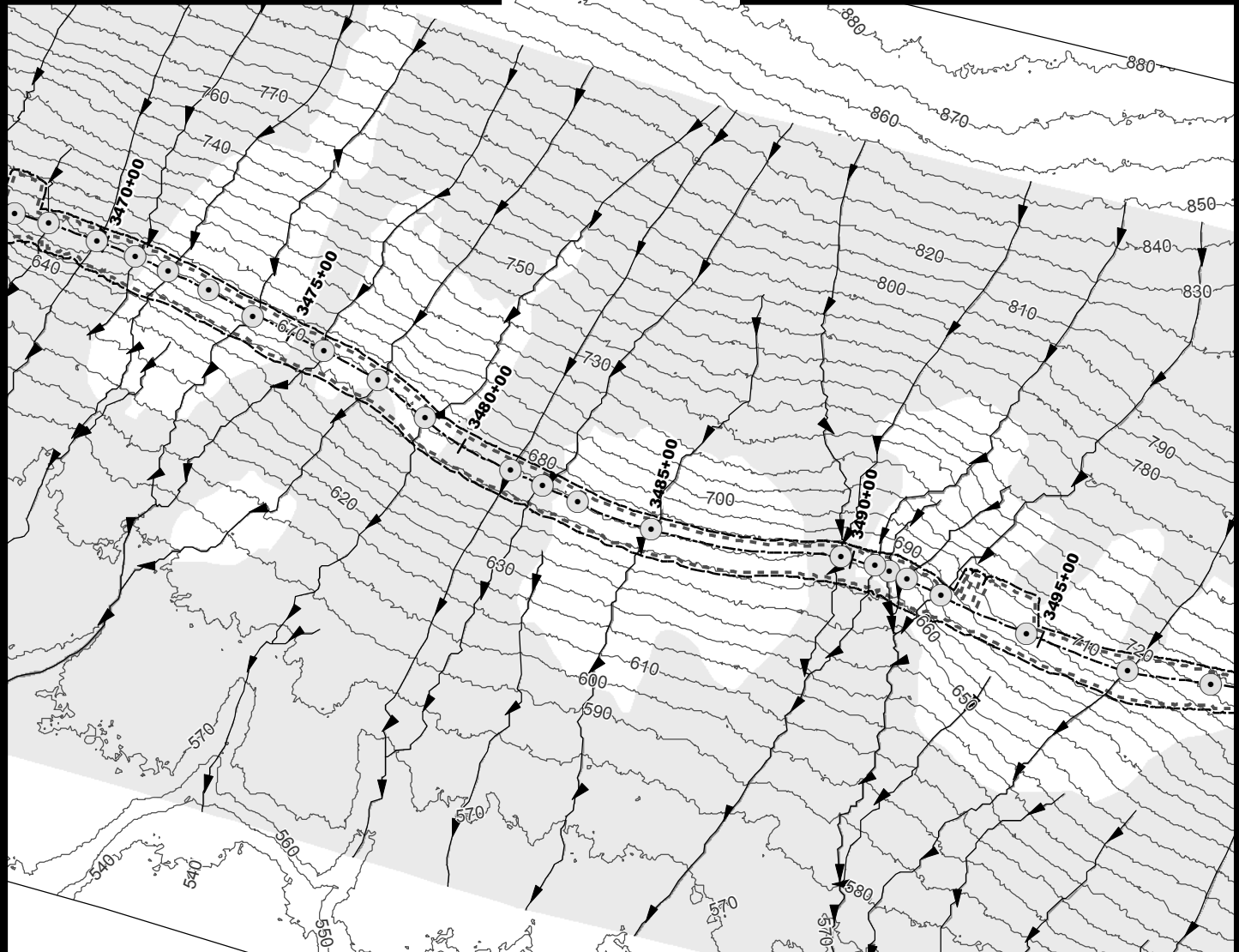
DATE: 4/20/2016

MAP SET 1: 132 of 422

DETAIL MAP



KEY MAP



ACOE PERMIT: POA-2013-396

PLAN VIEW MAPS

APPLICANT: Alaska Industrial Development and Export Authority (AIDEA)

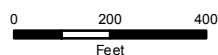
PROJECT: Ambler Mining District Industrial Access Project

LOCATION: Ambler Mining District

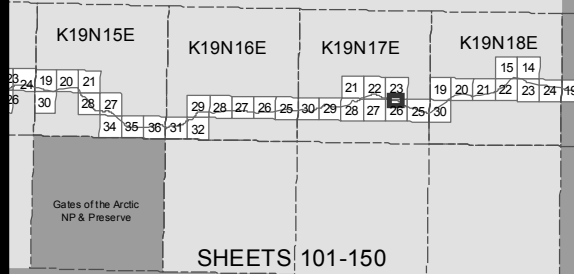
WATERBODY: Kobuk / Koyukuk / Alatna Rivers

DATE: 4/20/2016

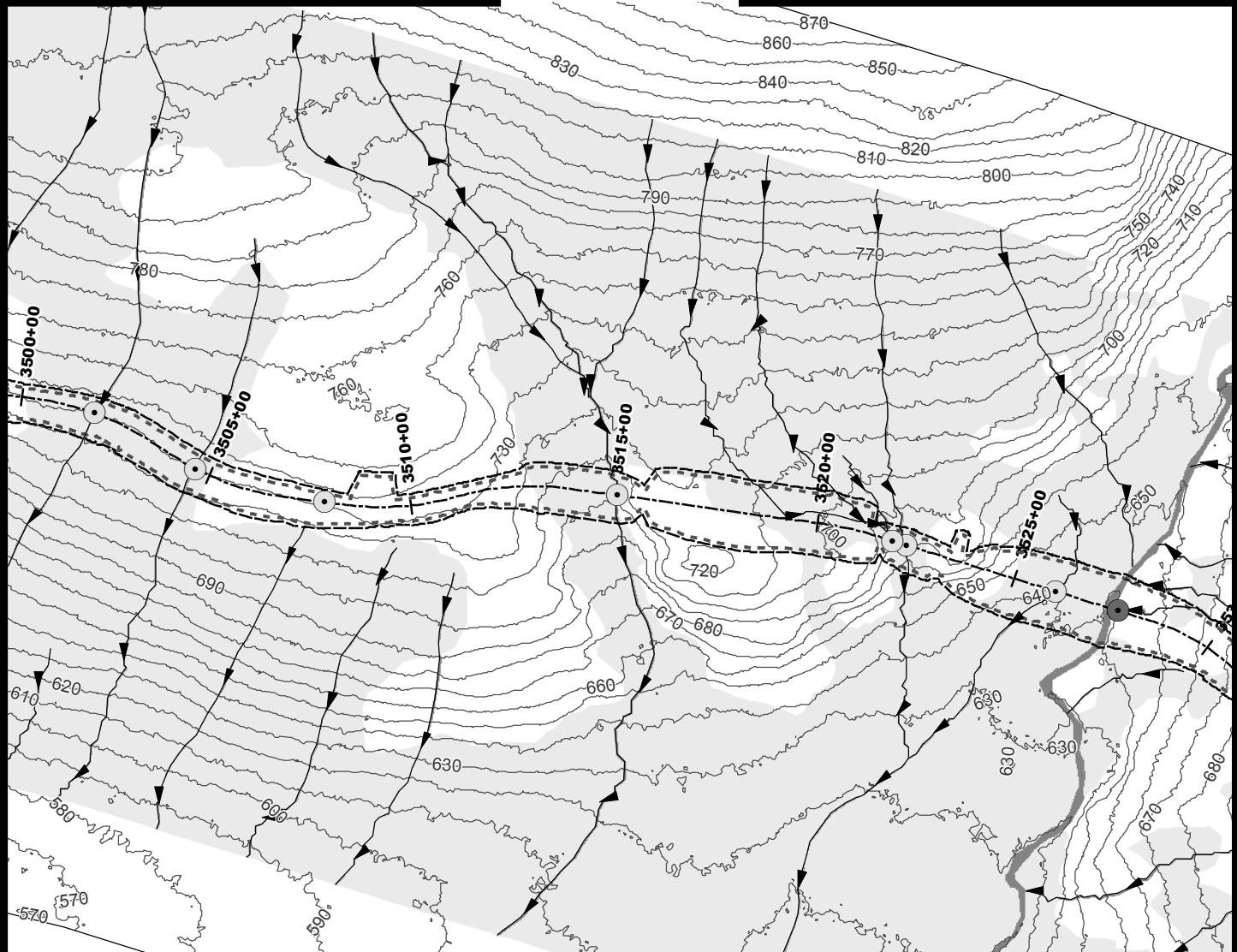
MAP SET 1: 133 of 422



DETAIL MAP



KEY MAP



- 10' Contours
- ▶ Stream
- Minor Culvert
- Major Culvert
- Wetland
- Water
- - - Daylight Limits
- ▭ Temporary Impacts

0 200 400
Feet



ACOE PERMIT: POA-2013-396

PLAN VIEW MAPS

APPLICANT: Alaska Industrial Development
and Export Authority (AIDEA)

PROJECT: Ambler Mining District
Industrial Access Project

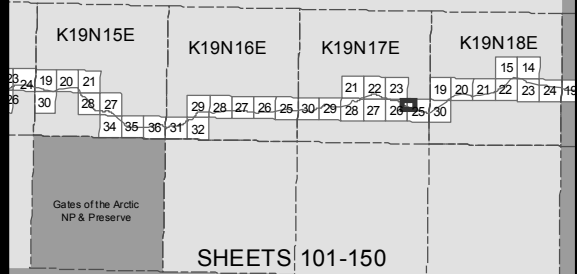
LOCATION: Ambler Mining District

WATERBODY: Kobuk / Koyukuk / Alatna Rivers

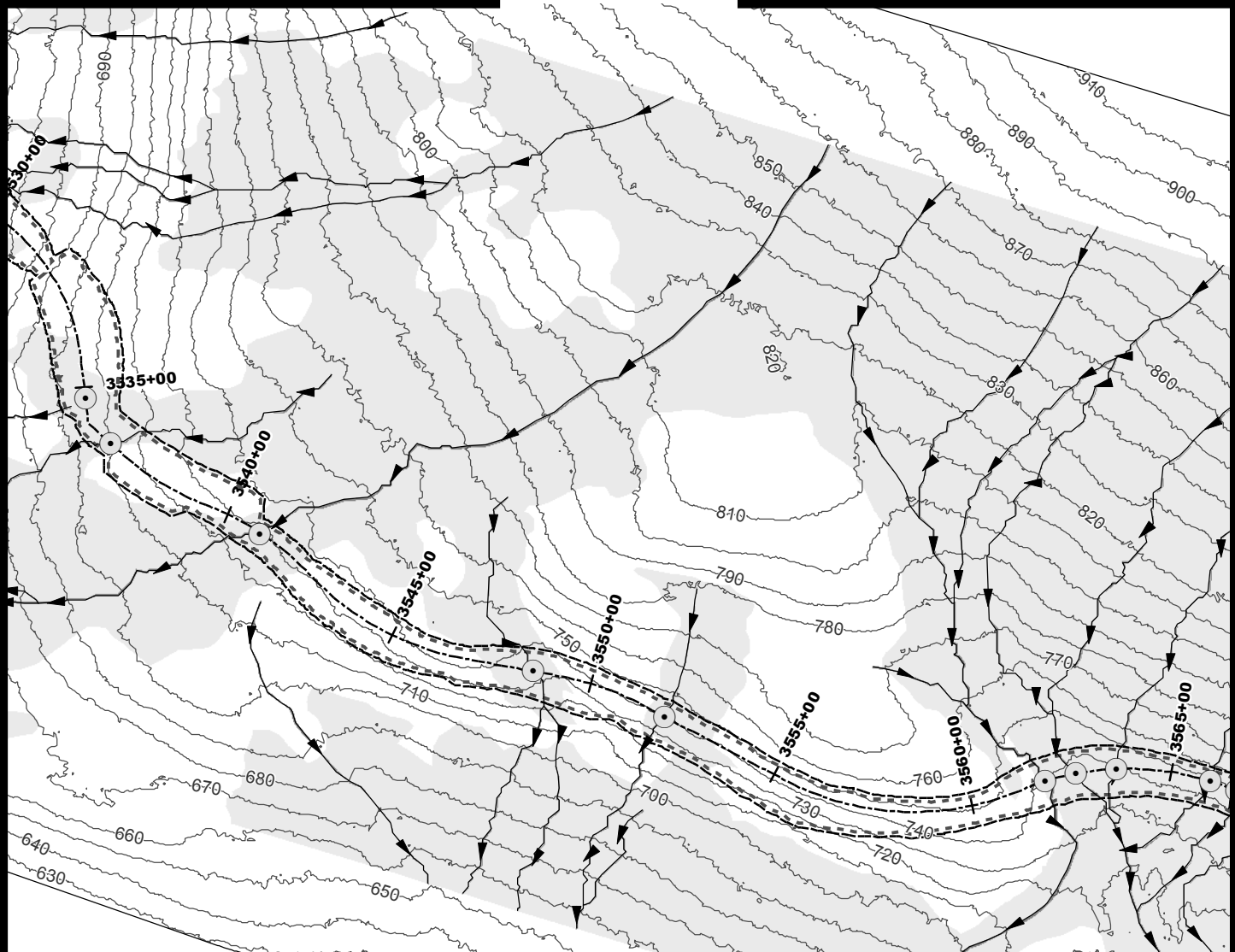
DATE: 4/20/2016

MAP SET 1: 134 of 422

DETAIL MAP



KEY MAP



- 10' Contours
- ▶ Stream
- Minor Culvert
- Wetland
- Water
- - - Daylight Limits
- - - Temporary Impacts

0 200 400
Feet



ACOE PERMIT: POA-2013-396

PLAN VIEW MAPS

APPLICANT: Alaska Industrial Development
and Export Authority (AIDEA)

PROJECT: Ambler Mining District
Industrial Access Project

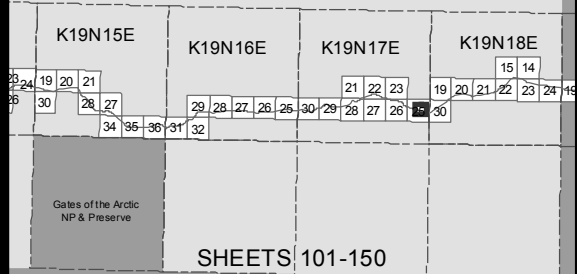
LOCATION: Ambler Mining District

WATERBODY: Kobuk / Koyukuk / Alatna Rivers

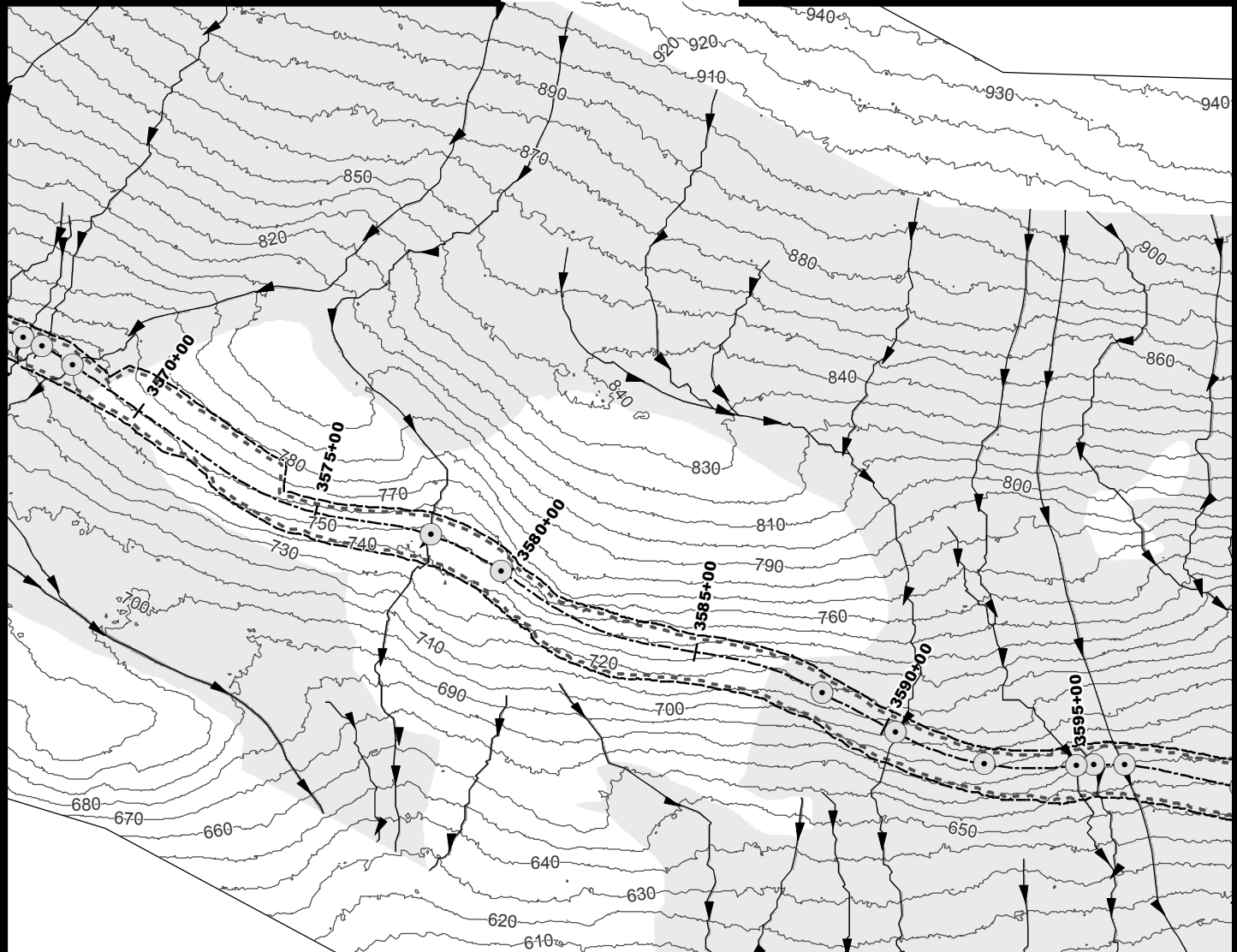
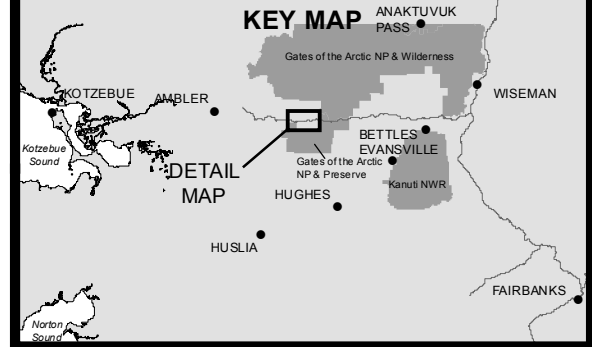
DATE: 4/20/2016

MAP SET 1: 135 of 422

DETAIL MAP



KEY MAP



ACOE PERMIT: POA-2013-396

PLAN VIEW MAPS

APPLICANT: Alaska Industrial Development and Export Authority (AIDEA)

PROJECT: Ambler Mining District Industrial Access Project

LOCATION: Ambler Mining District

WATERBODY: Kobuk / Koyukuk / Alatna Rivers

DATE: 4/20/2016


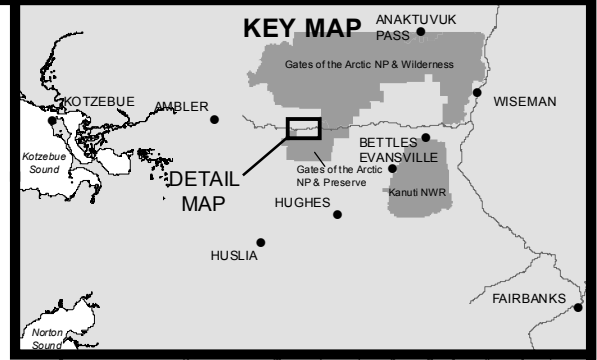
MAP SET 1: 136 of 422







DETAIL MAP

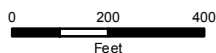
K19N15E K19N16E K19N17E K19N18E

Gates of the Arctic
NP & Preserve

SHEETS 101-150

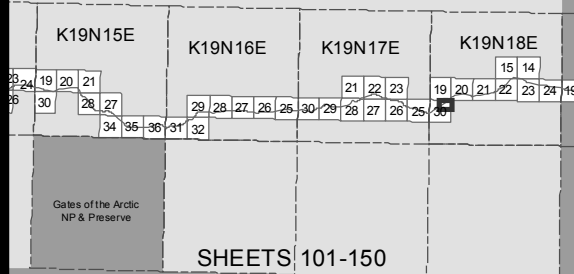


- 10' Contours
 Stream
 Minor Culvert
 Wetland
 Water
 Daylight Limits
 Temporary Impacts

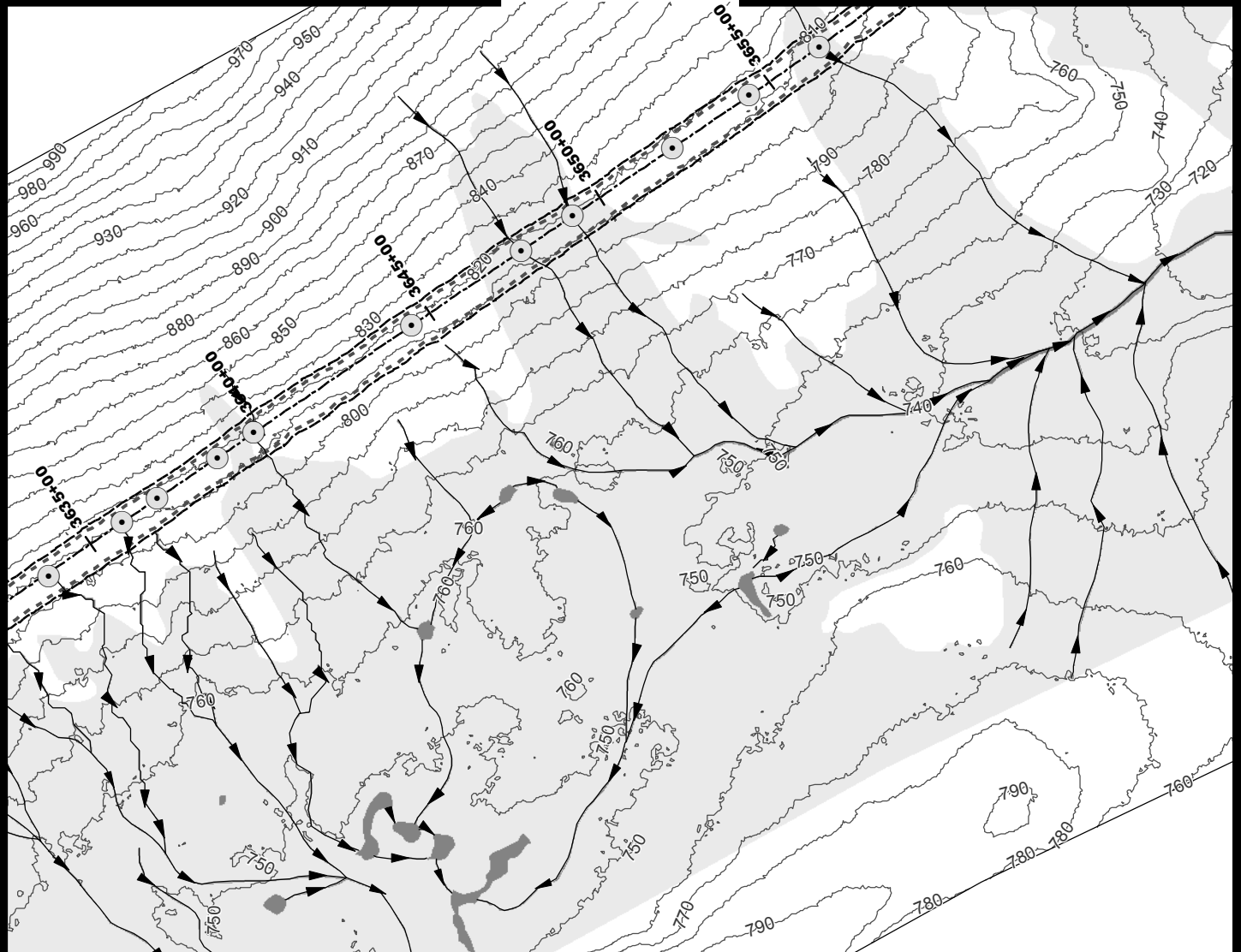
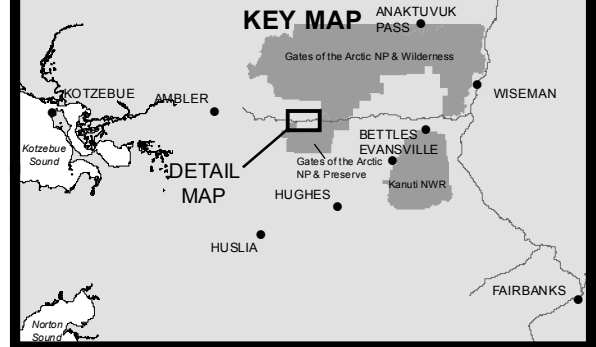


MAP SET 1: 137 of 422

DETAIL MAP



KEY MAP



ACOE PERMIT: POA-2013-396

PLAN VIEW MAPS

APPLICANT: Alaska Industrial Development and Export Authority (AIDEA)

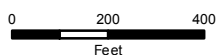
PROJECT: Ambler Mining District Industrial Access Project

LOCATION: Ambler Mining District

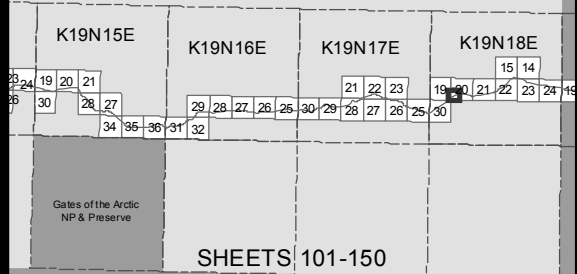
WATERBODY: Kobuk / Koyukuk / Alatna Rivers

DATE: 4/20/2016

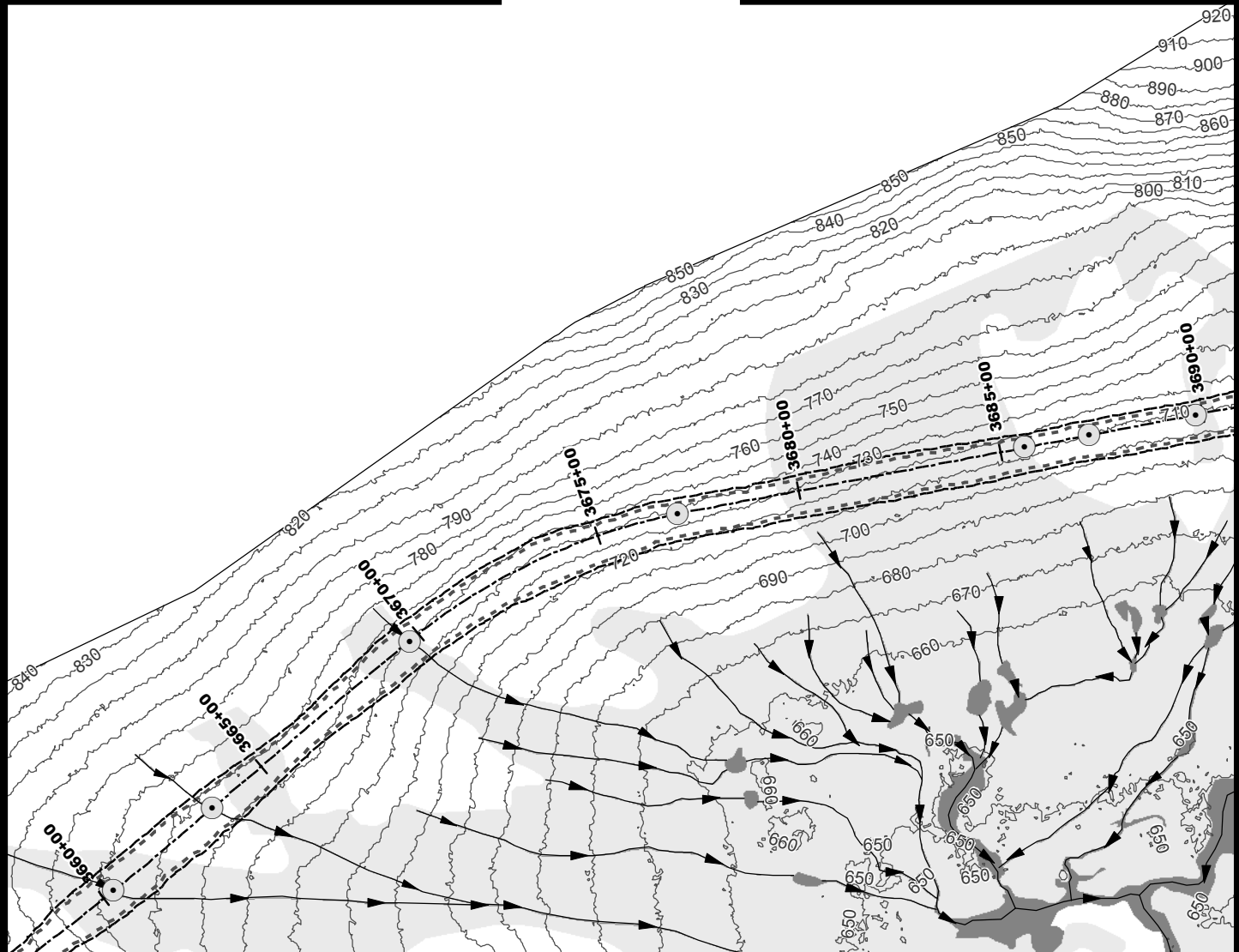
MAP SET 1: 138 of 422



DETAIL MAP



KEY MAP



- 10' Contours
- ➔ Stream
- Minor Culvert
- Wetland
- Water
- - - Daylight Limits
- ▭ Temporary Impacts

0 200 400
Feet



ACOE PERMIT: POA-2013-396

PLAN VIEW MAPS

APPLICANT: Alaska Industrial Development
and Export Authority (AIDEA)

PROJECT: Ambler Mining District
Industrial Access Project

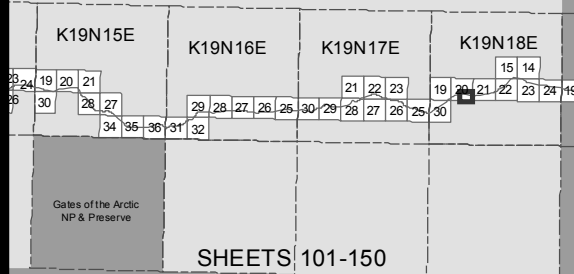
LOCATION: Ambler Mining District

WATERBODY: Kobuk / Koyukuk / Alatna Rivers

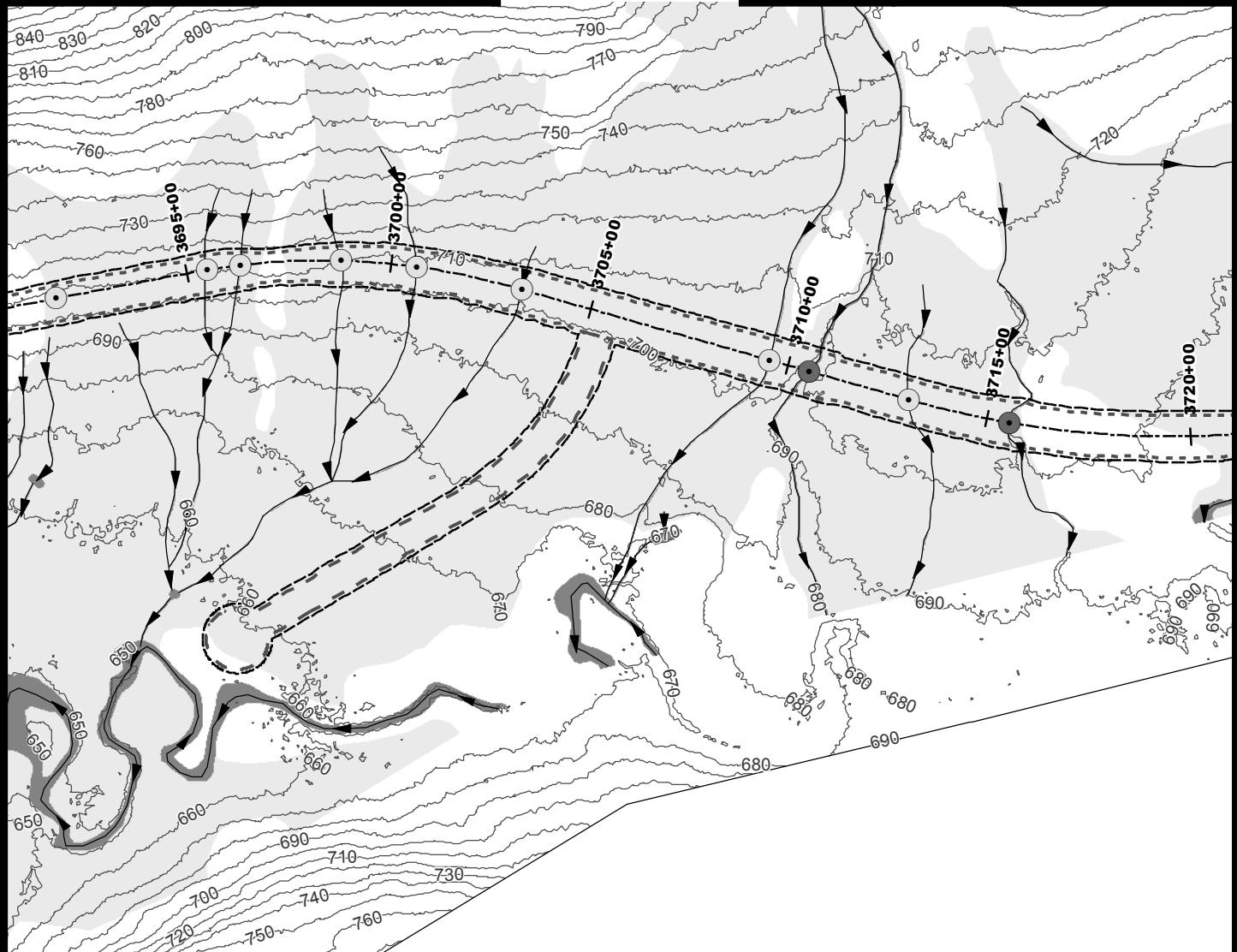
DATE: 4/20/2016

MAP SET 1: 139 of 422

DETAIL MAP



KEY MAP



- 10' Contours
- ▶ Stream
- Minor Culvert
- Major Culvert
- Wetland
- Water
- - - Daylight Limits
- Access Road
- - - Temporary Impacts

0 200 400
Feet



ACOE PERMIT: POA-2013-396

PLAN VIEW MAPS

APPLICANT: Alaska Industrial Development
and Export Authority (AIDEA)

PROJECT: Ambler Mining District
Industrial Access Project

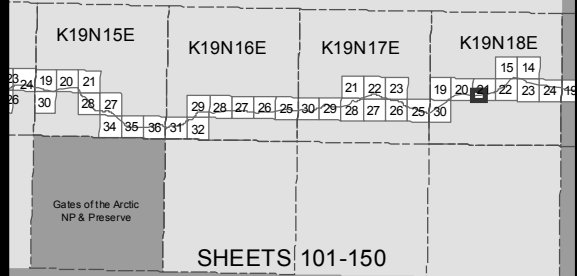
LOCATION: Ambler Mining District

WATERBODY: Kobuk / Koyukuk / Alatna Rivers

DATE: 4/20/2016

MAP SET 1: 140 of 422

DETAIL MAP



KEY MAP



- 10' Contours
- ▶ Stream
- Minor Culvert
- Moderate Culvert
- Major Culvert
- Wetland
- Water
- - - Daylight Limits
- - - Temporary Impacts

0 200 400
Feet



ACOE PERMIT: POA-2013-396

PLAN VIEW MAPS

APPLICANT: Alaska Industrial Development
and Export Authority (AIDEA)

PROJECT: Ambler Mining District
Industrial Access Project

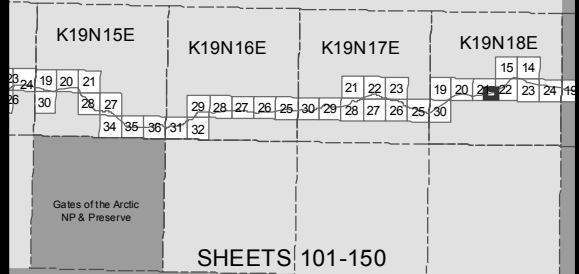
LOCATION: Ambler Mining District

WATERBODY: Kobuk / Koyukuk / Alatna Rivers

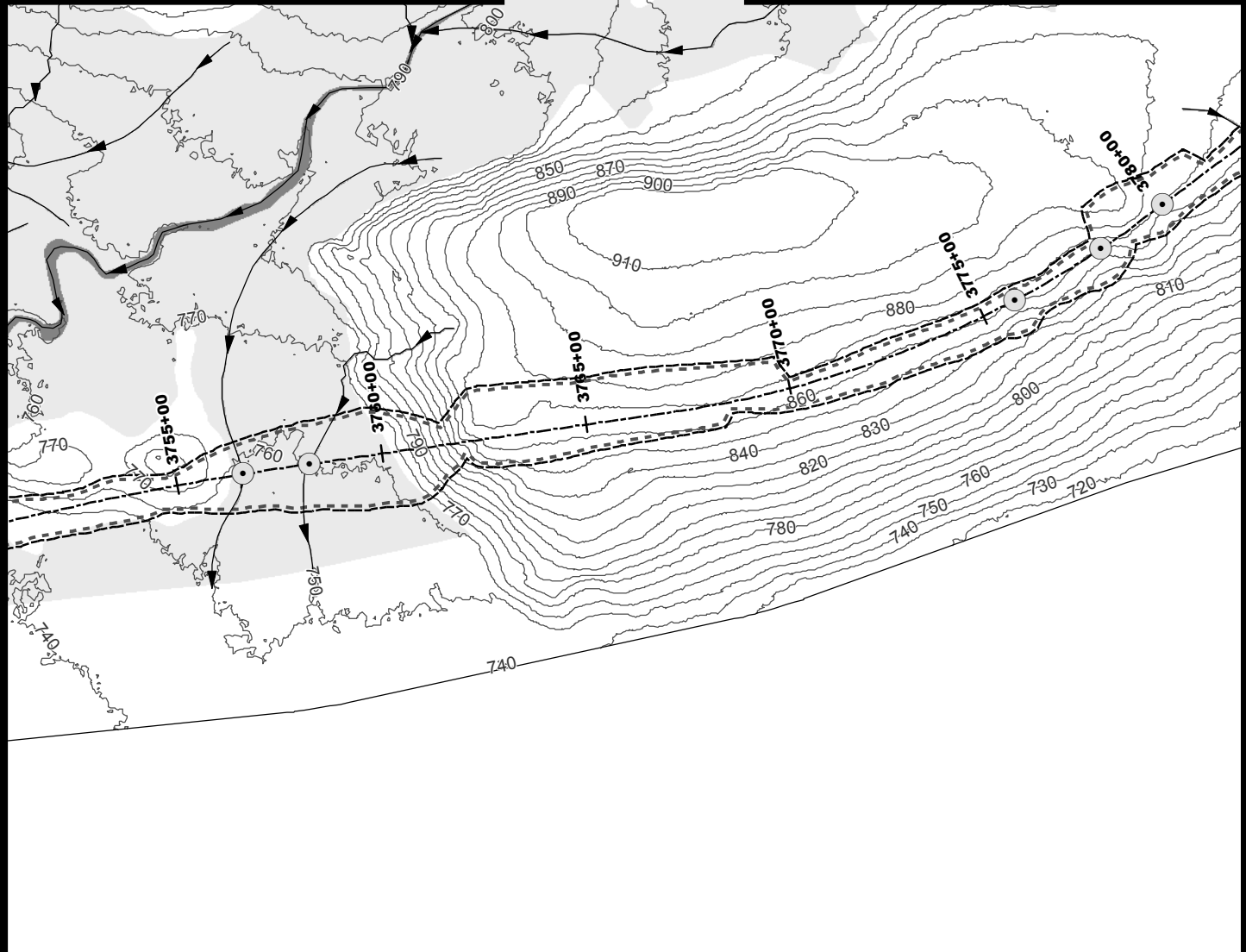
DATE: 4/20/2016

MAP SET 1: 141 of 422

DETAIL MAP



KEY MAP



- 10' Contours
- ▶ Stream
- Minor Culvert
- Wetland
- Water
- - - Daylight Limits
- ▬ Temporary Impacts

0 200 400
Feet



ACOE PERMIT: POA-2013-396

PLAN VIEW MAPS

APPLICANT: Alaska Industrial Development
and Export Authority (AIDEA)

PROJECT: Ambler Mining District
Industrial Access Project

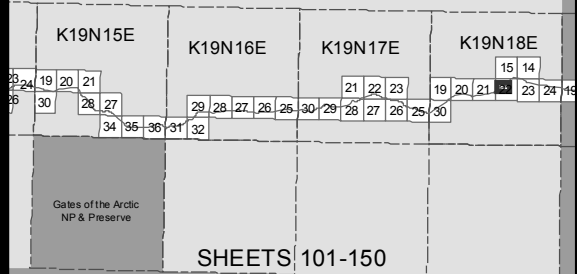
LOCATION: Ambler Mining District

WATERBODY: Kobuk / Koyukuk / Alatna Rivers

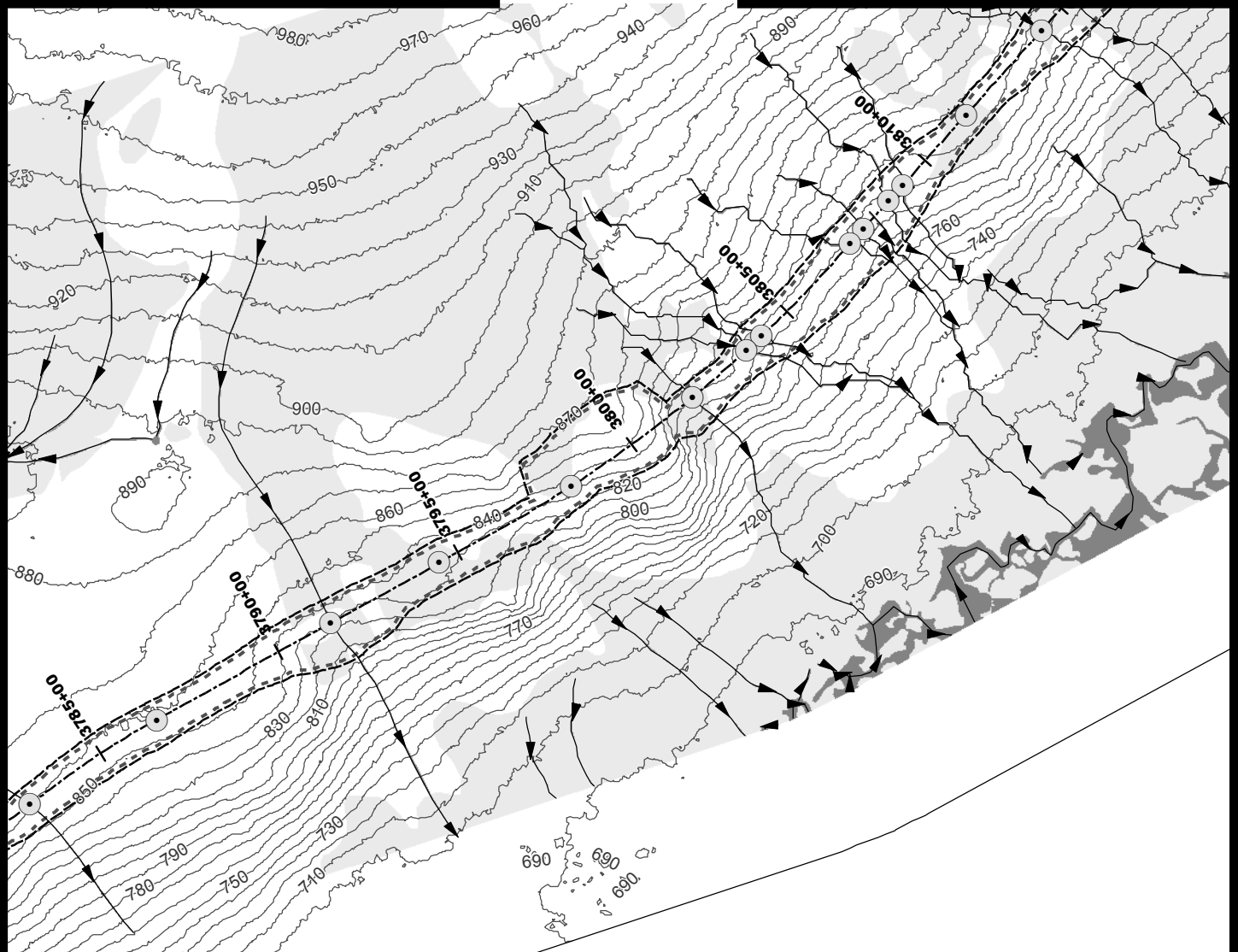
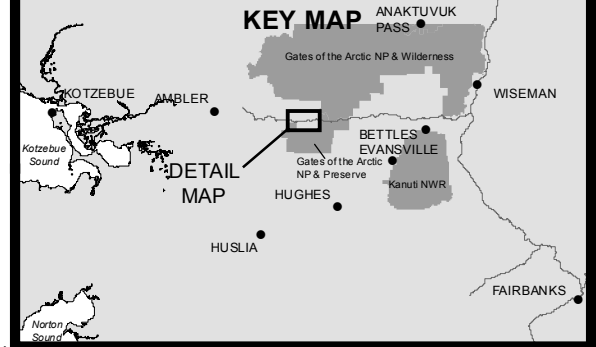
DATE: 4/20/2016

MAP SET 1: 142 of 422

DETAIL MAP



KEY MAP



- 10' Contours
- ▶ Stream
- Minor Culvert
- Wetland
- Water
- - - Daylight Limits
- Temporary Impacts

0 200 400
Feet



ACOE PERMIT: POA-2013-396

PLAN VIEW MAPS

APPLICANT: Alaska Industrial Development
and Export Authority (AIDEA)


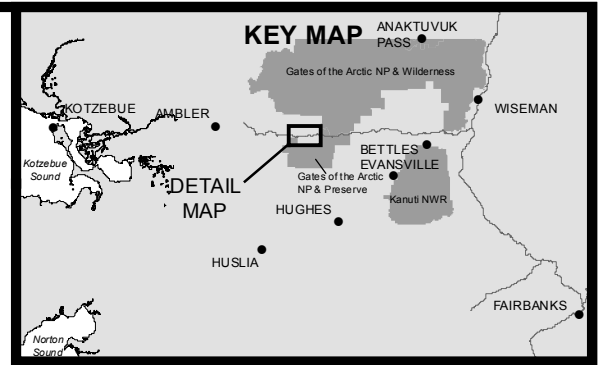
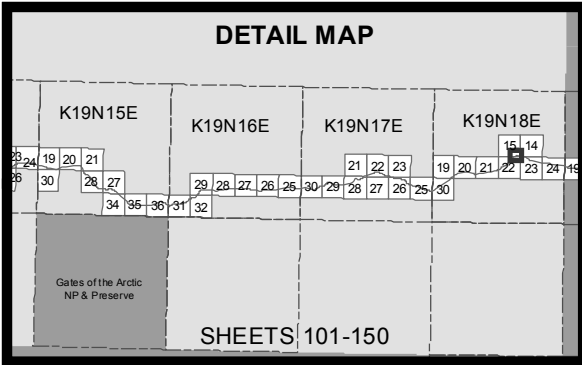
PROJECT: Ambler Mining District
Industrial Access Project

LOCATION: Ambler Mining District

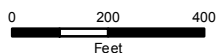
WATERBODY: Kobuk / Koyukuk / Alatna Rivers

DATE: 4/20/2016

MAP SET 1: 143 of 422



- 10' Contours
- Stream
- Minor Culvert
- Major Culvert
- Wetland
- Water
- - - Daylight Limits
- ⌈⌋ Temporary Impacts



ACOE PERMIT: POA-2013-396

PLAN VIEW MAPS

APPLICANT: Alaska Industrial Development
and Export Authority (AIDEA)

PROJECT: Ambler Mining District
Industrial Access Project

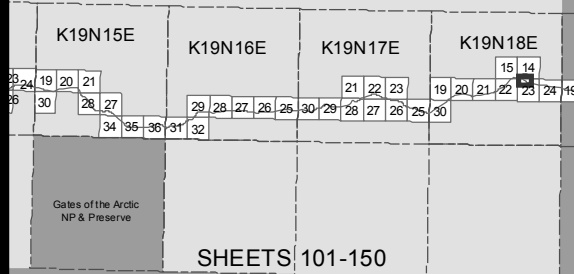
LOCATION: Ambler Mining District

WATERBODY: Kobuk / Koyukuk / Alatna Rivers

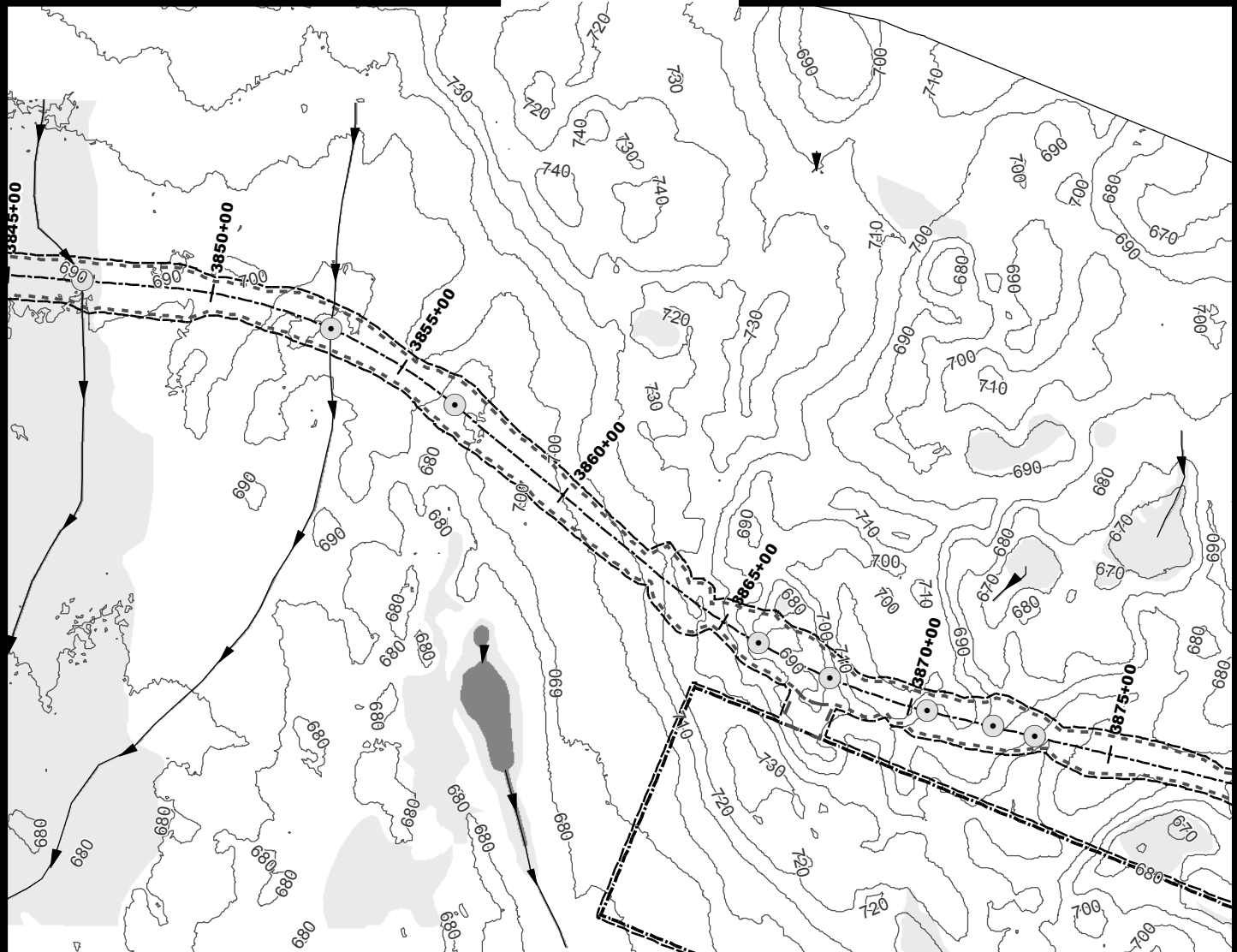
DATE: 4/20/2016

MAP SET 1: 144 of 422

DETAIL MAP



KEY MAP



- 10' Contours
- ▶ Stream
- Minor Culvert
- Wetland
- Water
- ▭ Landing Strips
- ▭ Daylight Limits
- ▭ Access Road
- ▭ Temporary Impacts

0 200 400
Feet



ACOE PERMIT: POA-2013-396

PLAN VIEW MAPS

APPLICANT: Alaska Industrial Development and Export Authority (AIDEA)

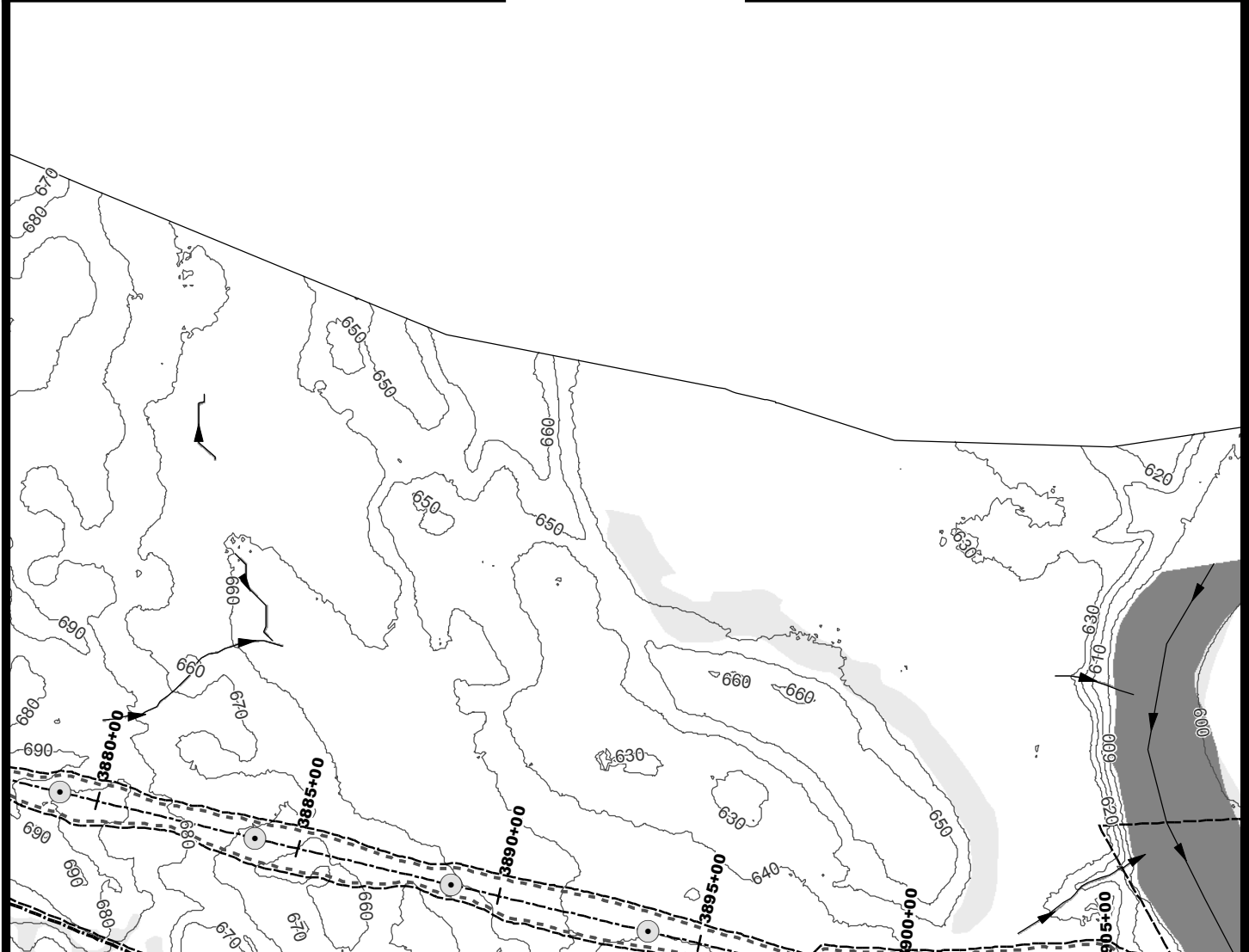
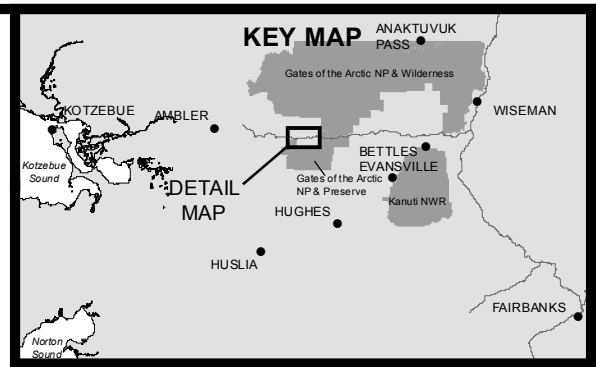
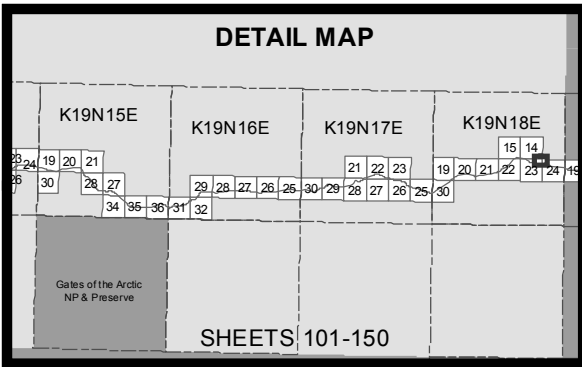
PROJECT: Ambler Mining District Industrial Access Project

LOCATION: Ambler Mining District

WATERBODY: Kobuk / Koyukuk / Alatna Rivers

DATE: 4/20/2016

MAP SET 1: 145 of 422



- 10' Contours
- ▶ Stream
- Minor Culvert
- Wetland
- Water
- ▤ Landing Strips
- ▤ Daylight Limits
- ▤ Temporary Impacts

0 200 400
Feet



ACOE PERMIT: POA-2013-396

PLAN VIEW MAPS

APPLICANT: Alaska Industrial Development
and Export Authority (AIDEA)

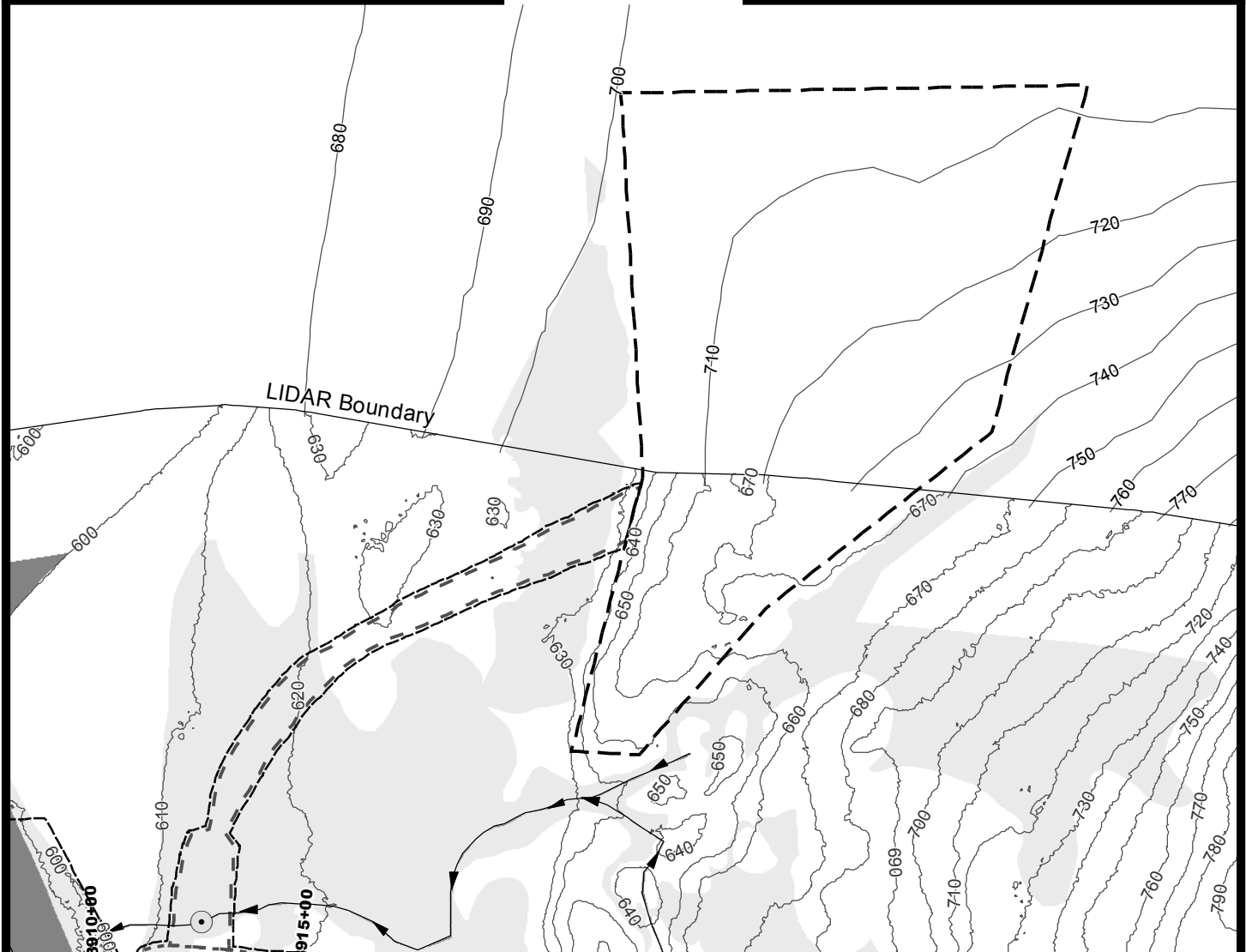
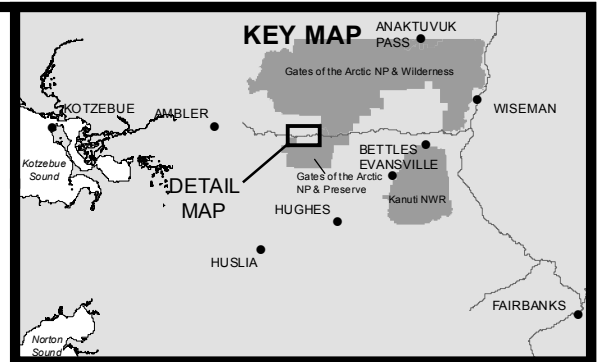
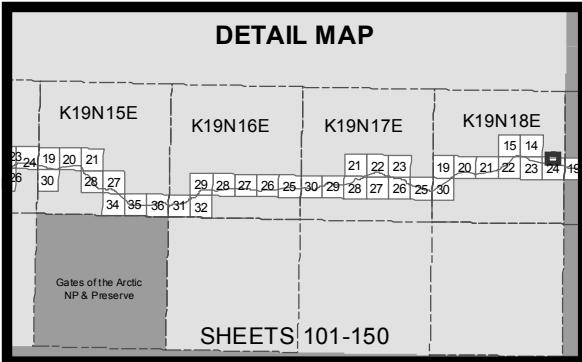
PROJECT: Ambler Mining District
Industrial Access Project

LOCATION: Ambler Mining District

WATERBODY: Kobuk / Koyukuk / Alatna Rivers

DATE: 4/20/2016

MAP SET 1: 146 of 422



- 10' Contours
- Stream
- Minor Culvert
- Wetland
- Water
- Daylight Limits
- Access Road
- Material Site
- Temporary Impacts

0 200 400
Feet



ACOE PERMIT: POA-2013-396

PLAN VIEW MAPS

APPLICANT: Alaska Industrial Development
and Export Authority (AIDEA)

PROJECT: Ambler Mining District
Industrial Access Project

LOCATION: Ambler Mining District

WATERBODY: Kobuk / Koyukuk / Alatna Rivers

DATE: 4/20/2016

MAP SET 1: 147 of 422

DETAIL MAP

K19N15E K19N16E K19N17E K19N18E

20 24 19 20 21 15 14 19 20 21 22 23 24 25

26 30 28 27 29 28 27 26 25 30 29 28 27 26 25 30

34 35 36 37 32

Gates of the Arctic
NP & Preserve

SHEETS 101-150

KEY MAP

ANAKTUVUK PASS

Gates of the Arctic NP & Wilderness

KOTZEBUE

AMBLER

WISEMAN

Kotzebue Sound

DETAIL MAP

BETTLES

EVANSVILLE

Gates of the Arctic NP & Preserve


Karuk NWR

HUGHES

HUSLIA

FAIRBANKS

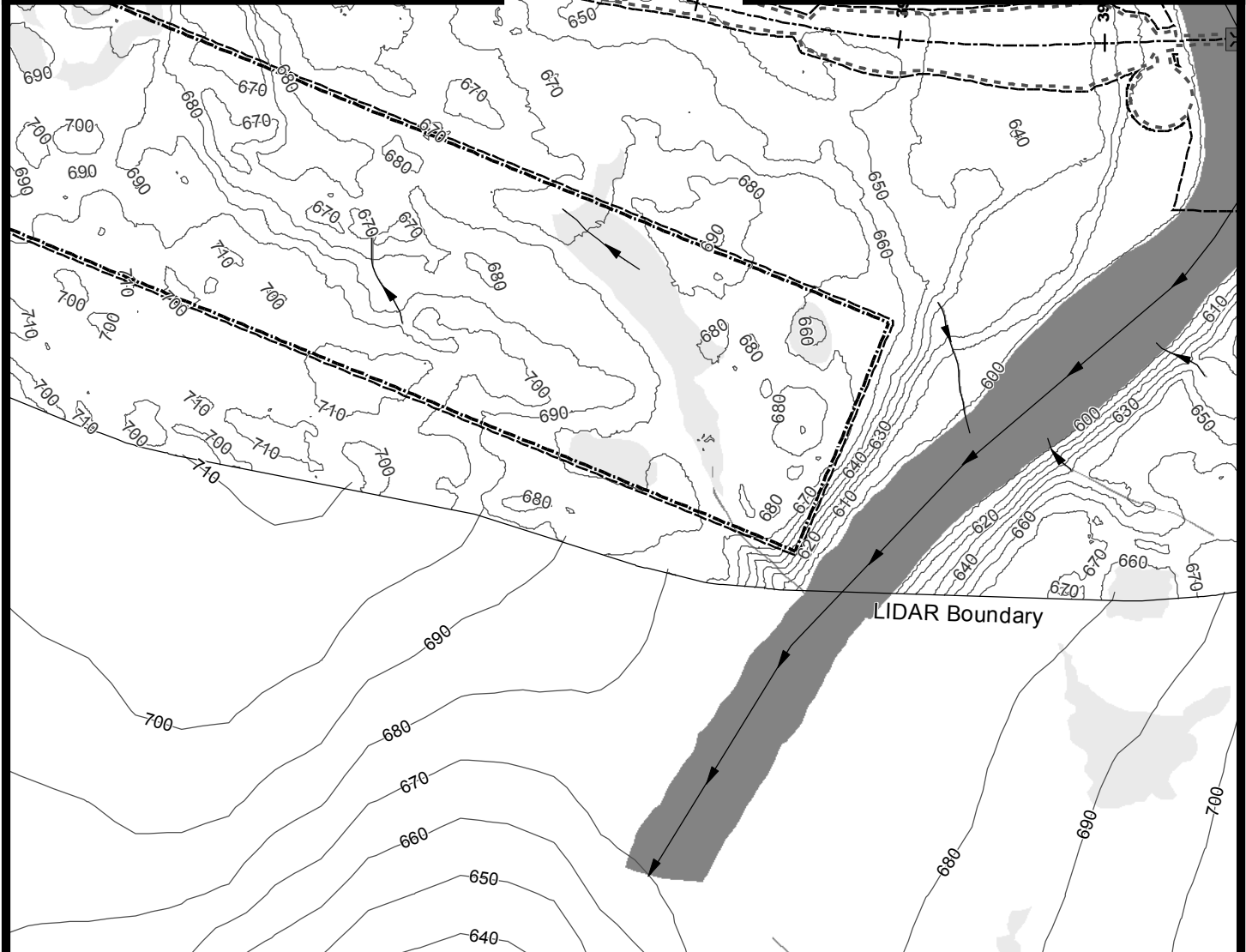
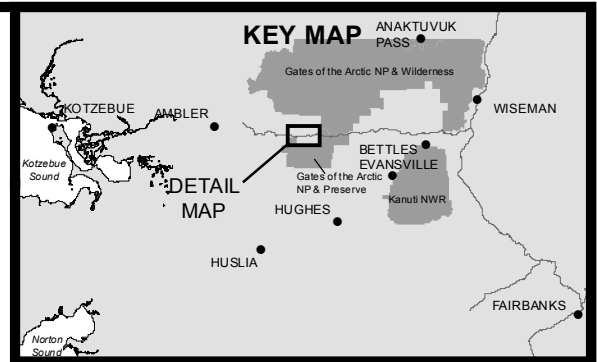
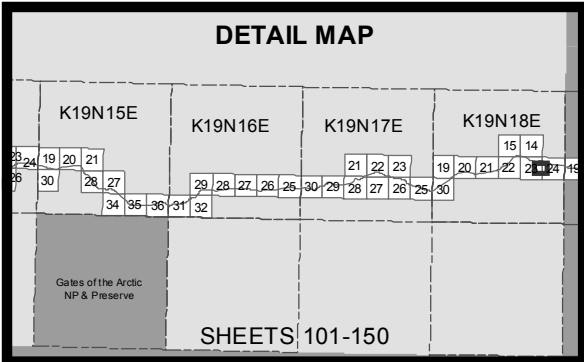
Norton Sound



-

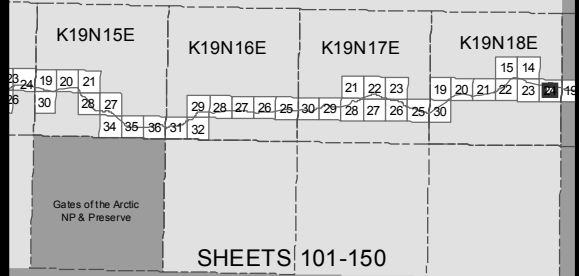


MAP SET 1: 148 of 422

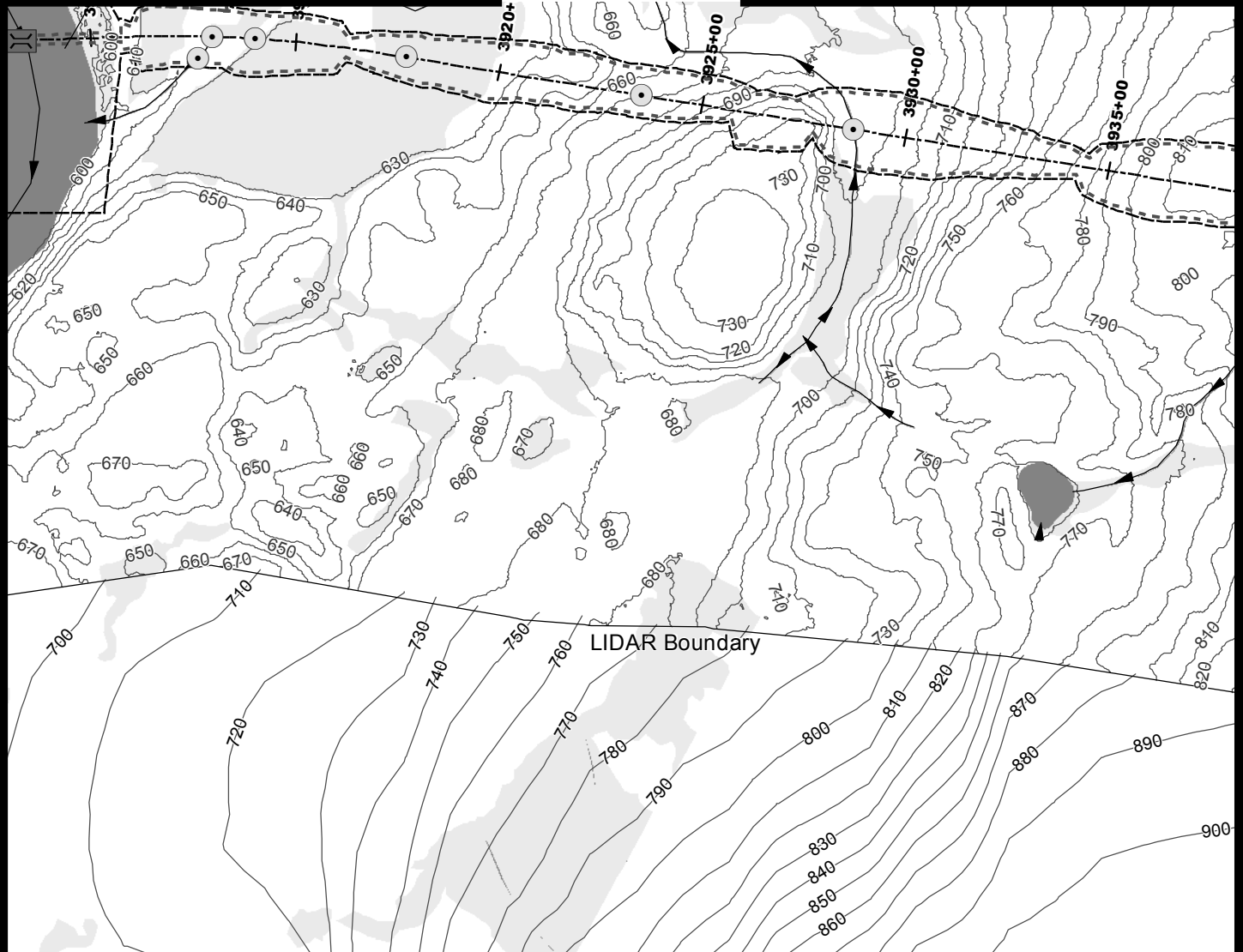


ACOE PERMIT: POA-2013-396
 PLAN VIEW MAPS
 APPLICANT: Alaska Industrial Development and Export Authority (AIDEA)
 PROJECT: Ambler Mining District Industrial Access Project
 LOCATION: Ambler Mining District
 WATERBODY: Kobuk / Koyukuk / Alatna Rivers
 DATE: 4/20/2016 MAP SET 1: 149 of 422

DETAIL MAP



KEY MAP



- 10' Contours
- ▶ Stream
- Minor Culvert
- ▭ Large Bridge
- ▨ Wetland
- Water
- ⋯ Daylight Limits
- ▬ Access Road
- ▭ Temporary Impacts

0 200 400
Feet



ACOE PERMIT: POA-2013-396

PLAN VIEW MAPS

APPLICANT: Alaska Industrial Development and Export Authority (AIDEA)

PROJECT: Ambler Mining District Industrial Access Project

LOCATION: Ambler Mining District

WATERBODY: Kobuk / Koyukuk / Alatna Rivers

DATE: 4/20/2016

MAP SET 1: 150 of 422