

- 10' Contours
- ▶ Stream
- Wetland
- Water
- Daylight Limits
- Temporary Impacts

0 200 400
Feet



ACOE PERMIT: POA-2013-396

PLAN VIEW MAPS

APPLICANT: Alaska Industrial Development
and Export Authority (AIDEA)

PROJECT: Ambler Mining District
Industrial Access Project

LOCATION: Ambler Mining District

WATERBODY: Kobuk / Koyukuk / Alatna Rivers

DATE: 4/20/2016

MAP SET 1: 151 of 422

DETAIL MAP

Gates of the Arctic National Park & Wilderness

K19N19E K19N20E K19N21E K19N22E

15 14 13 18 13 18 17

21 22 23 19 20 21 22 23 24

28 27 26 25 30 29 28 27 26 25 30 29 28

34 35

Gates of the Arctic
National Park & Preserve

SHEETS 151-200

KEY MAP

ANAKTUVUK PASS

WISEMAN

BETTLES

EVANSVILLE

Kanut NWR

HUGHES

HUSLIA

FAIRBANKS

KOTZEBUE

AMBLER

Kotzebue Sound








Norton Sound

Gates of the Arctic NP & Wilderness

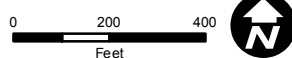
Gates of the Arctic NP & Preserve

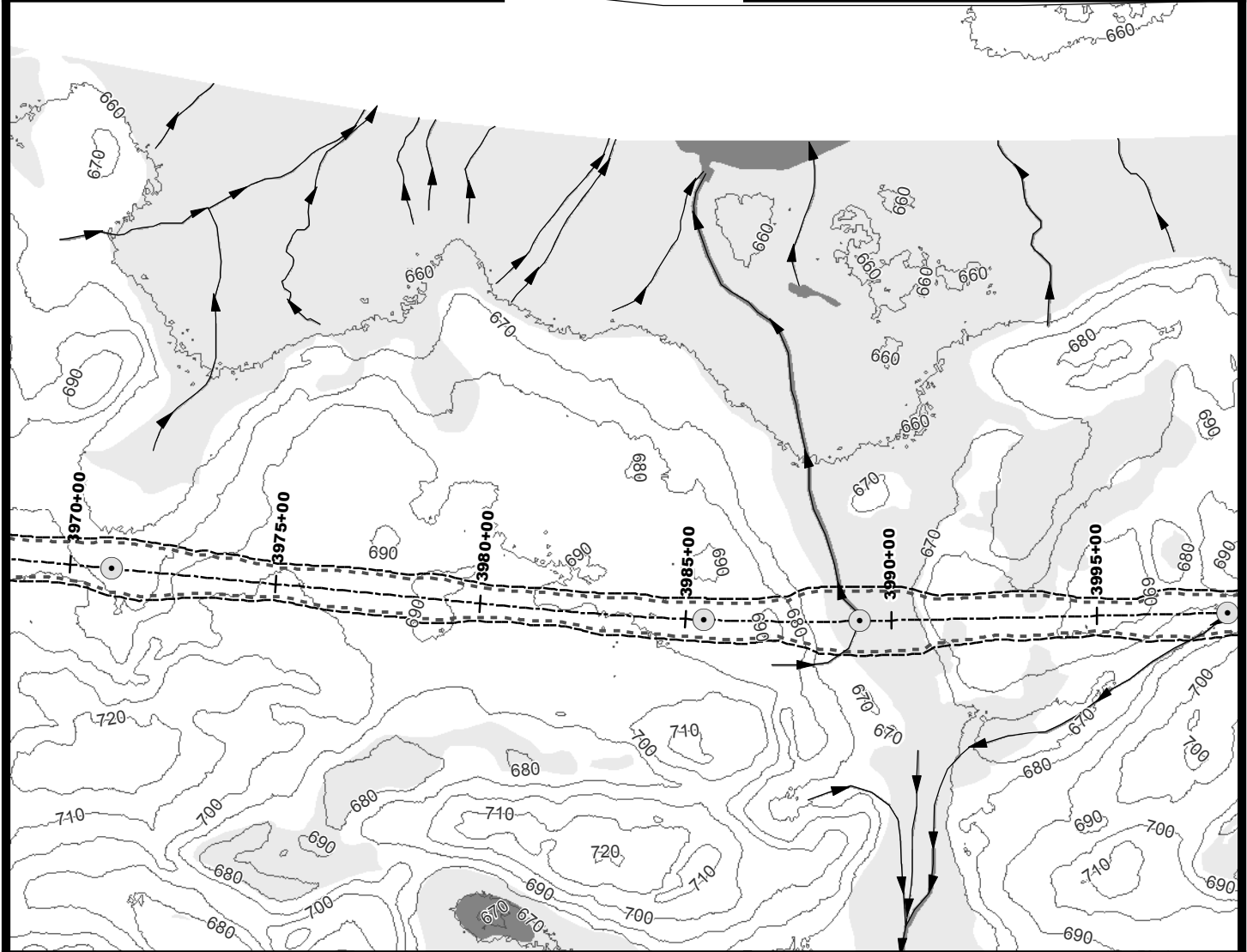
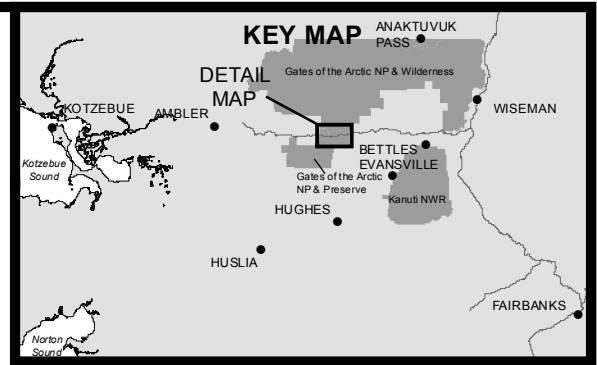
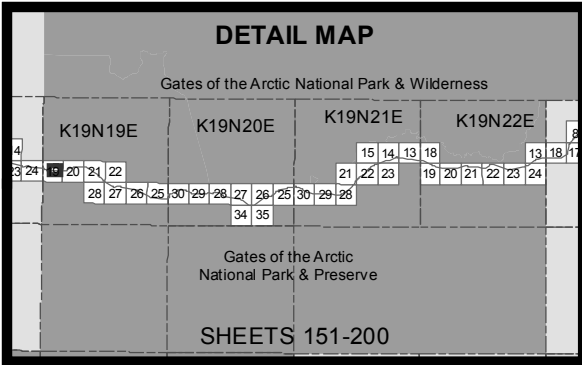
DETAIL MAP




-  10' Contours
  Temporary Impacts
-  Stream
-  Minor Culvert
-  Wetland
-  Water
-  Daylight Limits

MAP SET 1: 152 of 422





- 10' Contours
- ▶ Stream
- Minor Culvert
- Wetland
- Water
- Daylight Limits
- Temporary Impacts



ACOE PERMIT: POA-2013-396

PLAN VIEW MAPS

APPLICANT: Alaska Industrial Development and Export Authority (AIDEA)

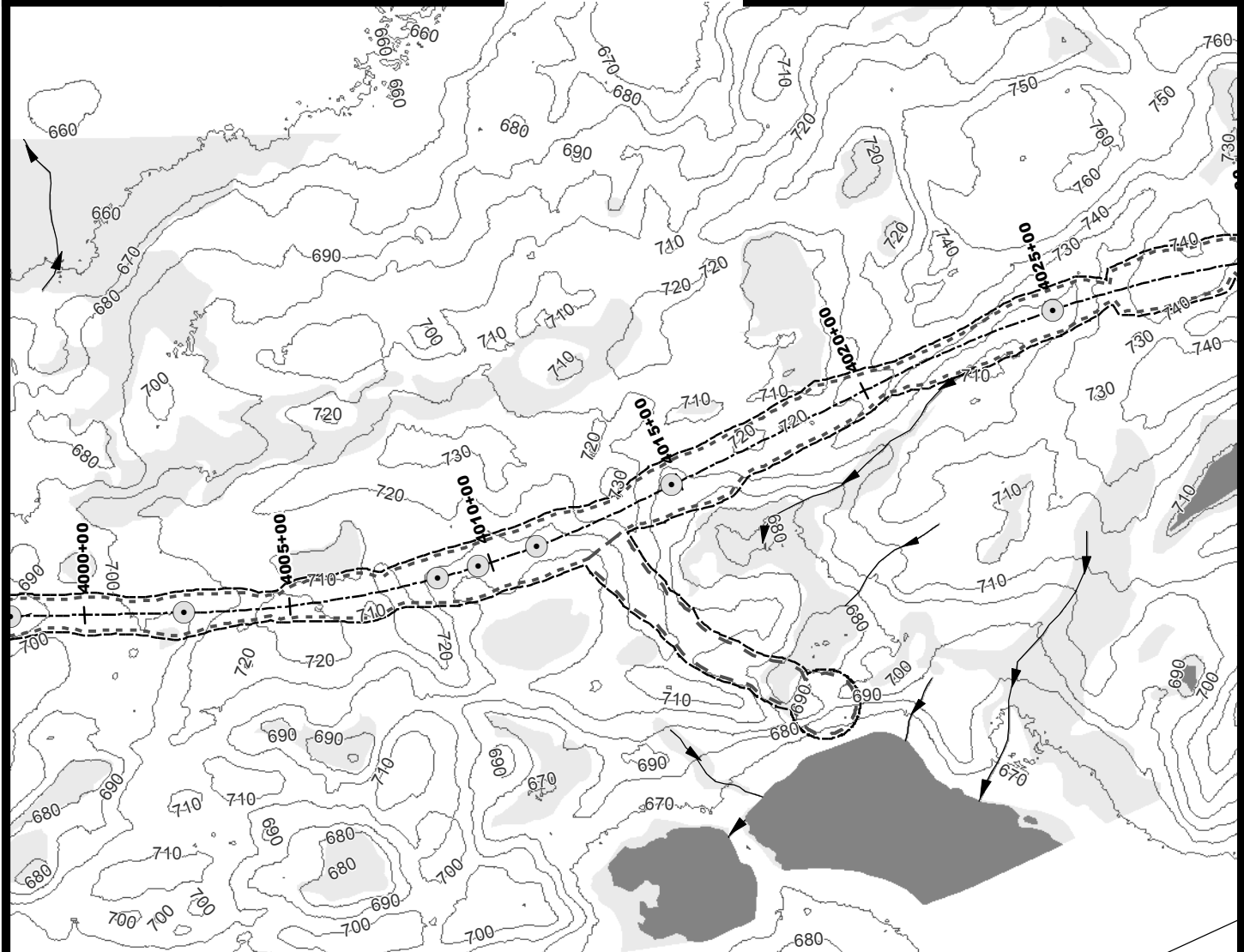
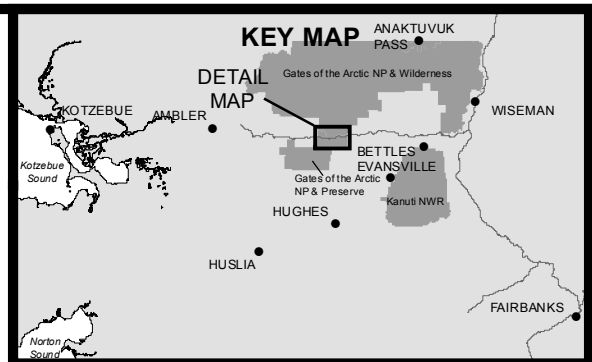
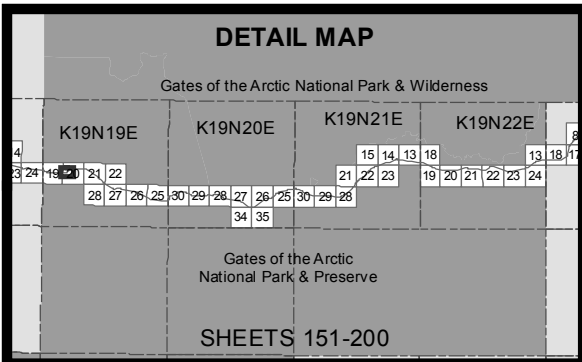
PROJECT: Ambler Mining District Industrial Access Project

LOCATION: Ambler Mining District

WATERBODY: Kobuk / Koyukuk / Alatna Rivers

DATE: 4/20/2016

MAP SET 1: 153 of 422



ACOE PERMIT: POA-2013-396

PLAN VIEW MAPS

APPLICANT: Alaska Industrial Development and Export Authority (AIDEA)

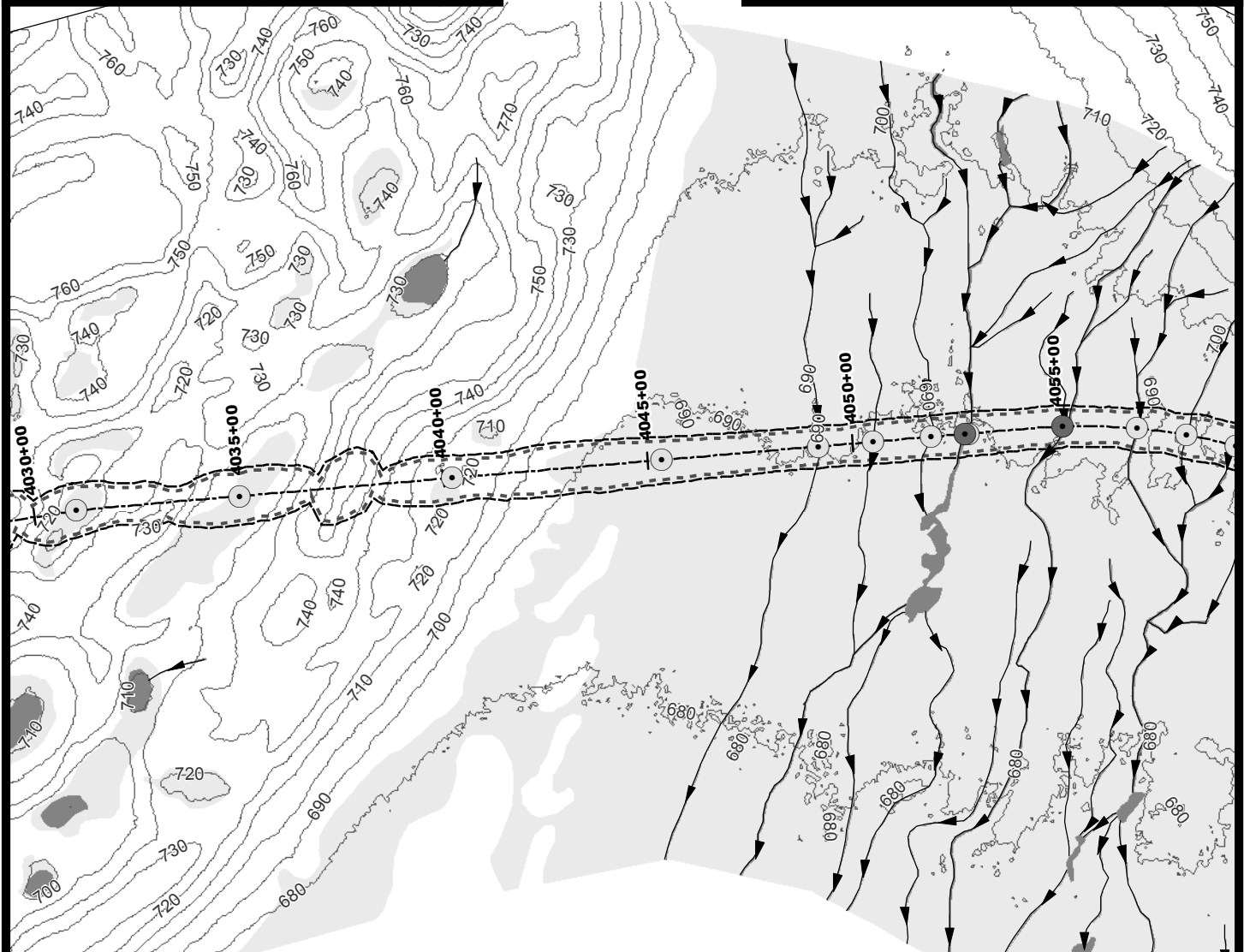
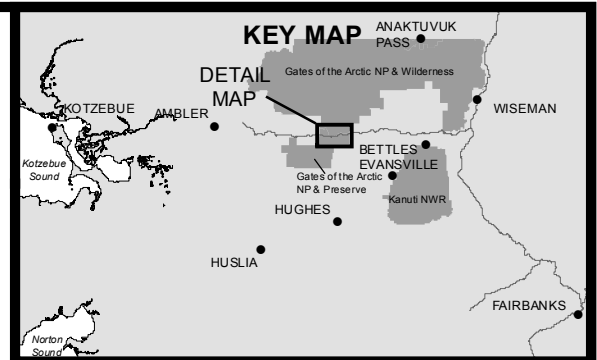
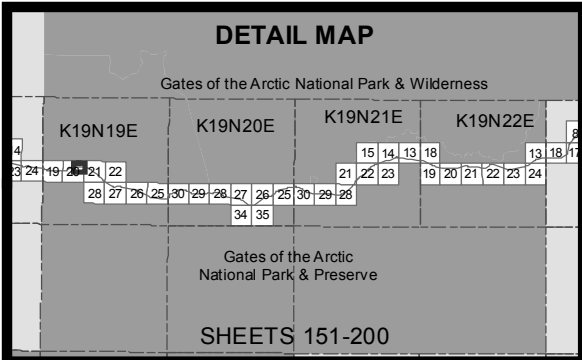
PROJECT: Ambler Mining District Industrial Access Project

LOCATION: Ambler Mining District

WATERBODY: Kobuk / Koyukuk / Alatna Rivers

DATE: 4/20/2016

MAP SET 1: 154 of 422



- 10' Contours
- ▶ Stream
- Minor Culvert
- Major Culvert
- Wetland
- Water
- - - Daylight Limits
- ▭ Temporary Impacts

0 200 400
Feet



ACOE PERMIT: POA-2013-396

PLAN VIEW MAPS

APPLICANT: Alaska Industrial Development and Export Authority (AIDEA)

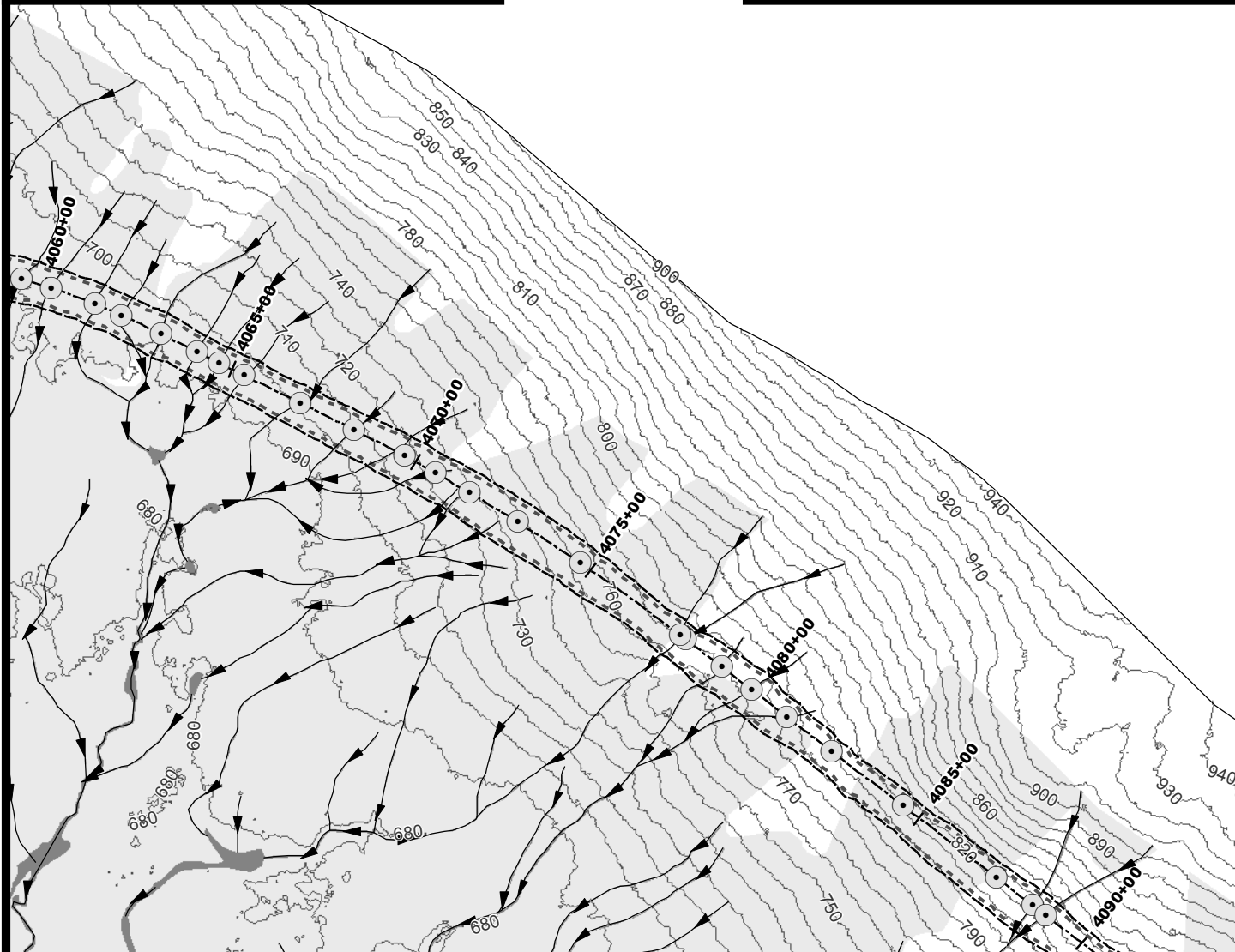
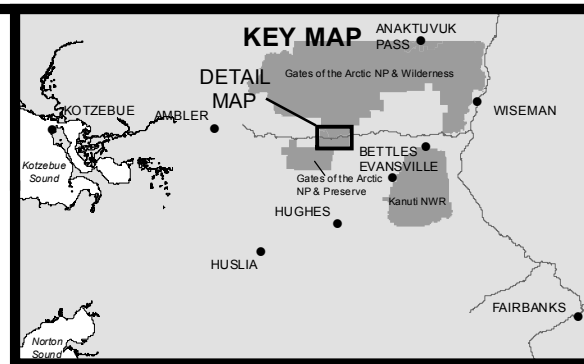
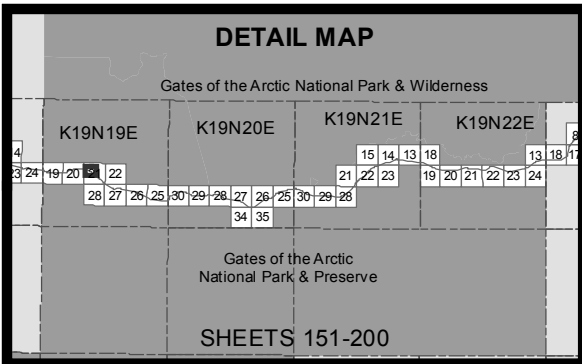
PROJECT: Ambler Mining District Industrial Access Project

LOCATION: Ambler Mining District

WATERBODY: Kobuk / Koyukuk / Alatna Rivers

DATE: 4/20/2016

MAP SET 1: 155 of 422



- 10' Contours
- Stream
- Minor Culvert
- Wetland
- Water
- Daylight Limits
- Temporary Impacts

0 200 400
Feet



ACOE PERMIT: POA-2013-396

PLAN VIEW MAPS

APPLICANT: Alaska Industrial Development
and Export Authority (AIDEA)

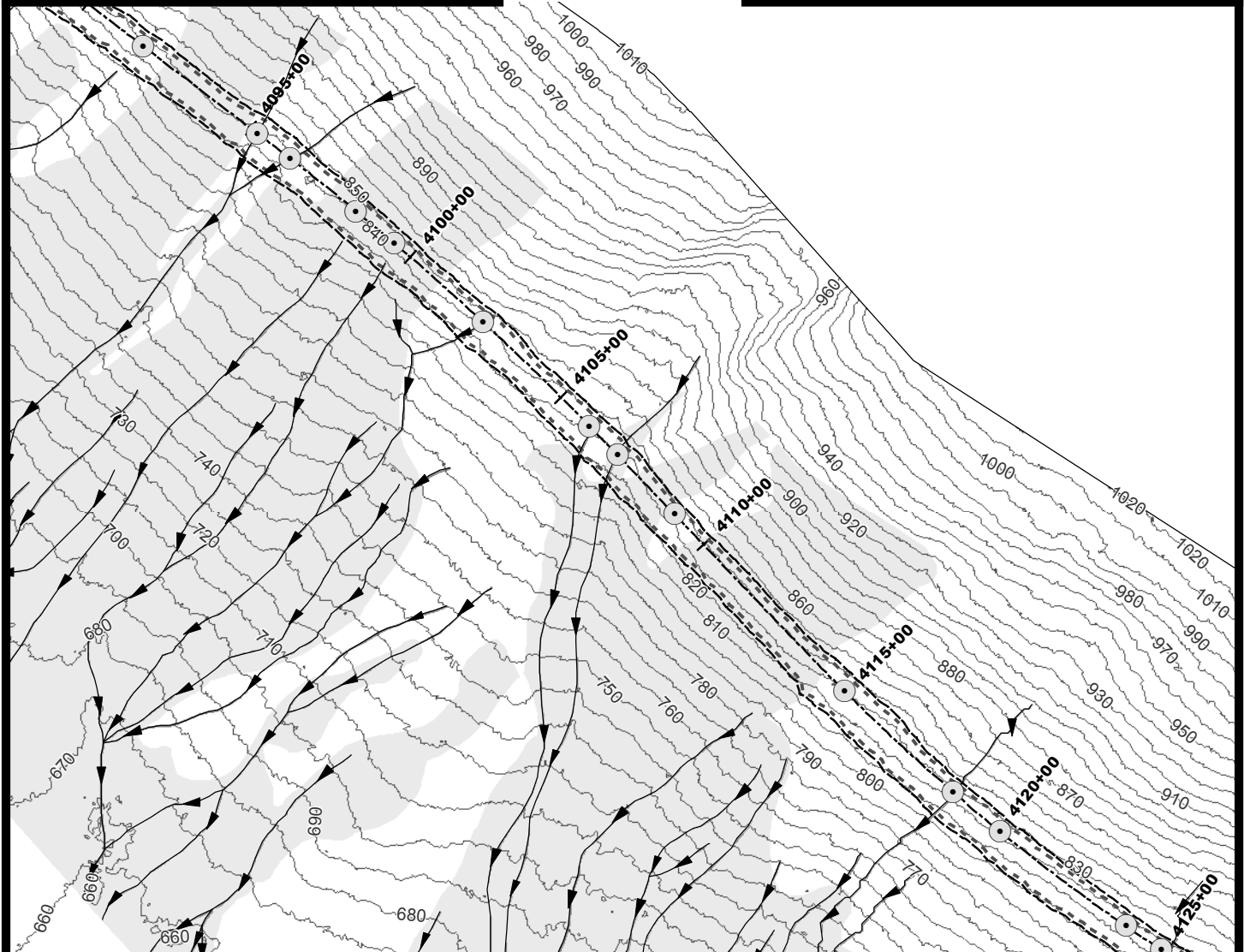
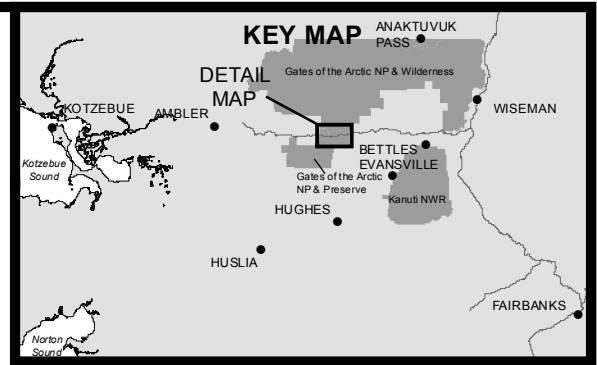
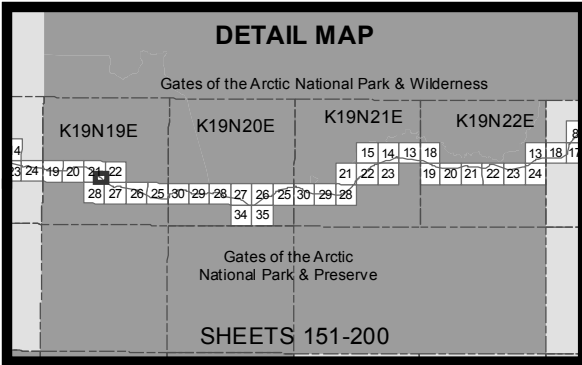
PROJECT: Ambler Mining District
Industrial Access Project

LOCATION: Ambler Mining District

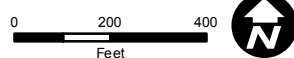
WATERBODY: Kobuk / Koyukuk / Alatna Rivers

DATE: 4/20/2016

MAP SET 1: 156 of 422



- 10' Contours
- Stream
- Minor Culvert
- Wetland
- Water
- - - Daylight Limits
- ▭ Temporary Impacts



ACOE PERMIT: POA-2013-396

PLAN VIEW MAPS

APPLICANT: Alaska Industrial Development and Export Authority (AIDEA)

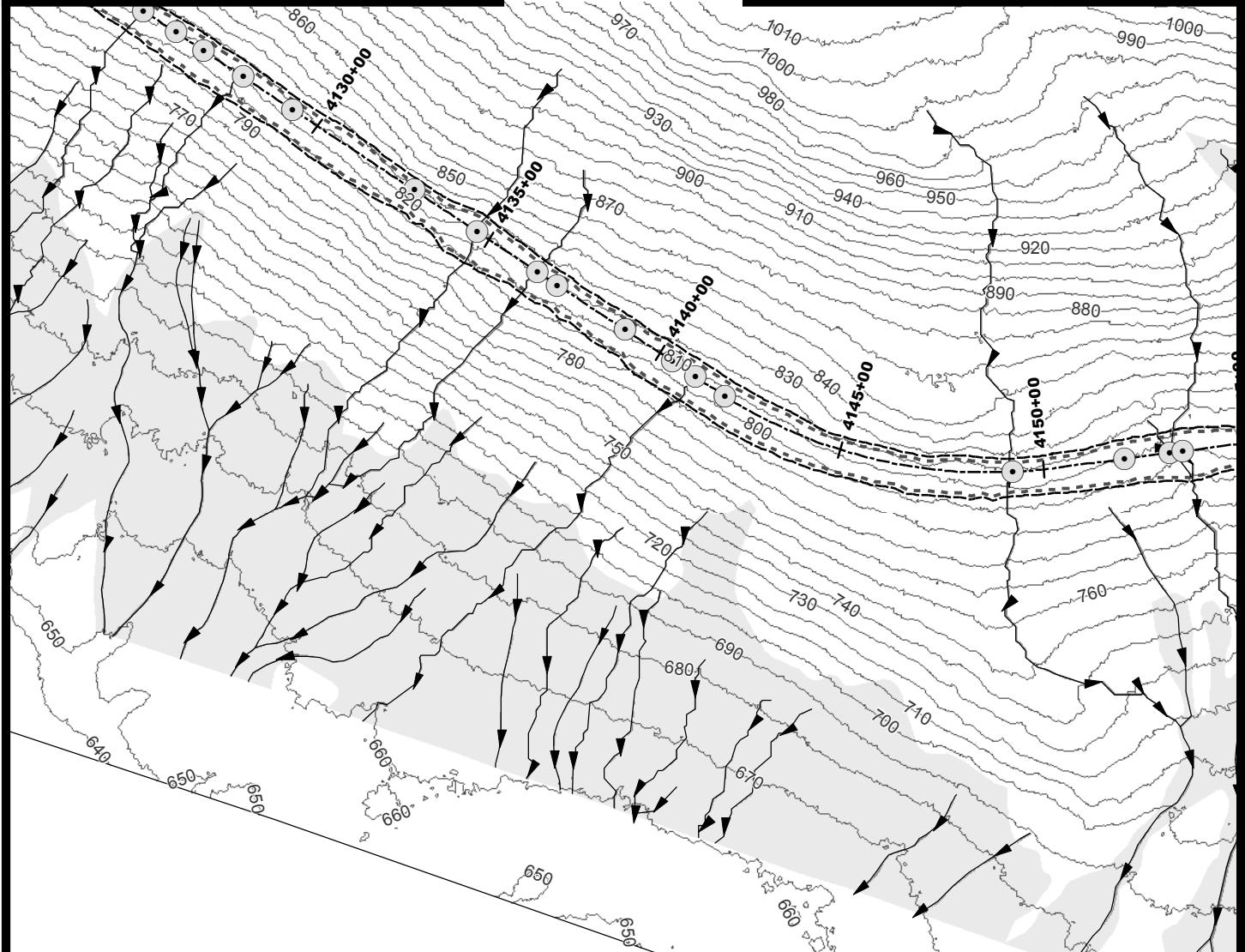
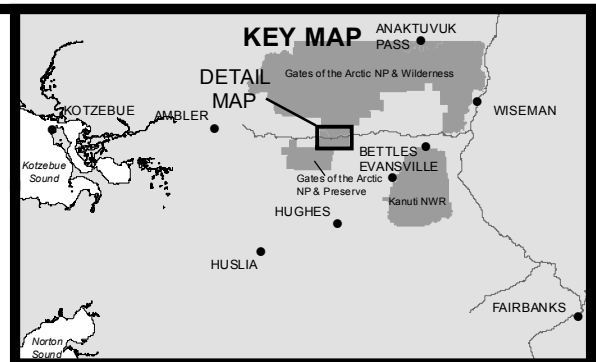
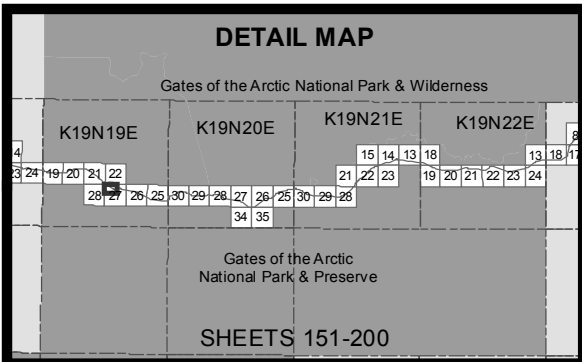
PROJECT: Ambler Mining District Industrial Access Project

LOCATION: Ambler Mining District

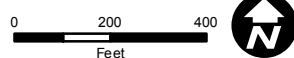
WATERBODY: Kobuk / Koyukuk / Alatna Rivers

DATE: 4/20/2016

MAP SET 1: 157 of 422



- 10' Contours
- Stream
- Minor Culvert
- Wetland
- Water
- Daylight Limits
- Temporary Impacts



ACOE PERMIT: POA-2013-396

PLAN VIEW MAPS

APPLICANT: Alaska Industrial Development and Export Authority (AIDEA)

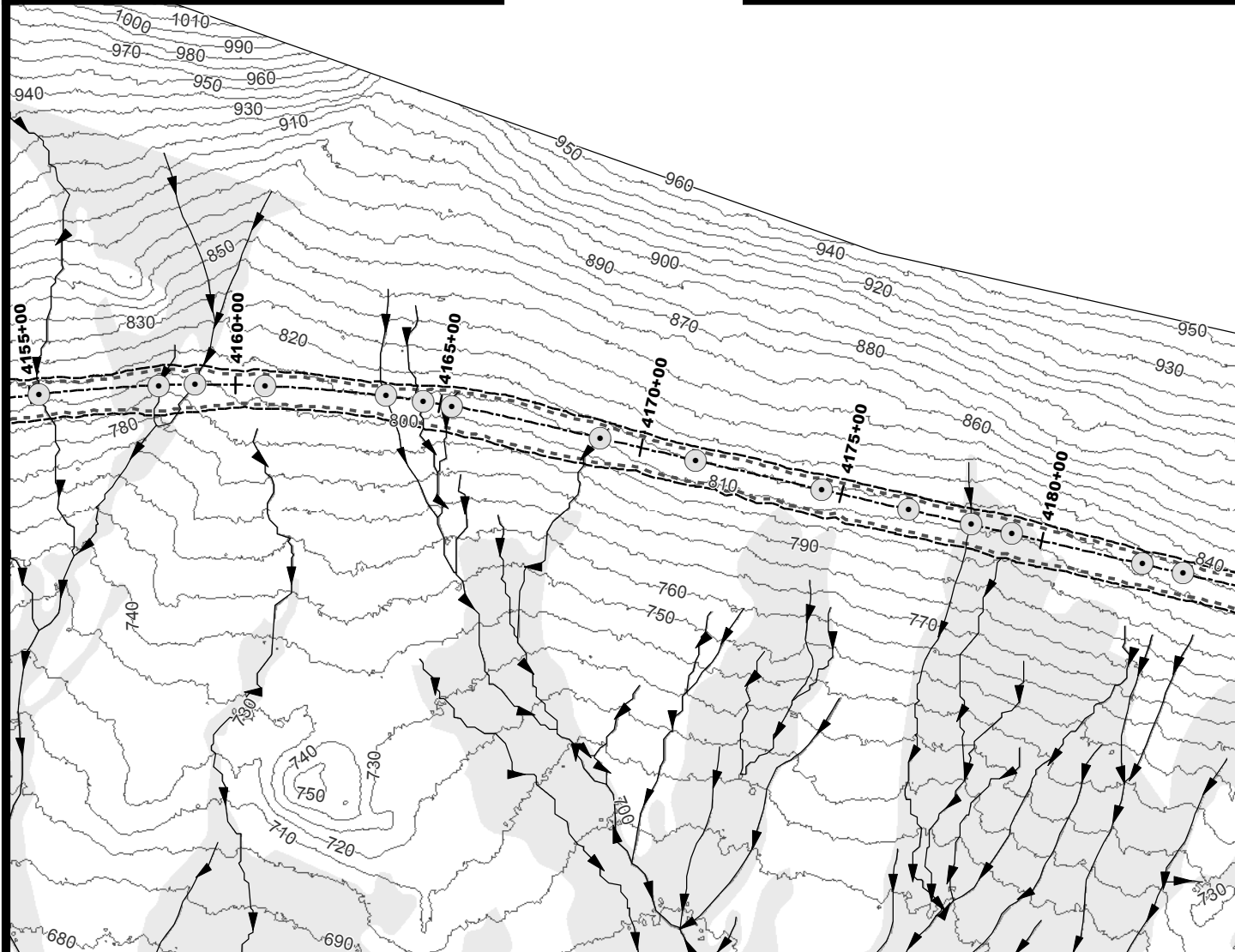
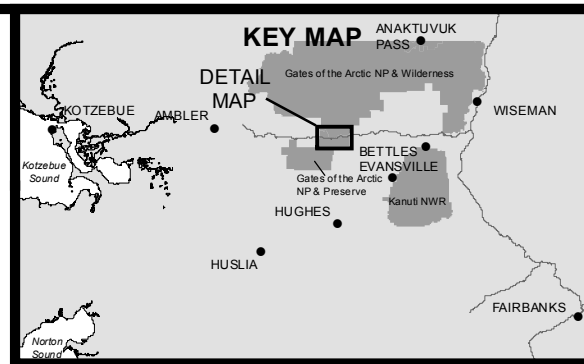
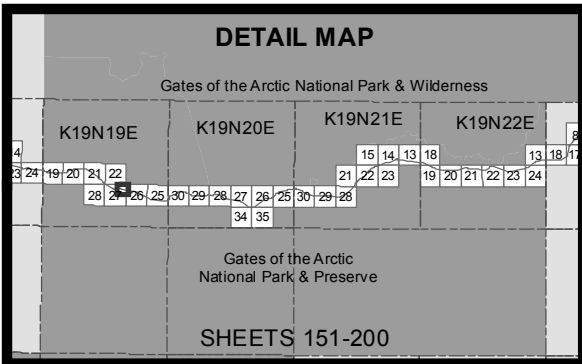
PROJECT: Ambler Mining District Industrial Access Project

LOCATION: Ambler Mining District

WATERBODY: Kobuk / Koyukuk / Alatna Rivers

DATE: 4/20/2016

MAP SET 1: 158 of 422



- 10' Contours
- Stream
- Minor Culvert
- Wetland
- Water
- - - Daylight Limits
- ▭ Temporary Impacts

0 200 400
Feet



ACOE PERMIT: POA-2013-396

PLAN VIEW MAPS

APPLICANT: Alaska Industrial Development
and Export Authority (AIDEA)

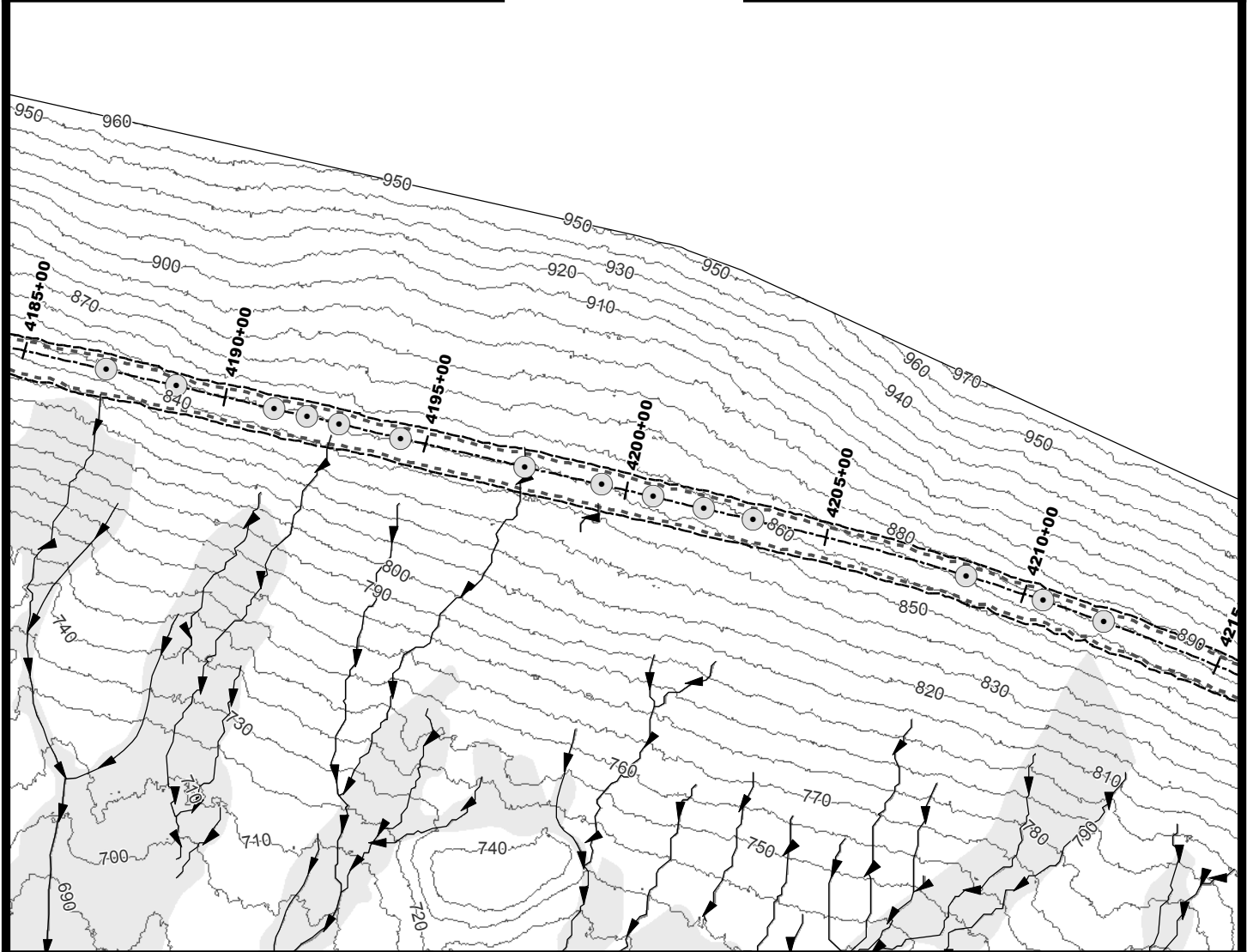
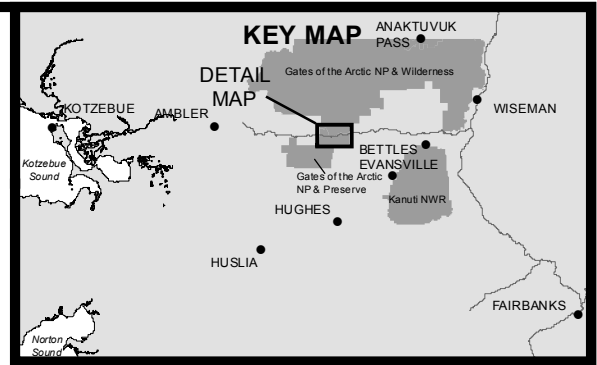
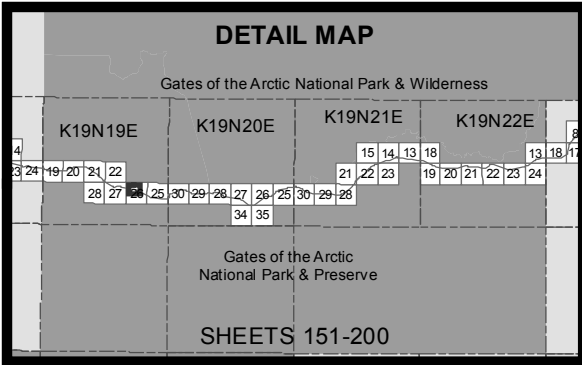
PROJECT: Ambler Mining District
Industrial Access Project

LOCATION: Ambler Mining District


WATERBODY: Kobuk / Koyukuk / Alatna Rivers

DATE: 4/20/2016

MAP SET 1: 159 of 422



- 10' Contours
- Stream
- Minor Culvert
- Wetland
- Water
- Daylight Limits
- Temporary Impacts



ACOE PERMIT: POA-2013-396

PLAN VIEW MAPS

APPLICANT: Alaska Industrial Development and Export Authority (AIDEA)

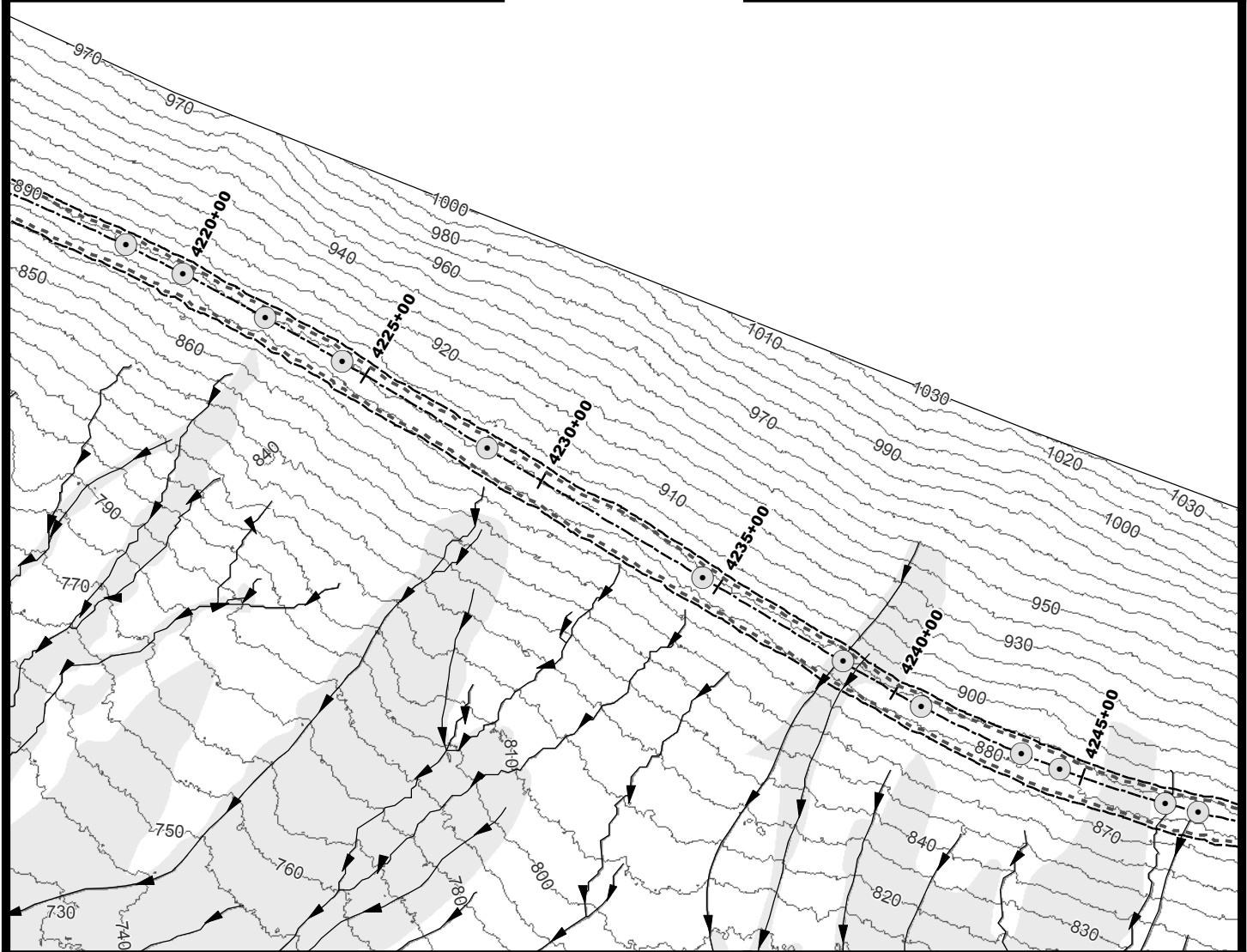
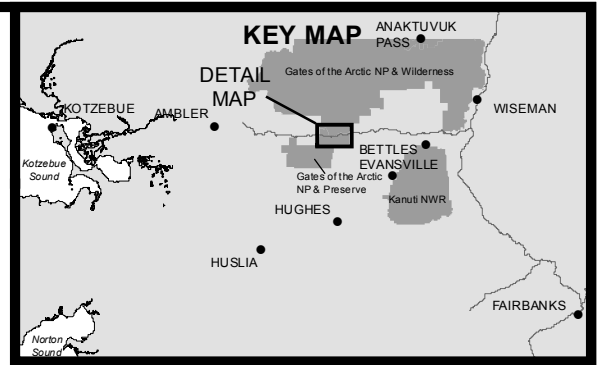
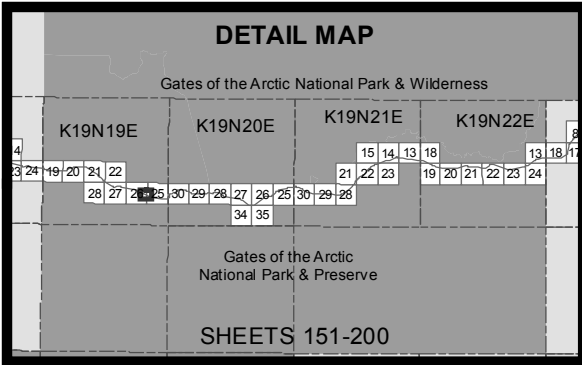
PROJECT: Ambler Mining District Industrial Access Project

LOCATION: Ambler Mining District


WATERBODY: Kobuk / Koyukuk / Alatna Rivers

DATE: 4/20/2016

MAP SET 1: 160 of 422



- 10' Contours
- Stream
- Minor Culvert
- Wetland
- Water
- Daylight Limits
- Temporary Impacts



ACOE PERMIT: POA-2013-396

PLAN VIEW MAPS

APPLICANT: Alaska Industrial Development and Export Authority (AIDEA)

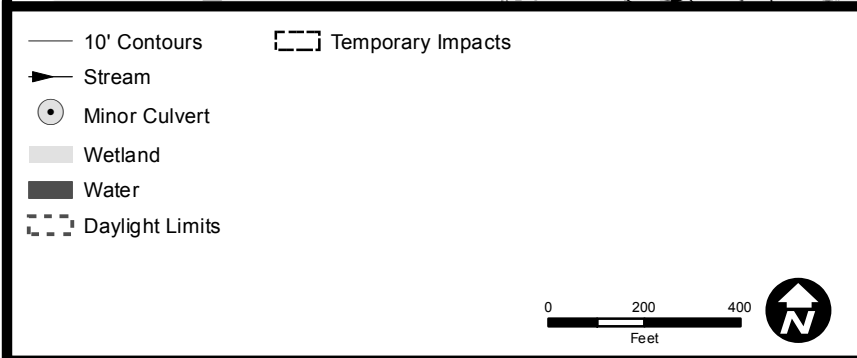
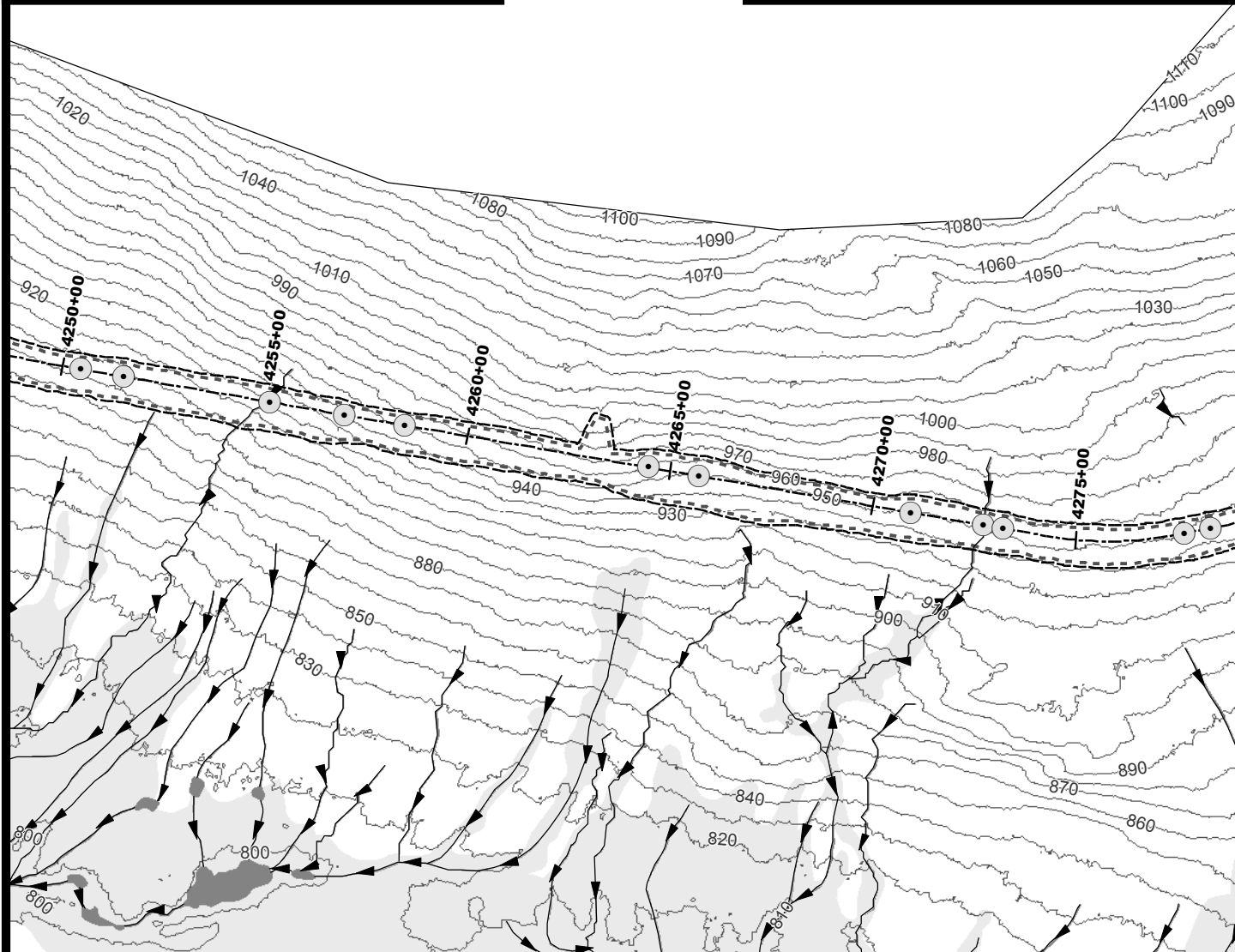
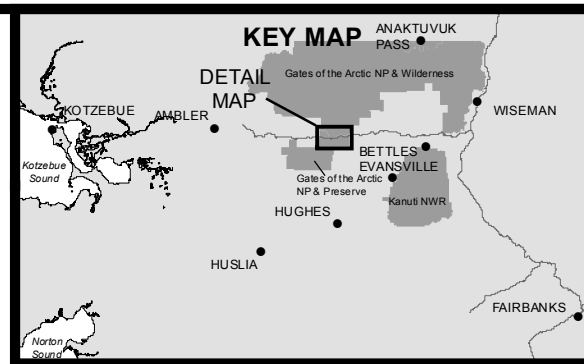
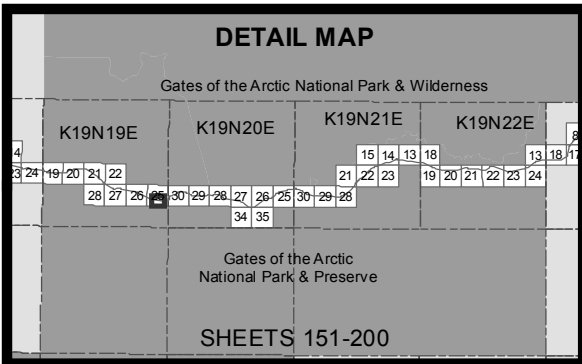
PROJECT: Ambler Mining District Industrial Access Project

LOCATION: Ambler Mining District

WATERBODY: Kobuk / Koyukuk / Alatna Rivers

DATE: 4/20/2016

MAP SET 1: 161 of 422



ACOE PERMIT: POA-2013-396

PLAN VIEW MAPS

APPLICANT: Alaska Industrial Development and Export Authority (AIDEA)

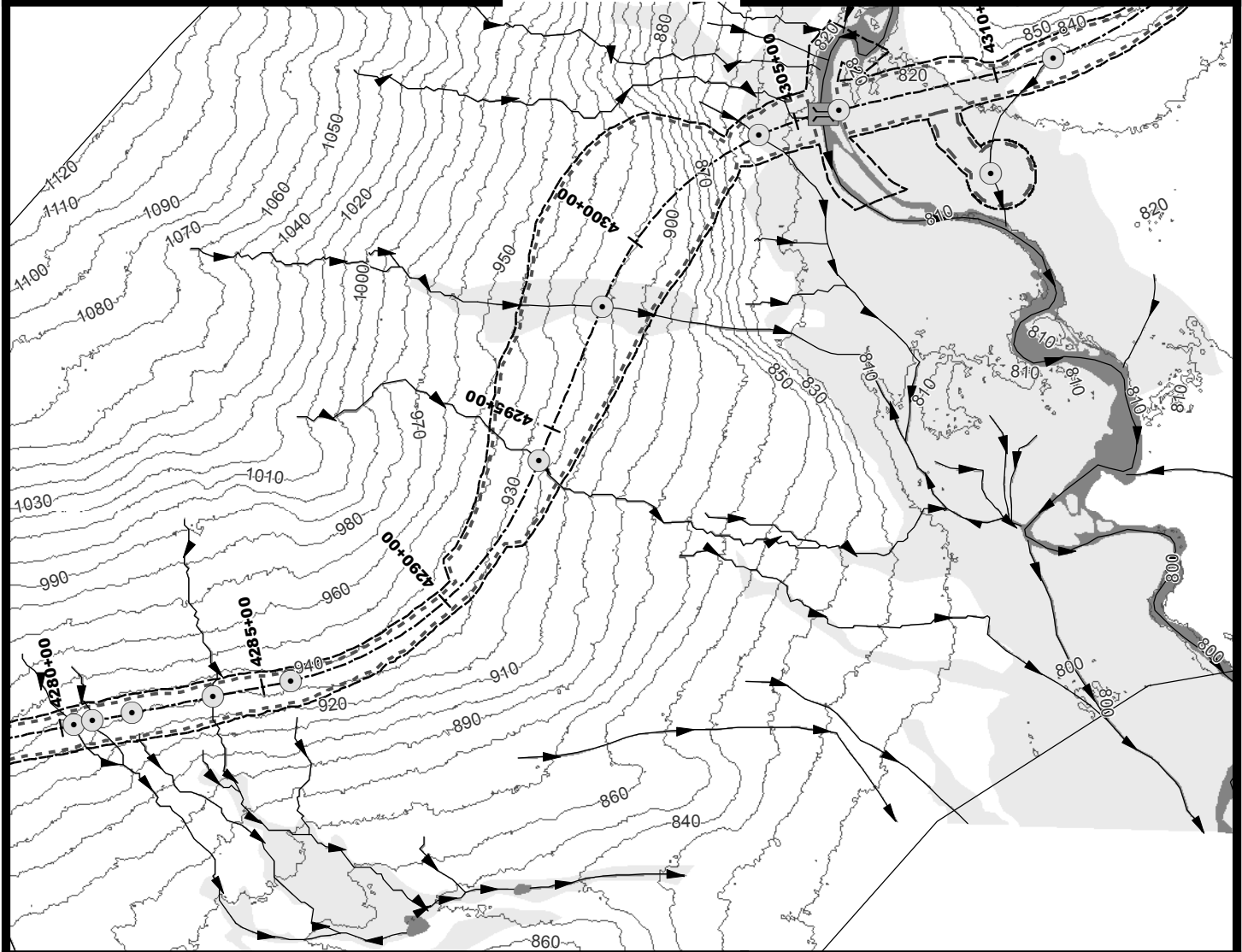
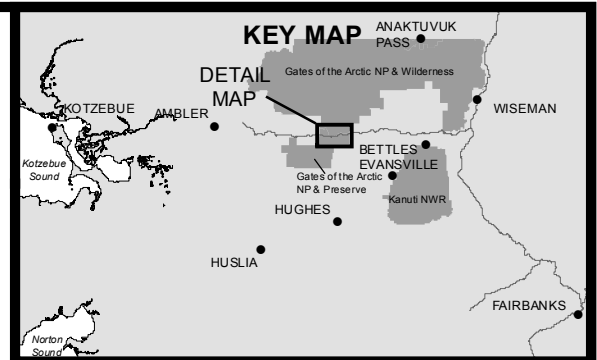
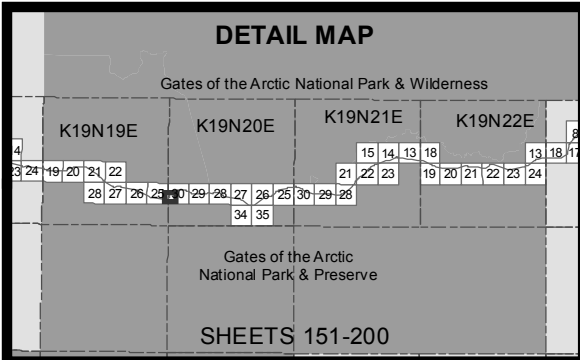
PROJECT: Ambler Mining District Industrial Access Project

LOCATION: Ambler Mining District

WATERBODY: Kobuk / Koyukuk / Alatna Rivers

DATE: 4/20/2016

MAP SET 1: 162 of 422



ACOE PERMIT: POA-2013-396

PLAN VIEW MAPS

APPLICANT: Alaska Industrial Development and Export Authority (AIDEA)

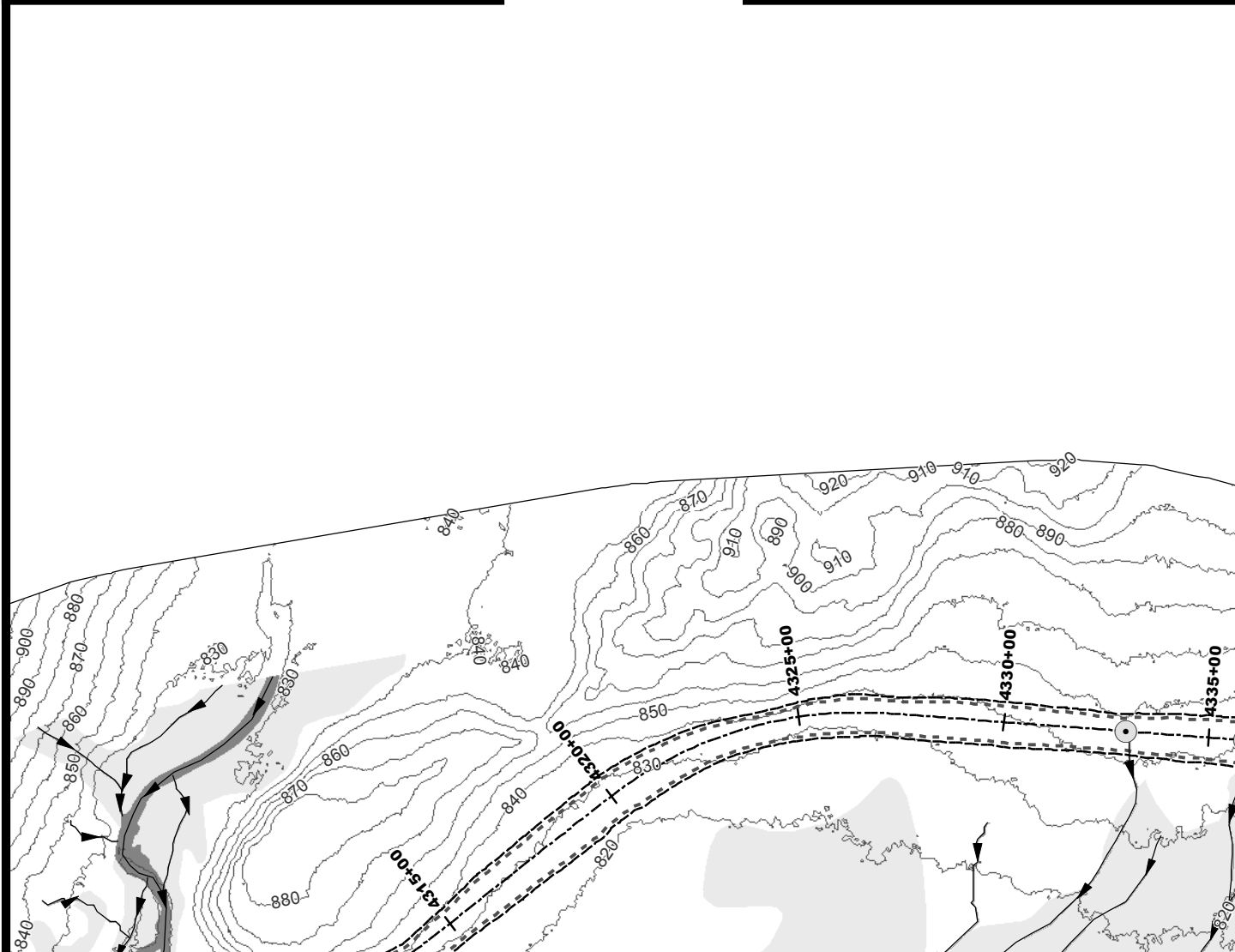
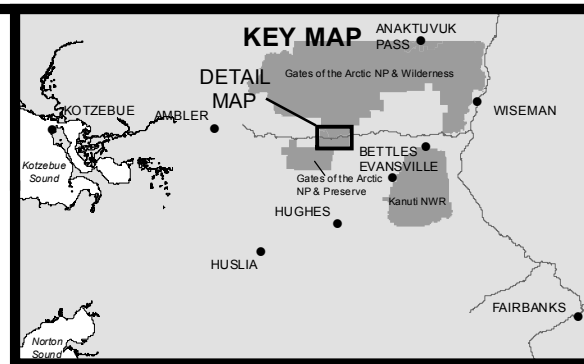
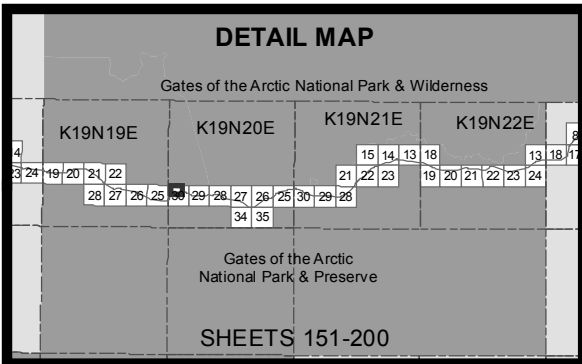
PROJECT: Ambler Mining District Industrial Access Project

LOCATION: Ambler Mining District

WATERBODY: Kobuk / Koyukuk / Alatna Rivers

DATE: 4/20/2016

MAP SET 1: 163 of 422



- 10' Contours
- ▶ Stream
- Minor Culvert
- Wetland
- Water
- Daylight Limits
- Temporary Impacts

0 200 400
Feet



ACOE PERMIT: POA-2013-396

PLAN VIEW MAPS

APPLICANT: Alaska Industrial Development
and Export Authority (AIDEA)

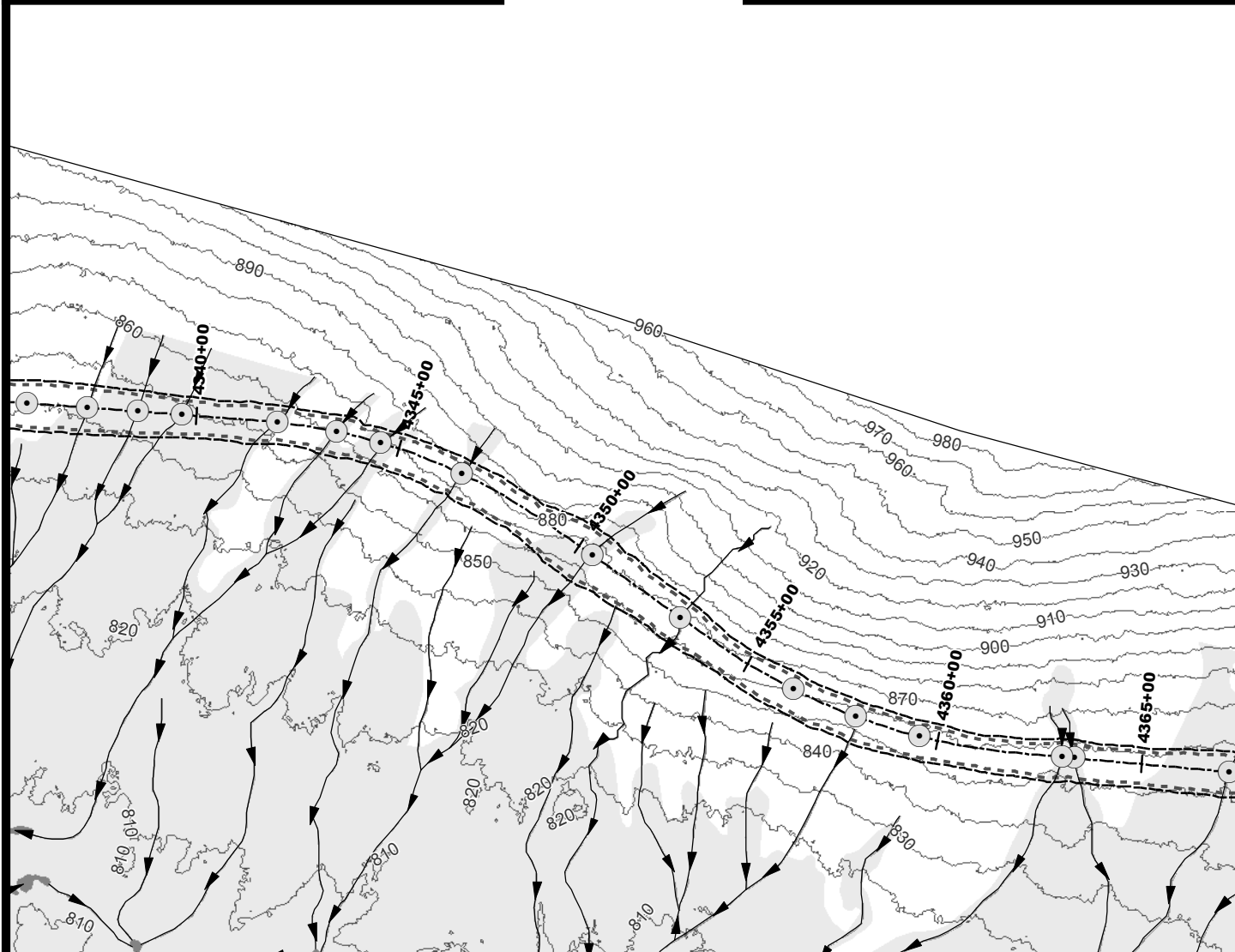
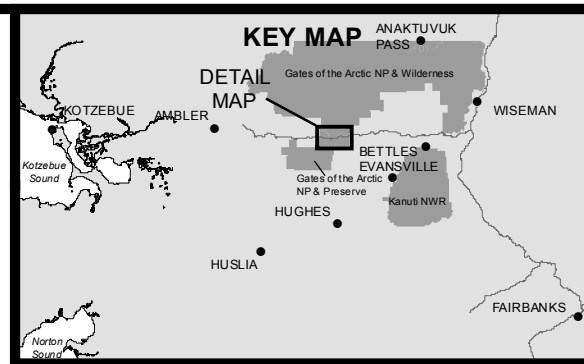
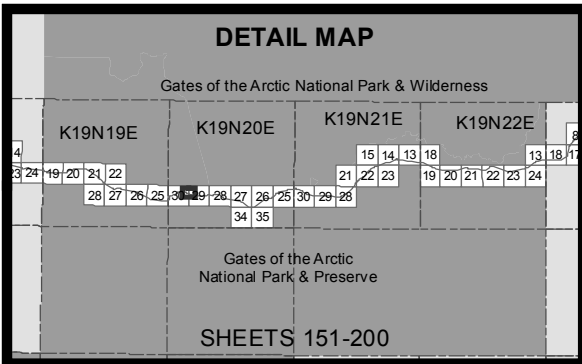
PROJECT: Ambler Mining District
Industrial Access Project

LOCATION: Ambler Mining District

WATERBODY: Kobuk / Koyukuk / Alatna Rivers

DATE: 4/20/2016

MAP SET 1: 164 of 422



- 10' Contours
- ➔ Stream
- Minor Culvert
- Wetland
- Water
- - - Daylight Limits
- ▭ Temporary Impacts

0 200 400
Feet



ACOE PERMIT: POA-2013-396

PLAN VIEW MAPS

APPLICANT: Alaska Industrial Development
and Export Authority (AIDEA)

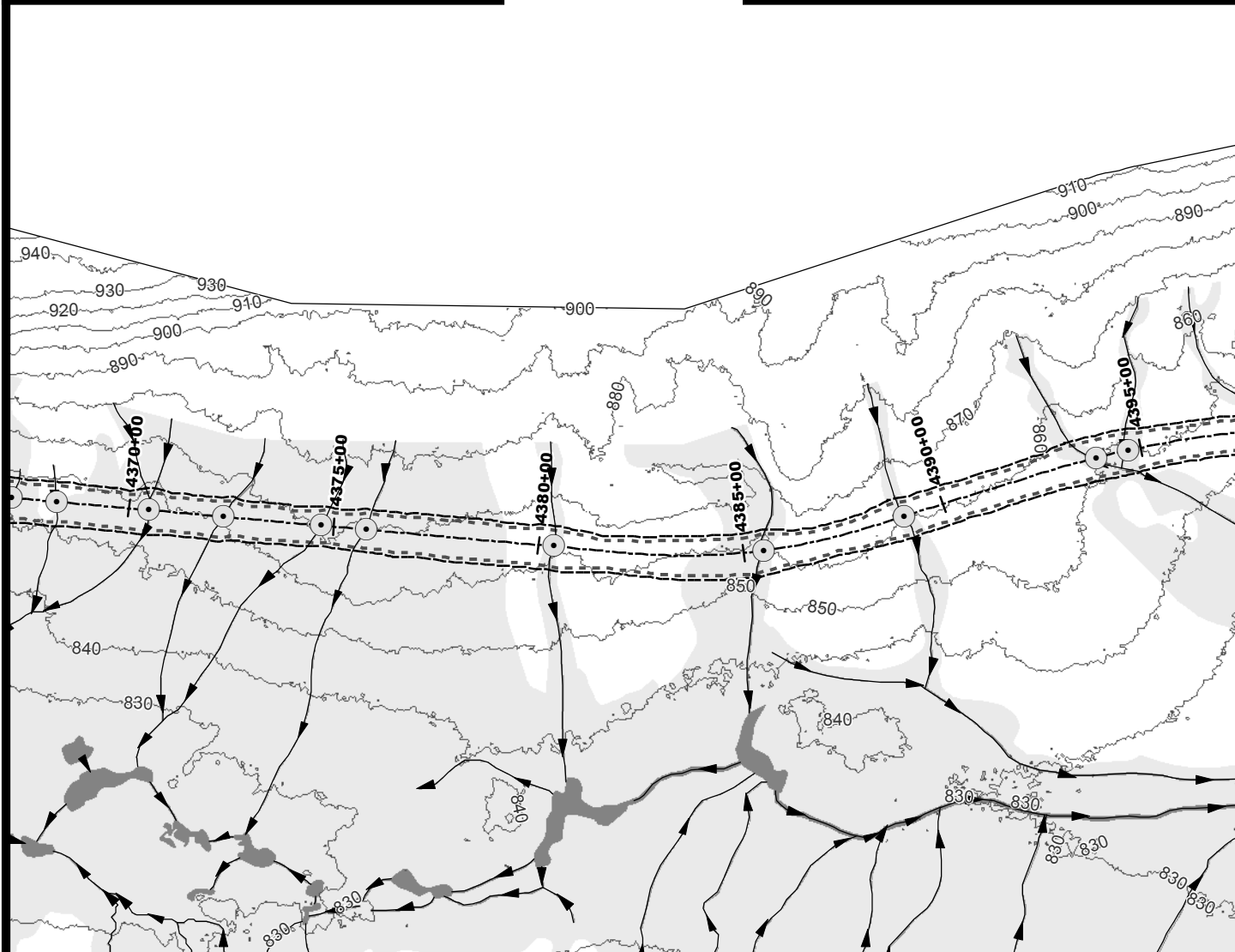
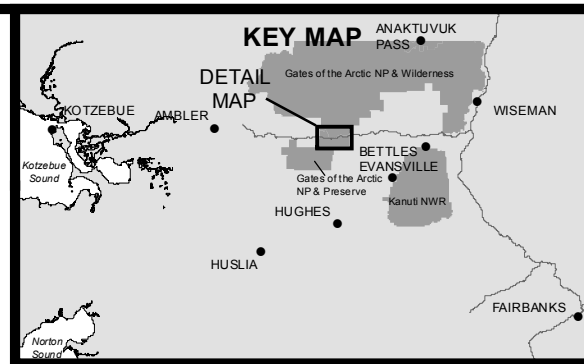
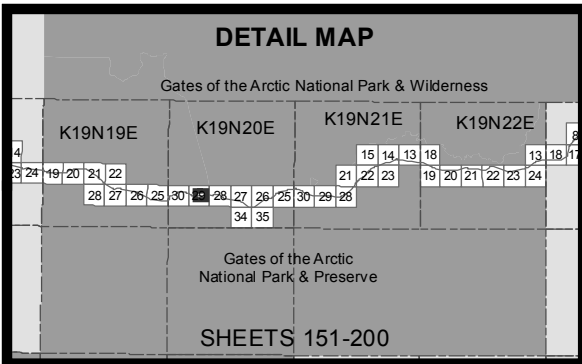
PROJECT: Ambler Mining District
Industrial Access Project

LOCATION: Ambler Mining District

WATERBODY: Kobuk / Koyukuk / Alatna Rivers

DATE: 4/20/2016

MAP SET 1: 165 of 422



- 10' Contours
- Stream
- Minor Culvert
- Wetland
- Water
- Daylight Limits
- Temporary Impacts

0 200 400
Feet



ACOE PERMIT: POA-2013-396

PLAN VIEW MAPS

APPLICANT: Alaska Industrial Development and Export Authority (AIDEA)

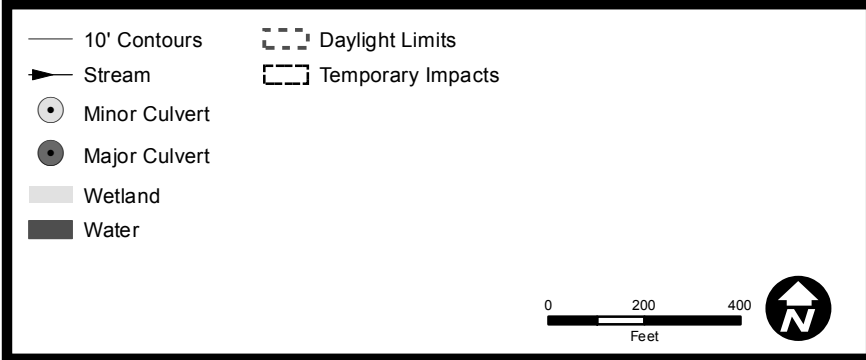
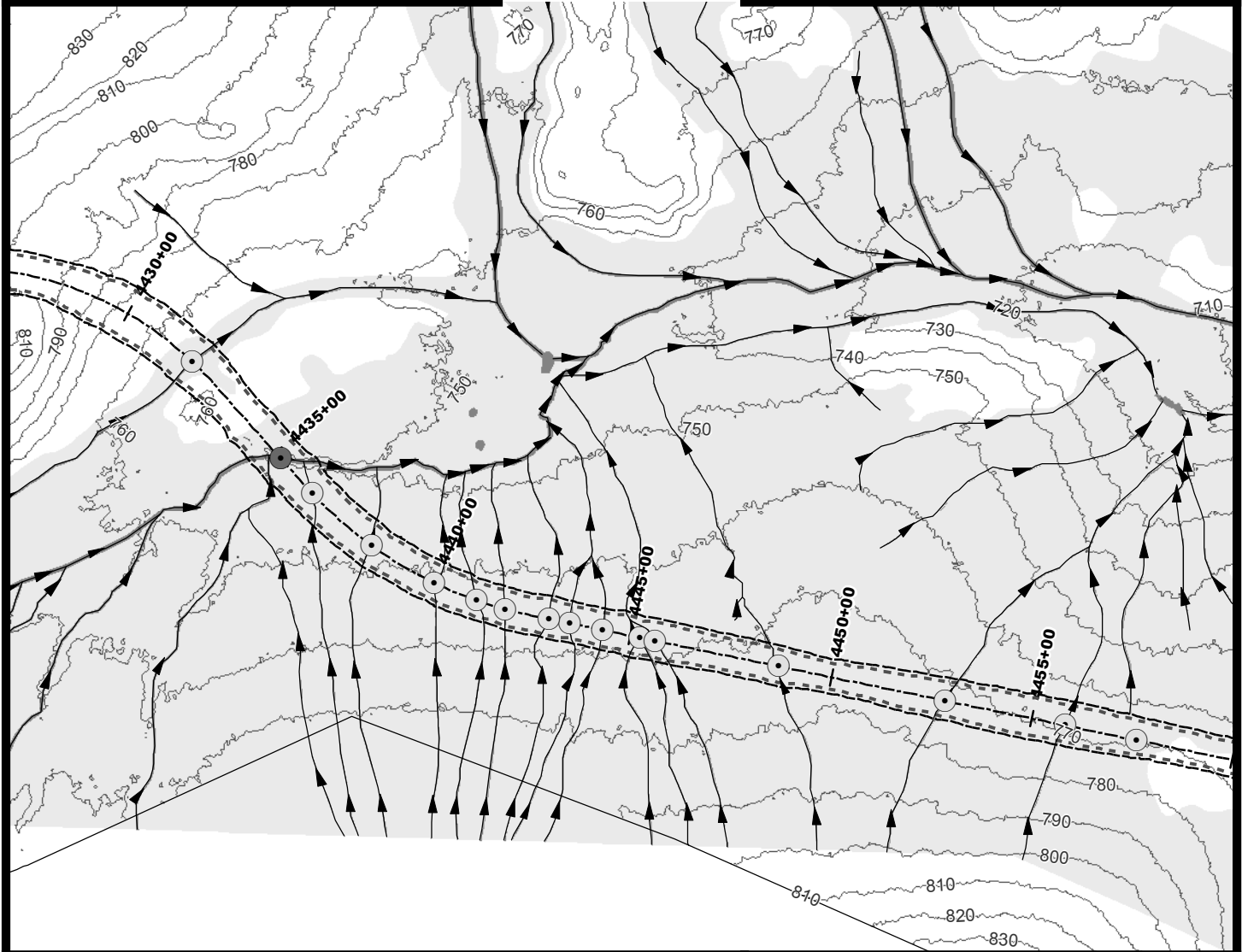
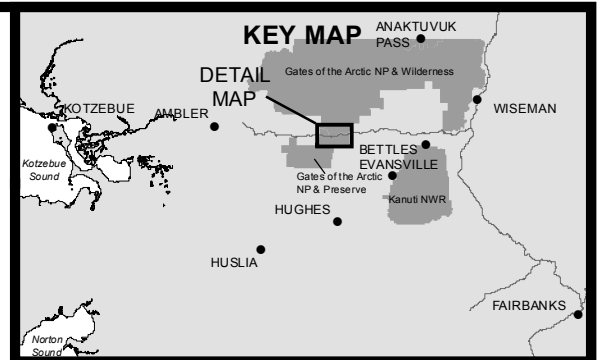
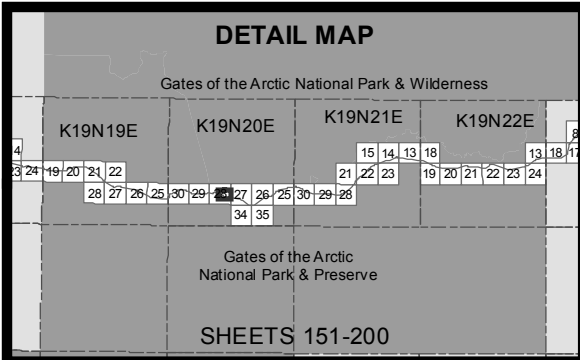
PROJECT: Ambler Mining District Industrial Access Project

LOCATION: Ambler Mining District

WATERBODY: Kobuk / Koyukuk / Alatna Rivers

DATE: 4/20/2016

MAP SET 1: 166 of 422



ACOE PERMIT: POA-2013-396

PLAN VIEW MAPS

APPLICANT: Alaska Industrial Development and Export Authority (AIDEA)

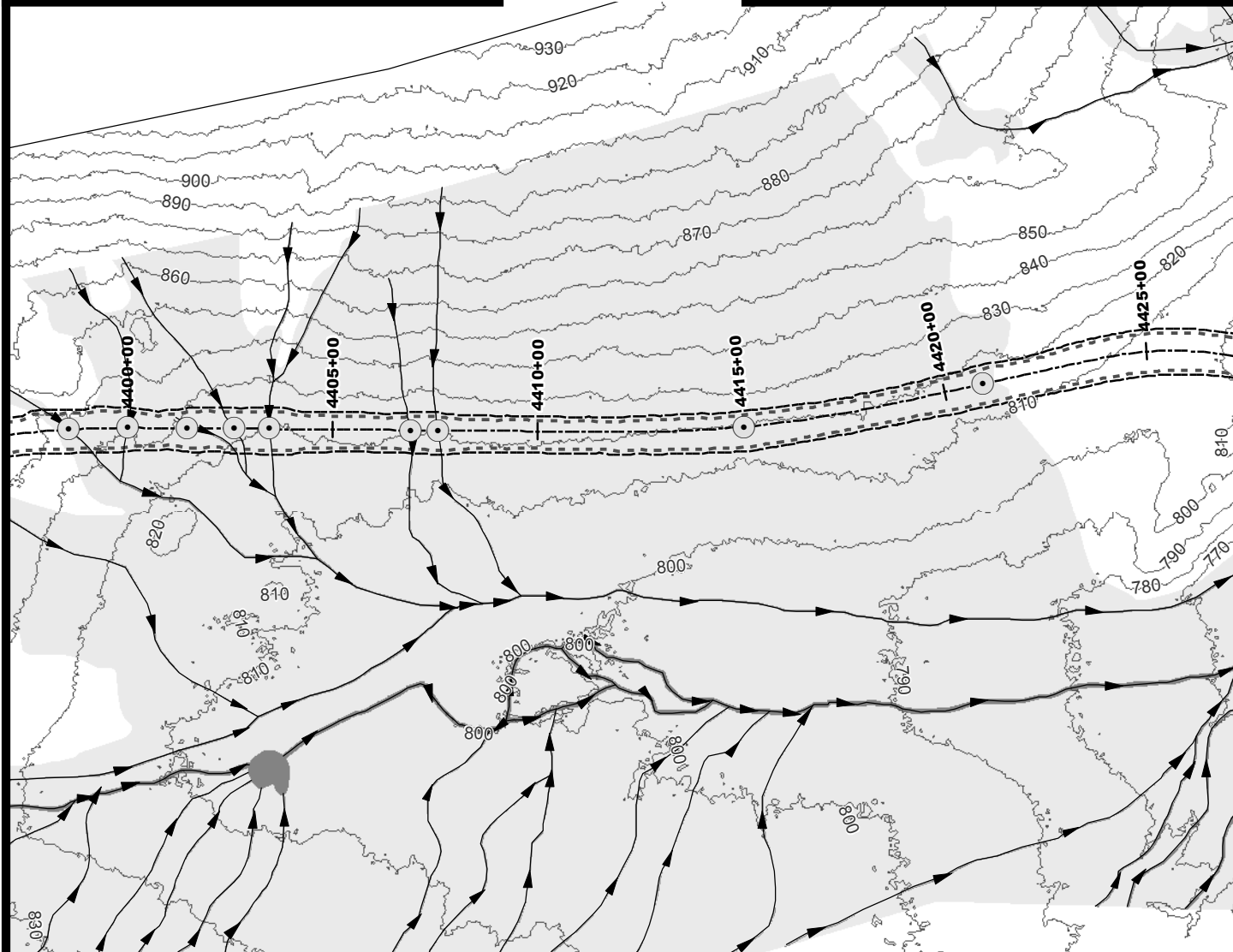
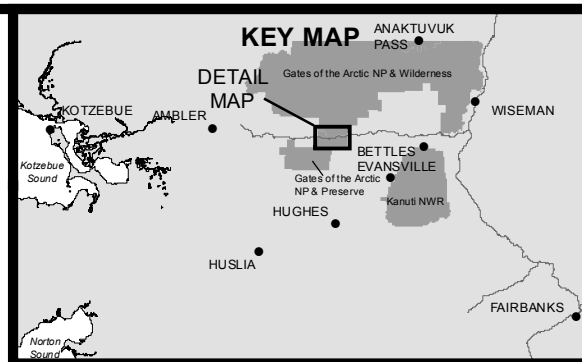
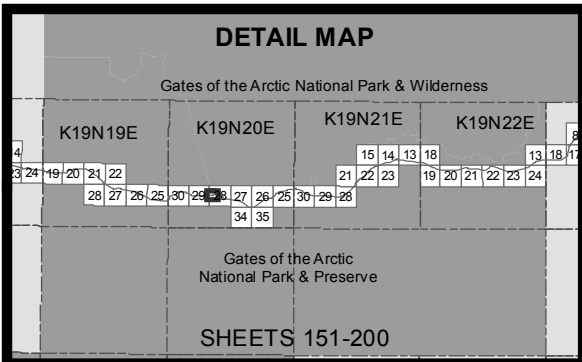
PROJECT: Ambler Mining District Industrial Access Project

LOCATION: Ambler Mining District

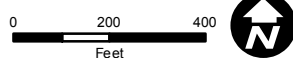
WATERBODY: Kobuk / Koyukuk / Alatna Rivers

DATE: 4/20/2016

MAP SET 1: 167 of 422



- 10' Contours
- ➔ Stream
- Minor Culvert
- Wetland
- Water
- - - Daylight Limits
- ▭ Temporary Impacts



ACOE PERMIT: POA-2013-396

PLAN VIEW MAPS

APPLICANT: Alaska Industrial Development and Export Authority (AIDEA)

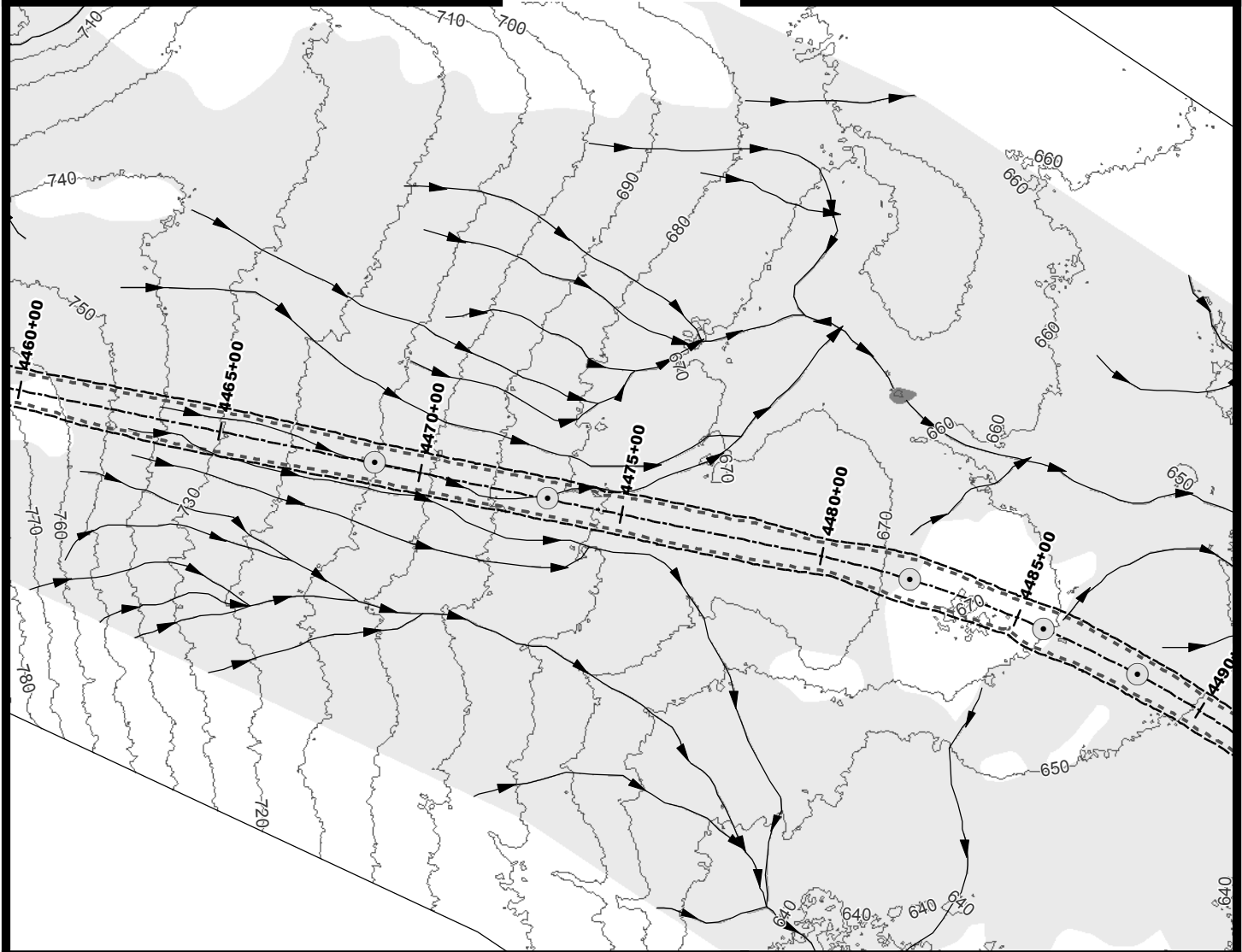
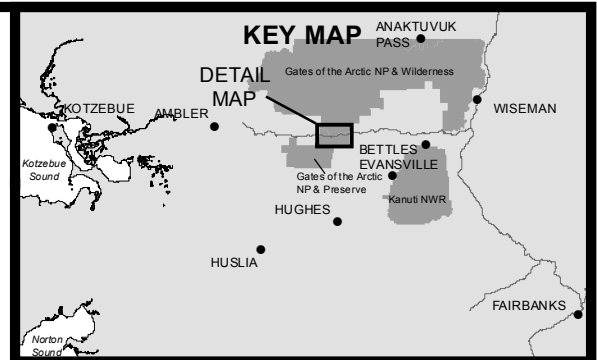
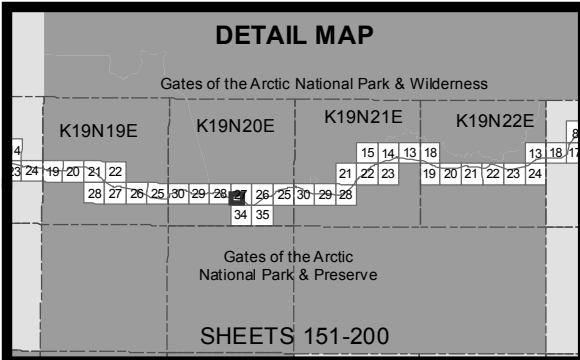
PROJECT: Ambler Mining District Industrial Access Project

LOCATION: Ambler Mining District


WATERBODY: Kobuk / Koyukuk / Alatna Rivers

DATE: 4/20/2016

MAP SET 1: 168 of 422



- 10' Contours
- Stream
- Minor Culvert
- Wetland
- Water
- - - Daylight Limits
- ▭ Temporary Impacts



ACOE PERMIT: POA-2013-396

PLAN VIEW MAPS

APPLICANT: Alaska Industrial Development and Export Authority (AIDEA)

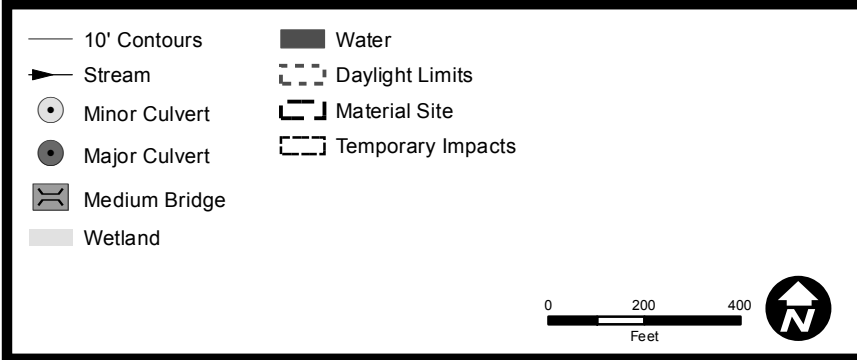
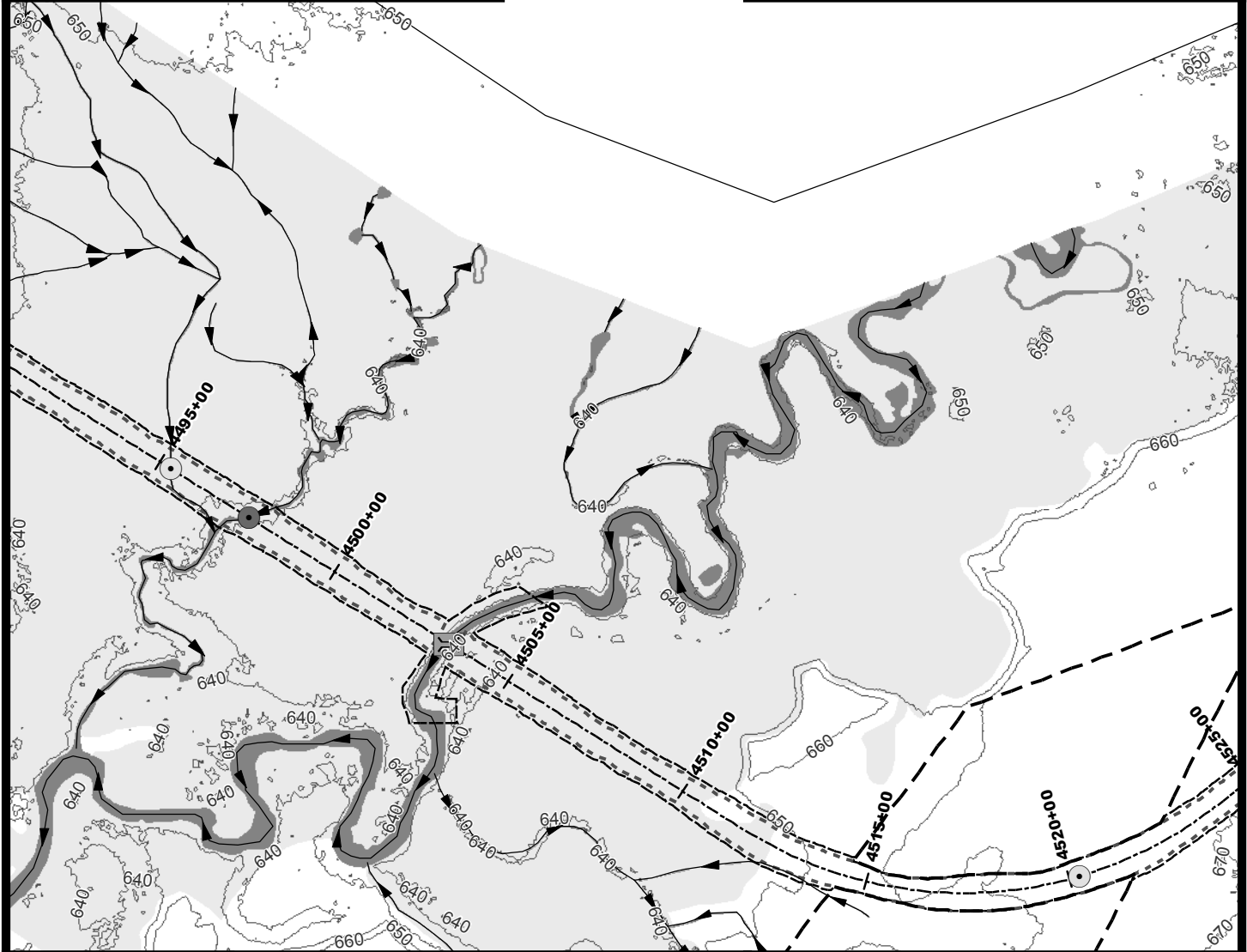
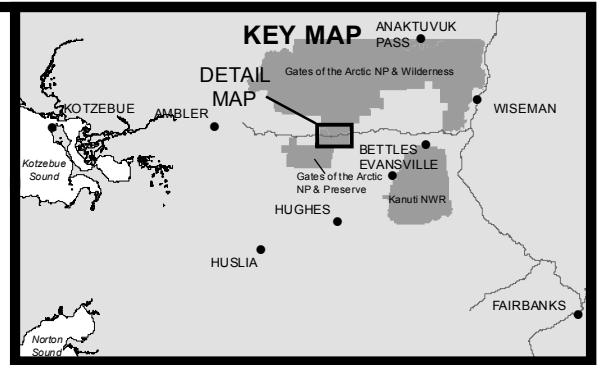
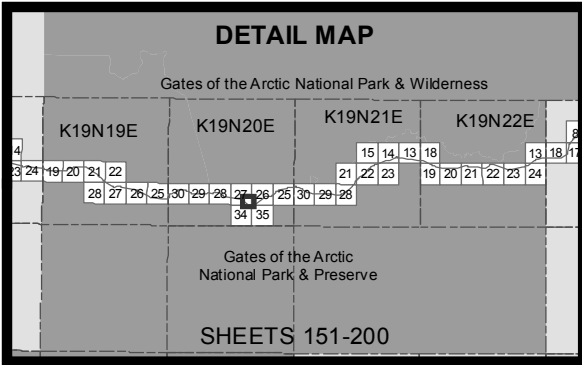
PROJECT: Ambler Mining District Industrial Access Project

LOCATION: Ambler Mining District

WATERBODY: Kobuk / Koyukuk / Alatna Rivers

DATE: 4/20/2016

MAP SET 1: 169 of 422



ACOE PERMIT: POA-2013-396

PLAN VIEW MAPS

APPLICANT: Alaska Industrial Development and Export Authority (AIDEA)

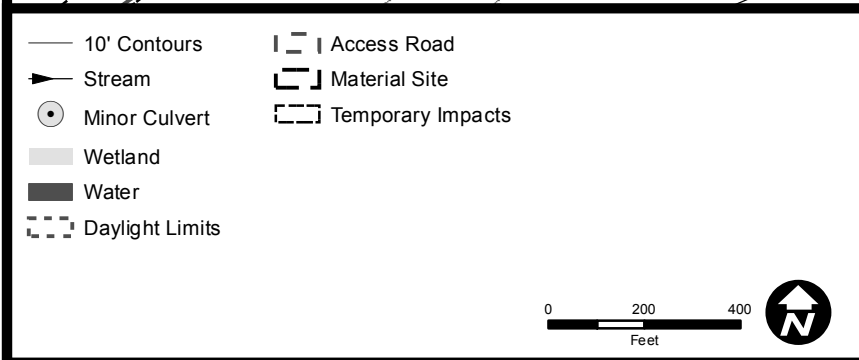
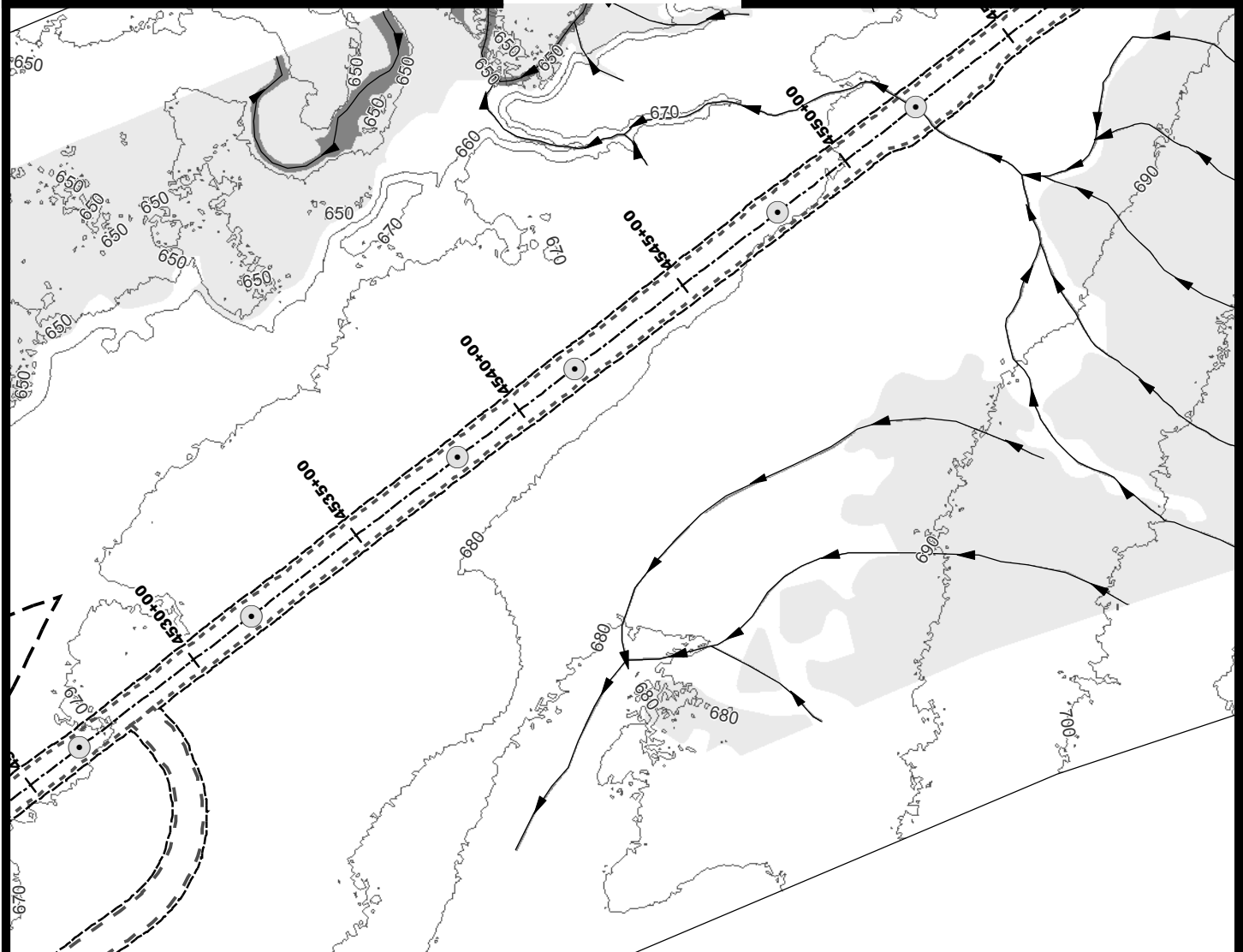
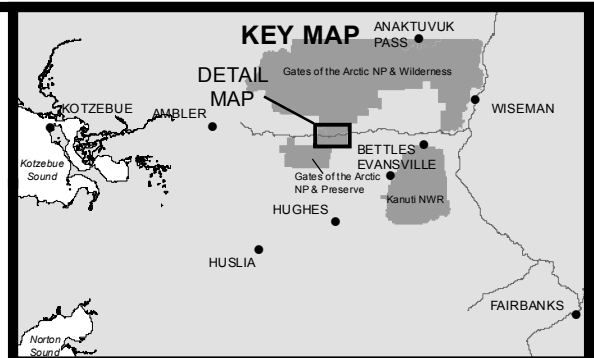
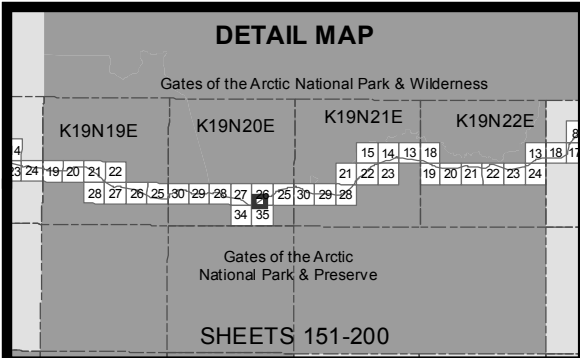
PROJECT: Ambler Mining District Industrial Access Project

LOCATION: Ambler Mining District

WATERBODY: Kobuk / Koyukuk / Alatna Rivers

DATE: 4/20/2016

MAP SET 1: 170 of 422



ACOE PERMIT: POA-2013-396

PLAN VIEW MAPS

APPLICANT: Alaska Industrial Development and Export Authority (AIDEA)

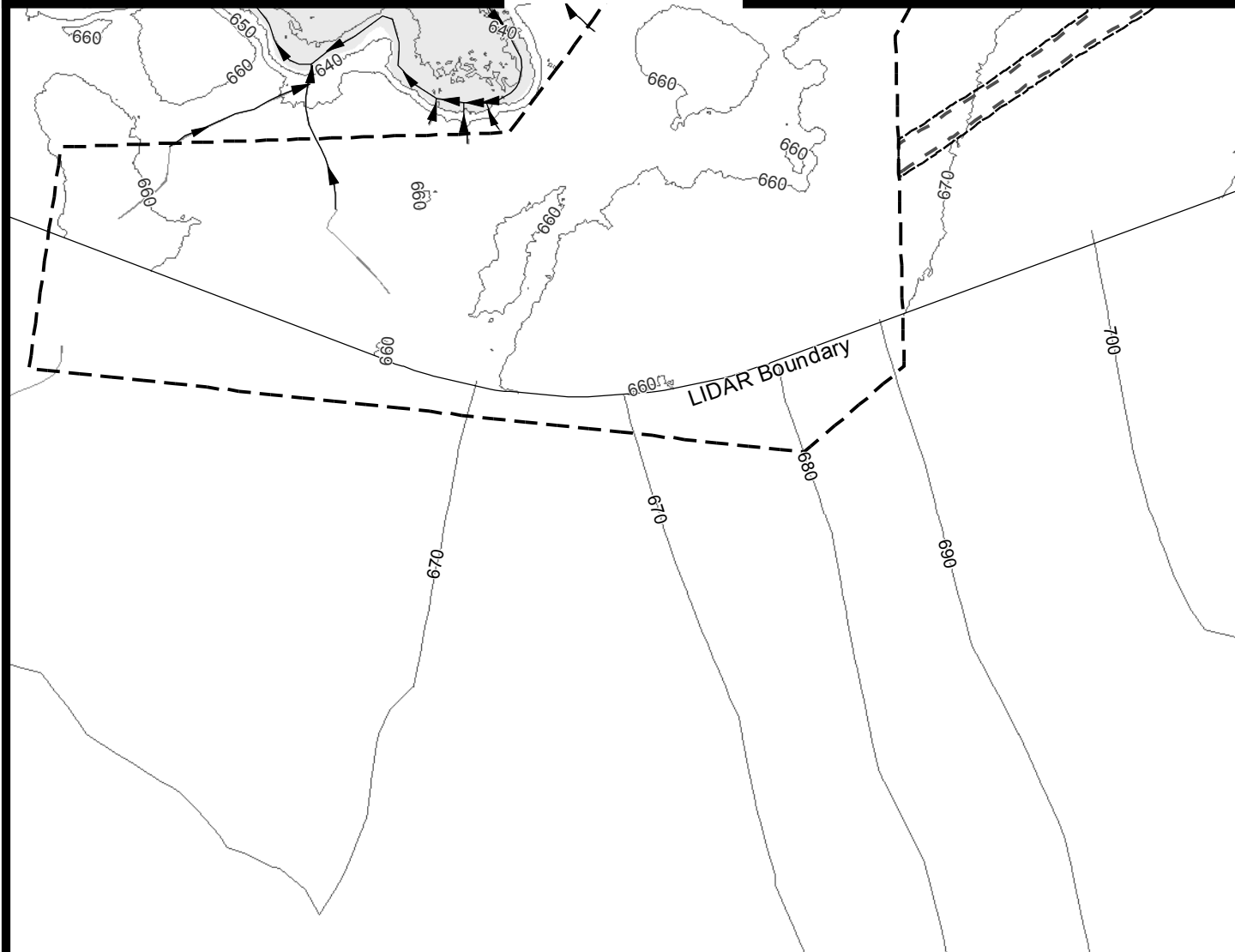
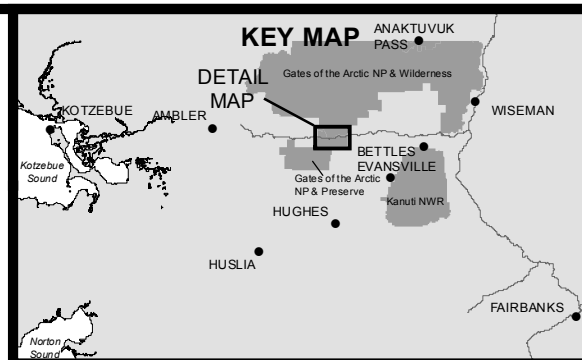
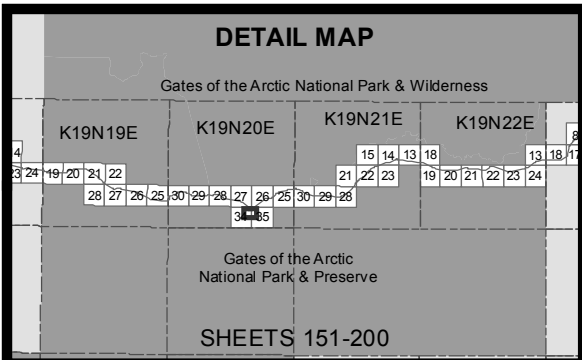
PROJECT: Ambler Mining District Industrial Access Project

LOCATION: Ambler Mining District

WATERBODY: Kobuk / Koyukuk / Alatna Rivers

DATE: 4/20/2016

MAP SET 1: 171 of 422



- 10' Contours
- ➔ Stream
- Wetland
- Water
- - - Daylight Limits
- Access Road
- Material Site
- Temporary Impacts

0 200 400
Feet



ACOE PERMIT: POA-2013-396

PLAN VIEW MAPS

APPLICANT: Alaska Industrial Development
and Export Authority (AIDEA)

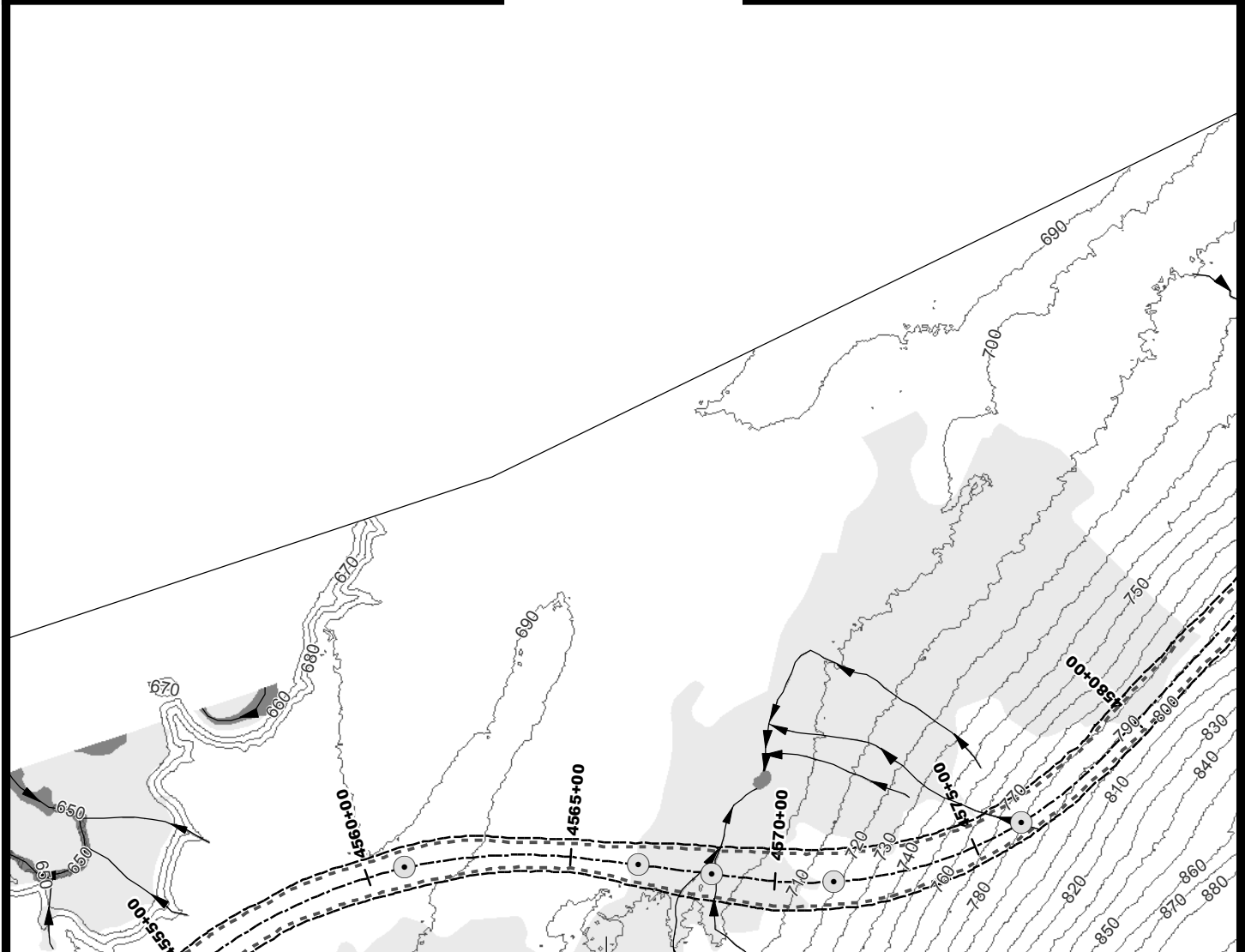
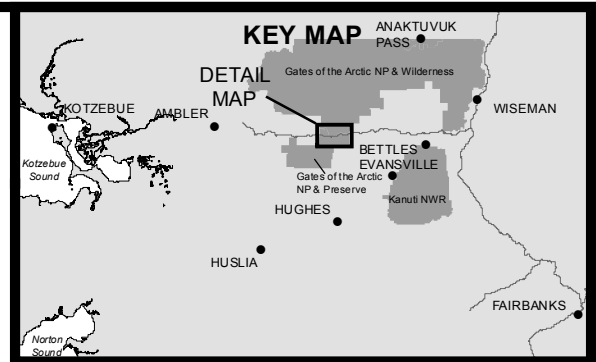
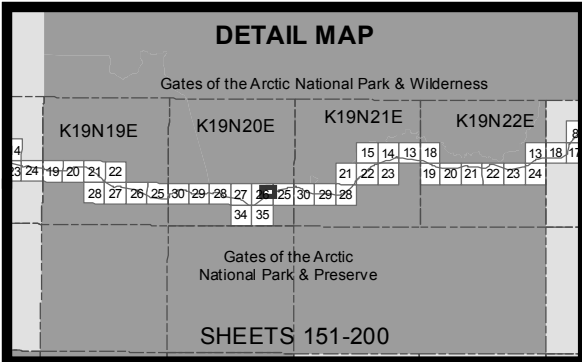
PROJECT: Ambler Mining District
Industrial Access Project

LOCATION: Ambler Mining District

WATERBODY: Kobuk / Koyukuk / Alatna Rivers

DATE: 4/20/2016

MAP SET 1: 172 of 422



- 10' Contours
- ▶ Stream
- Minor Culvert
- Wetland
- Water
- Daylight Limits
- Temporary Impacts

0 200 400
Feet



ACOE PERMIT: POA-2013-396

PLAN VIEW MAPS

APPLICANT: Alaska Industrial Development
and Export Authority (AIDEA)

PROJECT: Ambler Mining District
Industrial Access Project

LOCATION: Ambler Mining District

WATERBODY: Kobuk / Koyukuk / Alatna Rivers

DATE: 4/20/2016

MAP SET 1: 173 of 422

DETAIL MAP

Gates of the Arctic National Park & Wilderness

K19N19E K19N20E K19N21E K19N22E

Gates of the Arctic National Park & Preserve

SHEETS 151-200

KEY MAP

KOTZEBUE AMBLER ANAKTUVUK PASS WISEMAN

DETAIL MAP

Gates of the Arctic NP & Wilderness

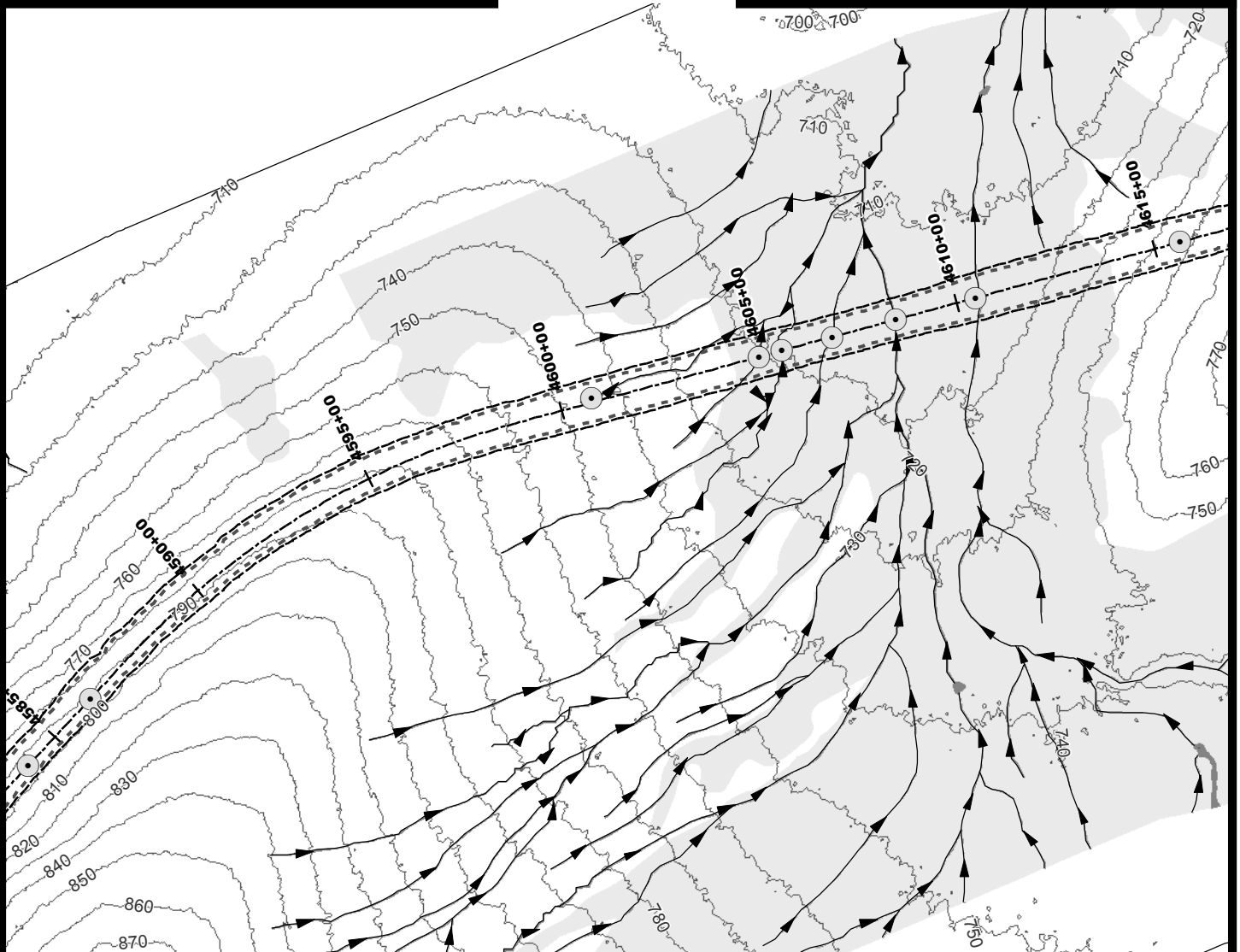
BETTLES EVANSVILLE








Gates of the Arctic NP & Preserve Kanuli NWR

HUGHES HUSLIA FAIRBANKS

Kotzebue Sound

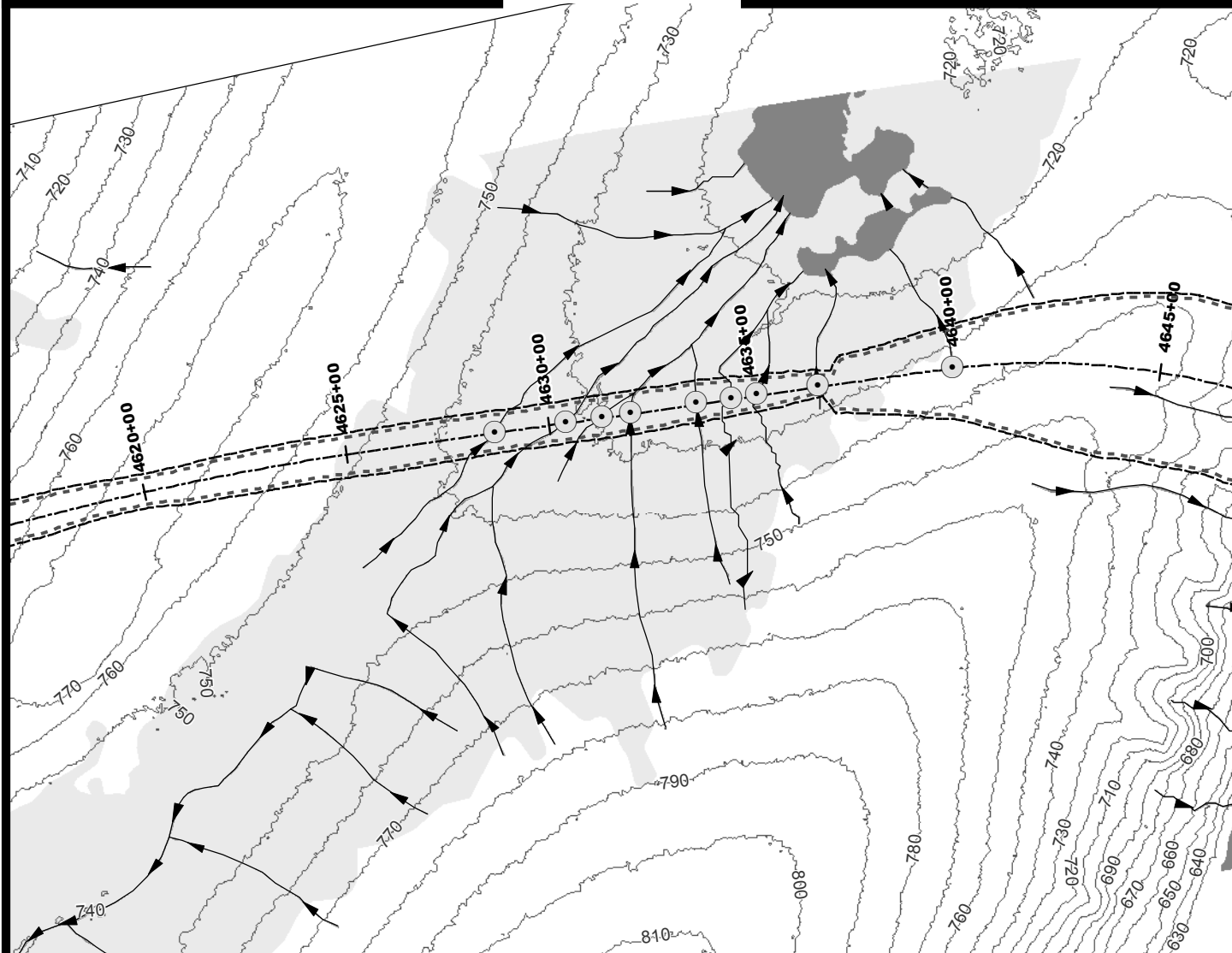
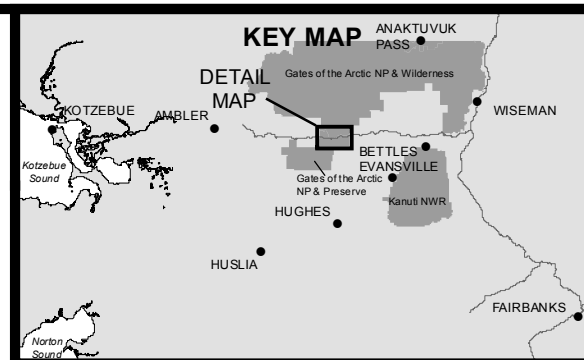
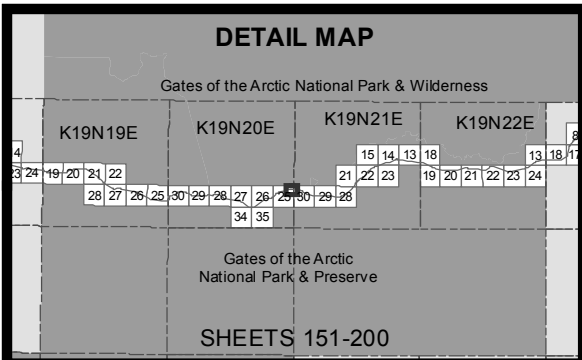
Norton Sound



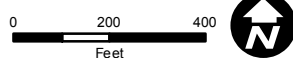
-  10' Contours
  Temporary Impacts
-  Stream
  Minor Culvert
-  Wetland
  Water
-  Daylight Limits

MAP SET 1: 174 of 422





- 10' Contours
- Stream
- Minor Culvert
- Wetland
- Water
- - - Daylight Limits
- ▭ Temporary Impacts



ACOE PERMIT: POA-2013-396

PLAN VIEW MAPS

APPLICANT: Alaska Industrial Development and Export Authority (AIDEA)

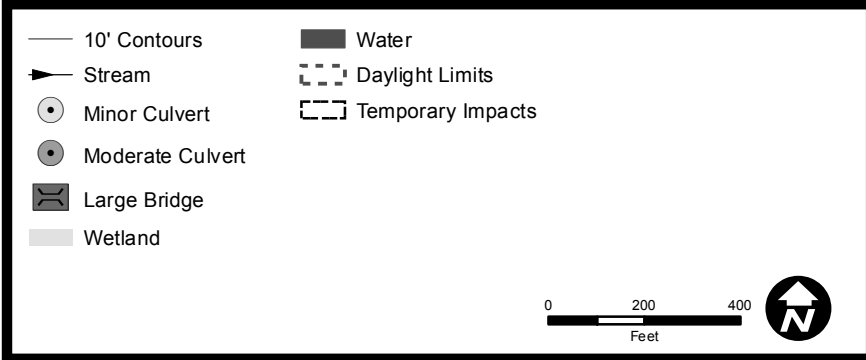
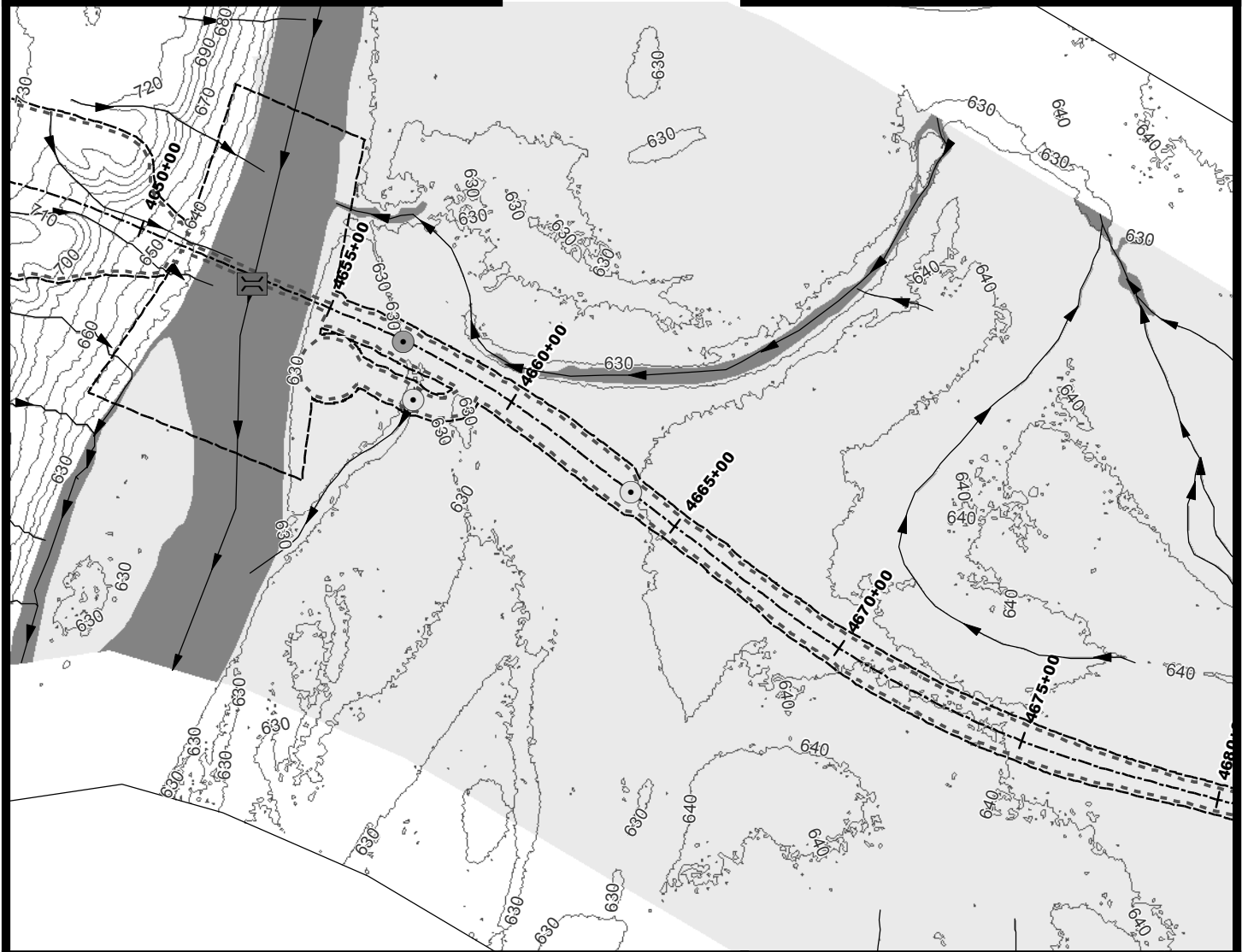
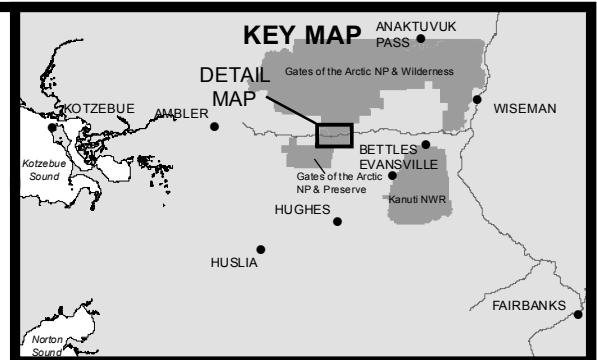
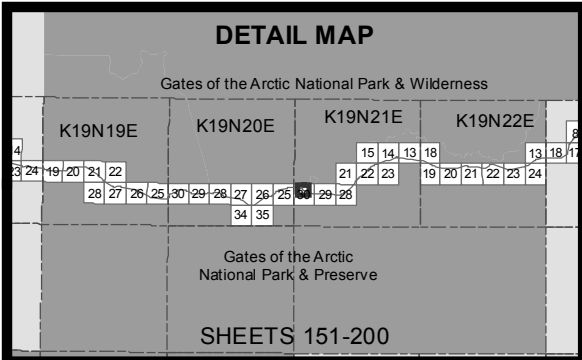
PROJECT: Ambler Mining District Industrial Access Project

LOCATION: Ambler Mining District

WATERBODY: Kobuk / Koyukuk / Alatna Rivers

DATE: 4/20/2016

MAP SET 1: 175 of 422



ACOE PERMIT: POA-2013-396

PLAN VIEW MAPS

APPLICANT: Alaska Industrial Development and Export Authority (AIDEA)

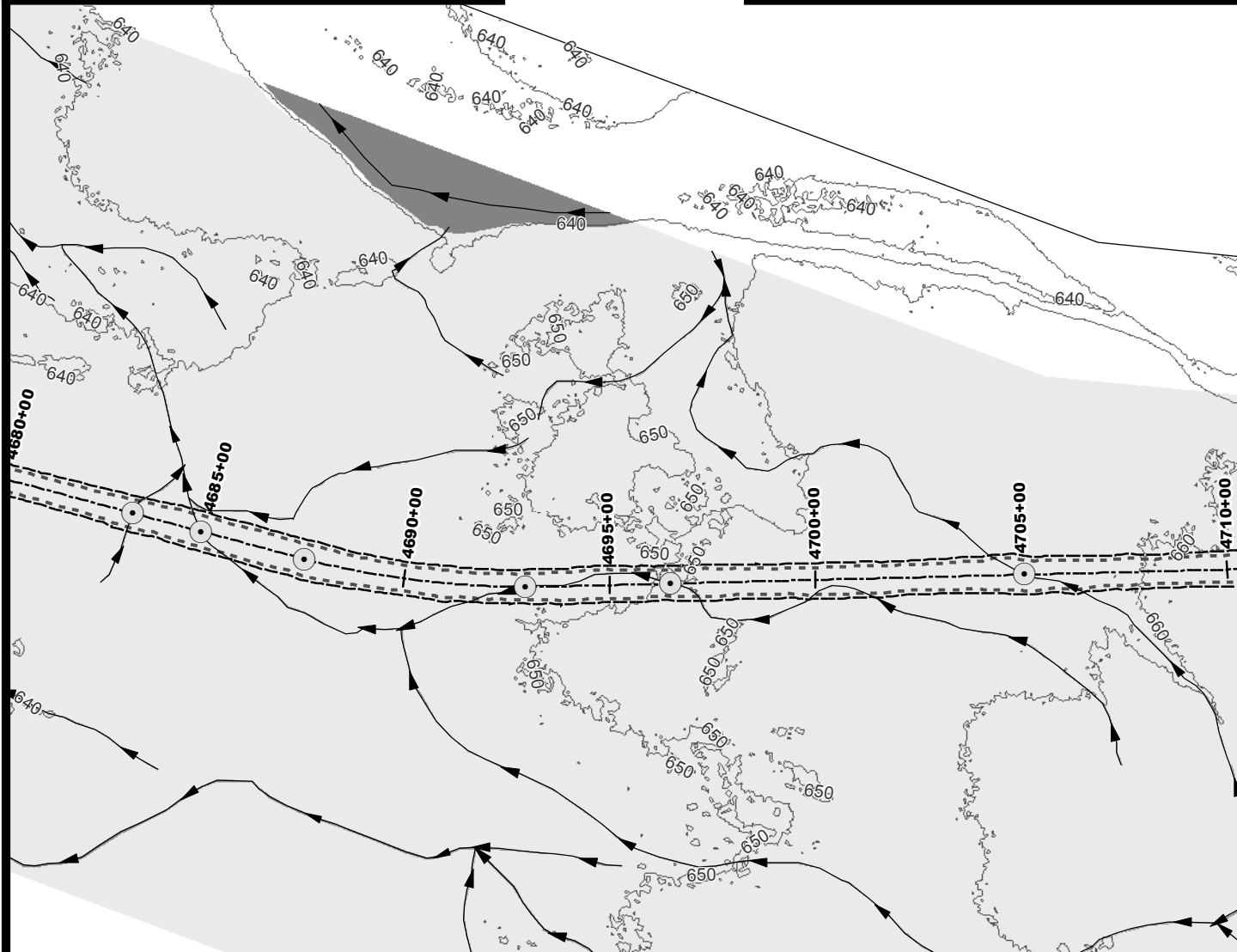
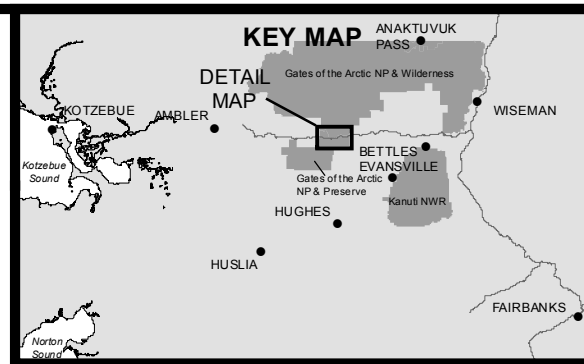
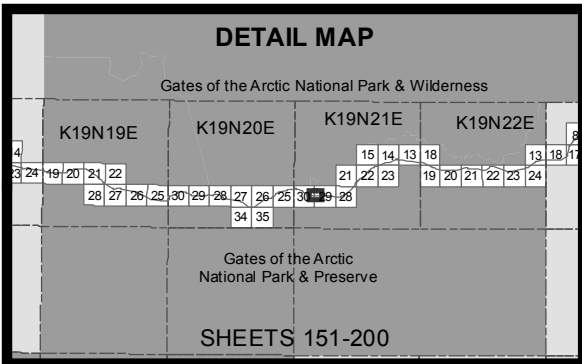
PROJECT: Ambler Mining District Industrial Access Project

LOCATION: Ambler Mining District

WATERBODY: Kobuk / Koyukuk / Alatna Rivers

DATE: 4/20/2016

MAP SET 1: 176 of 422



- 10' Contours
- Stream
- Minor Culvert
- Wetland
- Water
- Daylight Limits
- Temporary Impacts

0 200 400
Feet



ACOE PERMIT: POA-2013-396

PLAN VIEW MAPS

APPLICANT: Alaska Industrial Development
and Export Authority (AIDEA)

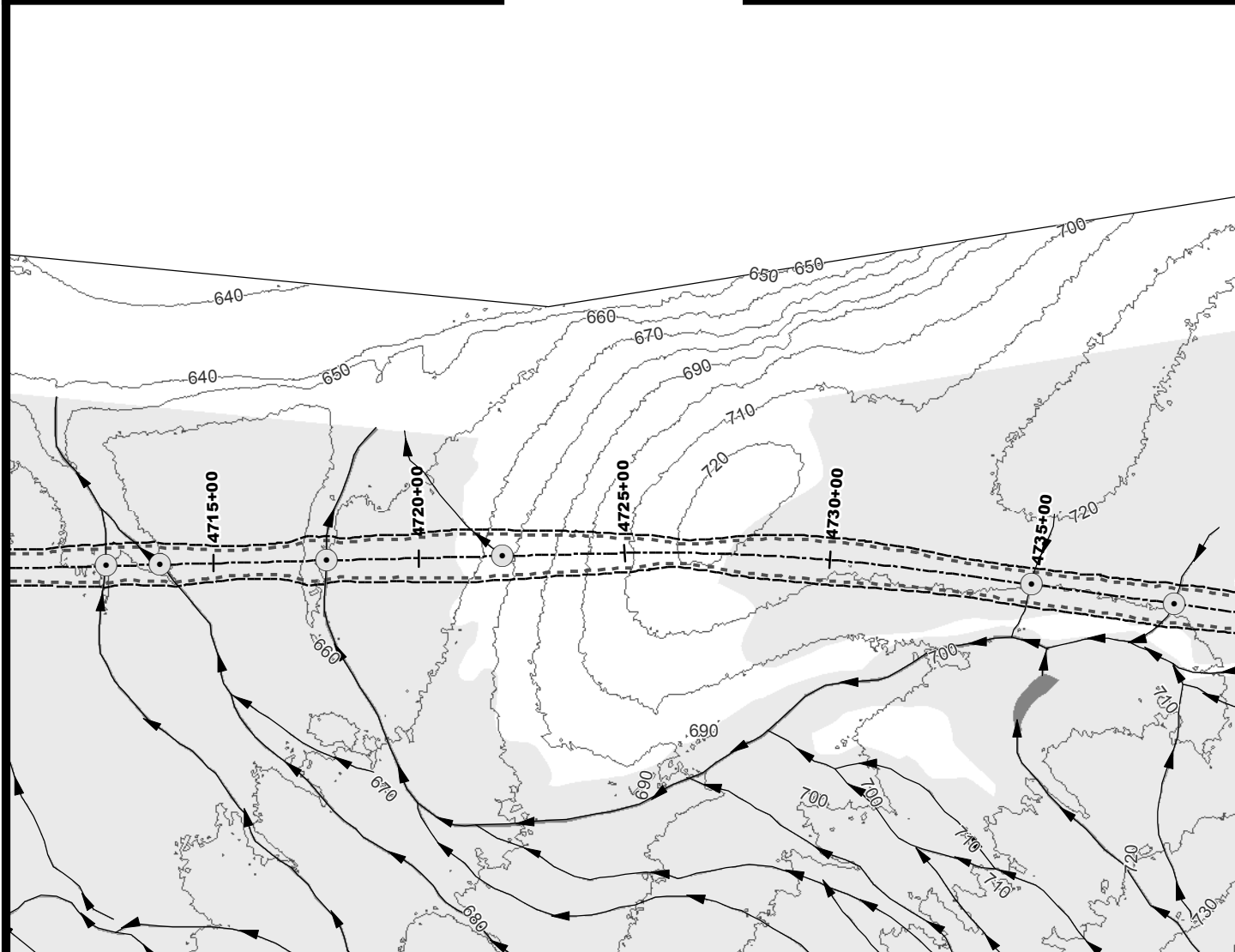
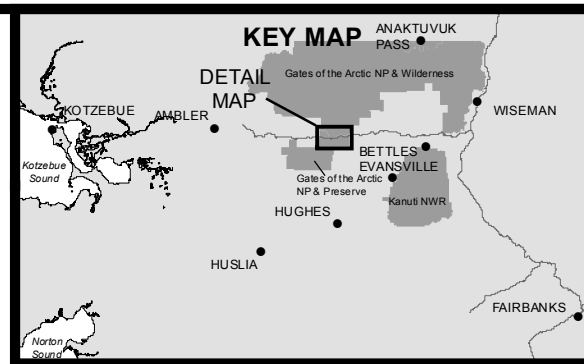
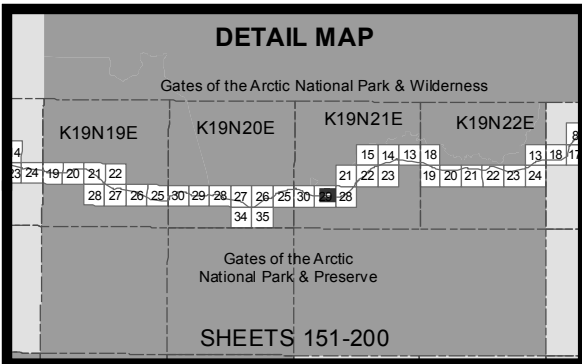
PROJECT: Ambler Mining District
Industrial Access Project

LOCATION: Ambler Mining District

WATERBODY: Kobuk / Koyukuk / Alatna Rivers

DATE: 4/20/2016

MAP SET 1: 177 of 422



- 10' Contours
- Stream
- Minor Culvert
- Wetland
- Water
- Daylight Limits
- Temporary Impacts

0 200 400
Feet



ACOE PERMIT: POA-2013-396

PLAN VIEW MAPS

APPLICANT: Alaska Industrial Development and Export Authority (AIDEA)

PROJECT: Ambler Mining District Industrial Access Project

LOCATION: Ambler Mining District

WATERBODY: Kobuk / Koyukuk / Alatna Rivers

DATE: 4/20/2016

MAP SET 1: 178 of 422

DETAIL MAP

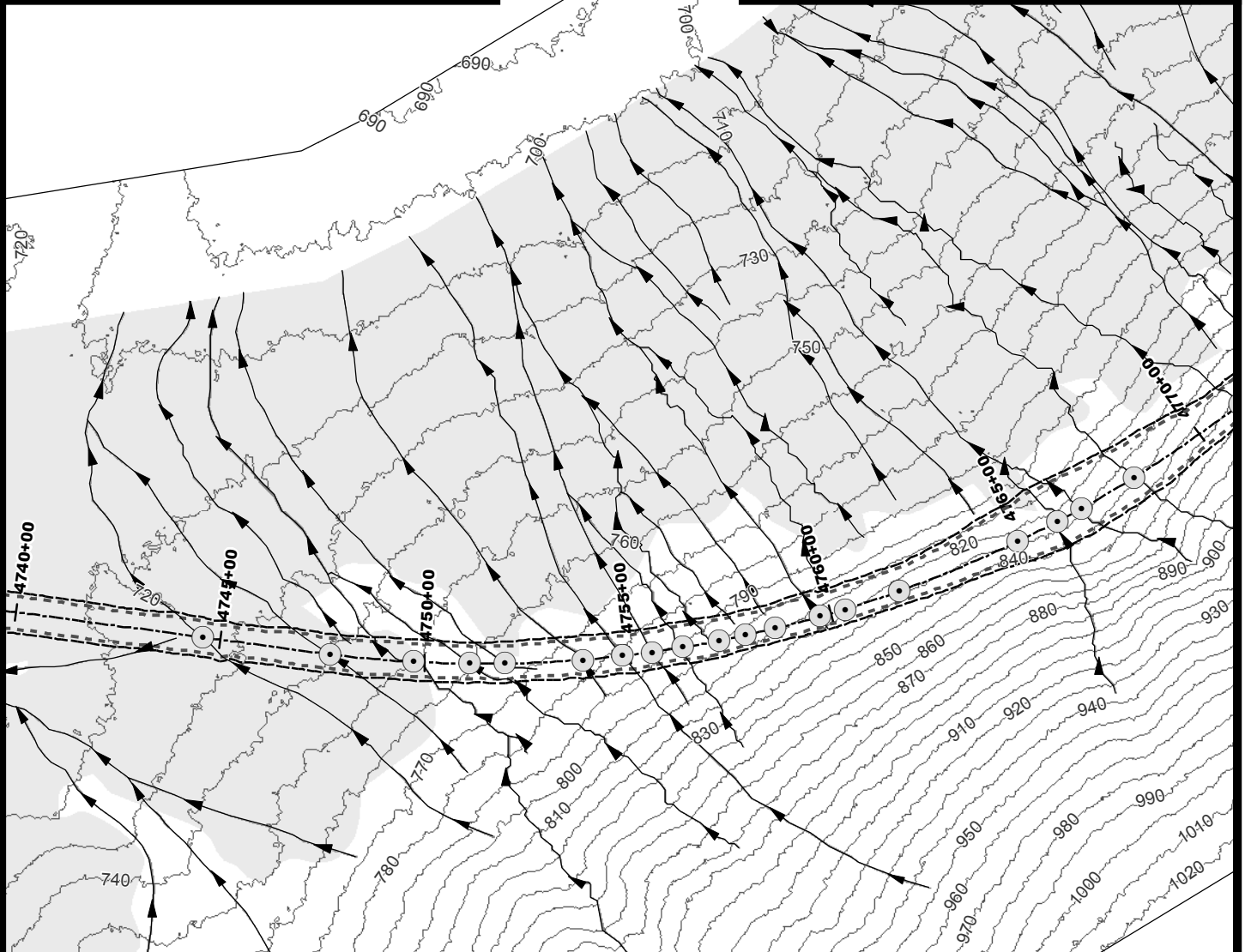
Gates of the Arctic National Park & Wilderness








K19N19E K19N20E K19N21E K19N22E

1 2 3 4 5 6 7 8 9 10 11 12 13 14 15 16 17 18 19 20 21 22 23 24 25 26 27 28 29 30 31 32 33 34 35

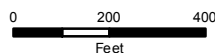
Gates of the Arctic National Park & Preserve

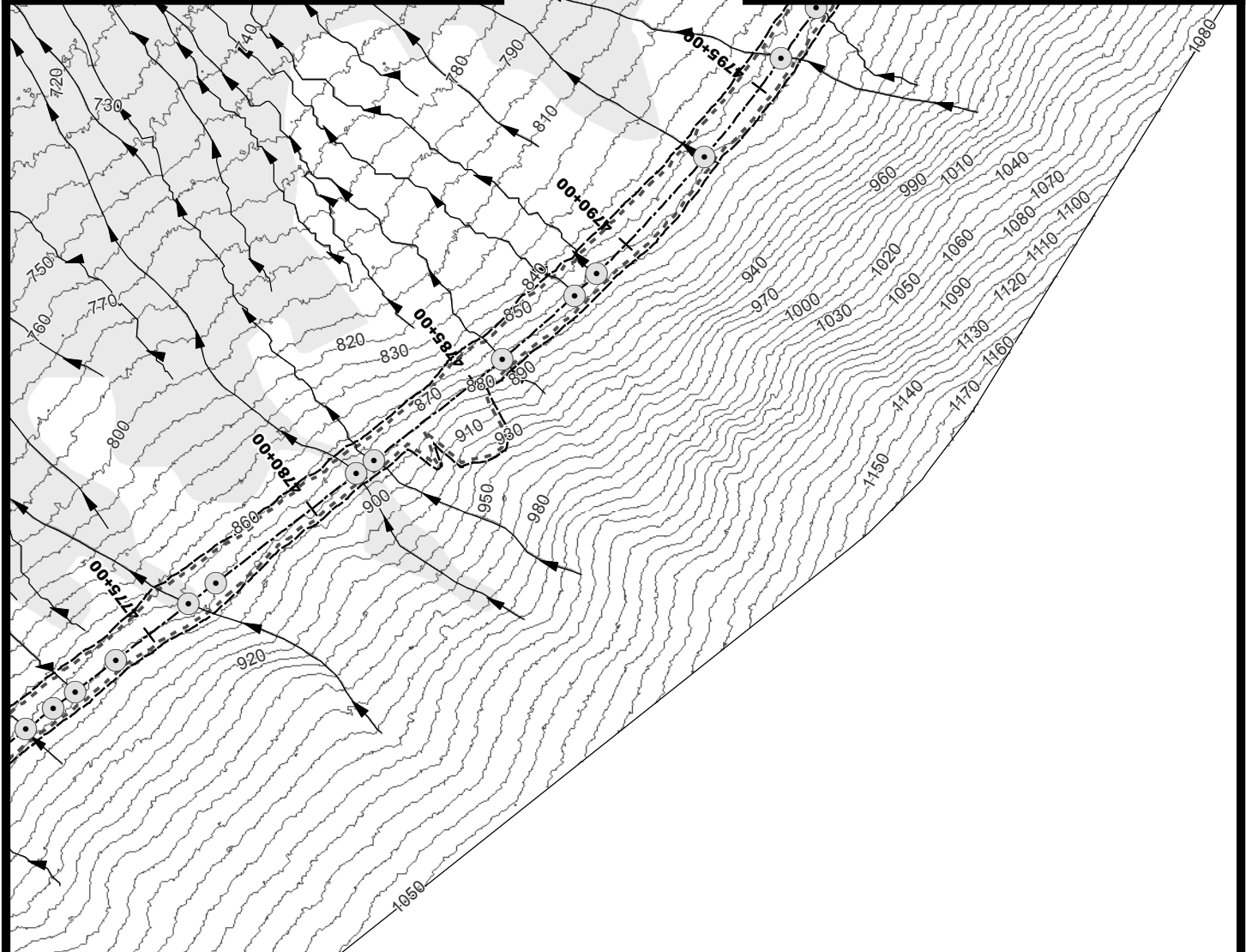
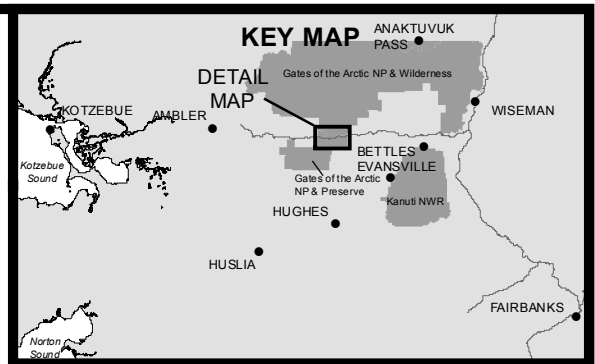
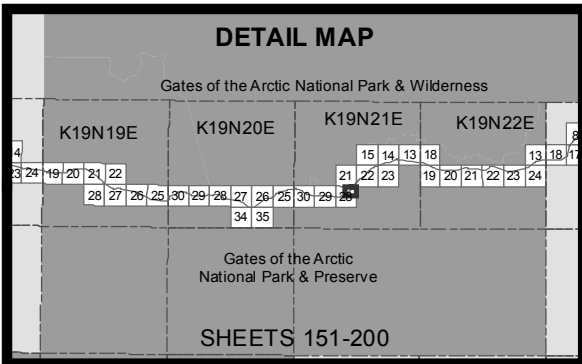
SHEETS 151-200



-  10' Contours
  Temporary Impacts
-  Stream
  Minor Culvert
-  Wetland
  Water
-  Daylight Limits

MAP SET 1: 179 of 422





- 10' Contours
- ▶ Stream
- Minor Culvert
- Wetland
- Water
- - - Daylight Limits
- Temporary Impacts

0 200 400
Feet



ACOE PERMIT: POA-2013-396

PLAN VIEW MAPS

APPLICANT: Alaska Industrial Development
and Export Authority (AIDEA)

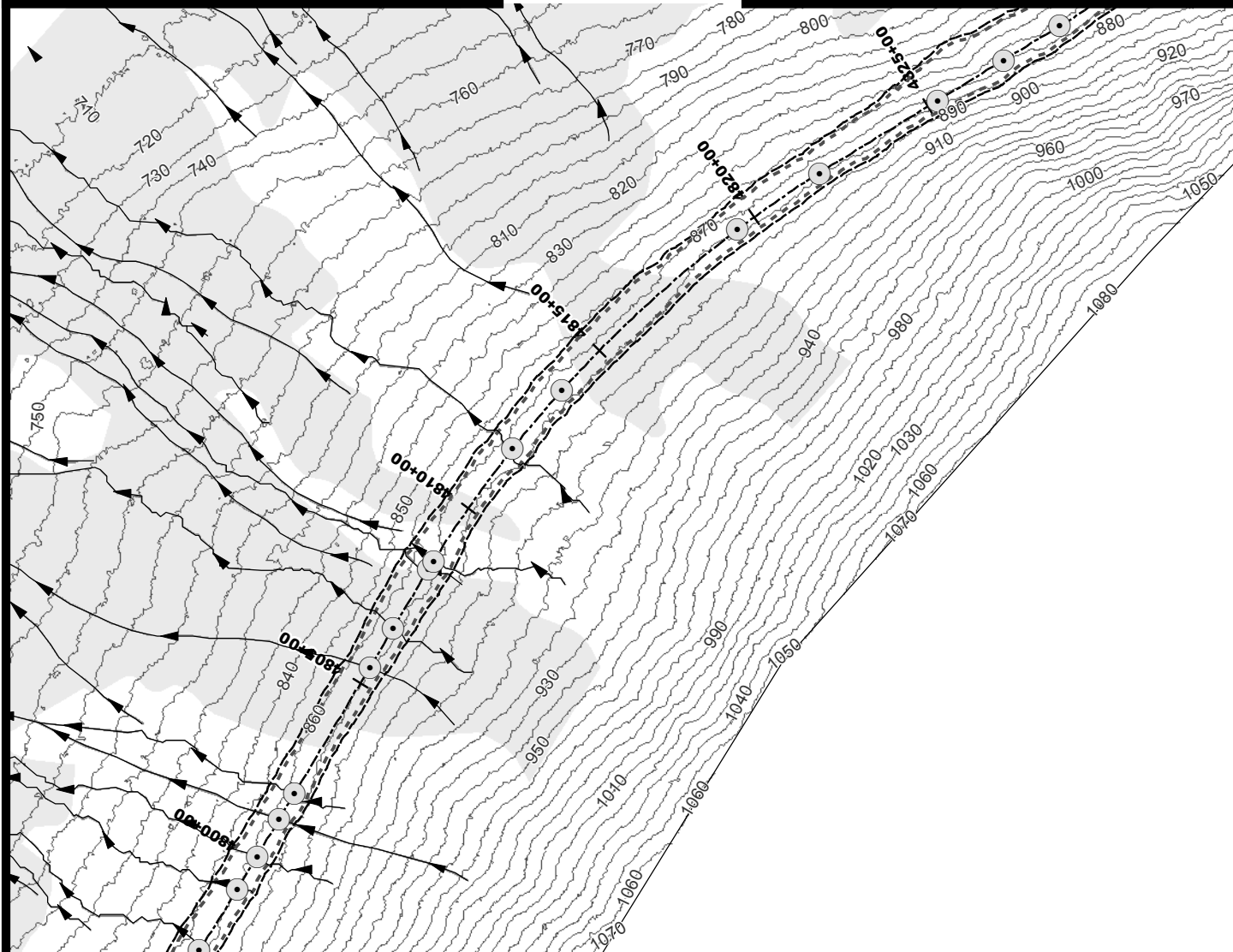
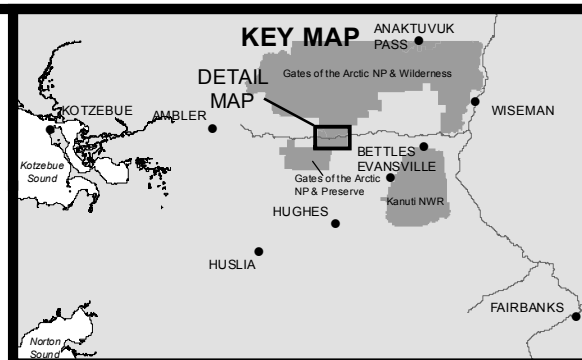
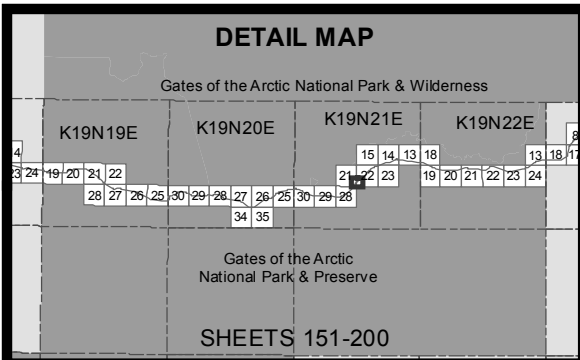
PROJECT: Ambler Mining District
Industrial Access Project

LOCATION: Ambler Mining District

WATERBODY: Kobuk / Koyukuk / Alatna Rivers

DATE: 4/20/2016

MAP SET 1: 180 of 422



- 10' Contours
- ▶ Stream
- Minor Culvert
- Wetland
- Water
- Daylight Limits
- Temporary Impacts

0 200 400
Feet



ACOE PERMIT: POA-2013-396

PLAN VIEW MAPS

APPLICANT: Alaska Industrial Development and Export Authority (AIDEA)

PROJECT: Ambler Mining District Industrial Access Project

LOCATION: Ambler Mining District

WATERBODY: Kobuk / Koyukuk / Alatna Rivers

DATE: 4/20/2016

MAP SET 1: 181 of 422

DETAIL MAP

Gates of the Arctic National Park & Wilderness

K19N19E K19N20E K19N21E K19N22E

4 15 14 13 18 13 18 17

3 24 19 20 21 22 21 23 19 20 21 22 23 24

28 27 26 25 30 29 28 27 26 25 30 29 28

34 35

Gates of the Arctic National Park & Preserve

SHEETS 151-200

DETAIL MAP

Gates of the Arctic National Park & Wilderness

K19N19E K19N20E K19N21E K19N22E

4 15 14 13 18 13 18 17

3 24 19 20 21 22 21 23 19 20 21 22 23 24

28 27 26 25 30 29 28 27 26 25 30 29 28

34 35

Gates of the Arctic National Park & Preserve

SHEETS 151-200

DETAIL MAP

Gates of the Arctic National Park & Wilderness

K19N19E K19N20E K19N21E K19N22E

4 15 14 13 18 13 18 17

3 24 19 20 21 22 21 23 19 20 21 22 23 24

28 27 26 25 30 29 28 27 26 25 30 29 28

34 35

Gates of the Arctic National Park & Preserve

SHEETS 151-200

DETAIL MAP

Gates of the Arctic National Park & Wilderness

K19N19E K19N20E K19N21E K19N22E

4 15 14 13 18 13 18 17

3 24 19 20 21 22 21 23 19 20 21 22 23 24

28 27 26 25 30 29 28 27 26 25 30 29 28

34 35

Gates of the Arctic National Park & Preserve

SHEETS 151-200

DETAIL MAP

Gates of the Arctic National Park & Wilderness

K19N19E K19N20E K19N21E K19N22E

4 15 14 13 18 13 18 17

3 24 19 20 21 22 21 23 19 20 21 22 23 24

28 27 26 25 30 29 28 27 26 25 30 29 28

34 35

Gates of the Arctic National Park & Preserve

SHEETS 151-200

KEY MAP

ANAKTUVUK PASS

DETAIL MAP

KOTZEBUE

AMBLER

Gates of the Arctic NP & Wilderness

WISEMAN

BETTLES

EVANSVILLE

Gates of the Arctic NP & Preserve

HUGHES

Kanuti NWR

HUSLIA

FAIRBANKS

Kotzebue Sound

Norton Sound

KEY MAP

ANAKTUVUK PASS

DETAIL MAP

KOTZEBUE

AMBLER

Gates of the Arctic NP & Wilderness

WISEMAN

BETTLES

EVANSVILLE

Gates of the Arctic NP & Preserve

HUGHES

Kanuti NWR

HUSLIA

FAIRBANKS

Kotzebue Sound

Norton Sound

KEY MAP

ANAKTUVUK PASS

DETAIL MAP

Gates of the Arctic NP & Wilderness

KOTZEBUE

AMBLER

WISEMAN

Kotzebue Sound

BETTLES

EVANSVILLE

Gates of the Arctic NP & Preserve

HUGHES

Kanuti NWR

HUSLIA

Norton Sound

FAIRBANKS

KEY MAP

ANAKTUVUK PASS

DETAIL MAP

Gates of the Arctic NP & Wilderness

KOTZEBUE

AMBLER

WISEMAN

Kotzebue Sound

BETTLES

EVANSVILLE

Gates of the Arctic NP & Preserve

HUGHES

Kanuti NWR

HUSLIA

Norton Sound

FAIRBANKS

KEY MAP

ANAKTUVUK PASS

DETAIL MAP

Gates of the Arctic NP & Wilderness

KOTZEBUE

AMBLER

WISEMAN

Kotzebue Sound

BETTLES

EVANSVILLE

Gates of the Arctic NP & Preserve

HUGHES

Kanuti NWR

HUSLIA

Norton Sound

FAIRBANKS

KEY MAP

ANAKTUVUK PASS

DETAIL MAP

Gates of the Arctic NP & Wilderness

KOTZEBUE

AMBLER

WISEMAN

Kotzebue Sound

BETTLES

EVANSVILLE

Gates of the Arctic NP & Preserve

HUGHES

Kanuti NWR

HUSLIA

Norton Sound

FAIRBANKS

KEY MAP

DETAIL MAP

KOTZEBUE

AMBLER

BETTLES

EVANSVILLE

HUGHES

HUSLIA

FAIRBANKS

ANAKTUVUK PASS

Gates of the Arctic NP & Preserve

Kanuti NWR

Kotzebue Sound

Norton Sound

KEY MAP

DETAIL MAP

KOTZEBUE

AMBLER

BETTLES

EVANSVILLE

HUGHES

HUSLIA

FAIRBANKS

ANAKTUVUK PASS

Gates of the Arctic NP & Preserve

Kanuti NWR

Kotzebue Sound

Norton Sound

KEY MAP

DETAIL MAP

KOTZEBUE

AMBLER

BETTLES

EVANSVILLE

HUGHES

HUSLIA

FAIRBANKS

ANAKTUVUK PASS

Gates of the Arctic NP & Preserve

Kanuti NWR

Kotzebue Sound

Norton Sound

KEY MAP

DETAIL MAP

KOTZEBUE

AMBLER

BETTLES

EVANSVILLE

HUGHES

HUSLIA

FAIRBANKS

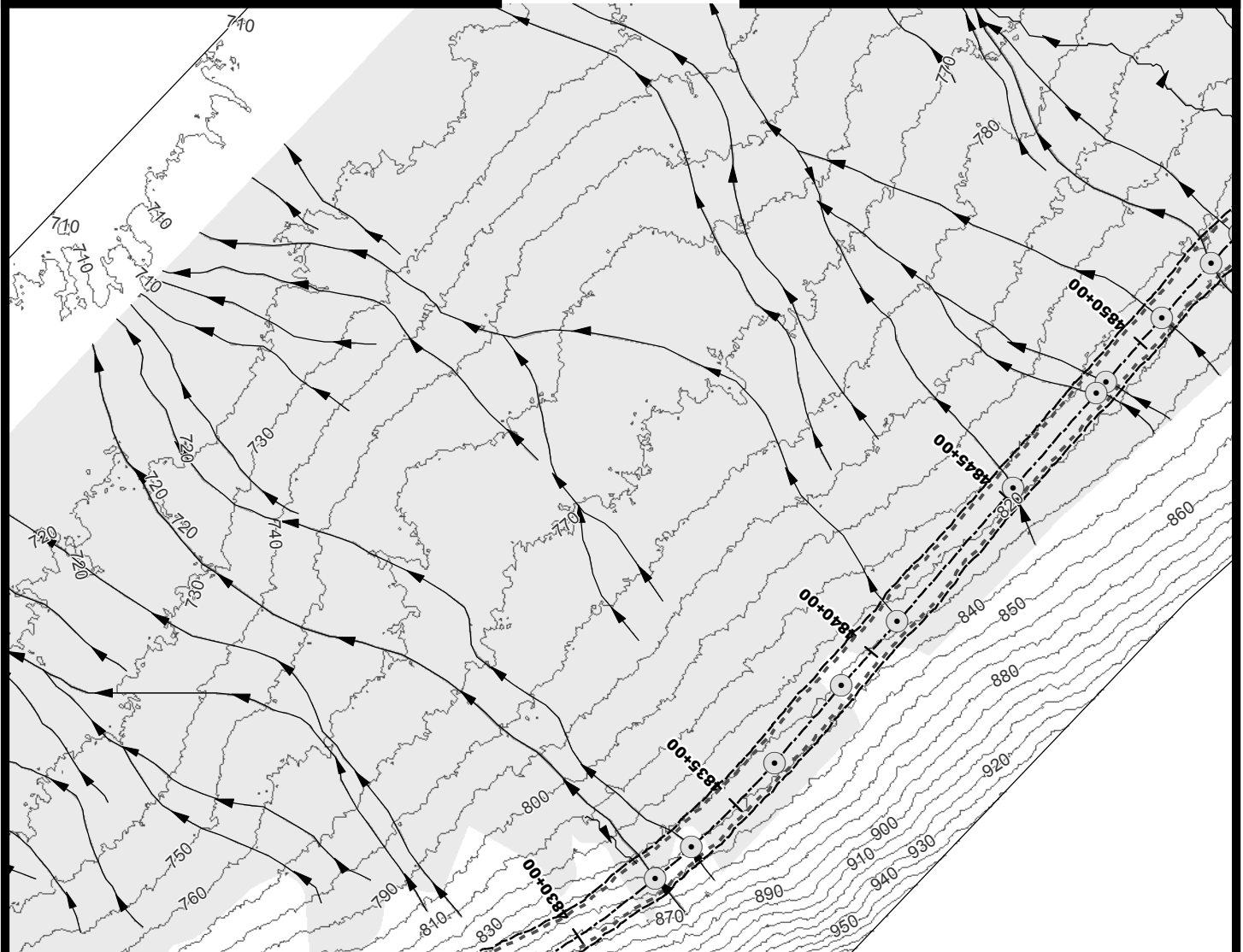
ANAKTUVUK PASS








Gates of the Arctic NP & Preserve

Kanuti NWR

Kotzebue Sound

Norton Sound



-  10' Contours
  Temporary Impacts
-  Stream
-  Minor Culvert
-  Wetland
-  Water
-  Daylight Limits

ACOE PERMIT: POA-2013-396

PLAN VIEW MAPS

APPLICANT: Alaska Industrial Development
and Export Authority (AIDEA)


PROJECT: Ambler Mining District
Industrial Access Project

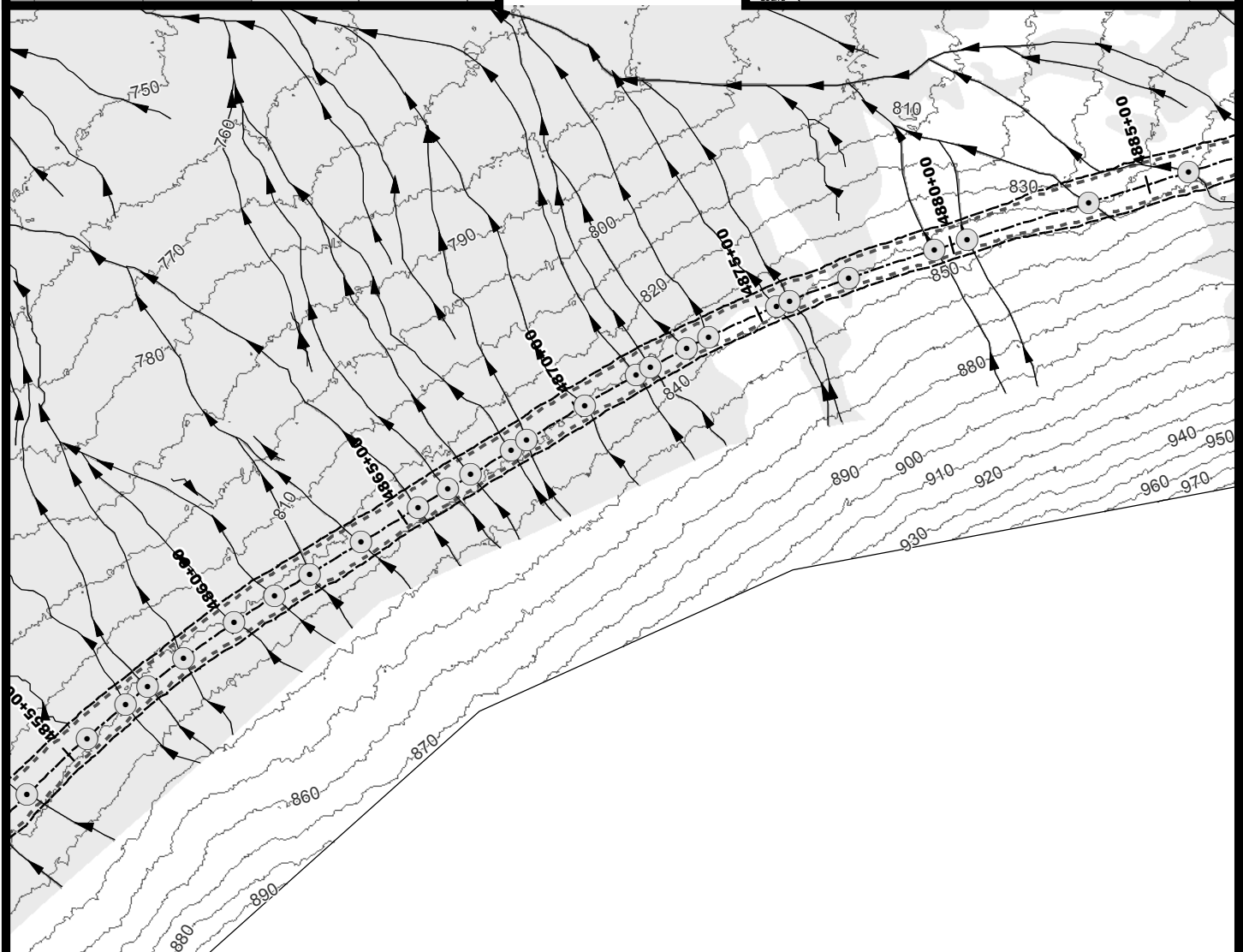
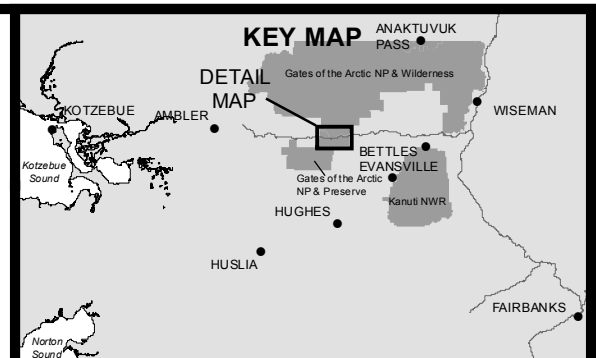
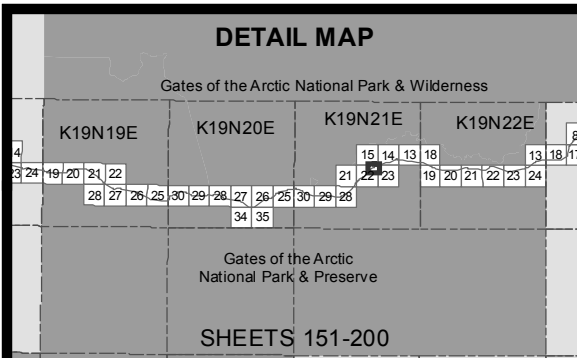
LOCATION: Ambler Mining District

WATERBODY: Kobuk / Koyukuk / Alatna Rivers

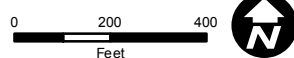
DATE: 4/20/2016

MAP SET 1: 182 of 422





- 10' Contours
- ▶ Stream
- Minor Culvert
- Wetland
- Water
- - - Daylight Limits
- Temporary Impacts



ACOE PERMIT: POA-2013-396

PLAN VIEW MAPS

APPLICANT: Alaska Industrial Development and Export Authority (AIDEA)

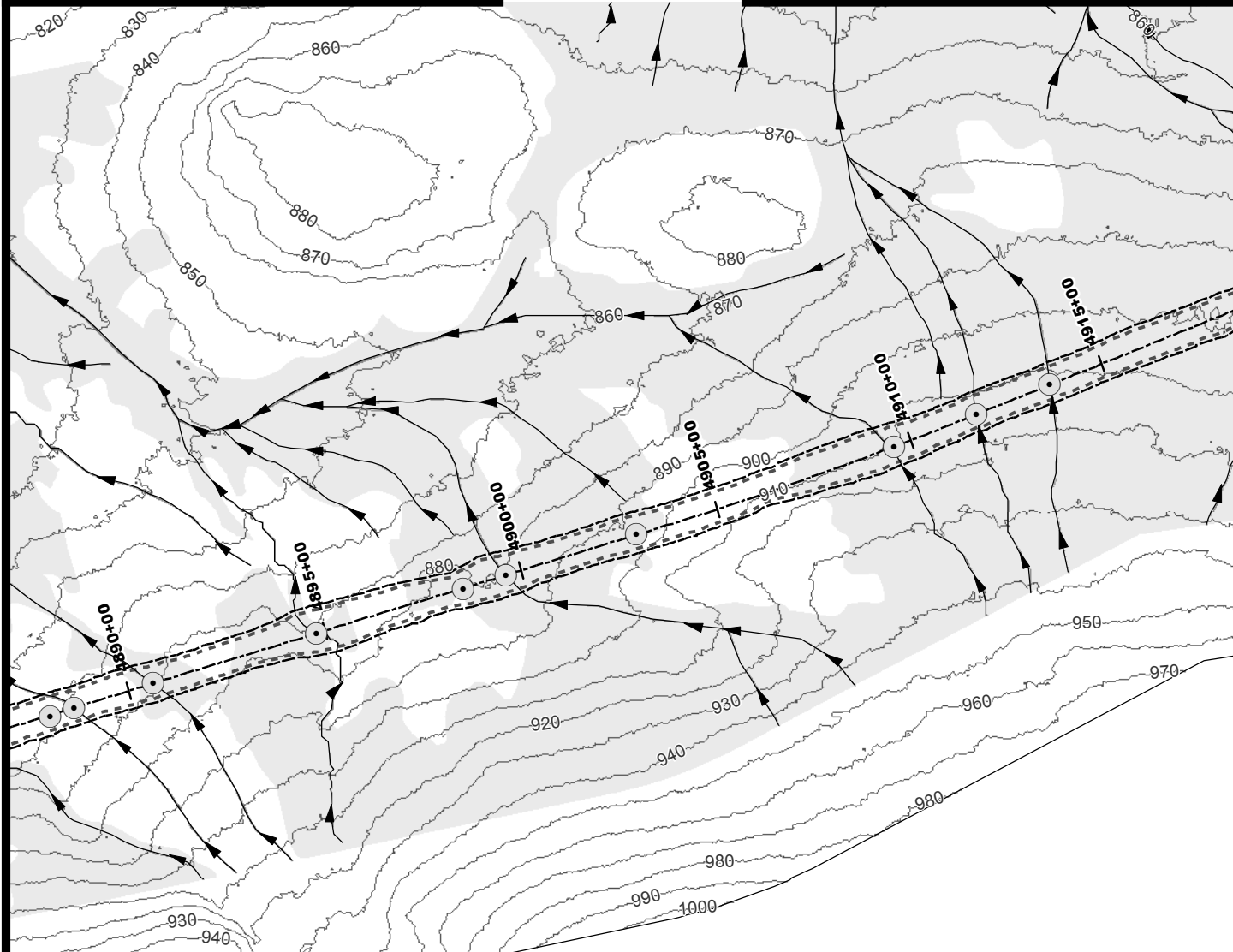
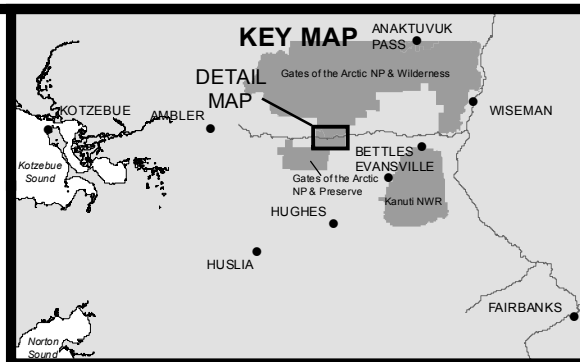
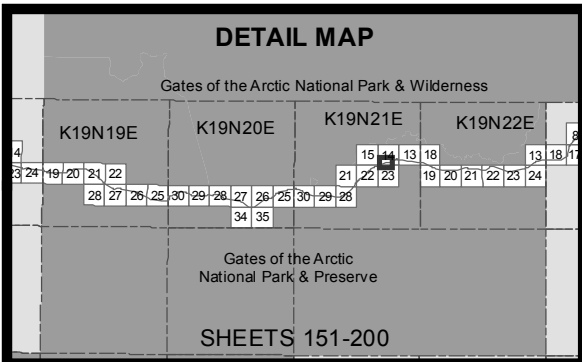
PROJECT: Ambler Mining District Industrial Access Project

LOCATION: Ambler Mining District

WATERBODY: Kobuk / Koyuk / Alatna Rivers

DATE: 4/20/2016

MAP SET 1: 183 of 422



- 10' Contours
- ▶ Stream
- Minor Culvert
- Wetland
- Water
- - - Daylight Limits
- Temporary Impacts

0 200 400
Feet



ACOE PERMIT: POA-2013-396

PLAN VIEW MAPS

APPLICANT: Alaska Industrial Development
and Export Authority (AIDEA)

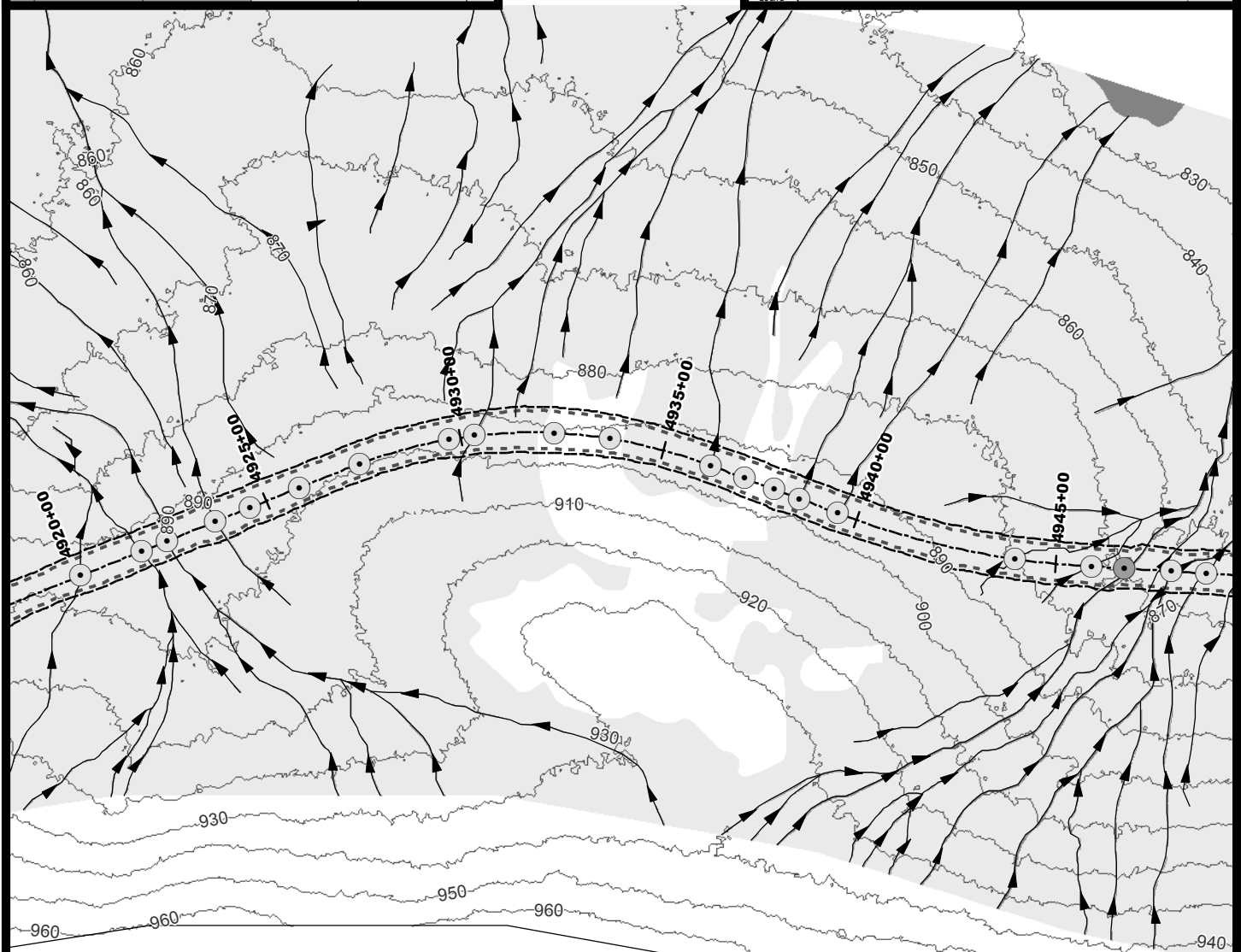
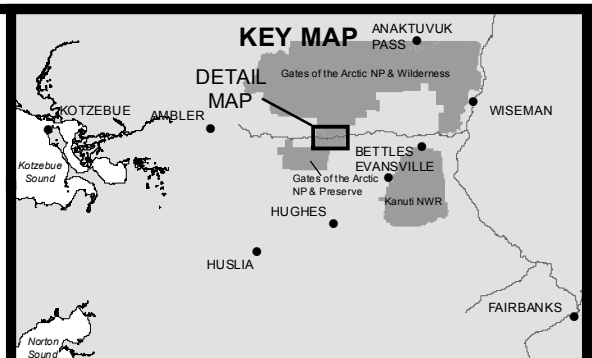
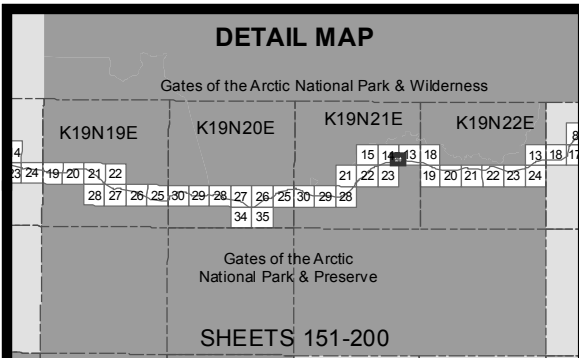
PROJECT: Ambler Mining District
Industrial Access Project

LOCATION: Ambler Mining District

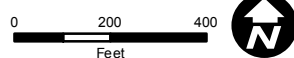
WATERBODY: Kobuk / Koyukuk / Alatna Rivers

DATE: 4/20/2016

MAP SET 1: 184 of 422



- 10' Contours
- ▶ Stream
- Minor Culvert
- Moderate Culvert
- Wetland
- Water
- Daylight Limits
- Temporary Impacts



ACOE PERMIT: POA-2013-396

PLAN VIEW MAPS

APPLICANT: Alaska Industrial Development and Export Authority (AIDEA)


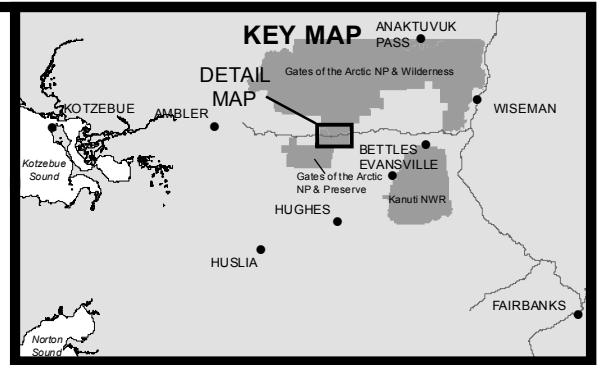
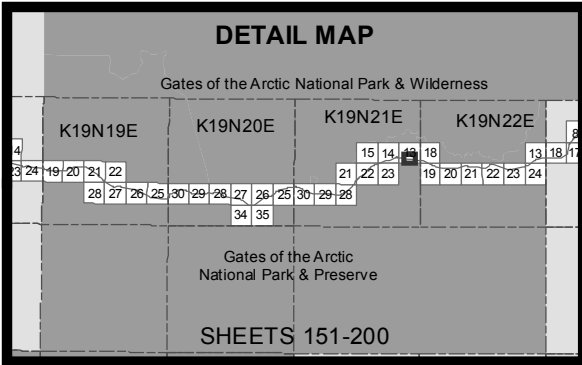
PROJECT: Ambler Mining District Industrial Access Project

LOCATION: Ambler Mining District


WATERBODY: Kobuk / Koyukuk / Alatna Rivers

DATE: 4/20/2016

MAP SET 1: 185 of 422



- 10' Contours
- Stream
- Minor Culvert
- Wetland
- Water
- - - Daylight Limits
- ▭ Temporary Impacts



ACOE PERMIT: POA-2013-396

PLAN VIEW MAPS

APPLICANT: Alaska Industrial Development and Export Authority (AIDEA)

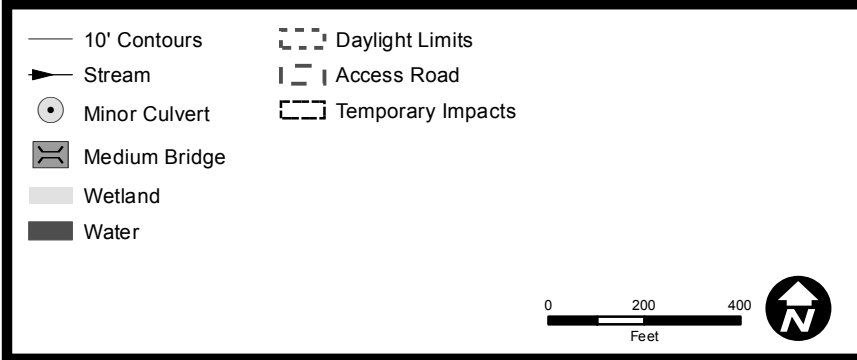
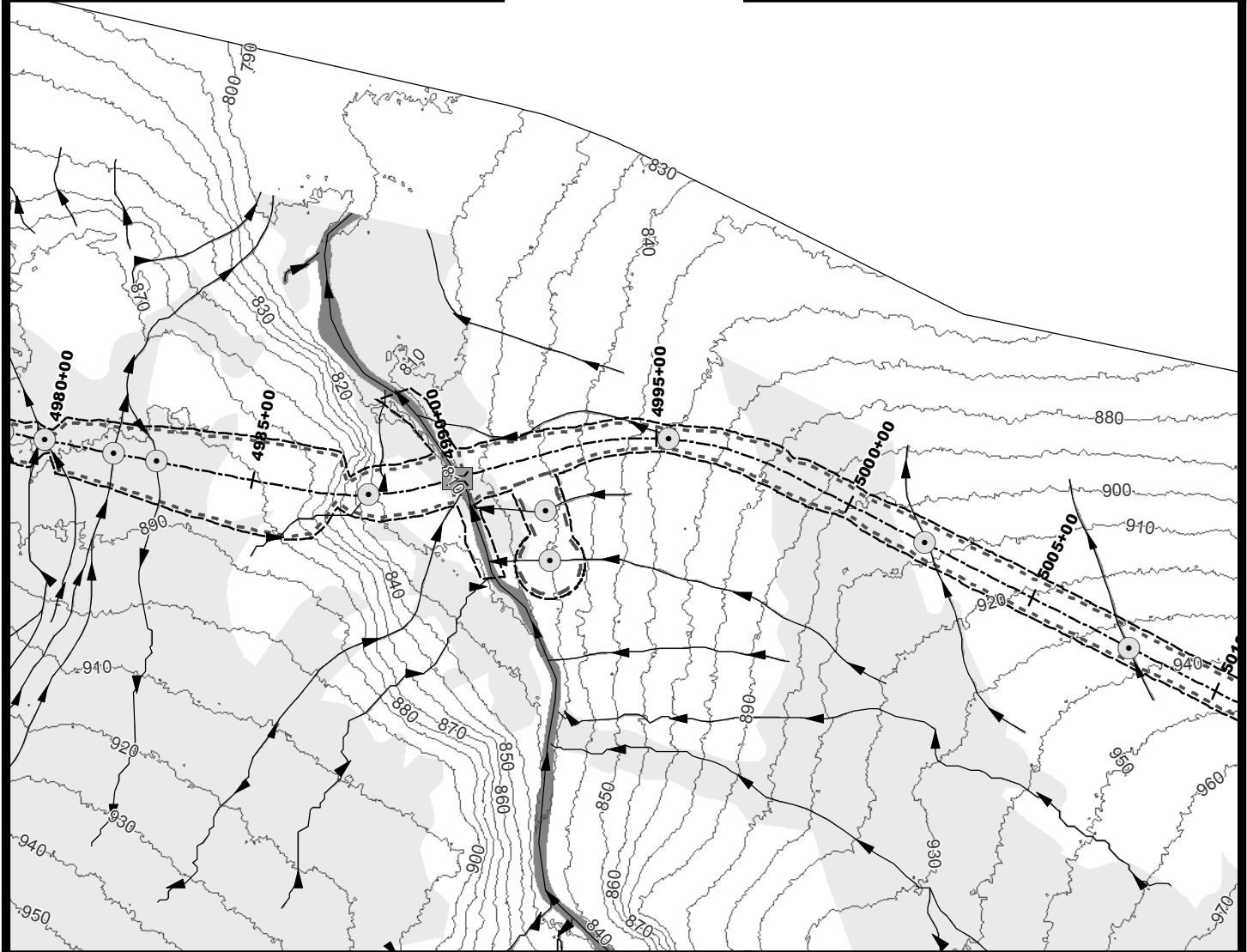
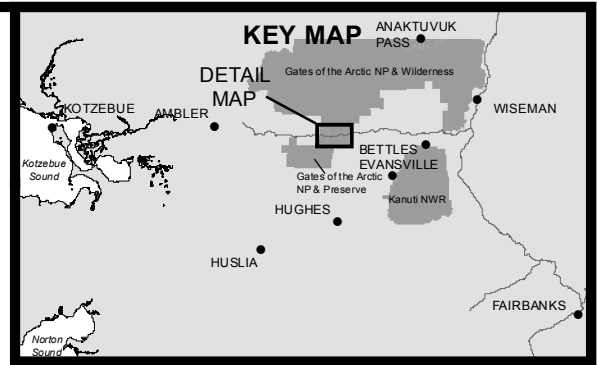
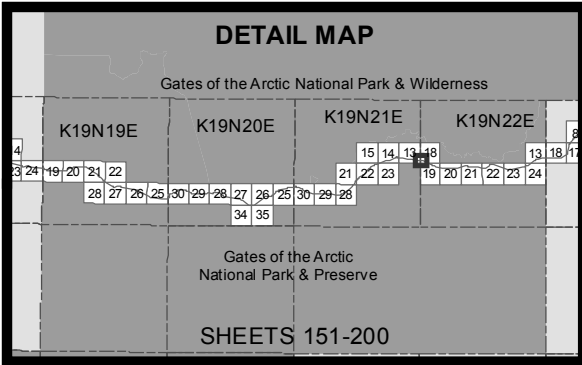
PROJECT: Ambler Mining District Industrial Access Project

LOCATION: Ambler Mining District

WATERBODY: Kobuk / Koyukuk / Alatna Rivers

DATE: 4/20/2016

MAP SET 1: 186 of 422



ACOE PERMIT: POA-2013-396

PLAN VIEW MAPS

APPLICANT: Alaska Industrial Development and Export Authority (AIDEA)

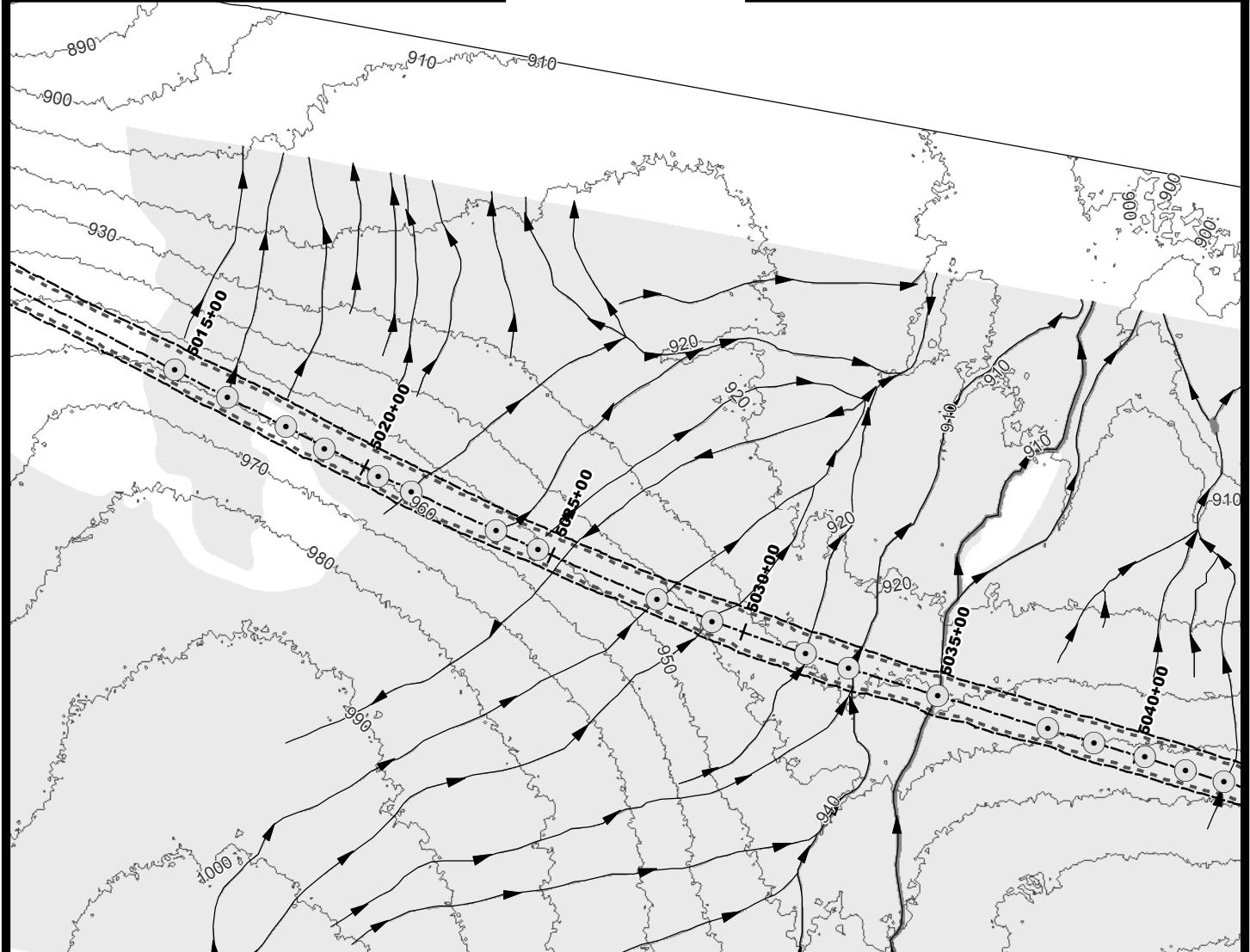
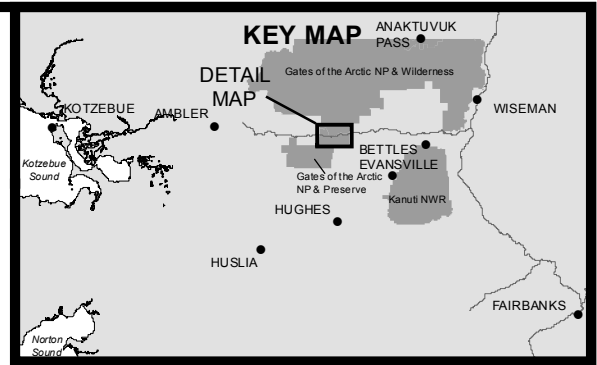
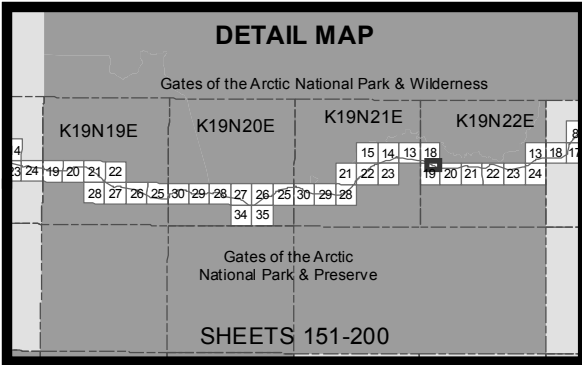
PROJECT: Ambler Mining District Industrial Access Project

LOCATION: Ambler Mining District

WATERBODY: Kobuk / Koyukuk / Alatna Rivers

DATE: 4/20/2016

MAP SET 1: 187 of 422



- 10' Contours
- Stream
- Minor Culvert
- Wetland
- Water
- - - Daylight Limits
- ▭ Temporary Impacts

0 200 400
Feet



ACOE PERMIT: POA-2013-396

PLAN VIEW MAPS

APPLICANT: Alaska Industrial Development and Export Authority (AIDEA)

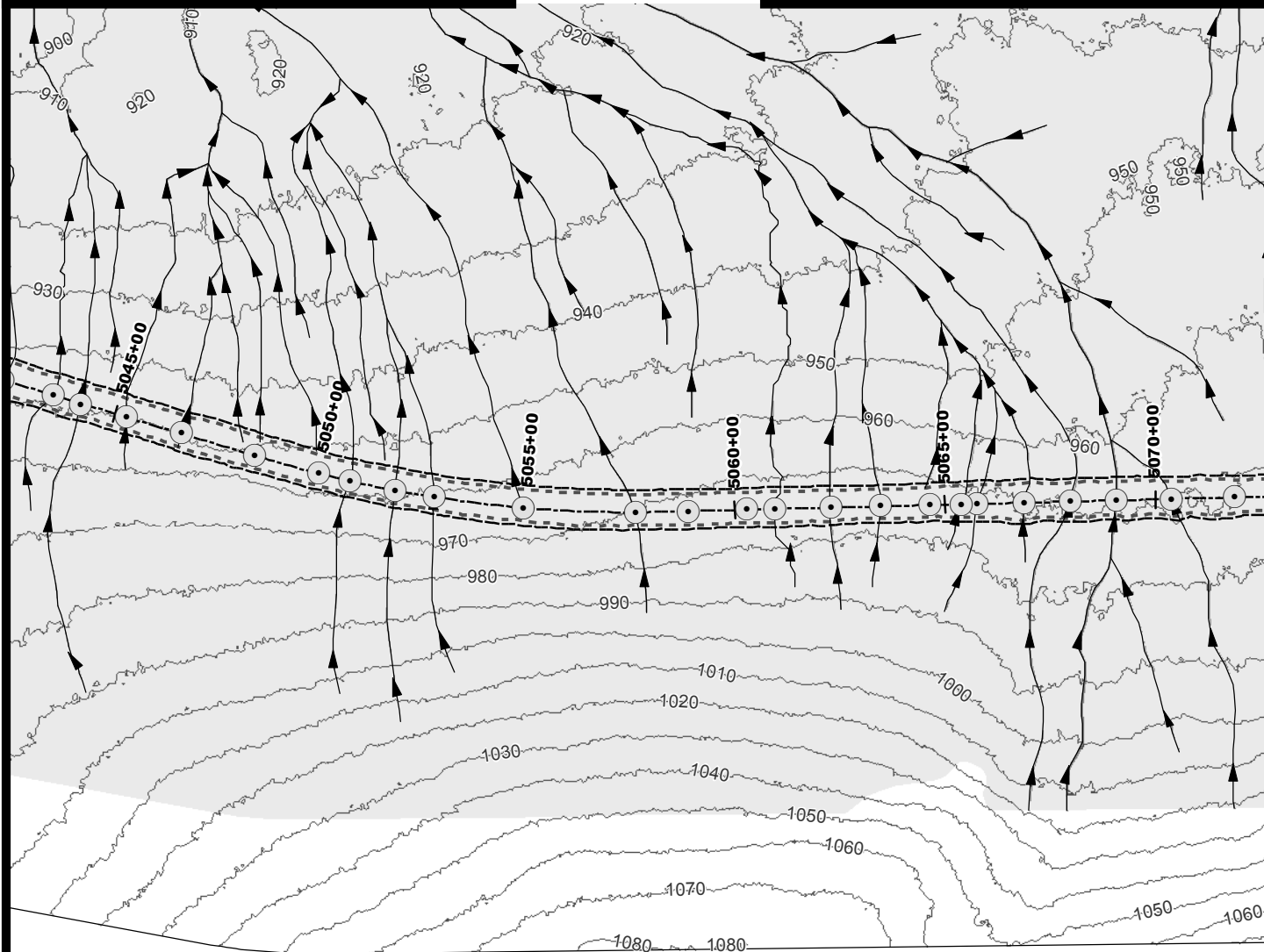
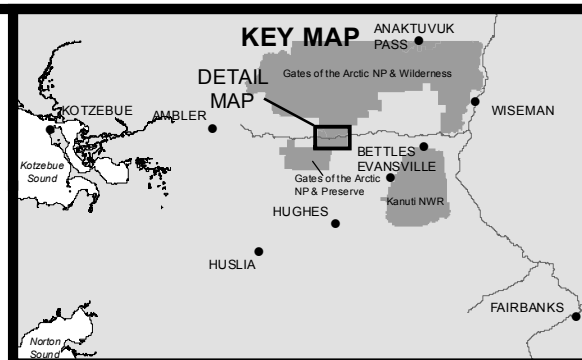
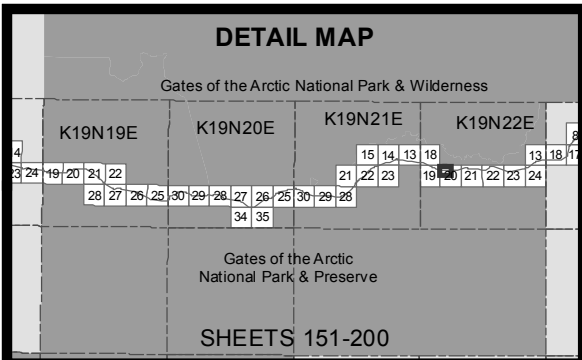
PROJECT: Ambler Mining District Industrial Access Project

LOCATION: Ambler Mining District

WATERBODY: Kobuk / Koyukuk / Alatna Rivers

DATE: 4/20/2016

MAP SET 1: 188 of 422



- 10' Contours
- ▶ Stream
- Minor Culvert
- Wetland
- Water
- Daylight Limits
- Temporary Impacts

0 200 400
Feet



ACOE PERMIT: POA-2013-396

PLAN VIEW MAPS

APPLICANT: Alaska Industrial Development and Export Authority (AIDEA)

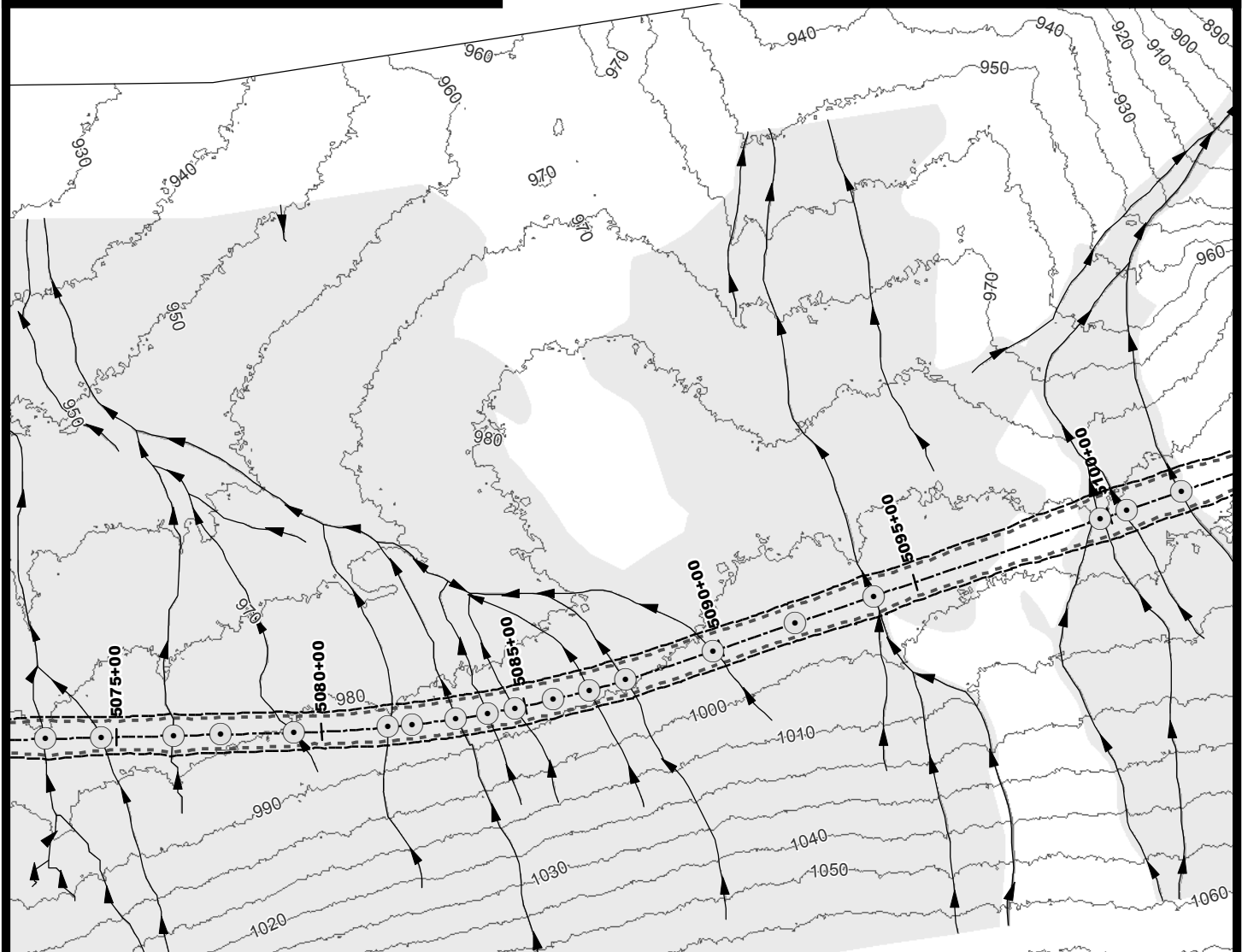
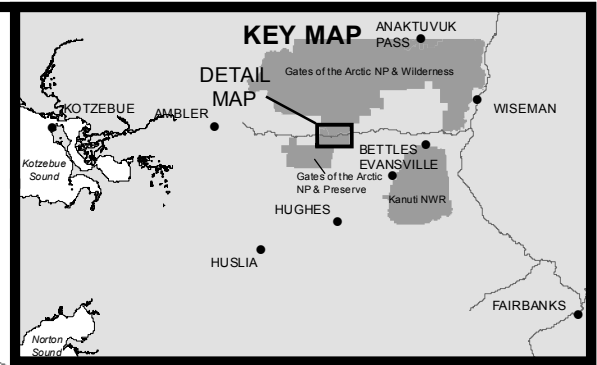
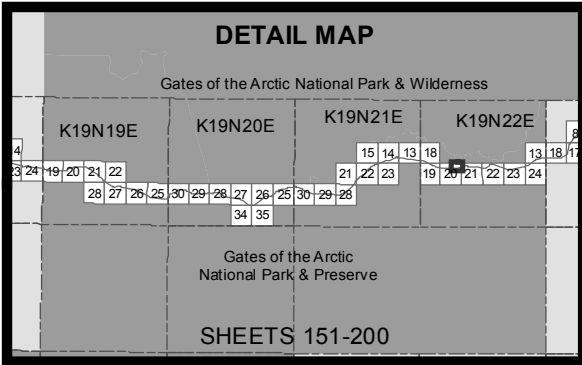
PROJECT: Ambler Mining District Industrial Access Project

LOCATION: Ambler Mining District

WATERBODY: Kobuk / Koyukuk / Alatna Rivers

DATE: 4/20/2016

MAP SET 1: 189 of 422



- 10' Contours
- Stream
- Minor Culvert
- Wetland
- Water
- - - Daylight Limits
- ▭ Temporary Impacts

0 200 400
Feet



ACOE PERMIT: POA-2013-396

PLAN VIEW MAPS

APPLICANT: Alaska Industrial Development and Export Authority (AIDEA)

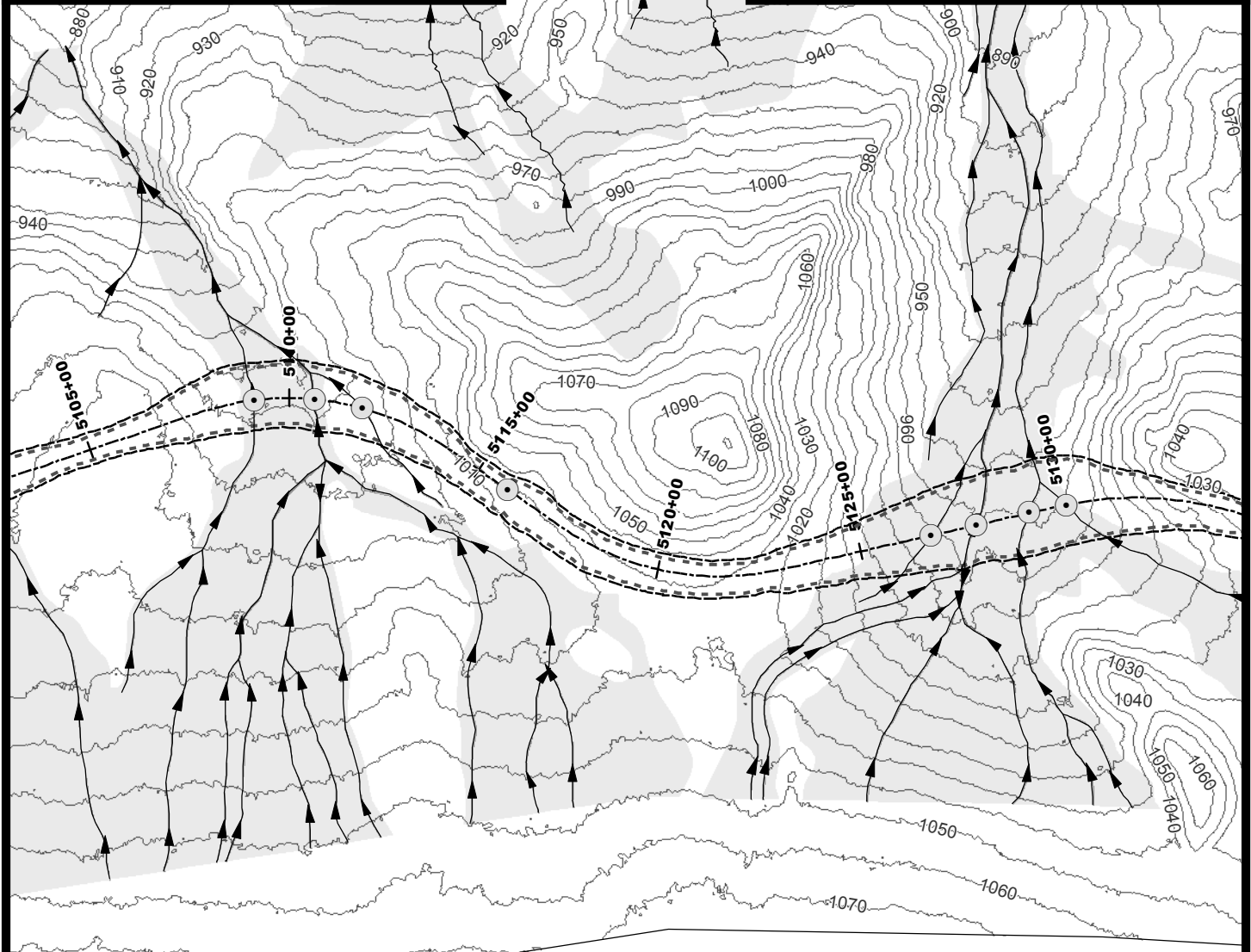
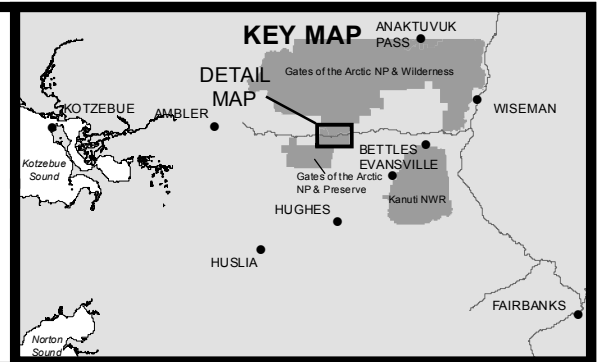
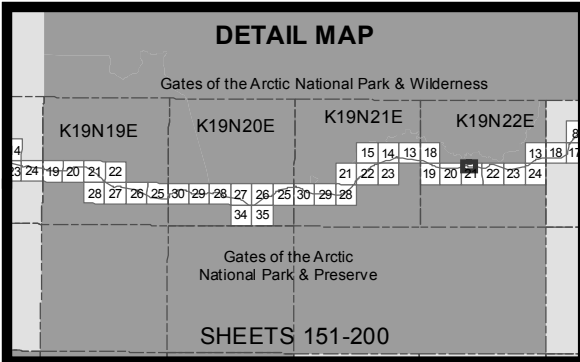
PROJECT: Ambler Mining District Industrial Access Project

LOCATION: Ambler Mining District

WATERBODY: Kobuk / Koyukuk / Alatna Rivers

DATE: 4/20/2016

MAP SET 1: 190 of 422



- 10' Contours
- ▶ Stream
- Minor Culvert
- Wetland
- Water
- Daylight Limits
- Temporary Impacts

0 200 400
Feet



ACOE PERMIT: POA-2013-396

PLAN VIEW MAPS

APPLICANT: Alaska Industrial Development and Export Authority (AIDEA)

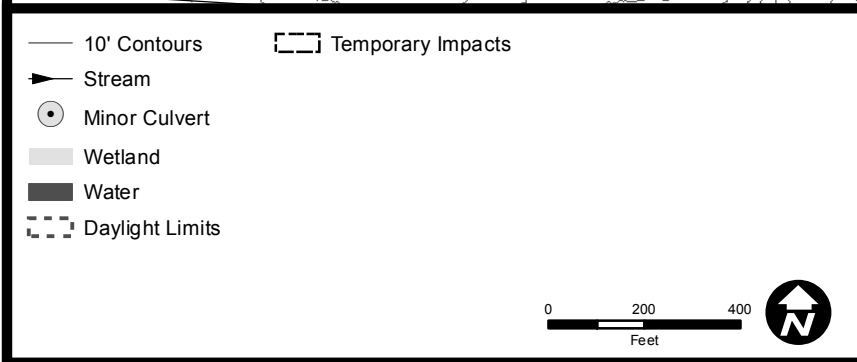
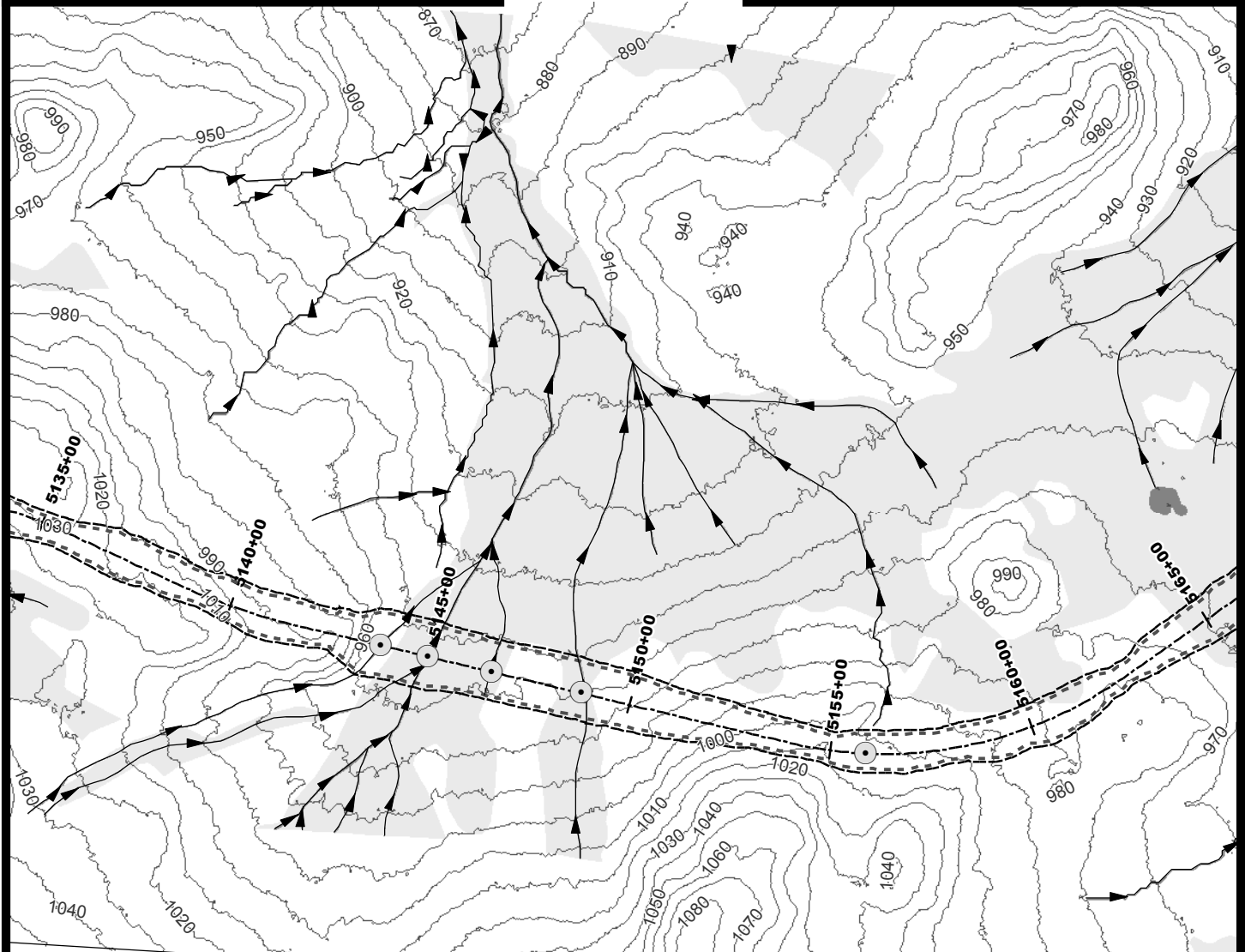
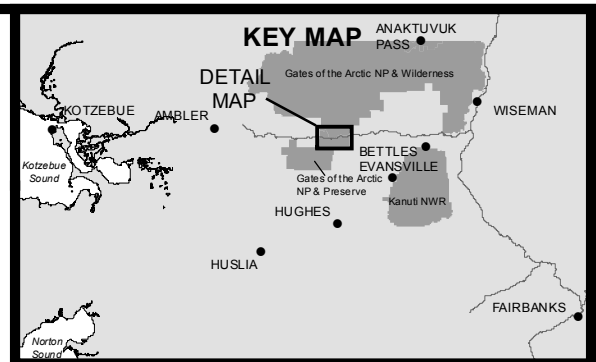
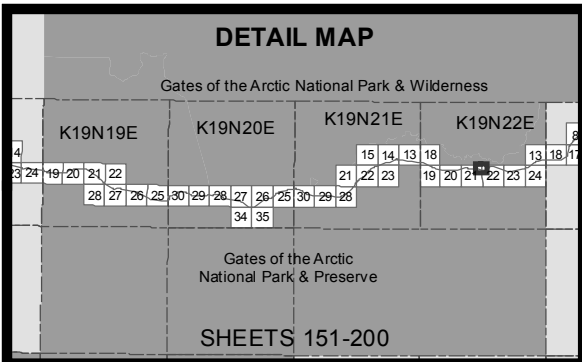
PROJECT: Ambler Mining District Industrial Access Project

LOCATION: Ambler Mining District

WATERBODY: Kobuk / Koyukuk / Alatna Rivers

DATE: 4/20/2016

MAP SET 1: 191 of 422



ACOE PERMIT: POA-2013-396

PLAN VIEW MAPS

APPLICANT: Alaska Industrial Development and Export Authority (AIDEA)

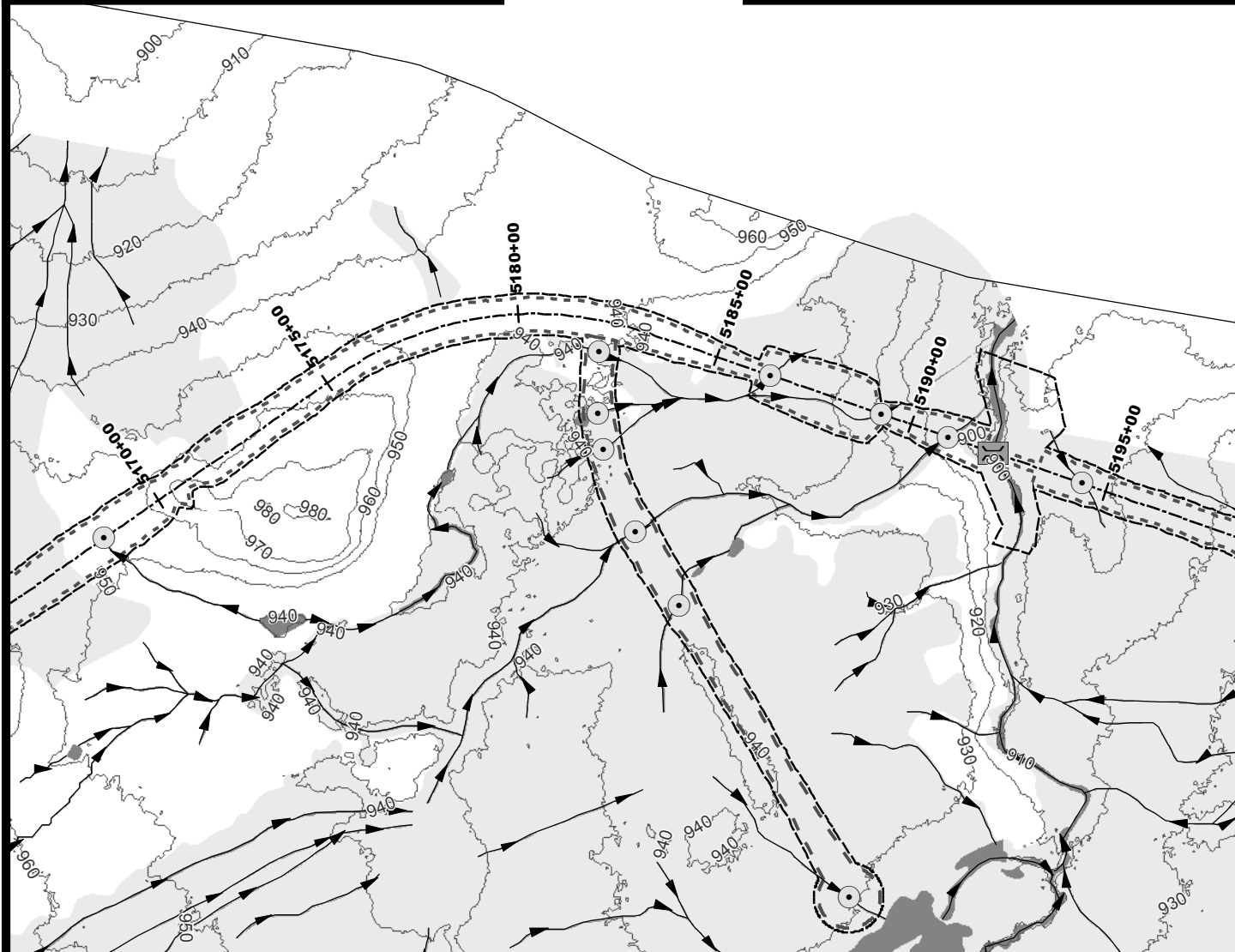
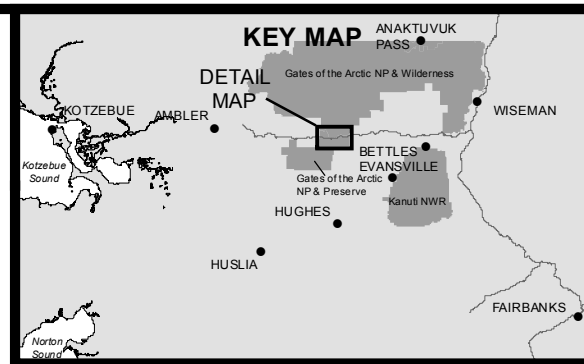
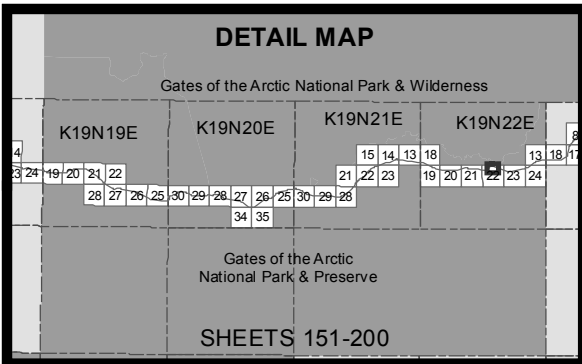
PROJECT: Ambler Mining District Industrial Access Project

LOCATION: Ambler Mining District

WATERBODY: Kobuk / Koyukuk / Alatna Rivers

DATE: 4/20/2016

MAP SET 1: 192 of 422



- 10' Contours
- ▶ Stream
- Minor Culvert
- ▭ Medium Bridge
- ▭ Wetland
- ▭ Water
- ⋯ Daylight Limits
- ▭ Access Road
- ▭ Temporary Impacts

0 200 400
Feet



ACOE PERMIT: POA-2013-396

PLAN VIEW MAPS

APPLICANT: Alaska Industrial Development
and Export Authority (AIDEA)

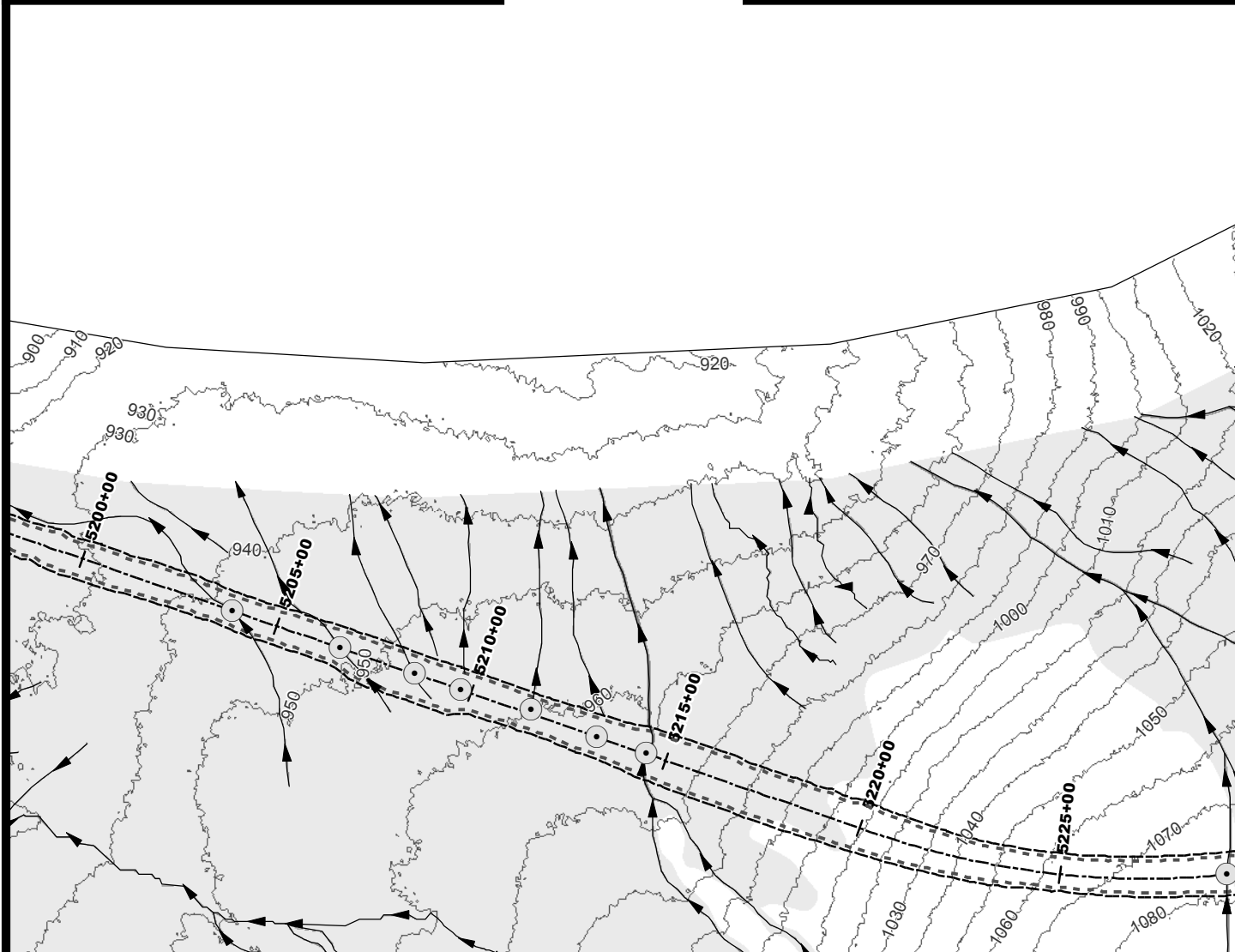
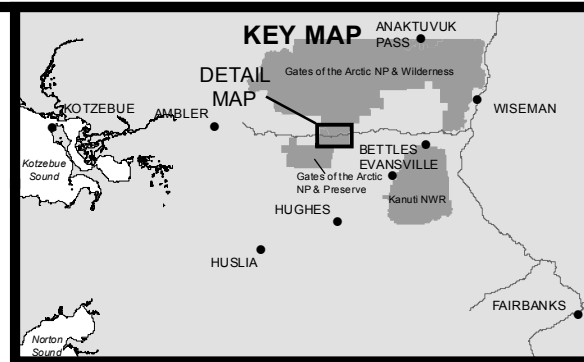
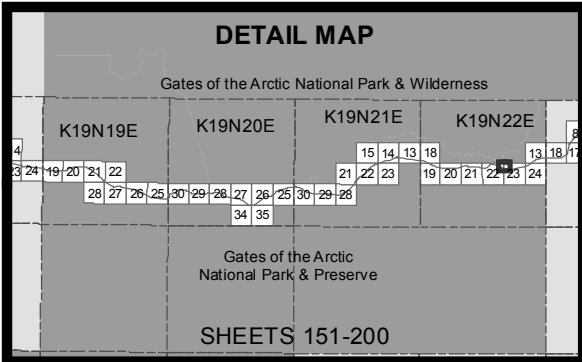
PROJECT: Ambler Mining District
Industrial Access Project

LOCATION: Ambler Mining District

WATERBODY: Kobuk / Koyukuk / Alatna Rivers

DATE: 4/20/2016

MAP SET 1: 193 of 422



- 10' Contours
- Stream
- Minor Culvert
- Wetland
- Water
- - - Daylight Limits
- ▭ Temporary Impacts

0 200 400
Feet



ACOE PERMIT: POA-2013-396

PLAN VIEW MAPS

APPLICANT: Alaska Industrial Development
and Export Authority (AIDEA)

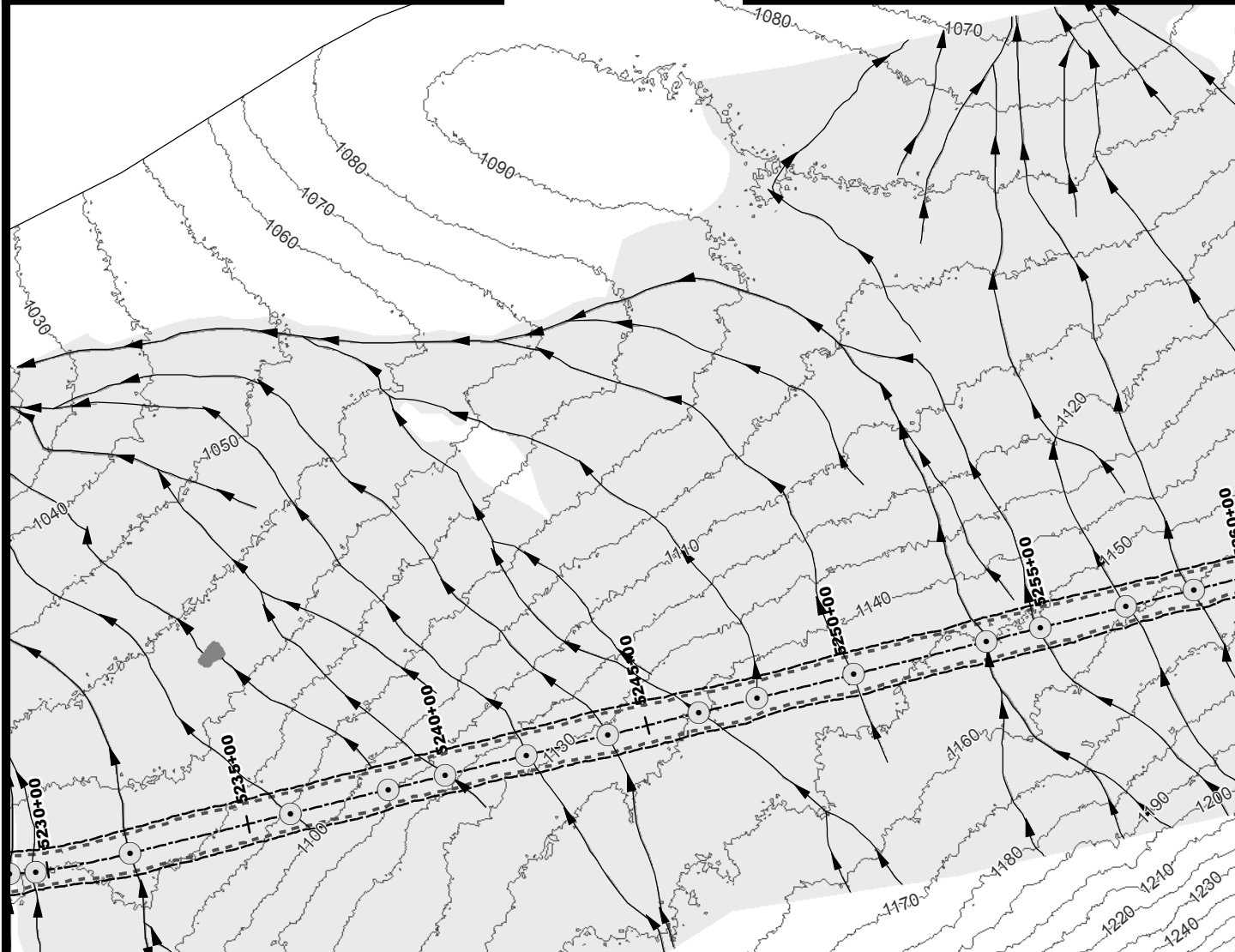
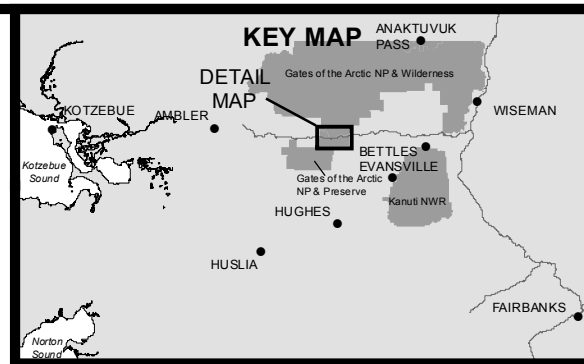
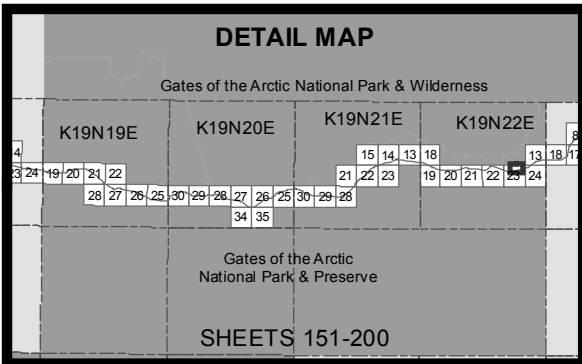
PROJECT: Ambler Mining District
Industrial Access Project

LOCATION: Ambler Mining District

WATERBODY: Kobuk / Koyukuk / Alatna Rivers

DATE: 4/20/2016

MAP SET 1: 194 of 422



- 10' Contours
- Stream
- Minor Culvert
- Wetland
- Water
- - - Daylight Limits
- ▭ Temporary Impacts

0 200 400
Feet



ACOE PERMIT: POA-2013-396

PLAN VIEW MAPS

APPLICANT: Alaska Industrial Development and Export Authority (AIDEA)

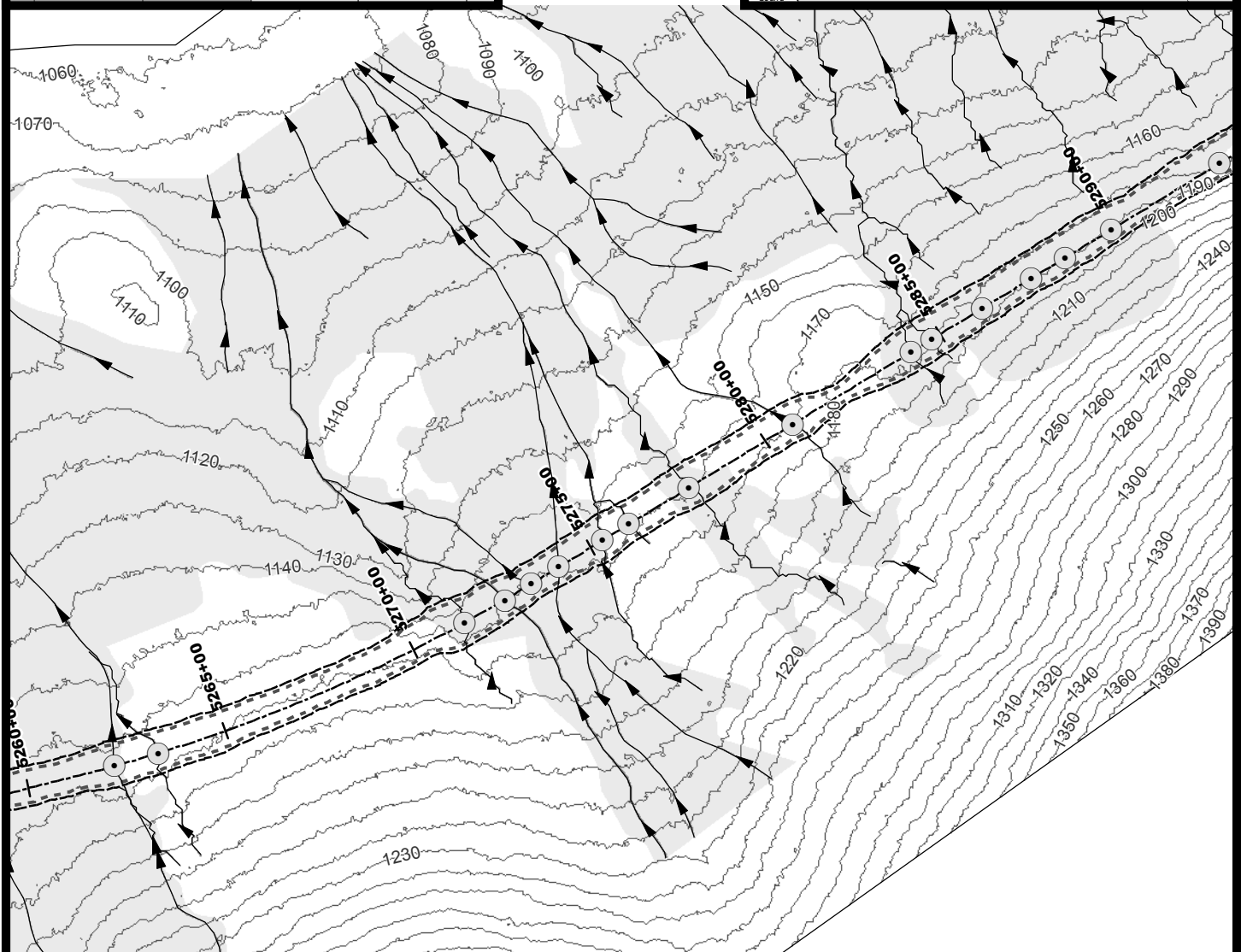
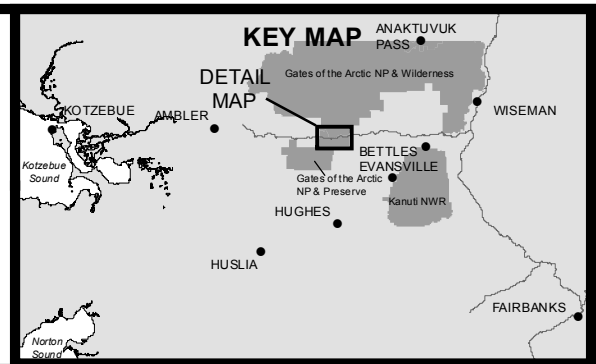
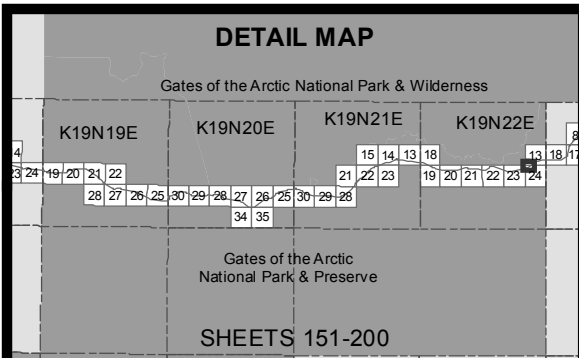
PROJECT: Ambler Mining District Industrial Access Project

LOCATION: Ambler Mining District

WATERBODY: Kobuk / Koyukuk / Alatna Rivers

DATE: 4/20/2016

MAP SET 1: 195 of 422



- 10' Contours
- ▶ Stream
- Minor Culvert
- Wetland
- Water
- - - Daylight Limits
- Temporary Impacts

0 200 400
Feet



ACOE PERMIT: POA-2013-396

PLAN VIEW MAPS

APPLICANT: Alaska Industrial Development
and Export Authority (AIDEA)

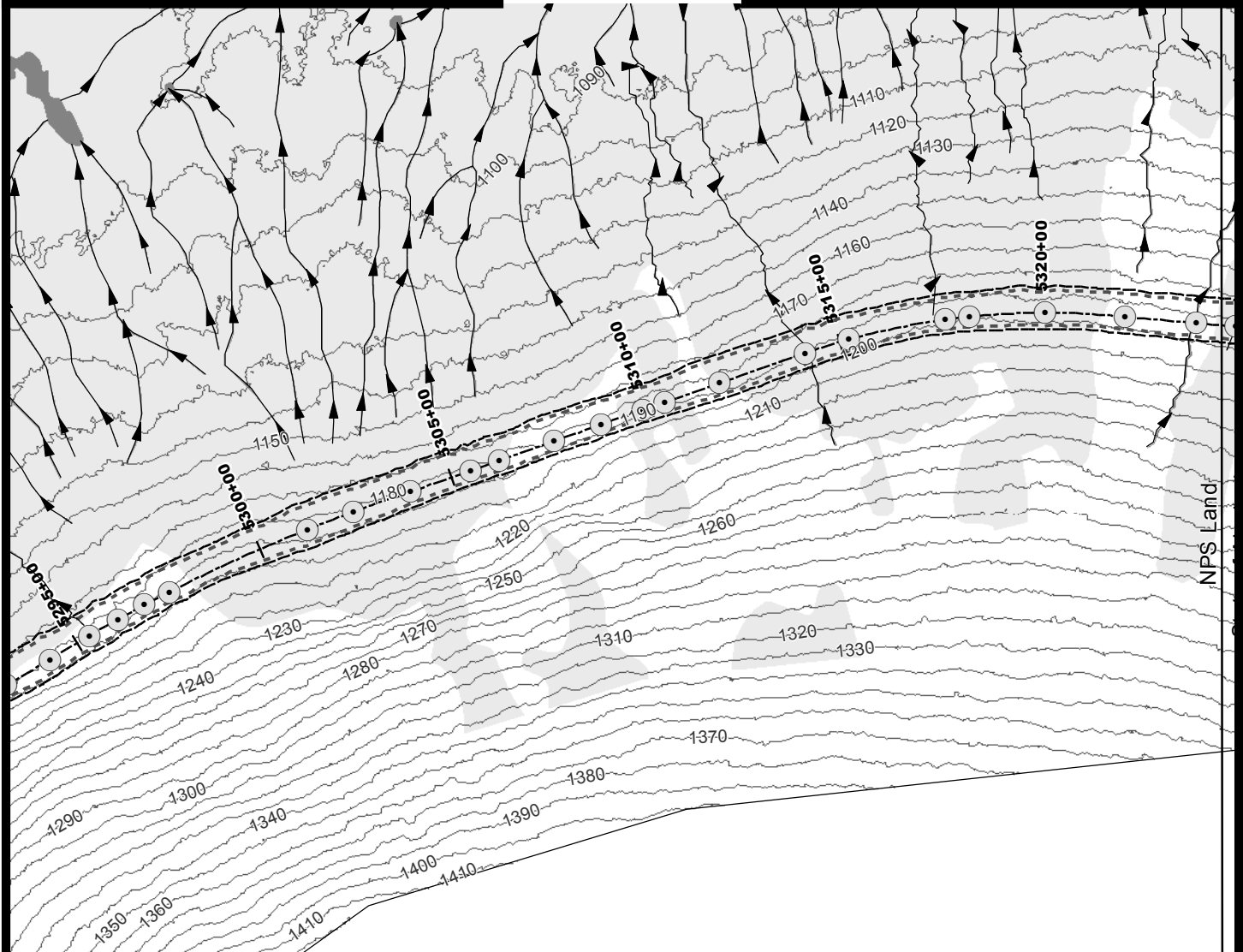
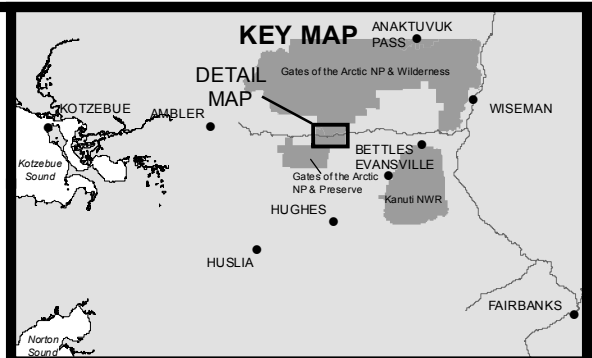
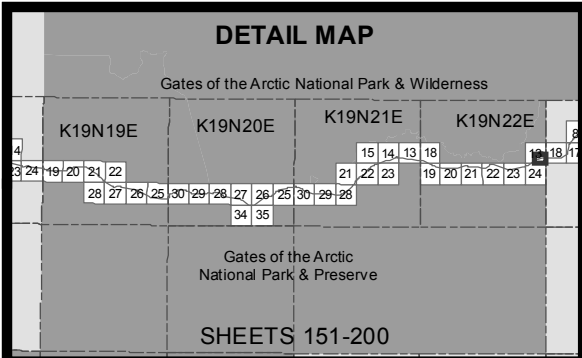
PROJECT: Ambler Mining District
Industrial Access Project

LOCATION: Ambler Mining District

WATERBODY: Kobuk / Koyukuk / Alatna Rivers

DATE: 4/20/2016

MAP SET 1: 196 of 422



- 10' Contours
- ▶ Stream
- Minor Culvert
- Wetland
- Water
- Daylight Limits
- Temporary Impacts

0 200 400
Feet



ACOE PERMIT: POA-2013-396

PLAN VIEW MAPS

APPLICANT: Alaska Industrial Development and Export Authority (AIDEA)

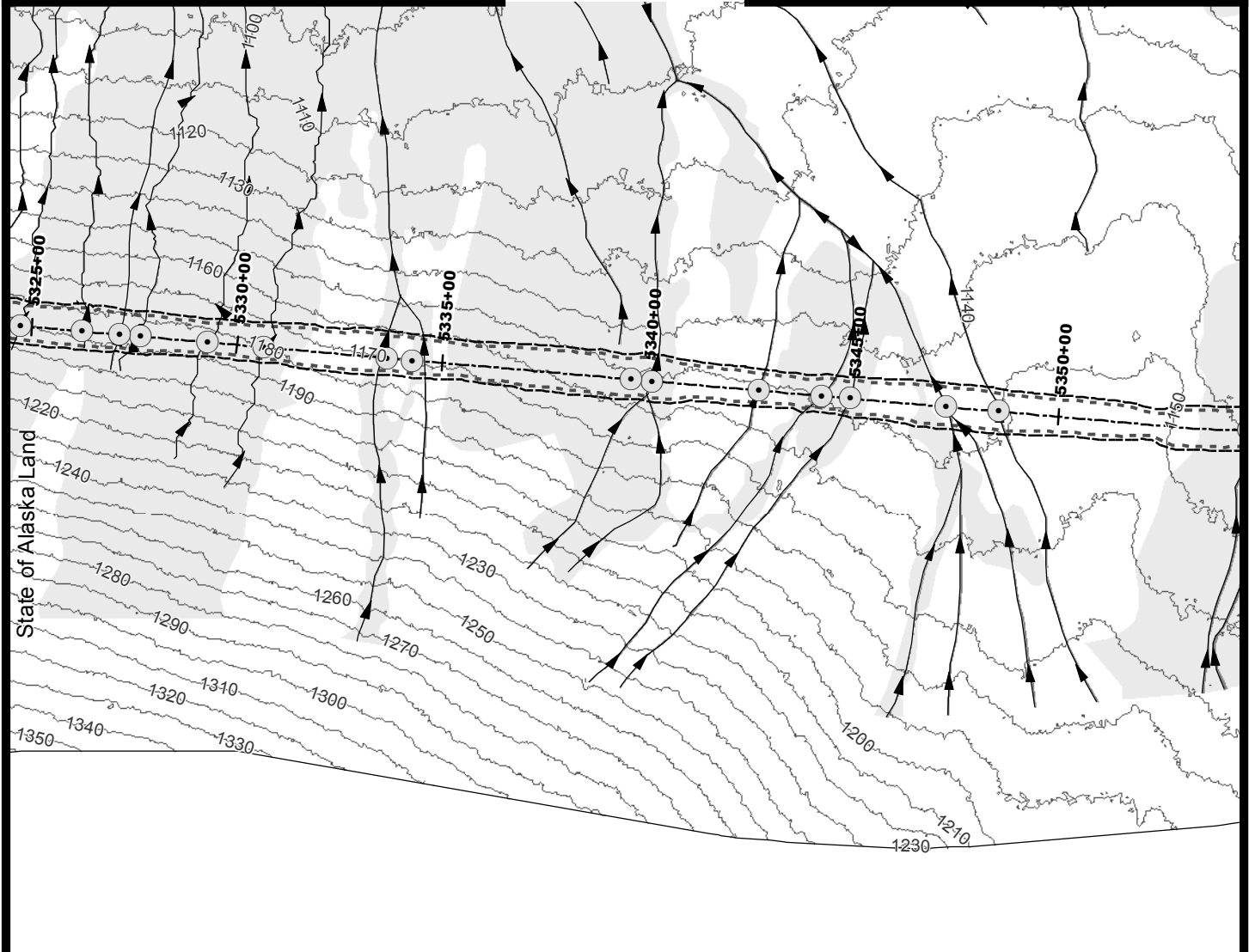
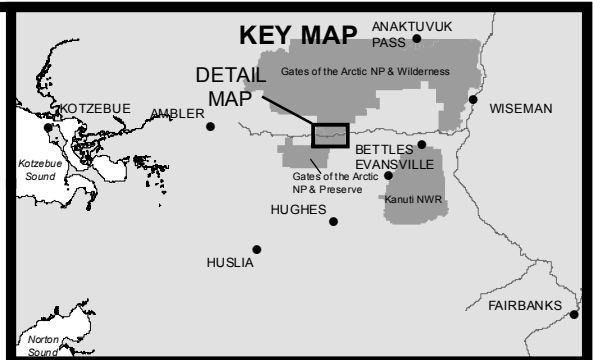
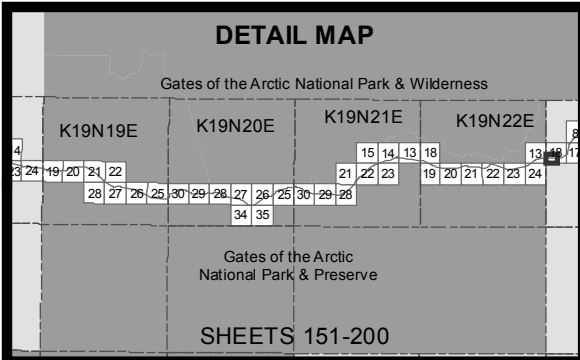
PROJECT: Ambler Mining District Industrial Access Project

LOCATION: Ambler Mining District

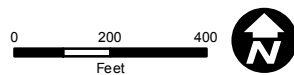
WATERBODY: Kobuk / Koyukuk / Alatna Rivers

DATE: 4/20/2016

MAP SET 1: 197 of 422



- 10' Contours
- ▶ Stream
- Minor Culvert
- Wetland
- Water
- Daylight Limits
- Temporary Impacts



ACOE PERMIT: POA-2013-396

PLAN VIEW MAPS

APPLICANT: Alaska Industrial Development and Export Authority (AIDEA)

PROJECT: Ambler Mining District Industrial Access Project

LOCATION: Ambler Mining District

WATERBODY: Kobuk / Koyukuk / Alatna Rivers

DATE: 4/20/2016

MAP SET 1: 198 of 422

DETAIL MAP

Gates of the Arctic National Park & Wilderness

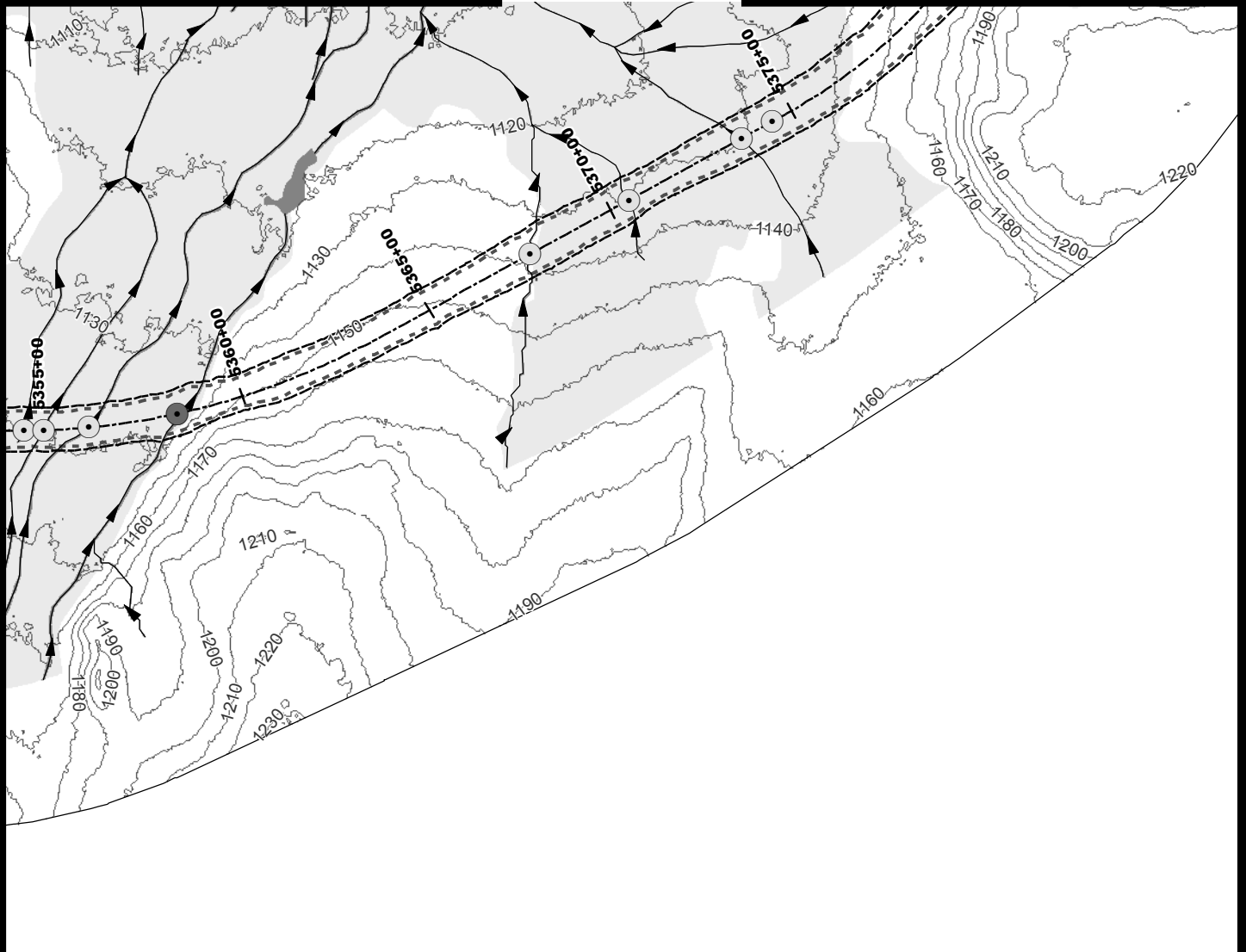
K19N19E K19N20E K19N21E K19N22E

15 14 13 18
21 22 23 19 20 21 22 23 24
28 27 26 25 30 29 28 27 26 25 30 29 28
34 35

Gates of the Arctic
National Park & Preserve

SHEETS 151-200

KEY MAP



- 10' Contours
- ▶ Stream
- Minor Culvert
- Major Culvert
- Wetland
- Water
- Daylight Limits
- Temporary Impacts

0 200 400
Feet



ACOE PERMIT: POA-2013-396

PLAN VIEW MAPS

APPLICANT: Alaska Industrial Development
and Export Authority (AIDEA)

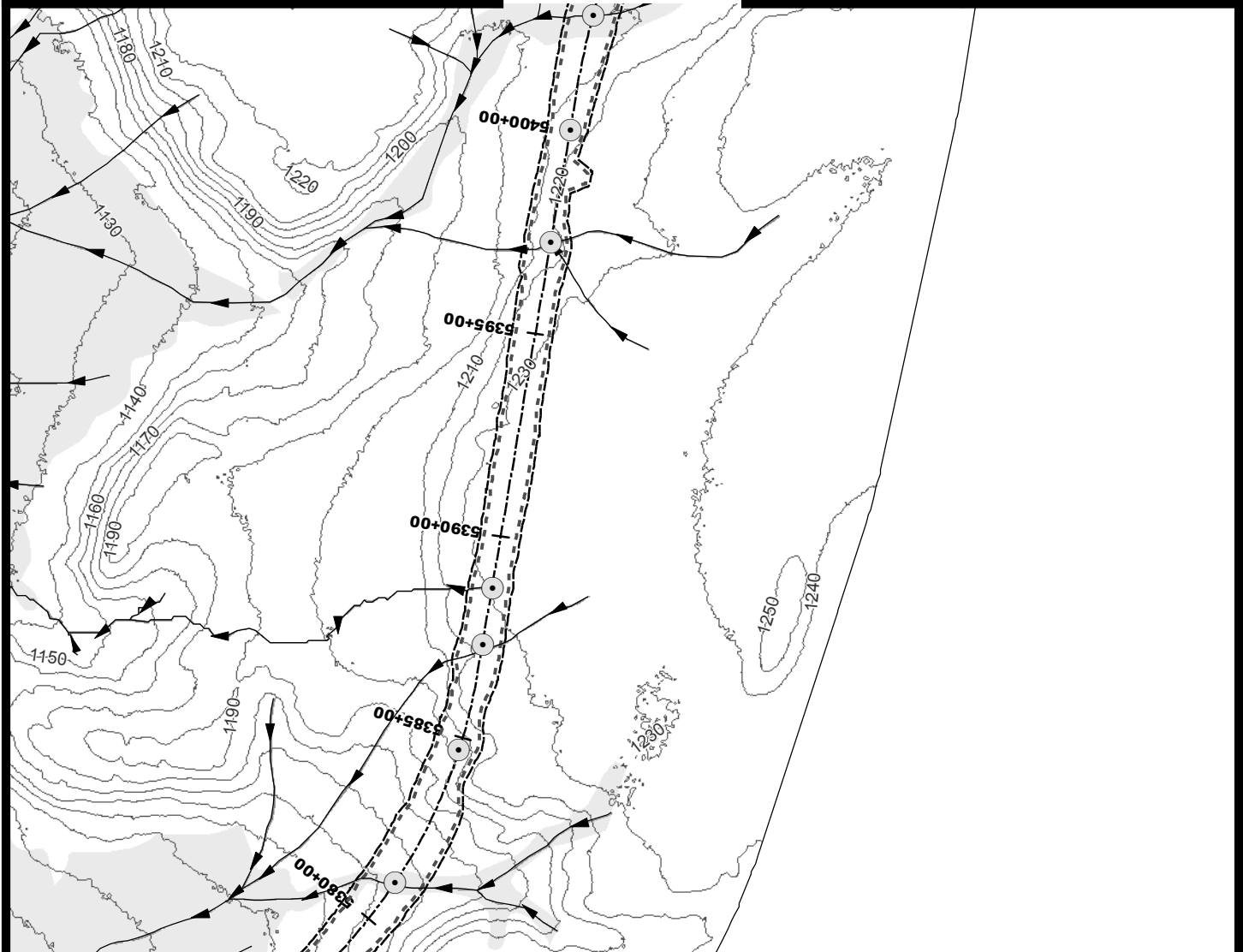
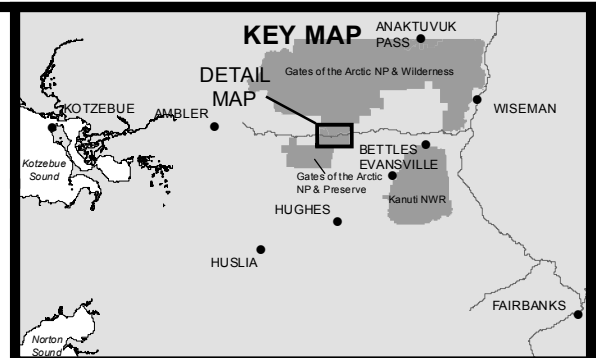
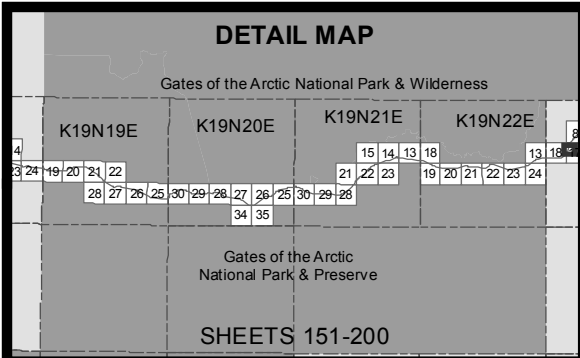
PROJECT: Ambler Mining District
Industrial Access Project

LOCATION: Ambler Mining District

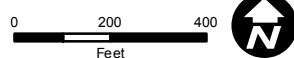
WATERBODY: Kobuk / Koyukuk / Alatna Rivers

DATE: 4/20/2016

MAP SET 1: 199 of 422



- 10' Contours
- Stream
- Minor Culvert
- Wetland
- Water
- - - Daylight Limits
- ▭ Temporary Impacts



ACOE PERMIT: POA-2013-396

PLAN VIEW MAPS

APPLICANT: Alaska Industrial Development and Export Authority (AIDEA)

PROJECT: Ambler Mining District Industrial Access Project

LOCATION: Ambler Mining District

WATERBODY: Kobuk / Koyukuk / Alatna Rivers

DATE: 4/20/2016

MAP SET 1: 200 of 422