

- 10' Contours
- ▶ Stream
- Minor Culvert
- Wetland
- Water
- Daylight Limits
- Access Road
- Material Site
- Temporary Impacts

0 200 400
Feet



ACOE PERMIT: POA-2013-396

PLAN VIEW MAPS

APPLICANT: Alaska Industrial Development
and Export Authority (AIDEA)

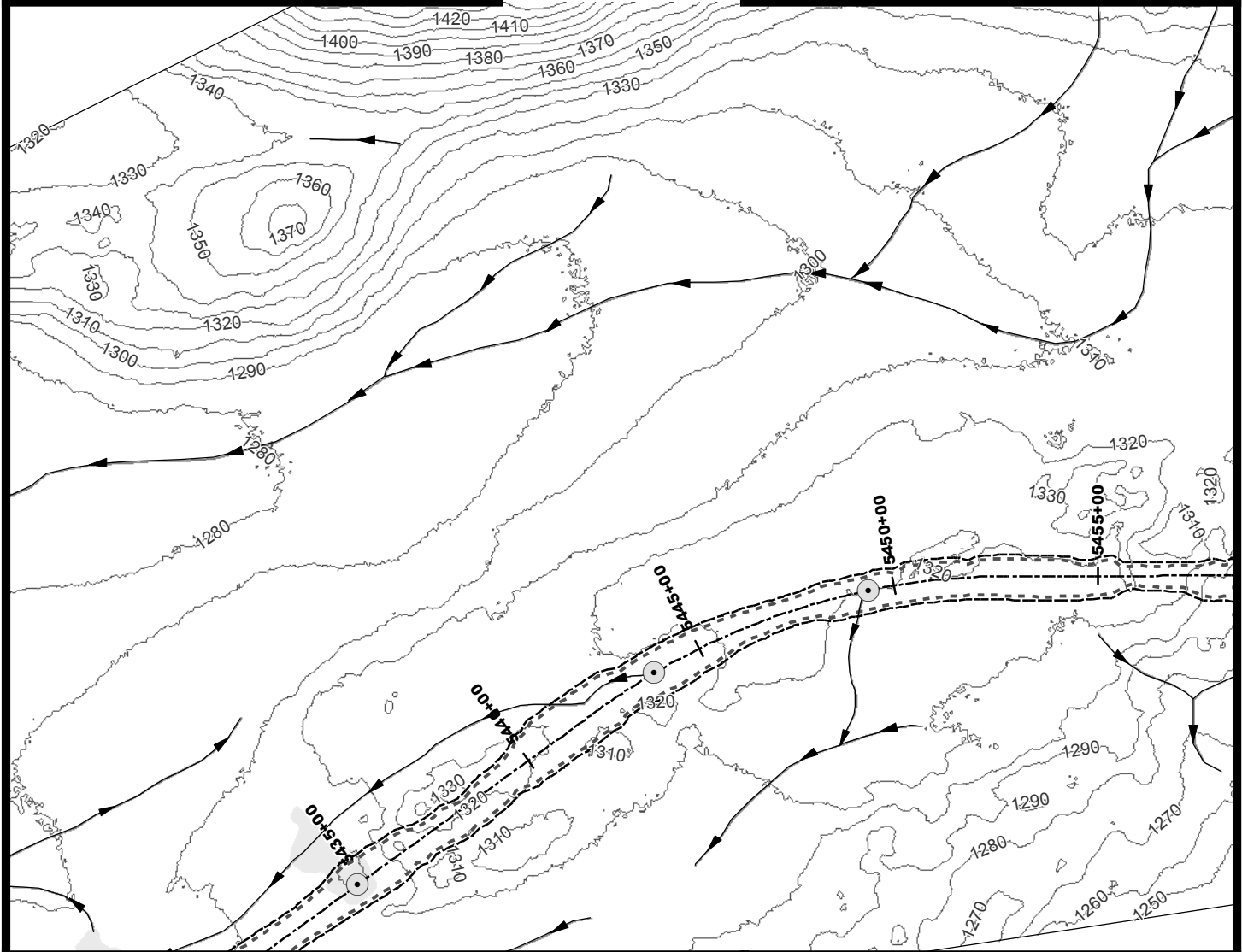
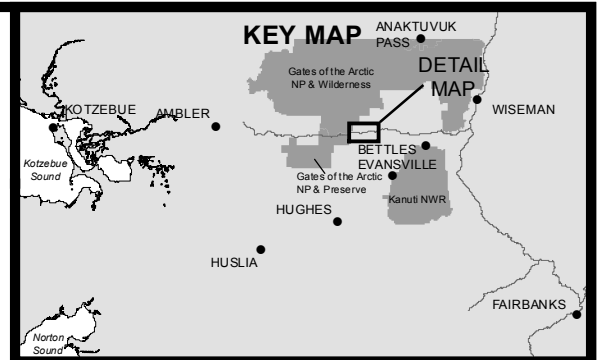
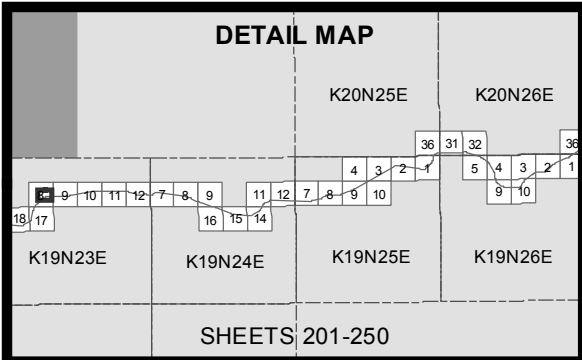
PROJECT: Ambler Mining District
Industrial Access Project

LOCATION: Ambler Mining District


WATERBODY: Kobuk / Koyukuk / Alatna Rivers

DATE: 4/20/2016

MAP SET 1: 201 of 422



- 10' Contours
- ▶ Stream
- Minor Culvert
- Wetland
- Water
- - - Daylight Limits
- Temporary Impacts



ACOE PERMIT: POA-2013-396

PLAN VIEW MAPS

APPLICANT: Alaska Industrial Development and Export Authority (AIDEA)

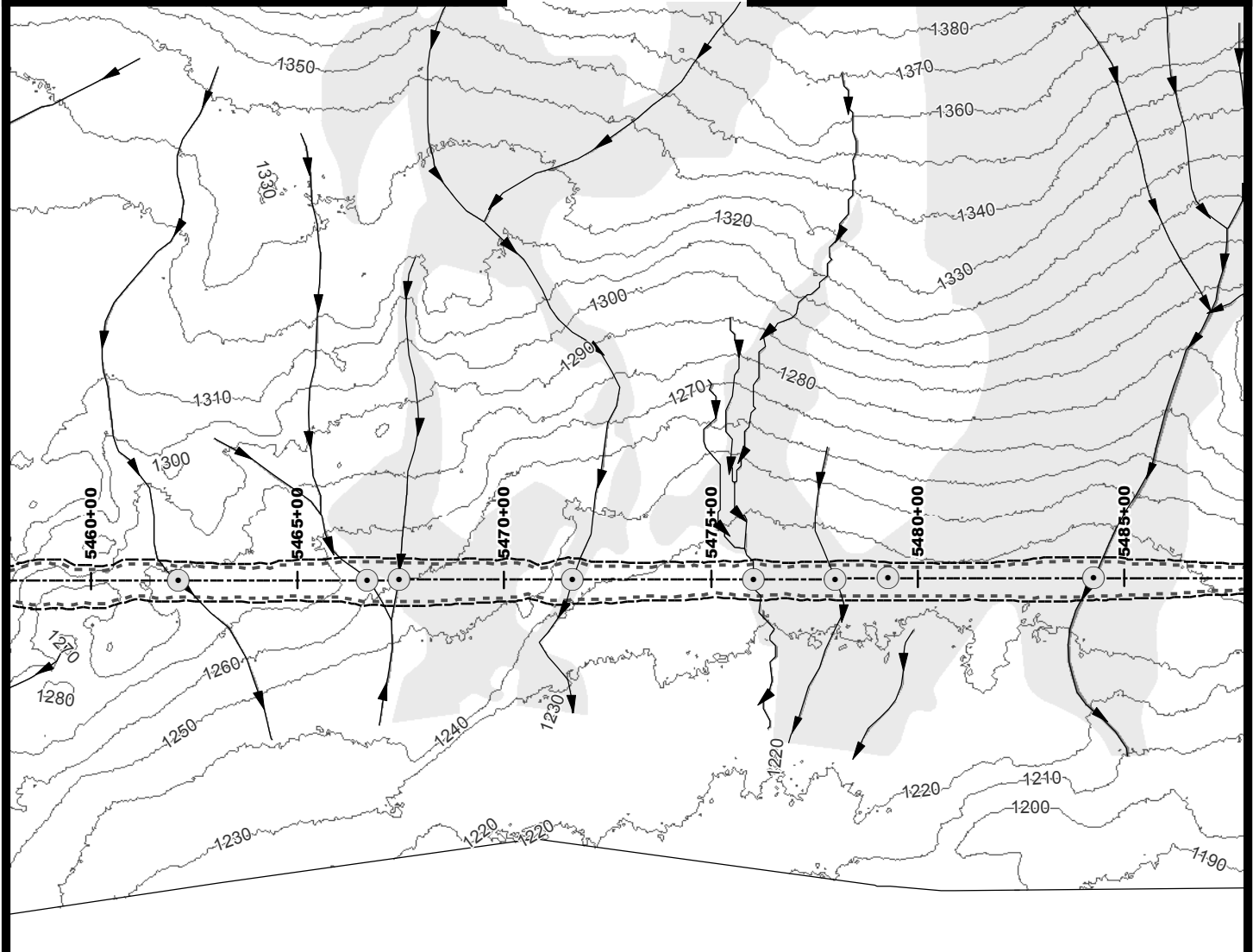
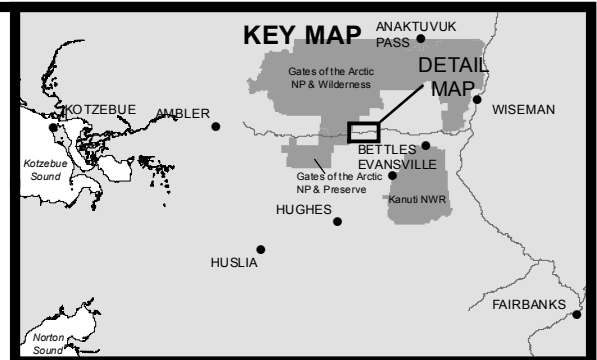
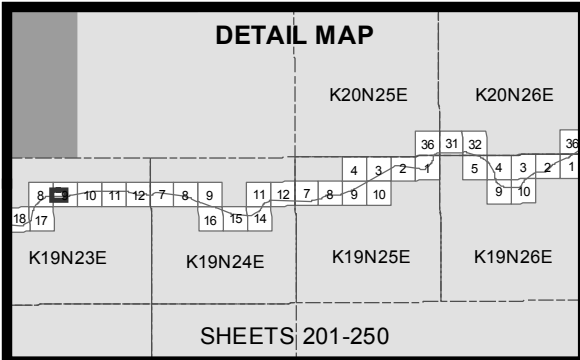
PROJECT: Ambler Mining District Industrial Access Project

LOCATION: Ambler Mining District

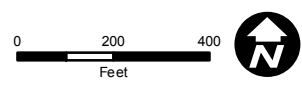
WATERBODY: Kobuk / Koyukuk / Alatna Rivers

DATE: 4/20/2016

MAP SET 1: 202 of 422



- 10' Contours
- Stream
- Minor Culvert
- Wetland
- Water
- - - Daylight Limits
- ▭ Temporary Impacts



ACOE PERMIT: POA-2013-396

PLAN VIEW MAPS

APPLICANT: Alaska Industrial Development and Export Authority (AIDEA)

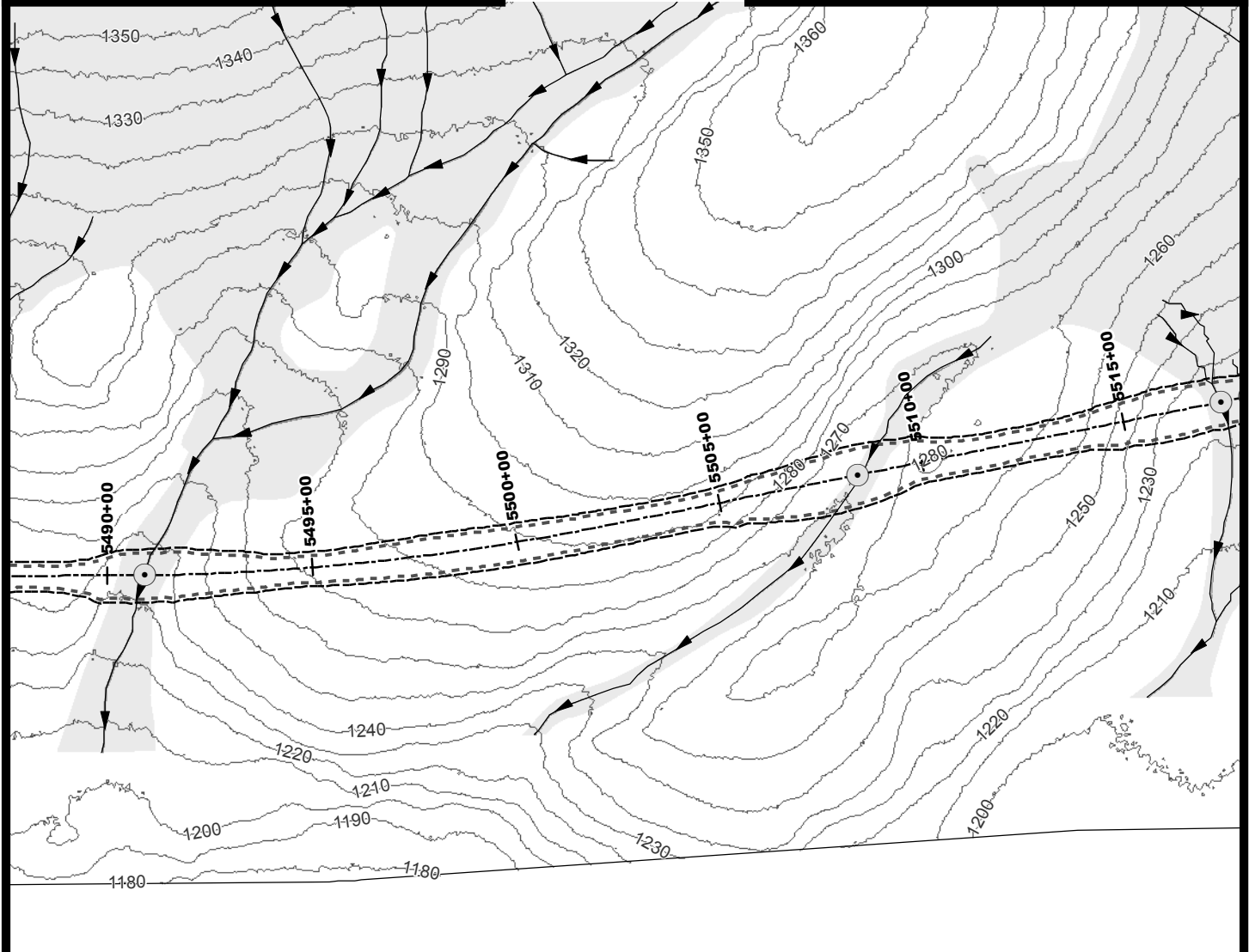
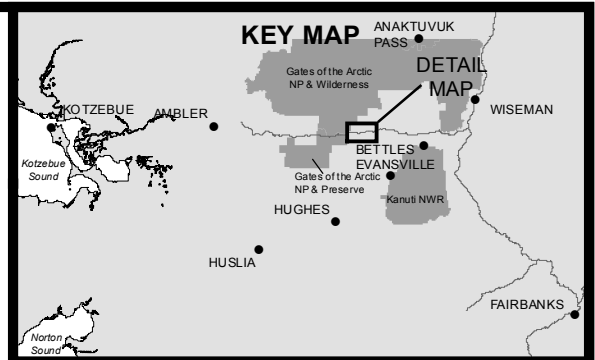
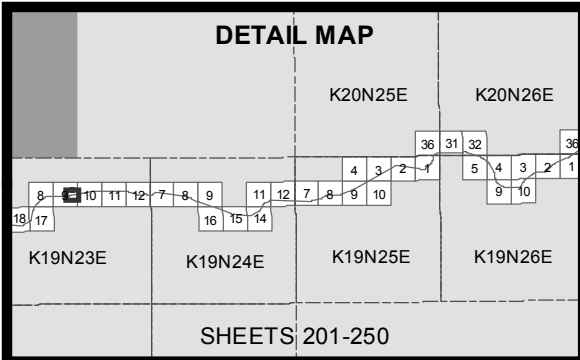
PROJECT: Ambler Mining District Industrial Access Project

LOCATION: Ambler Mining District

WATERBODY: Kobuk / Koyukuk / Alatna Rivers

DATE: 4/20/2016

MAP SET 1: 203 of 422



- 10' Contours
- ▶ Stream
- Minor Culvert
- Wetland
- Water
- - - Daylight Limits
- Temporary Impacts

0 200 400
Feet



ACOE PERMIT: POA-2013-396

PLAN VIEW MAPS

APPLICANT: Alaska Industrial Development
and Export Authority (AIDEA)

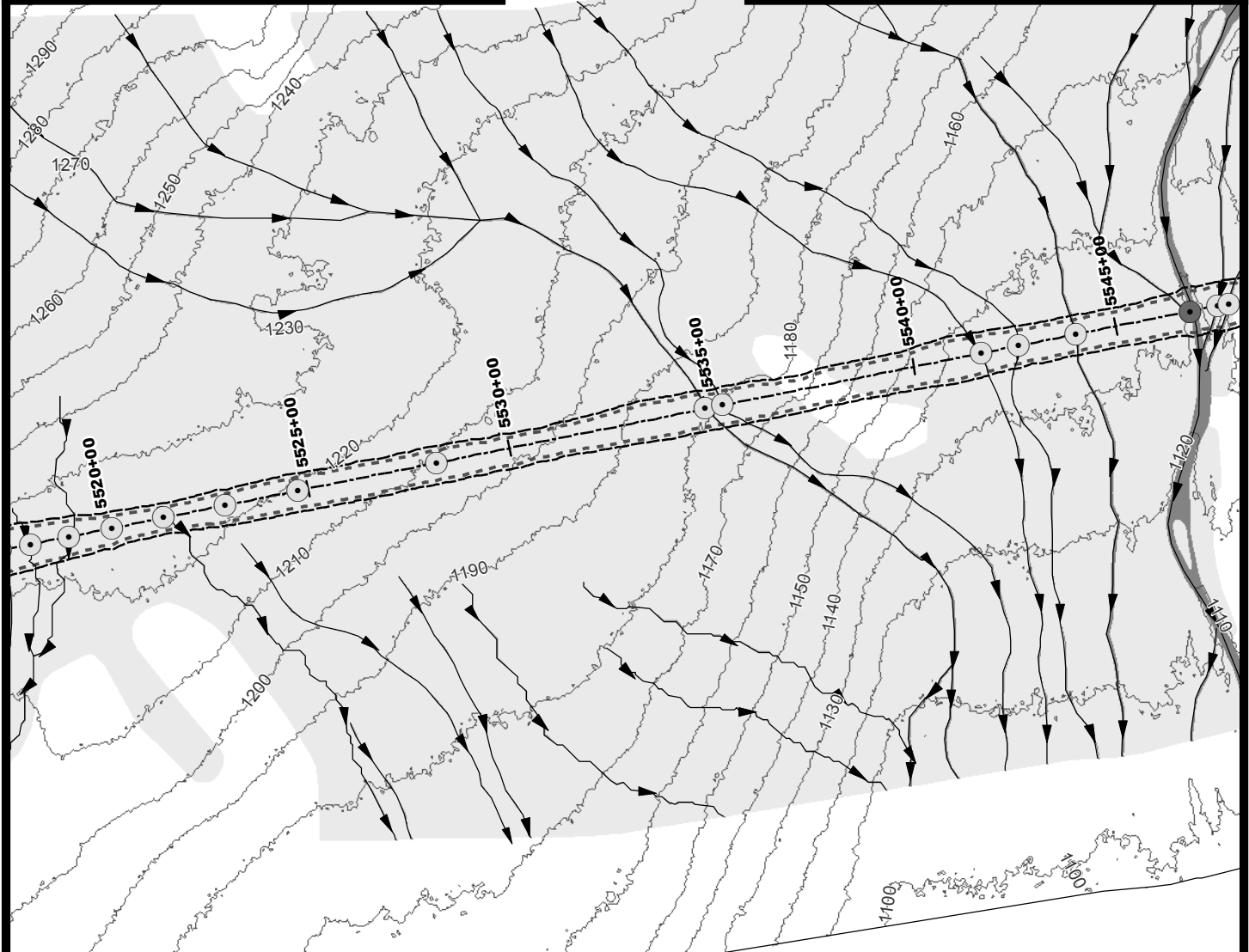
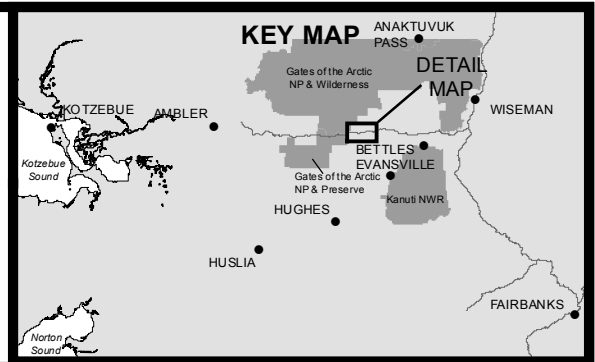
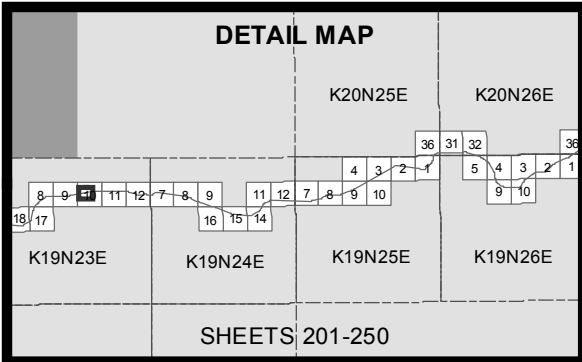
PROJECT: Ambler Mining District
Industrial Access Project

LOCATION: Ambler Mining District

WATERBODY: Kobuk / Koyukuk / Alatna Rivers

DATE: 4/20/2016

MAP SET 1: 204 of 422



- 10' Contours
- ▶ Stream
- Minor Culvert
- Major Culvert
- Wetland
- Water
- Daylight Limits
- Temporary Impacts

0 200 400
Feet



ACOE PERMIT: POA-2013-396

PLAN VIEW MAPS

APPLICANT: Alaska Industrial Development
and Export Authority (AIDEA)

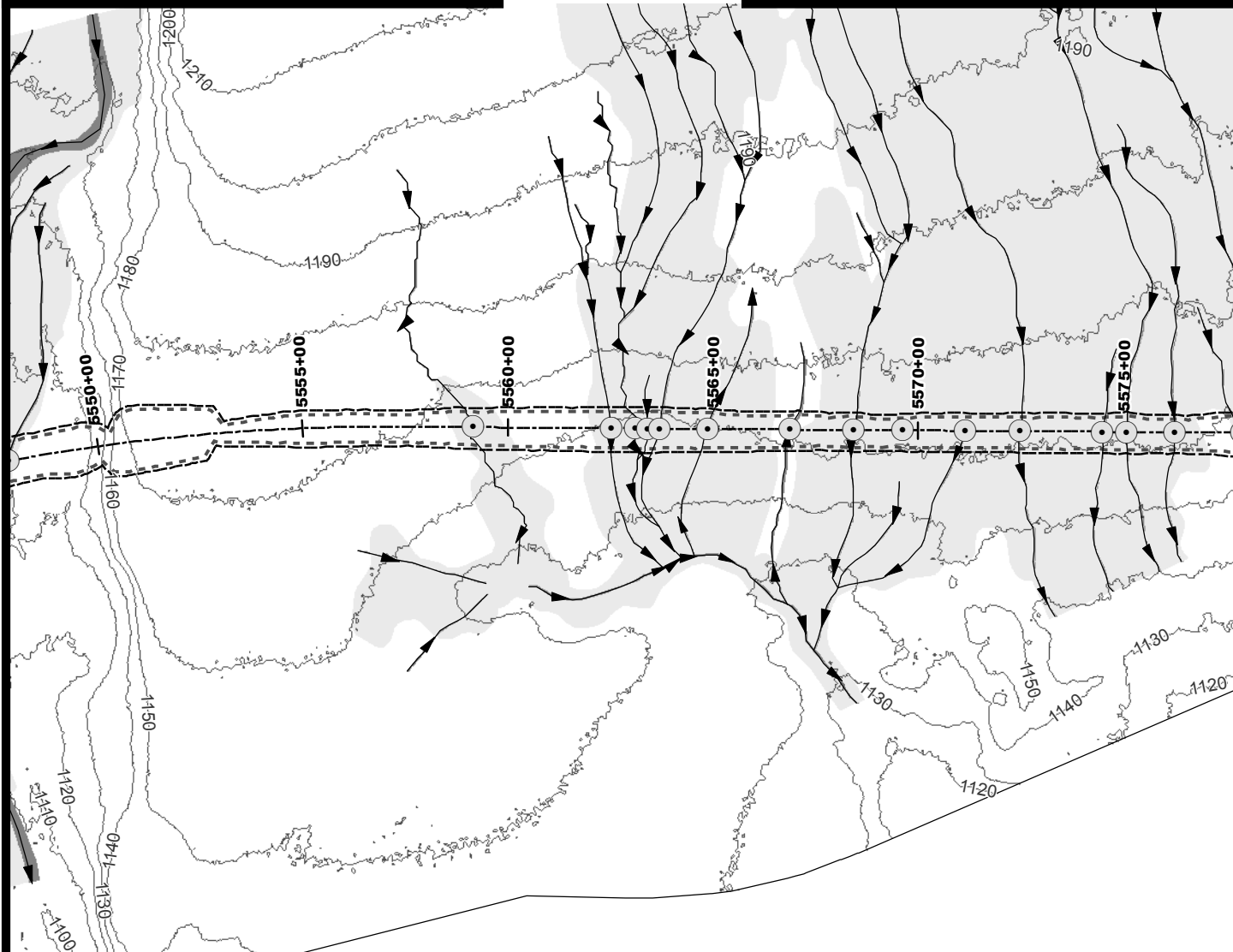
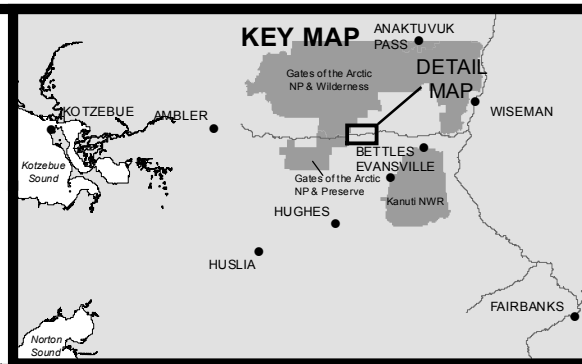
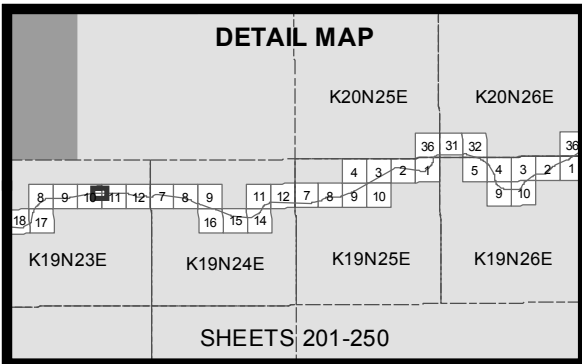
PROJECT: Ambler Mining District
Industrial Access Project

LOCATION: Ambler Mining District

WATERBODY: Kobuk / Koyukuk / Alatna Rivers

DATE: 4/20/2016

MAP SET 1: 205 of 422



- 10' Contours
- ▶ Stream
- Minor Culvert
- Wetland
- Water
- - - Daylight Limits
- Temporary Impacts

0 200 400
Feet



ACOE PERMIT: POA-2013-396

PLAN VIEW MAPS

APPLICANT: Alaska Industrial Development
and Export Authority (AIDEA)

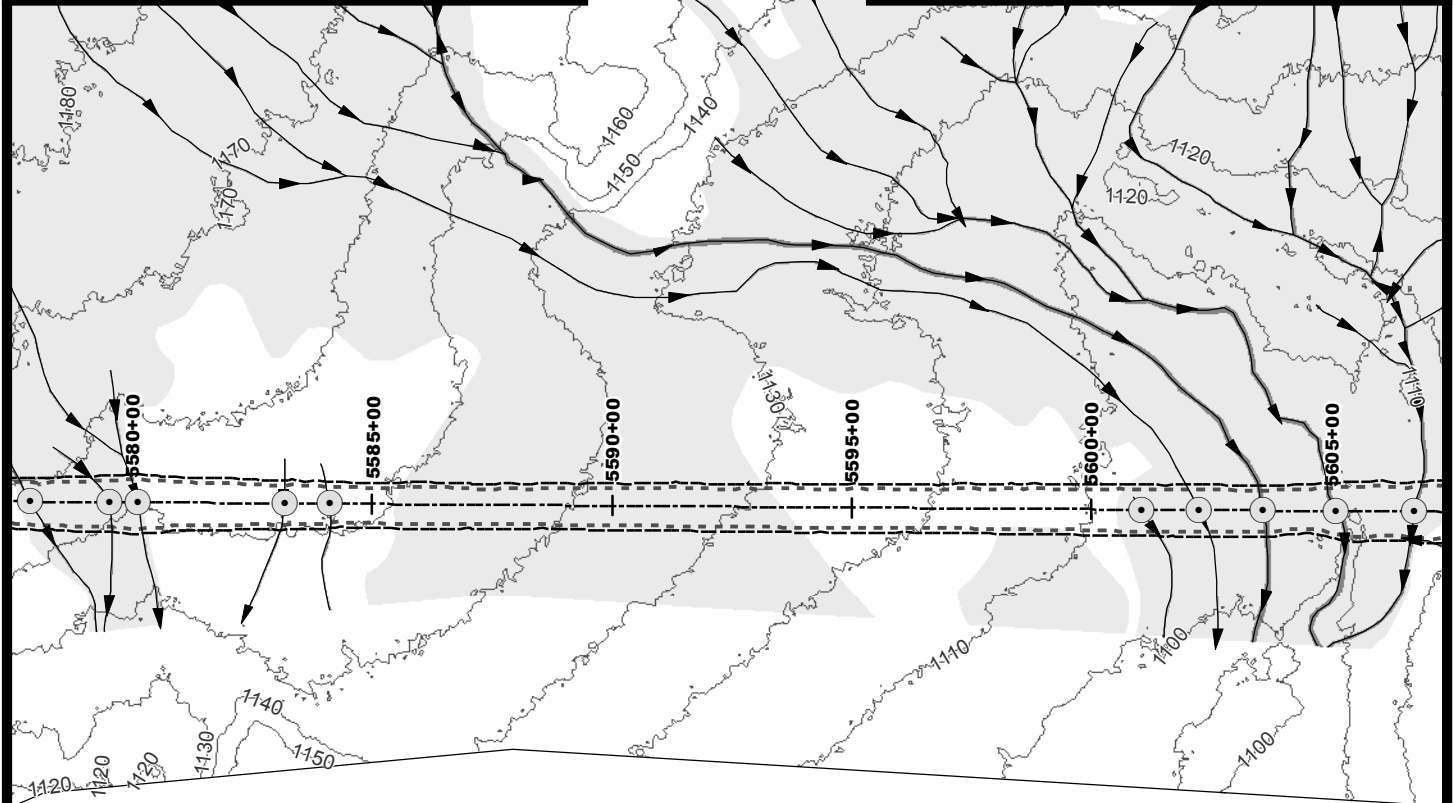
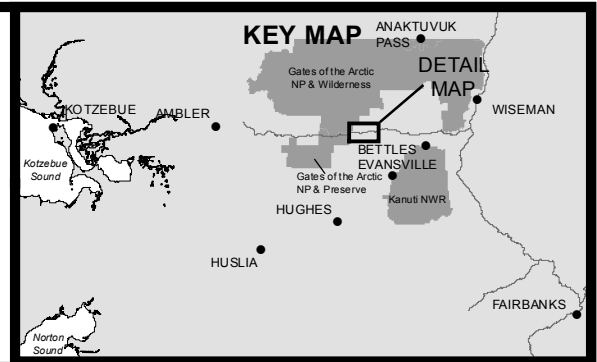
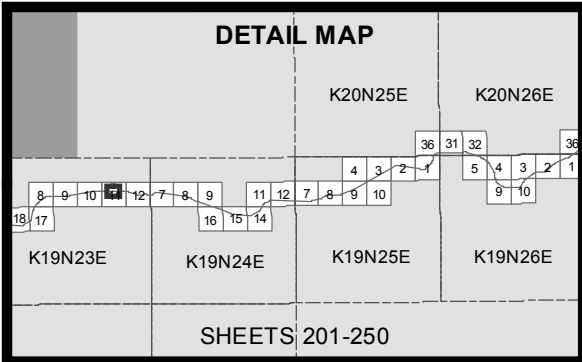
PROJECT: Ambler Mining District
Industrial Access Project

LOCATION: Ambler Mining District

WATERBODY: Kobuk / Koyukuk / Alatna Rivers

DATE: 4/20/2016

MAP SET 1: 206 of 422



- 10' Contours
- ▶ Stream
- Minor Culvert
- Wetland
- Water
- Daylight Limits
- Temporary Impacts

0 200 400
Feet



ACOE PERMIT: POA-2013-396

PLAN VIEW MAPS

APPLICANT: Alaska Industrial Development
and Export Authority (AIDEA)

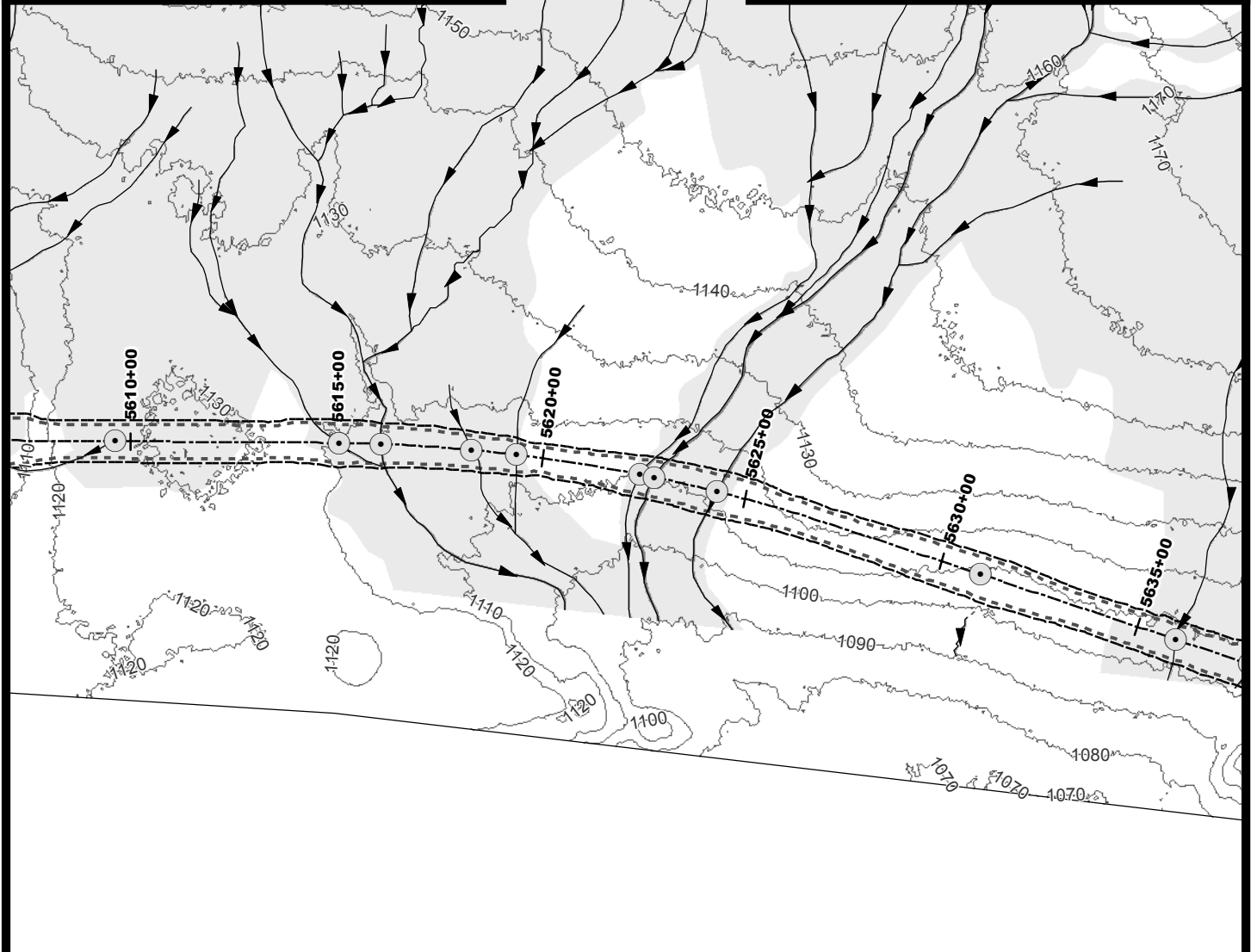
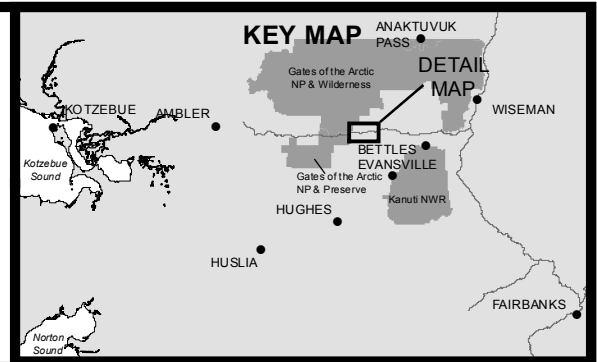
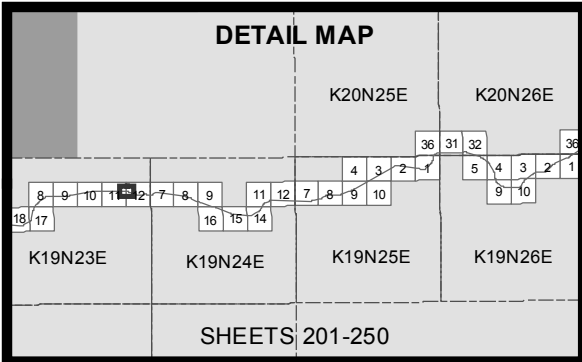
PROJECT: Ambler Mining District
Industrial Access Project

LOCATION: Ambler Mining District

WATERBODY: Kobuk / Koyukuk / Alatna Rivers

DATE: 4/20/2016

MAP SET 1: 207 of 422



- 10' Contours
- ▶ Stream
- Minor Culvert
- Wetland
- Water
- Daylight Limits
- Temporary Impacts

0 200 400
Feet



ACOE PERMIT: POA-2013-396

PLAN VIEW MAPS

APPLICANT: Alaska Industrial Development
and Export Authority (AIDEA)

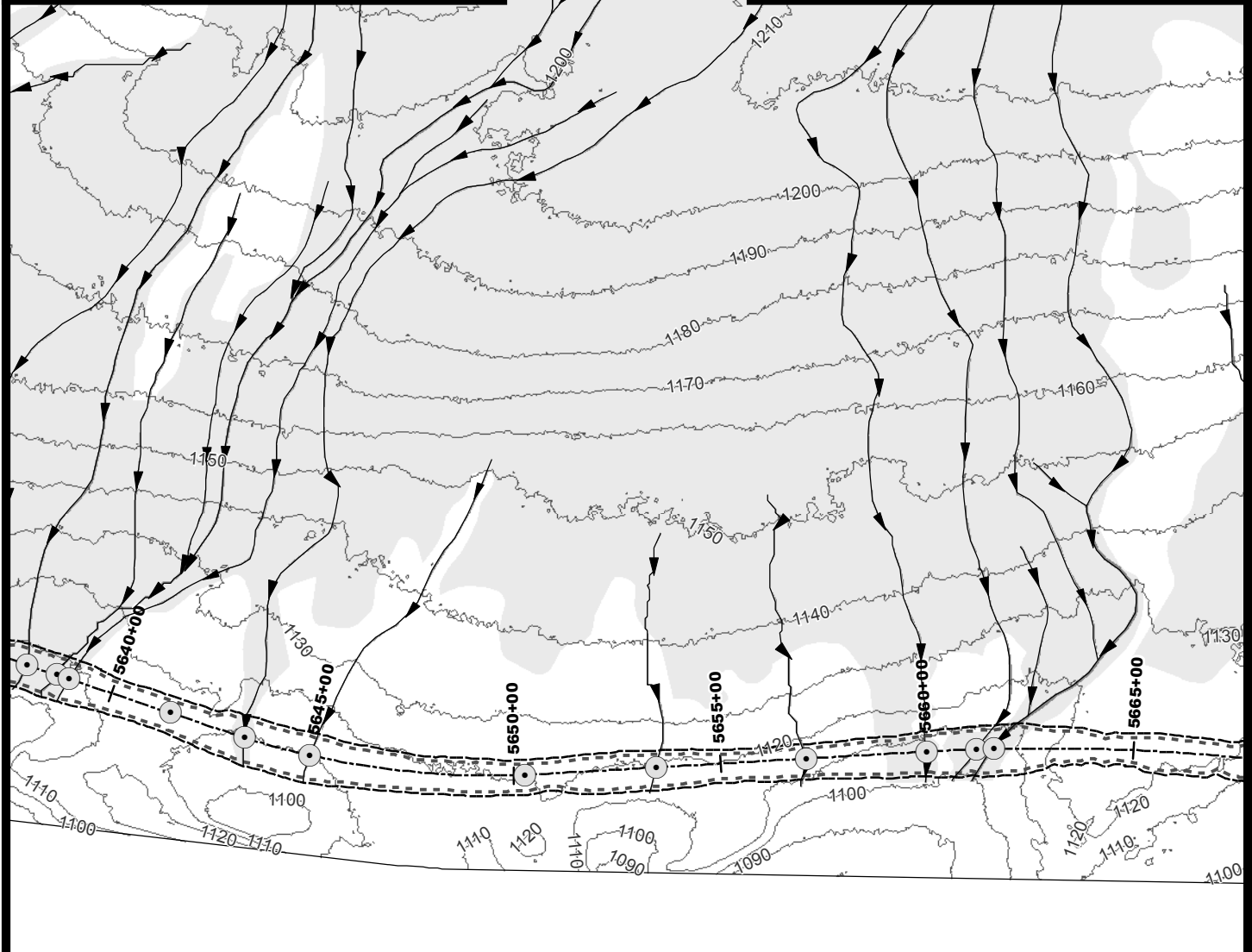
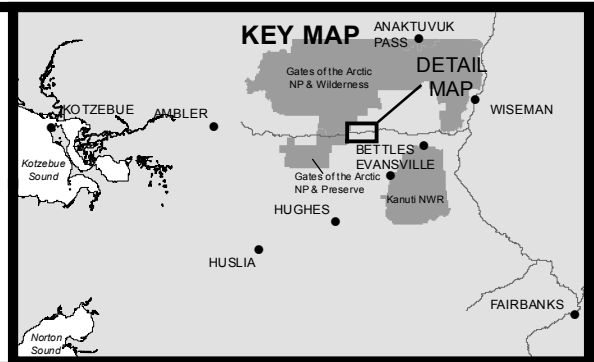
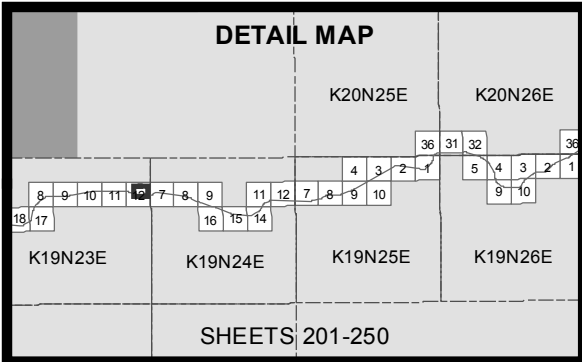
PROJECT: Ambler Mining District
Industrial Access Project

LOCATION: Ambler Mining District

WATERBODY: Kobuk / Koyukuk / Alatna Rivers

DATE: 4/20/2016

MAP SET 1: 208 of 422



- 10' Contours
- ▶ Stream
- Minor Culvert
- Wetland
- Water
- - - Daylight Limits
- Temporary Impacts

0 200 400
Feet



ACOE PERMIT: POA-2013-396

PLAN VIEW MAPS

APPLICANT: Alaska Industrial Development
and Export Authority (AIDEA)

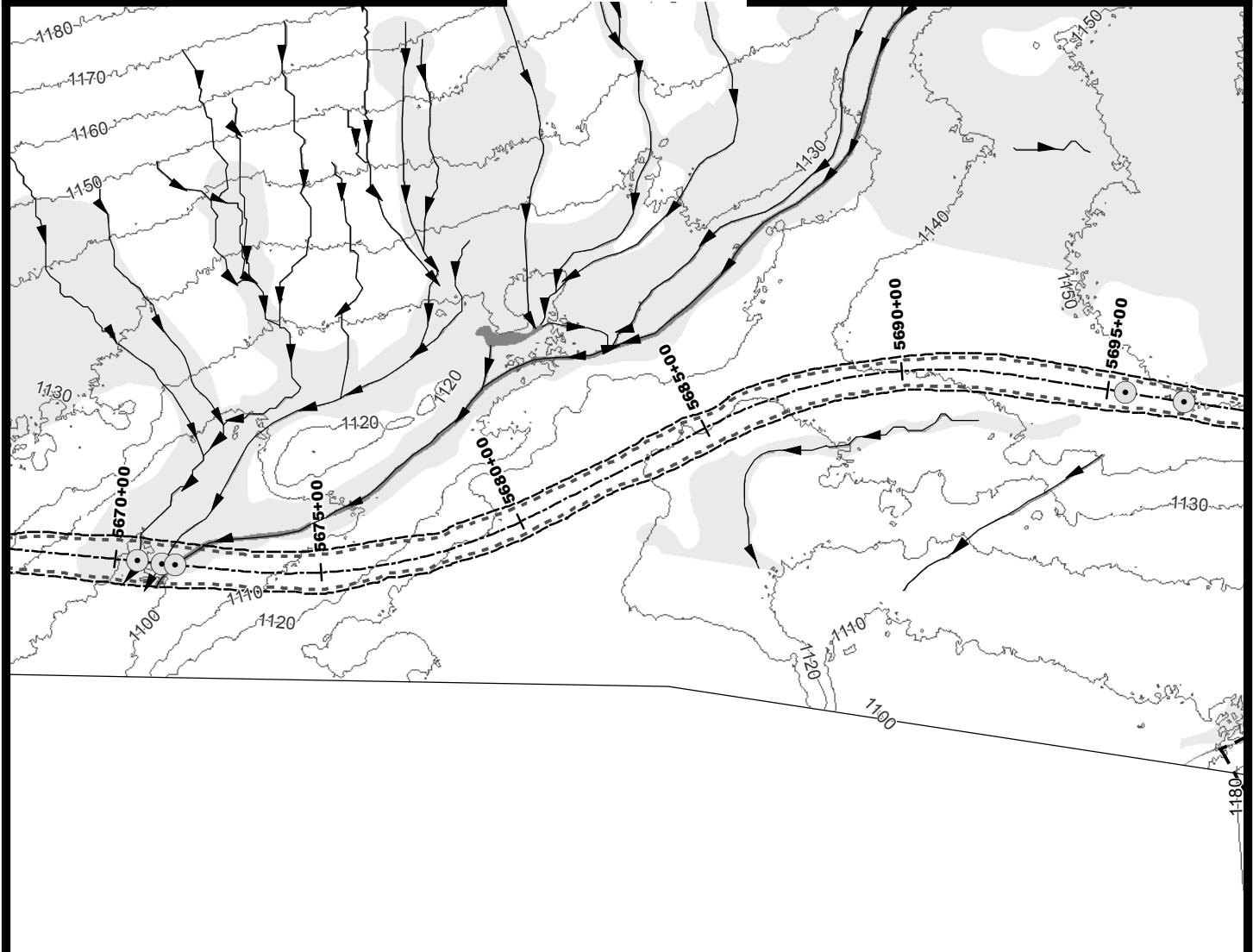
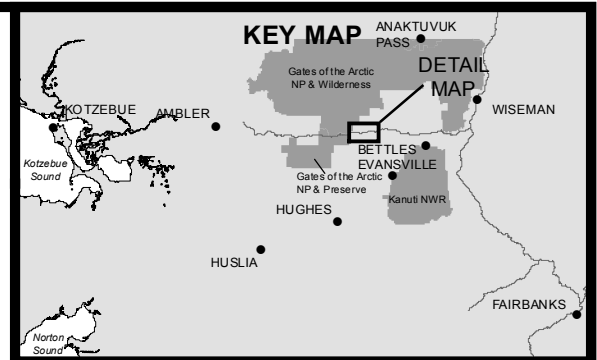
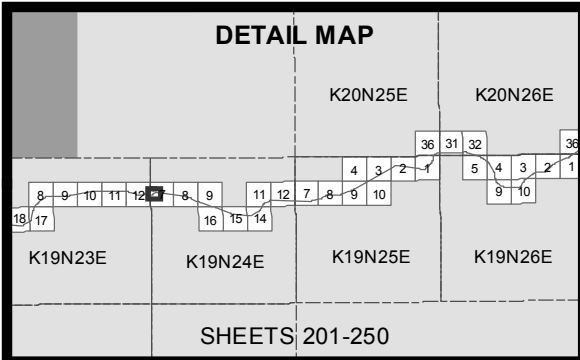
PROJECT: Ambler Mining District
Industrial Access Project

LOCATION: Ambler Mining District

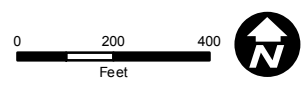
WATERBODY: Kobuk / Koyukuk / Alatna Rivers

DATE: 4/20/2016

MAP SET 1: 209 of 422



- 10' Contours
- ▶ Stream
- Minor Culvert
- Wetland
- Water
- - - Daylight Limits
- ▭ Material Site
- - - Temporary Impacts



ACOE PERMIT: POA-2013-396

PLAN VIEW MAPS

APPLICANT: Alaska Industrial Development and Export Authority (AIDEA)

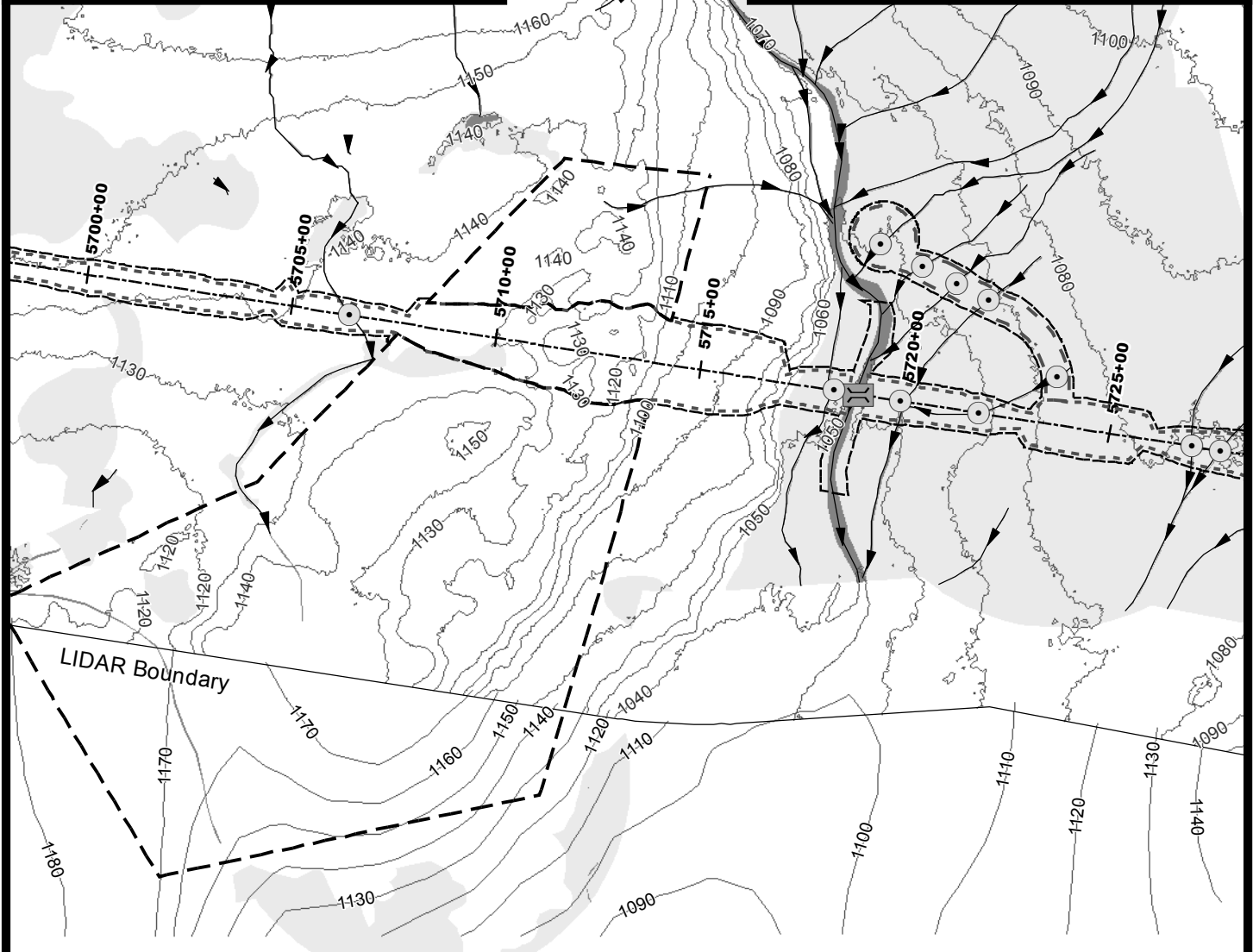
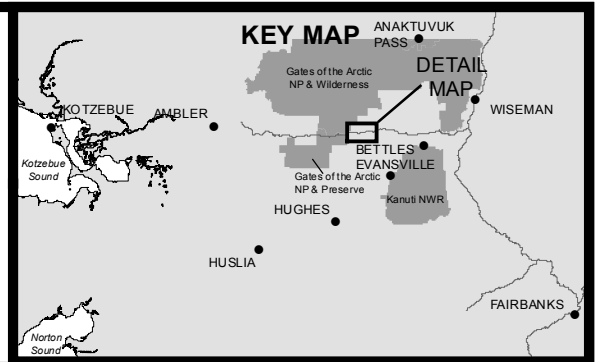
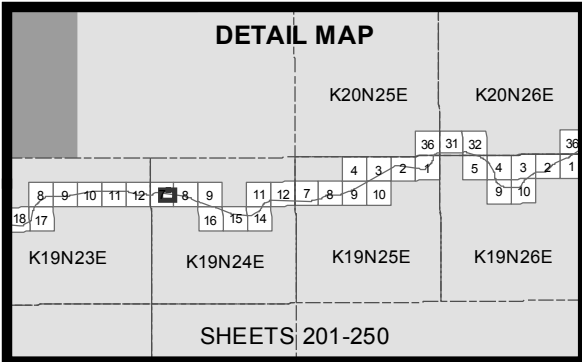
PROJECT: Ambler Mining District Industrial Access Project

LOCATION: Ambler Mining District

WATERBODY: Kobuk / Koyuk / Alatna Rivers

DATE: 4/20/2016

MAP SET 1: 210 of 422



- | | |
|-----------------|---------------------|
| — 10' Contours | ⋯ Daylight Limits |
| ▶ Stream | ▬ Access Road |
| ○ Minor Culvert | ▬ Material Site |
| ▬ Medium Bridge | ▬ Temporary Impacts |
| ■ Wetland | |
| ■ Water | |

0 200 400
Feet



ACOE PERMIT: POA-2013-396

PLAN VIEW MAPS

APPLICANT: Alaska Industrial Development and Export Authority (AIDEA)

PROJECT: Ambler Mining District Industrial Access Project

LOCATION: Ambler Mining District

WATERBODY: Kobuk / Koyukuk / Alatna Rivers

DATE: 4/20/2016

MAP SET 1: 211 of 422

DETAIL MAP

K20N25E K20N26E

K19N23E K19N24E K19N25E K19N26E

SHEETS 201-250

KEY MAP

KOTZEBUE AMBLER ANAKTUVUK PASS WISEMAN

Kotzebue Sound

BETTLES EVANSVILLE

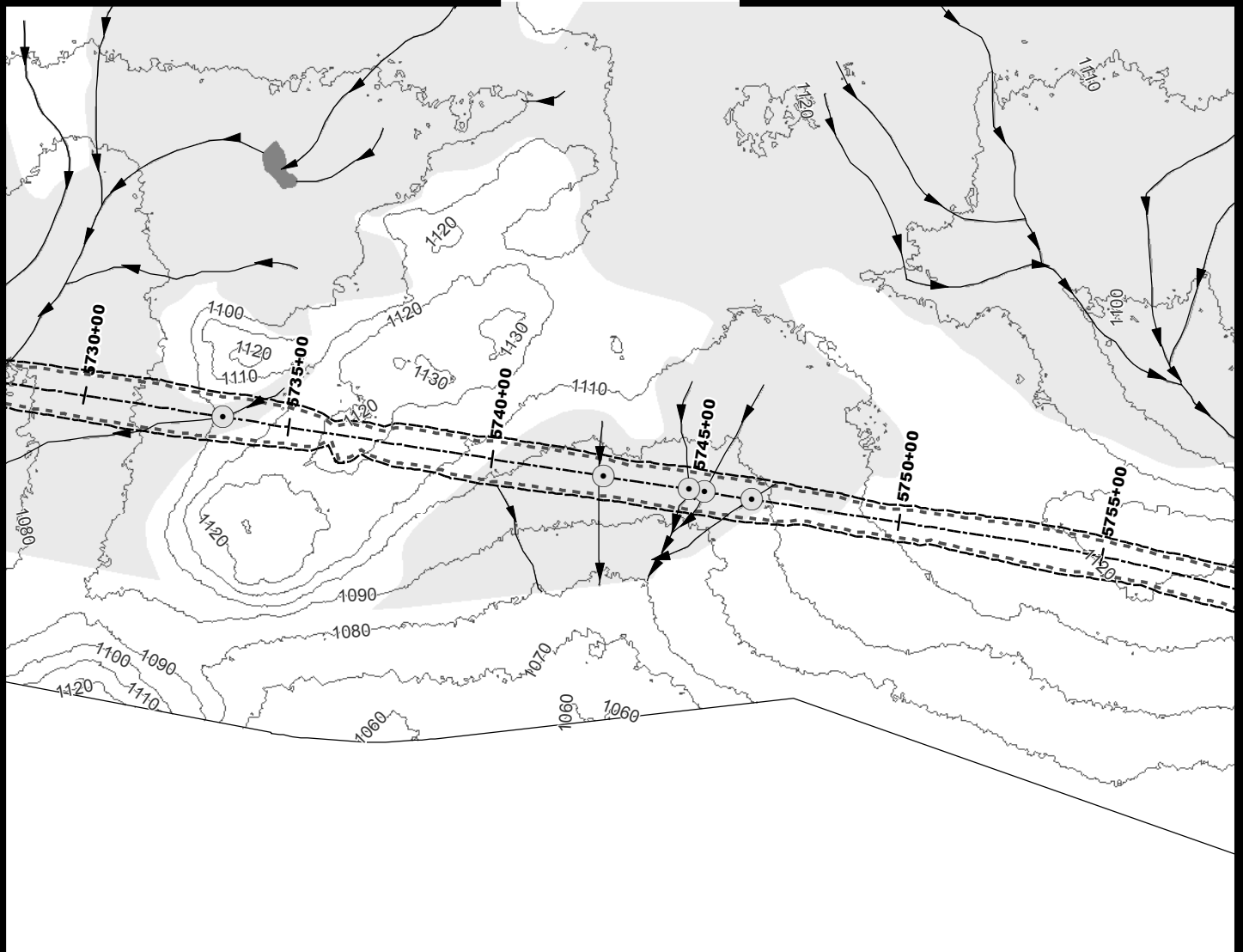
Gates of the Arctic NP & Wilderness Kanuti NWR








HUGHES HUSLIA

Norton Sound


FAIRBANKS

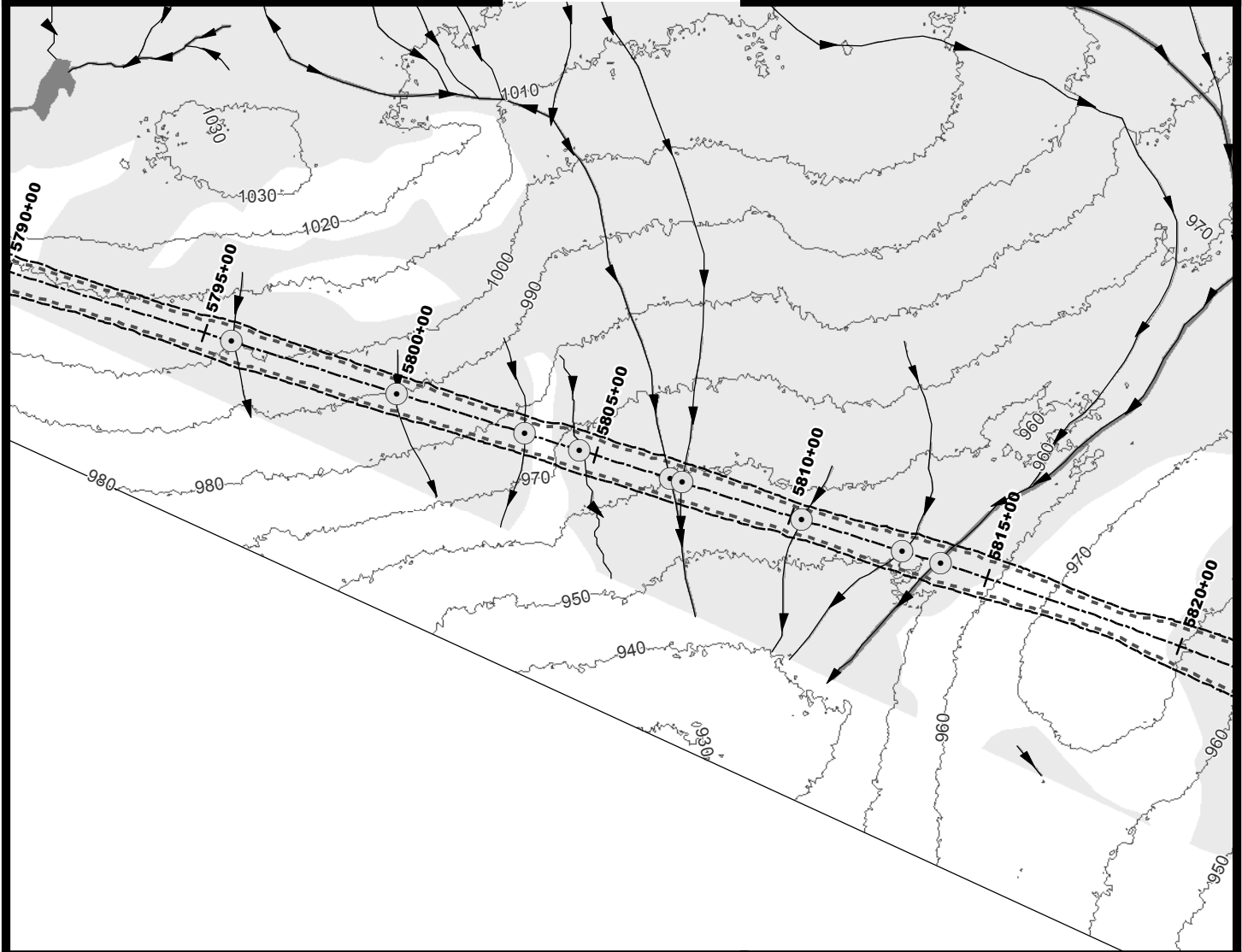
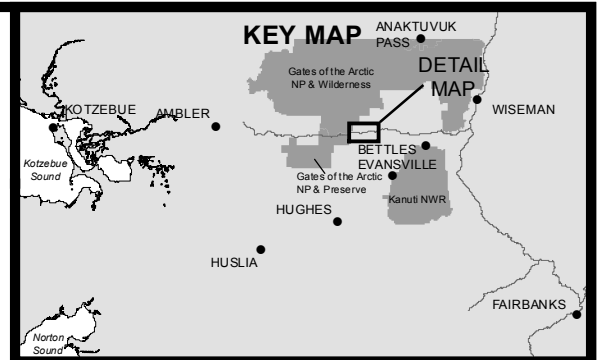
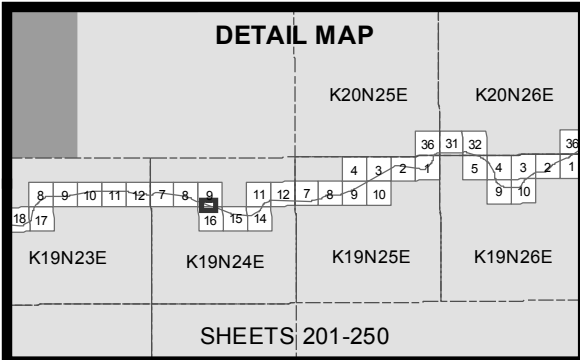
DETAIL MAP




-  10' Contours
  Temporary Impacts
-  Stream
  Minor Culvert
-  Wetland
  Water
-  Daylight Limits

MAP SET 1: 212 of 422





- 10' Contours
- Stream
- Minor Culvert
- Wetland
- Water
- Daylight Limits
- Temporary Impacts



ACOE PERMIT: POA-2013-396

PLAN VIEW MAPS

APPLICANT: Alaska Industrial Development and Export Authority (AIDEA)

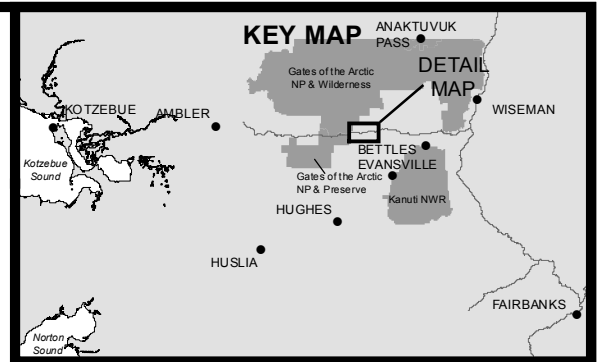
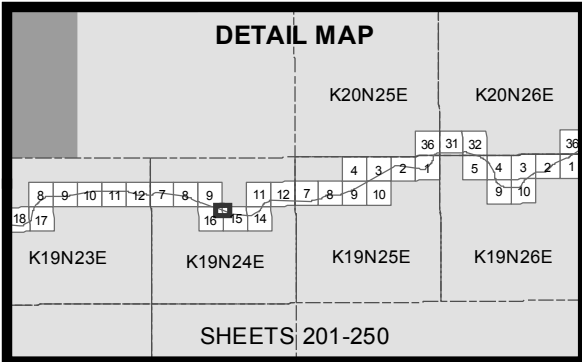
PROJECT: Ambler Mining District Industrial Access Project

LOCATION: Ambler Mining District

WATERBODY: Kobuk / Koyukuk / Alatna Rivers

DATE: 4/20/2016

MAP SET 1: 214 of 422



- 10' Contours
- Stream
- Minor Culvert
- Wetland
- Water
- Daylight Limits
- Temporary Impacts

0 200 400
Feet



ACOE PERMIT: POA-2013-396

PLAN VIEW MAPS

APPLICANT: Alaska Industrial Development
and Export Authority (AIDEA)

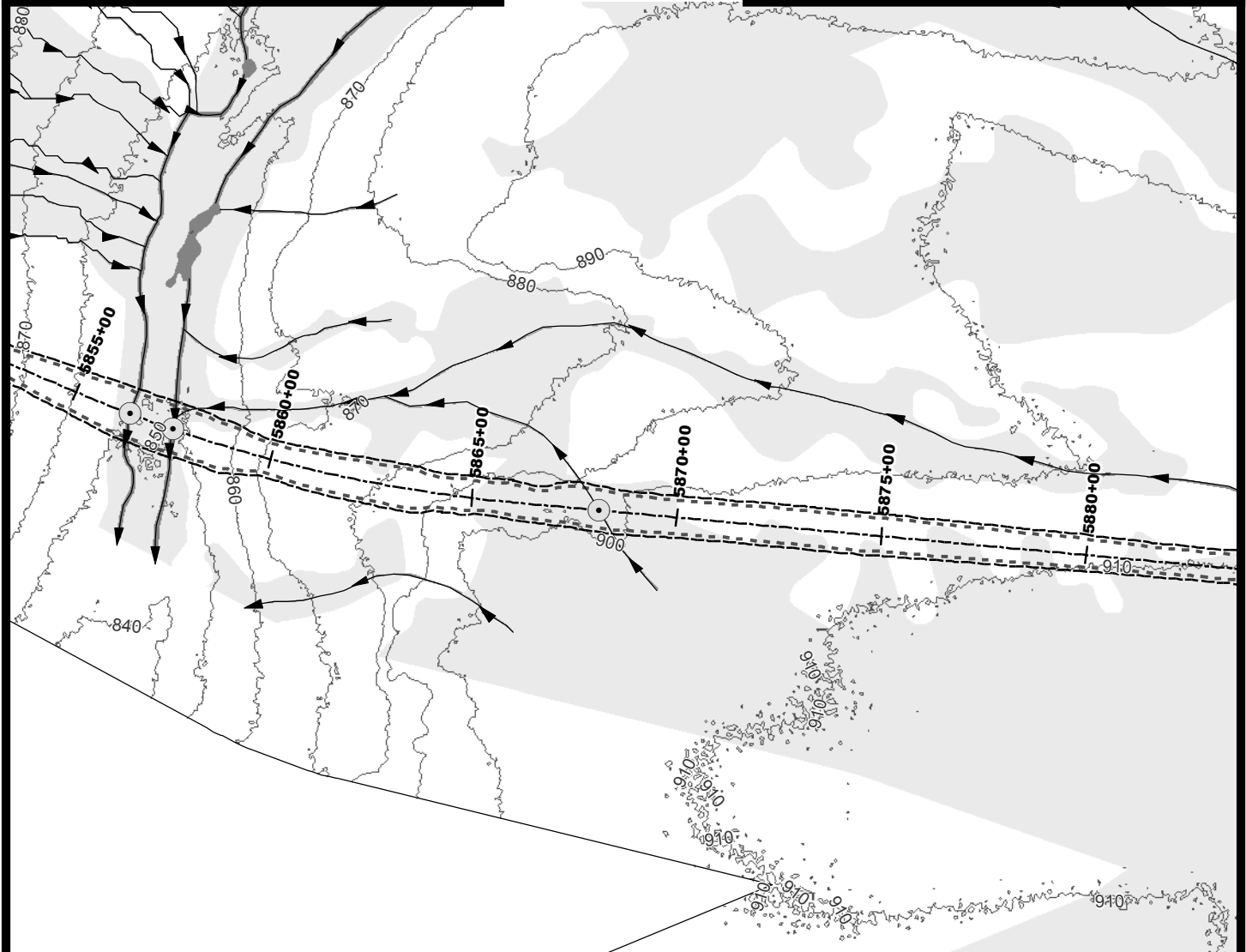
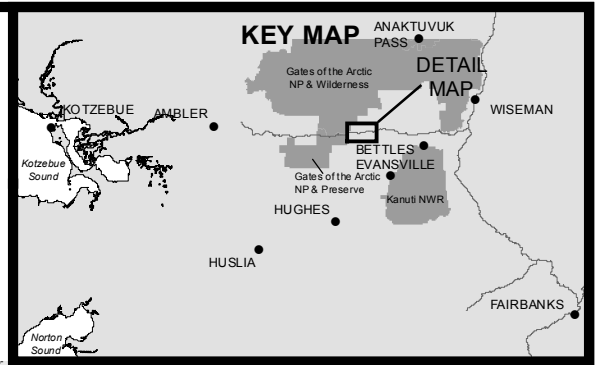
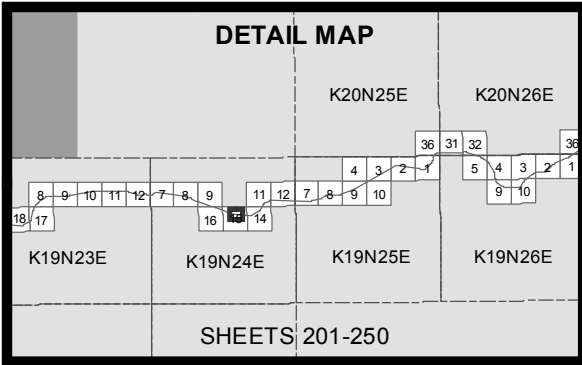
PROJECT: Ambler Mining District
Industrial Access Project

LOCATION: Ambler Mining District

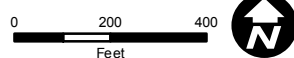
WATERBODY: Kobuk / Koyukuk / Alatna Rivers

DATE: 4/20/2016

MAP SET 1: 215 of 422



- 10' Contours
- ▶ Stream
- Minor Culvert
- Wetland
- Water
- Daylight Limits
- Temporary Impacts



ACOE PERMIT: POA-2013-396

PLAN VIEW MAPS

APPLICANT: Alaska Industrial Development
and Export Authority (AIDEA)

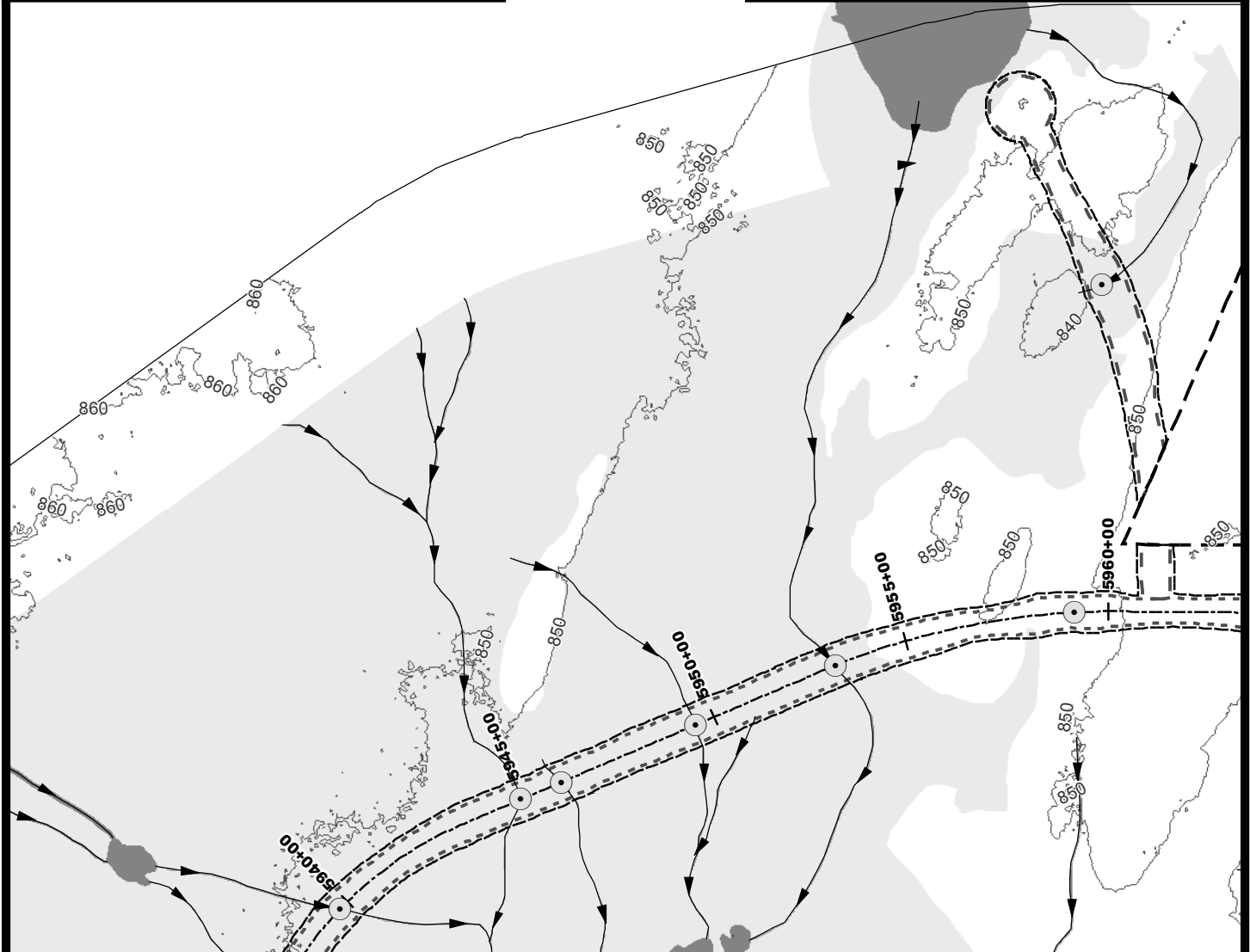
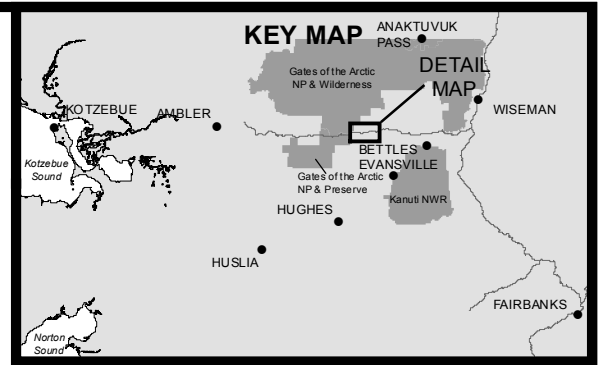
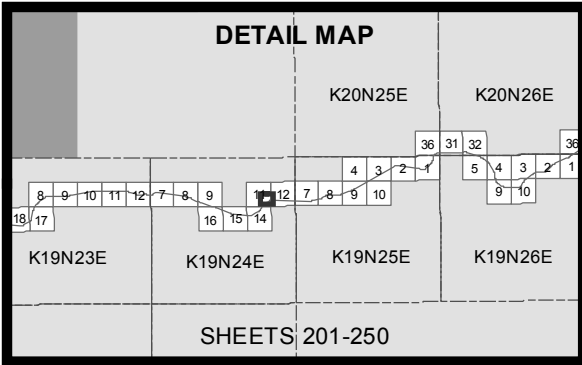
PROJECT: Ambler Mining District
Industrial Access Project

LOCATION: Ambler Mining District

WATERBODY: Kobuk / Koyukuk / Alatna Rivers

DATE: 4/20/2016

MAP SET 1: 216 of 422



- | | |
|-----------------|---------------------|
| — 10' Contours | — Access Road |
| ➤ Stream | — Material Site |
| ○ Minor Culvert | — Temporary Impacts |
| Wetland | |
| Water | |
| Daylight Limits | |

0 200 400
Feet



ACOE PERMIT: POA-2013-396

PLAN VIEW MAPS

APPLICANT: Alaska Industrial Development
and Export Authority (AIDEA)

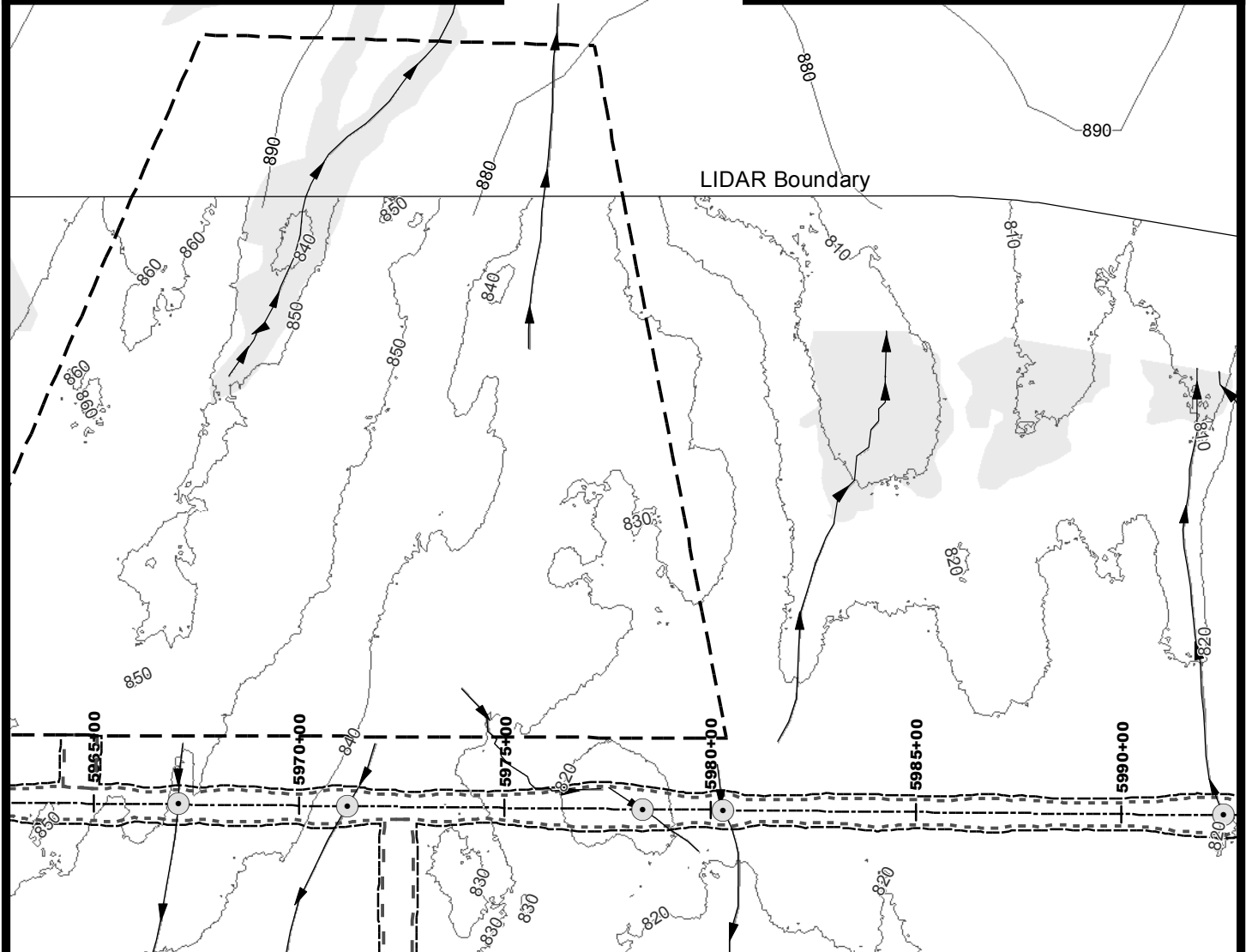
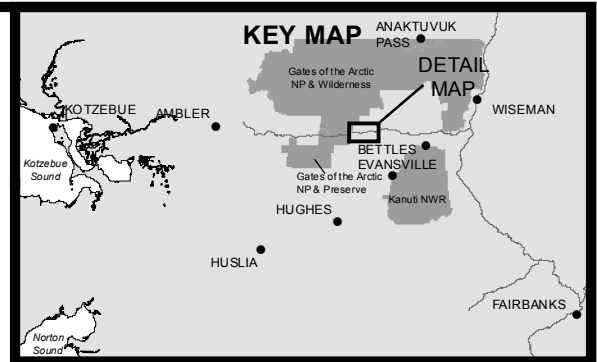
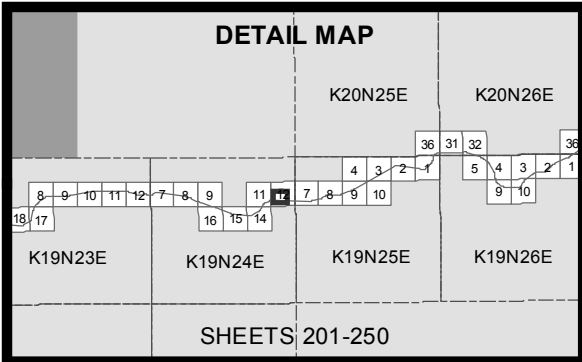
PROJECT: Ambler Mining District
Industrial Access Project

LOCATION: Ambler Mining District

WATERBODY: Kobuk / Koyukuk / Alatna Rivers

DATE: 4/20/2016

MAP SET 1: 219 of 422



- 10' Contours
- ▶ Stream
- Minor Culvert
- Wetland
- Water
- - - Daylight Limits
- ┌─┐ Access Road
- ┌─┐ Material Site
- ┌─┐ Temporary Impacts

0 200 400
Feet



ACOE PERMIT: POA-2013-396

PLAN VIEW MAPS

APPLICANT: Alaska Industrial Development and Export Authority (AIDEA)

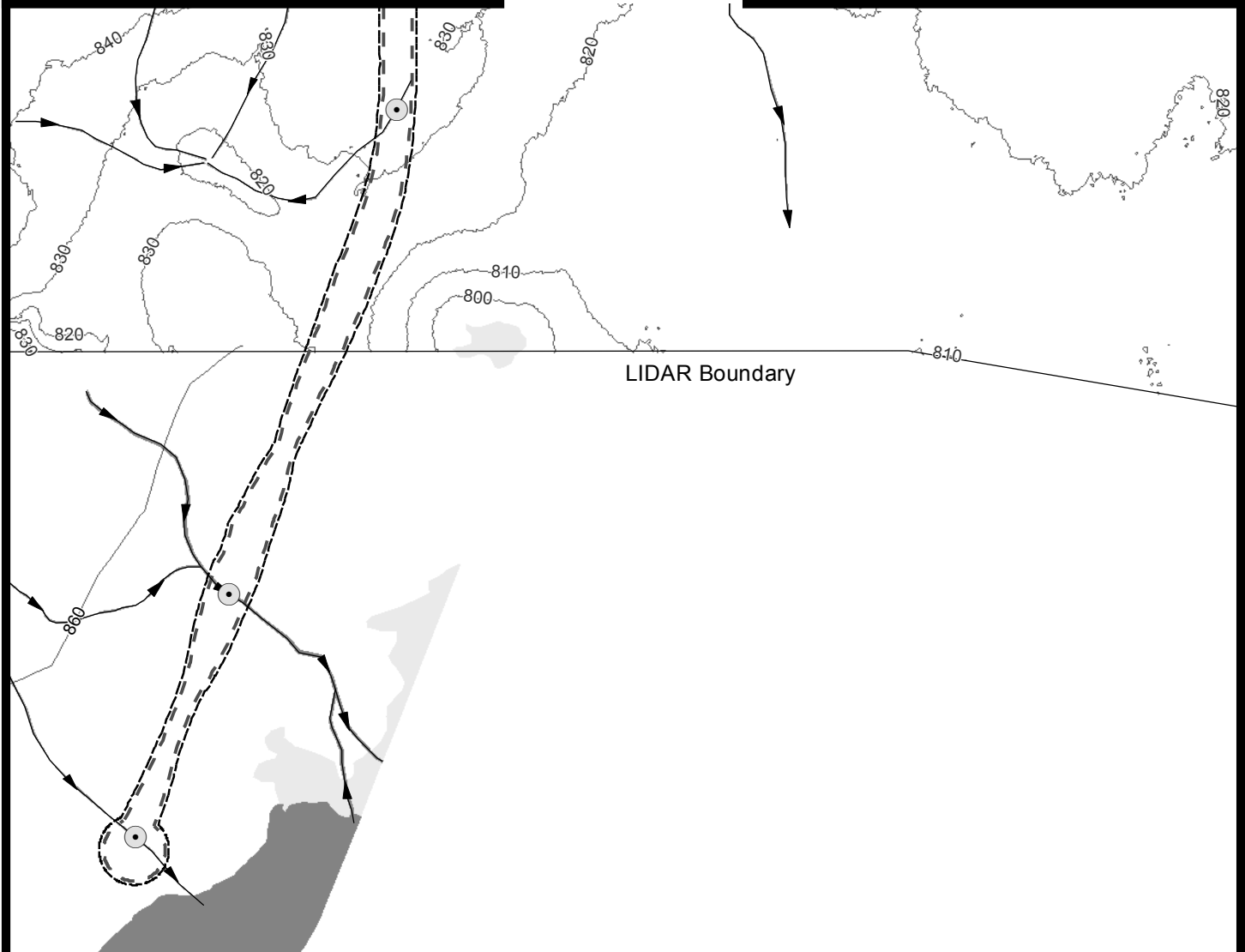
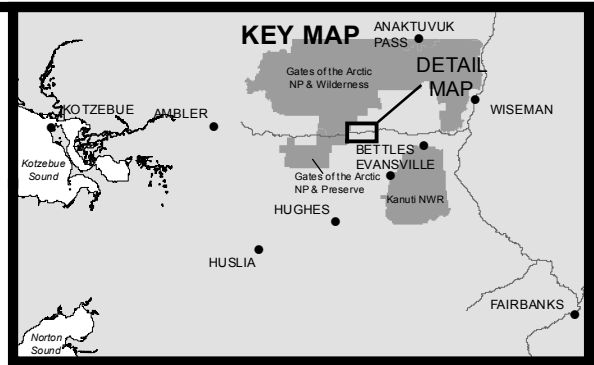
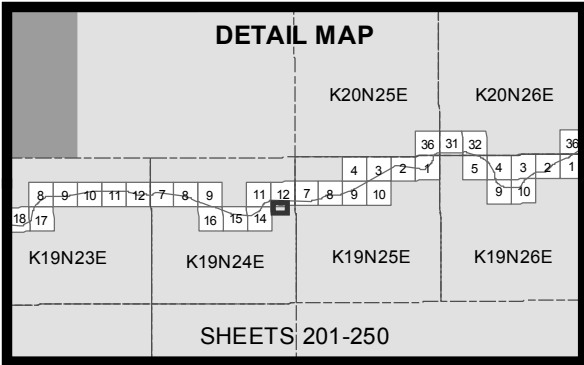
PROJECT: Ambler Mining District Industrial Access Project

LOCATION: Ambler Mining District

WATERBODY: Kobuk / Koyukuk / Alatna Rivers

DATE: 4/20/2016

MAP SET 1: 220 of 422



- 10' Contours
- ▶ Stream
- Minor Culvert
- Wetland
- Water
- Daylight Limits
- Access Road
- Temporary Impacts

0 200 400
Feet



ACOE PERMIT: POA-2013-396

PLAN VIEW MAPS

APPLICANT: Alaska Industrial Development
and Export Authority (AIDEA)

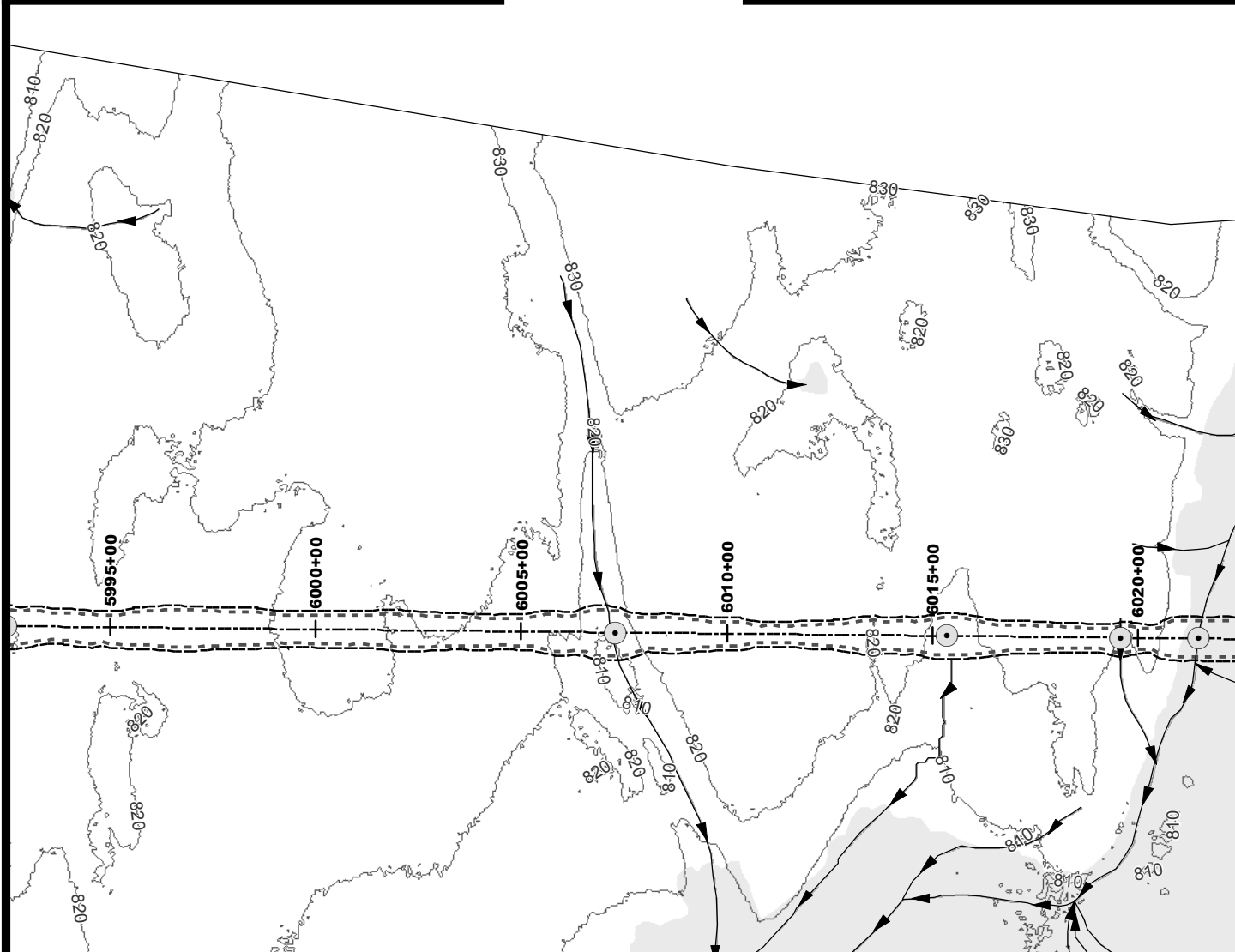
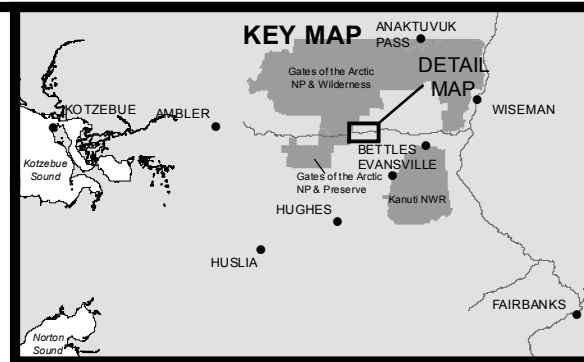
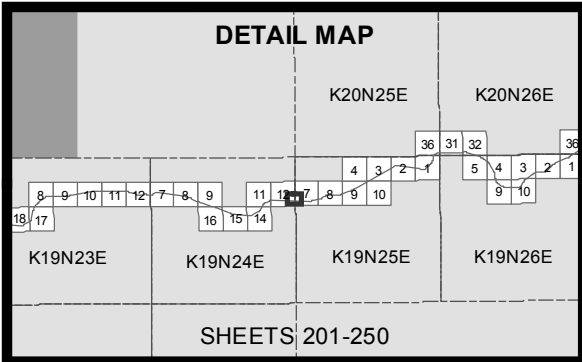
PROJECT: Ambler Mining District
Industrial Access Project

LOCATION: Ambler Mining District

WATERBODY: Kobuk / Koyukuk / Alatna Rivers

DATE: 4/20/2016

MAP SET 1: 221 of 422



- 10' Contours
- ▶ Stream
- Minor Culvert
- Wetland
- Water
- Daylight Limits
- Temporary Impacts

0 200 400
Feet



ACOE PERMIT: POA-2013-396

PLAN VIEW MAPS

APPLICANT: Alaska Industrial Development
and Export Authority (AIDEA)

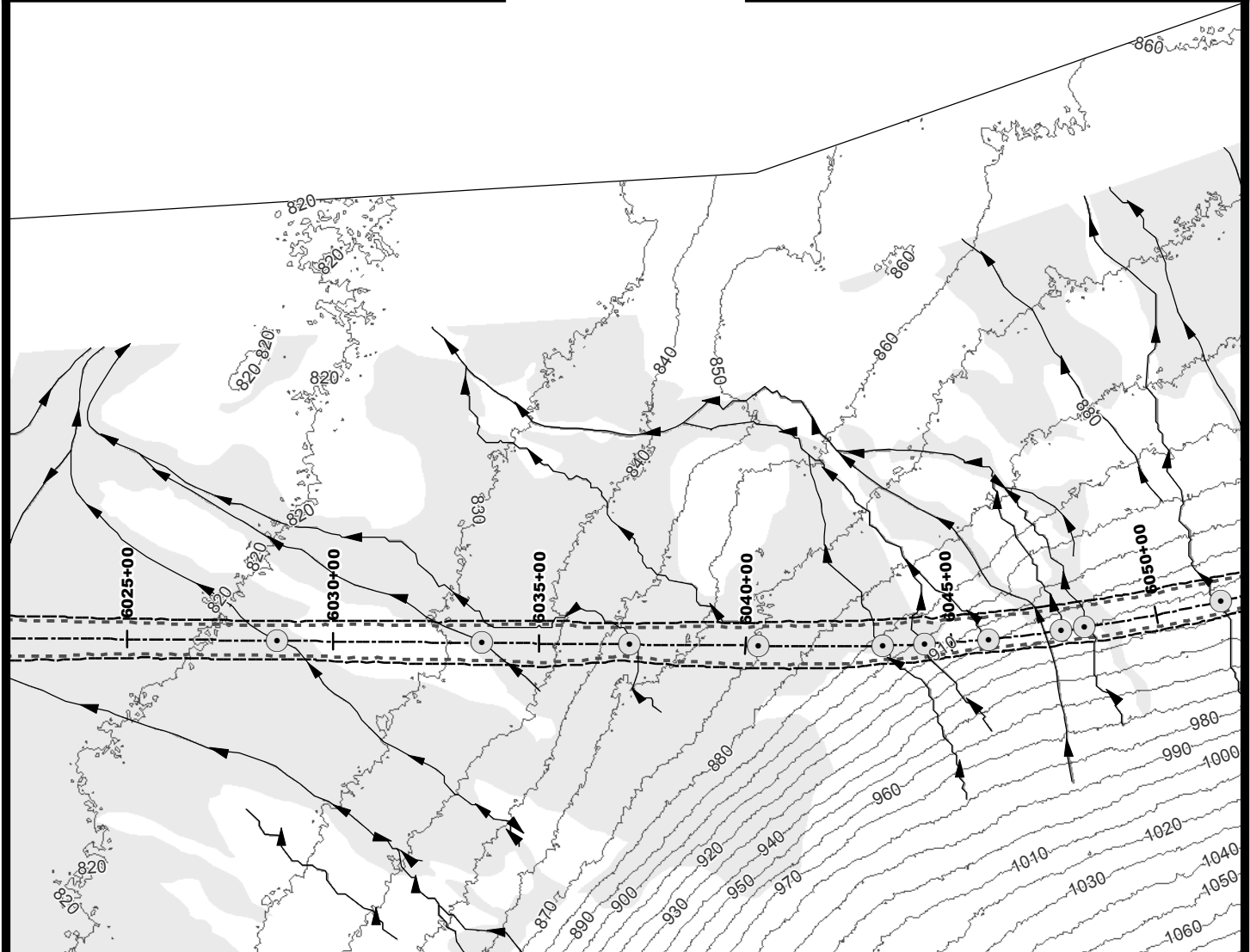
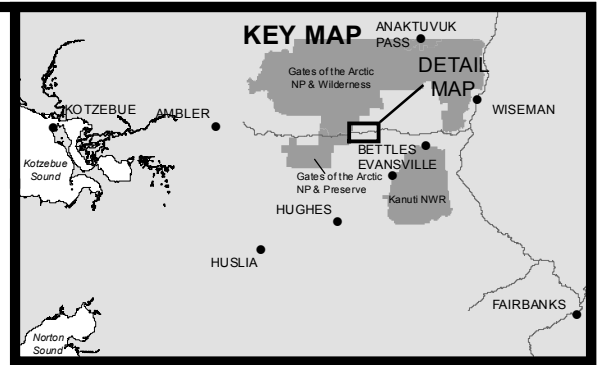
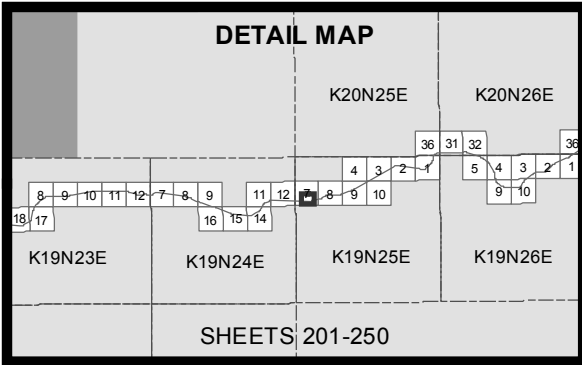
PROJECT: Ambler Mining District
Industrial Access Project

LOCATION: Ambler Mining District

WATERBODY: Kobuk / Koyukuk / Alatna Rivers

DATE: 4/20/2016

MAP SET 1: 222 of 422



- 10' Contours
- ▶ Stream
- Minor Culvert
- Wetland
- Water
- Daylight Limits
- Temporary Impacts

0 200 400
Feet



ACOE PERMIT: POA-2013-396

PLAN VIEW MAPS

APPLICANT: Alaska Industrial Development
and Export Authority (AIDEA)

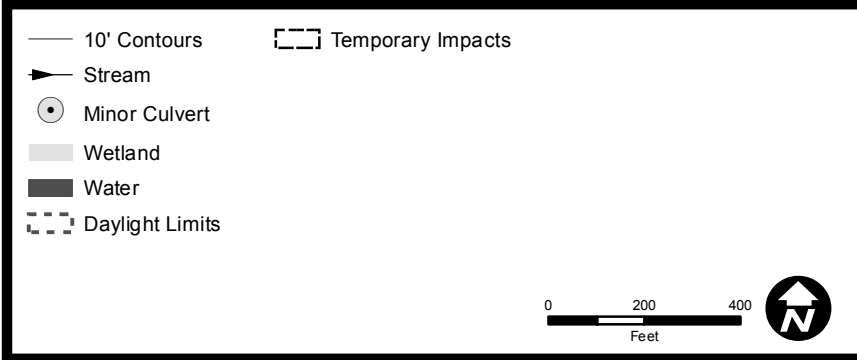
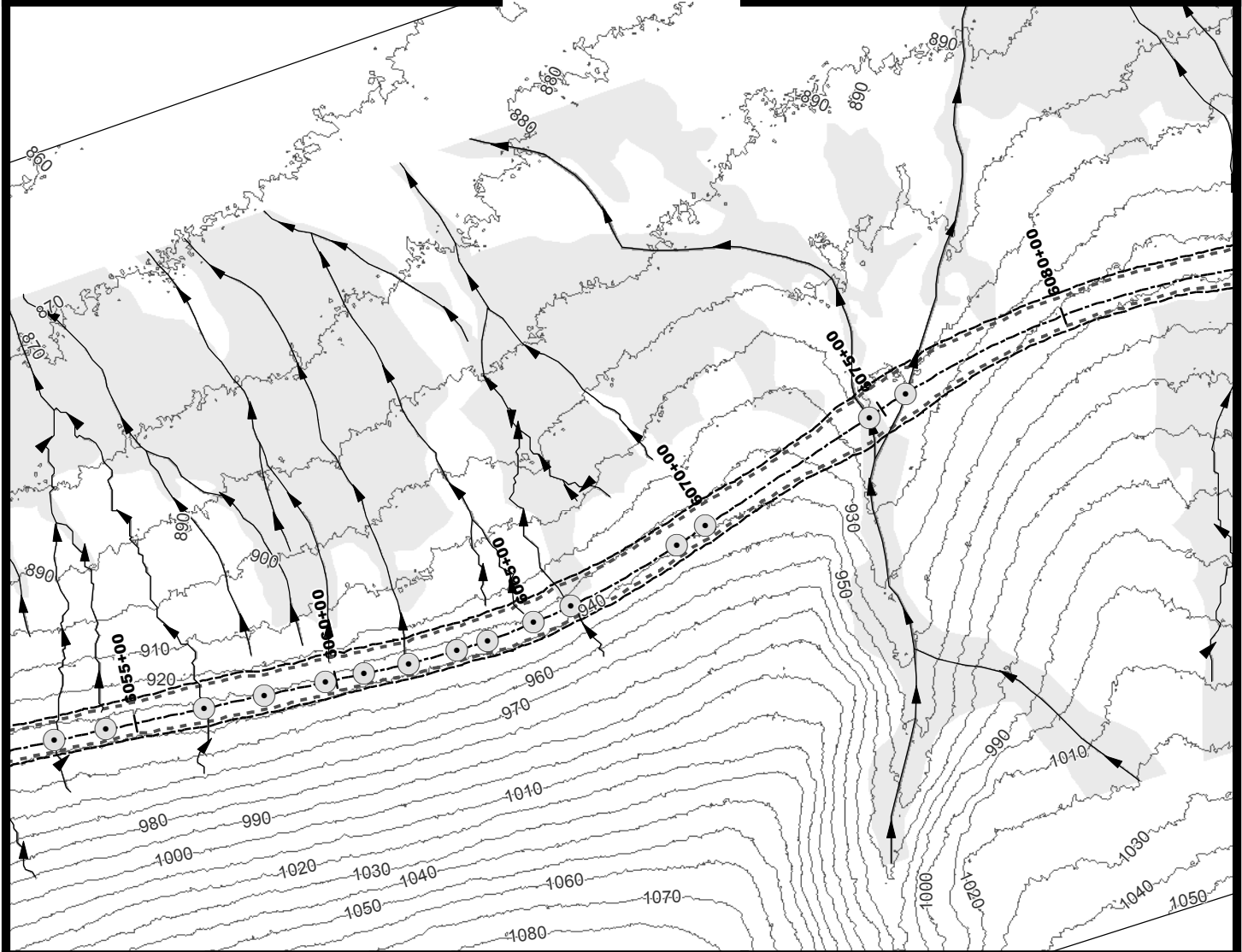
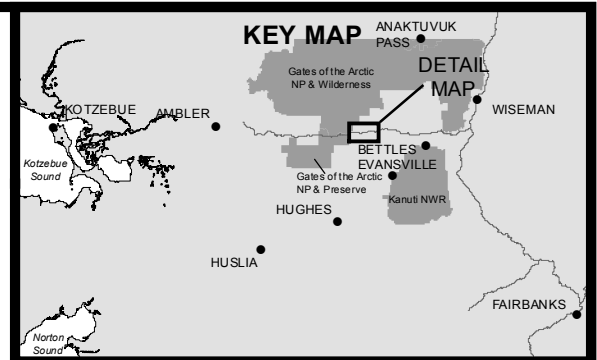
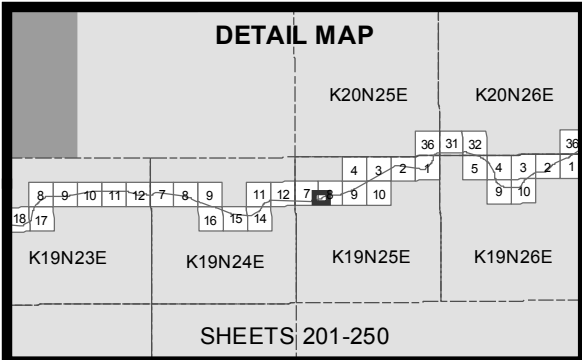
PROJECT: Ambler Mining District
Industrial Access Project

LOCATION: Ambler Mining District

WATERBODY: Kobuk / Koyukuk / Alatna Rivers

DATE: 4/20/2016

MAP SET 1: 223 of 422



ACOE PERMIT: POA-2013-396

PLAN VIEW MAPS

APPLICANT: Alaska Industrial Development and Export Authority (AIDEA)

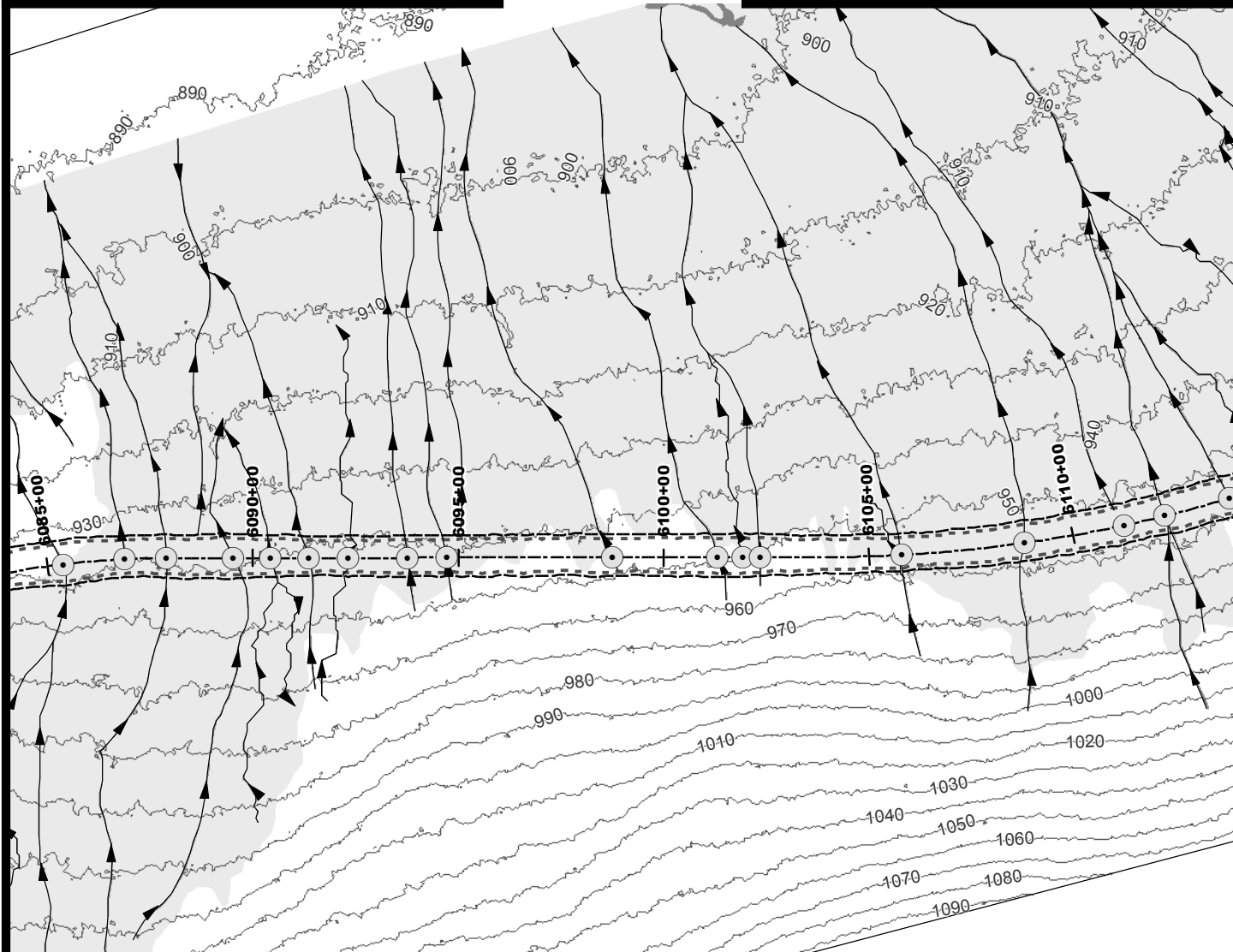
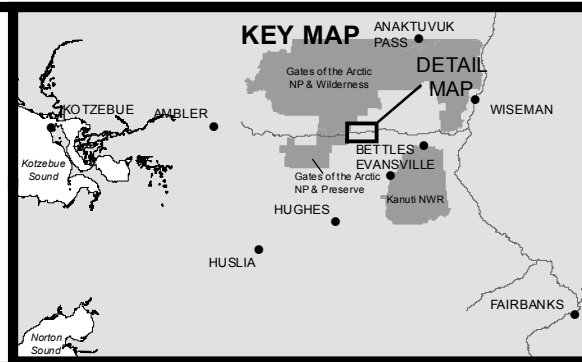
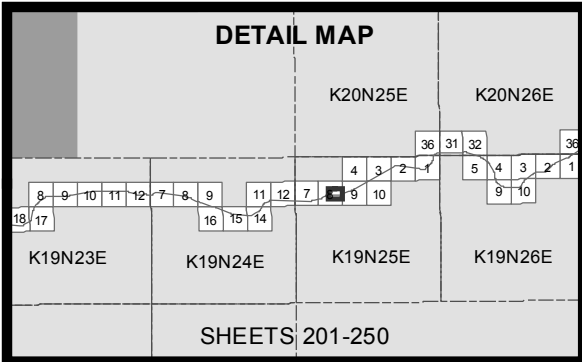
PROJECT: Ambler Mining District Industrial Access Project

LOCATION: Ambler Mining District

WATERBODY: Kobuk / Koyukuk / Alatna Rivers

DATE: 4/20/2016

MAP SET 1: 224 of 422



- 10' Contours
- Stream
- Minor Culvert
- Wetland
- Water
- - - Daylight Limits
- ▭ Temporary Impacts

0 200 400
Feet



ACOE PERMIT: POA-2013-396

PLAN VIEW MAPS

APPLICANT: Alaska Industrial Development
and Export Authority (AIDEA)

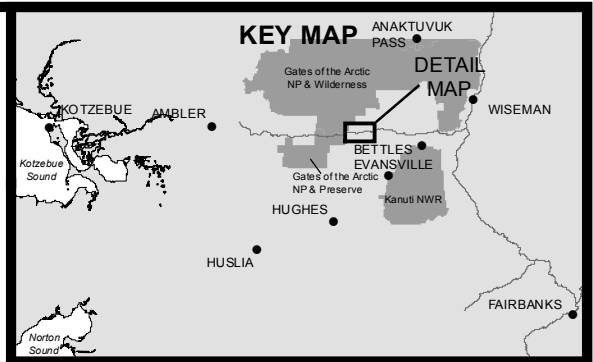
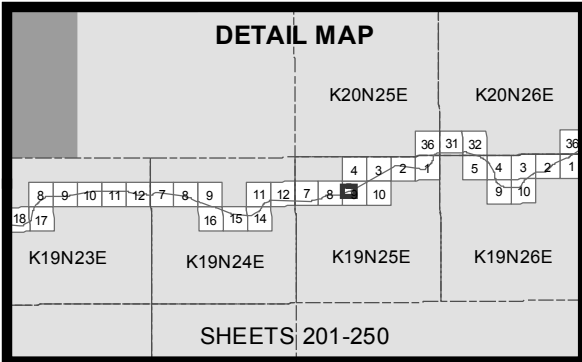
PROJECT: Ambler Mining District
Industrial Access Project

LOCATION: Ambler Mining District

WATERBODY: Kobuk / Koyukuk / Alatna Rivers

DATE: 4/20/2016

MAP SET 1: 225 of 422



- 10' Contours
- ▶ Stream
- Minor Culvert
- Wetland
- Water
- Daylight Limits
- Temporary Impacts

0 200 400
Feet



ACOE PERMIT: POA-2013-396

PLAN VIEW MAPS

APPLICANT: Alaska Industrial Development
and Export Authority (AIDEA)

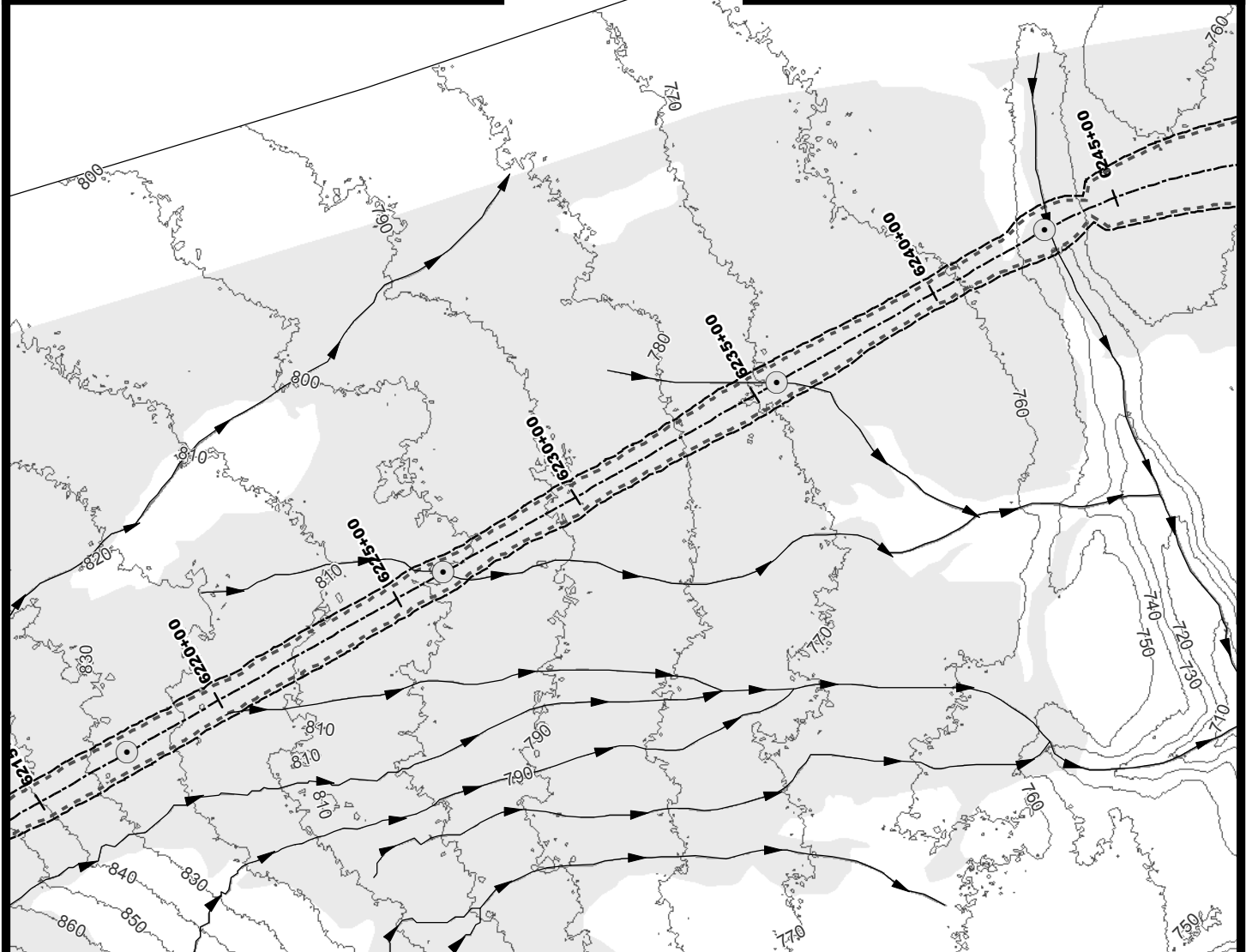
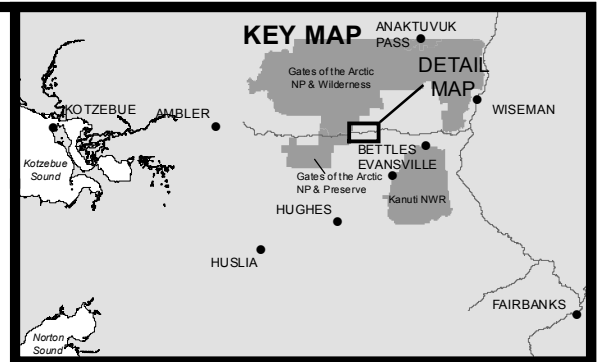
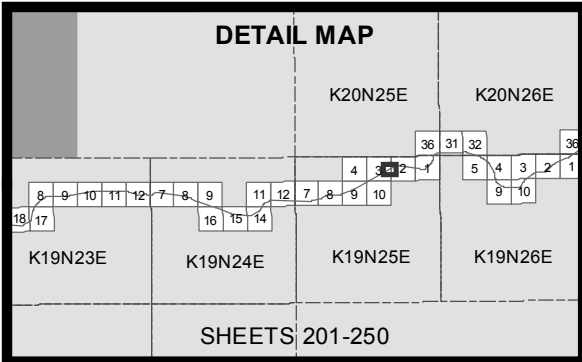
PROJECT: Ambler Mining District
Industrial Access Project

LOCATION: Ambler Mining District

WATERBODY: Kobuk / Koyukuk / Alatna Rivers

DATE: 4/20/2016

MAP SET 1: 226 of 422



- 10' Contours
- Stream
- Minor Culvert
- Wetland
- Water
- Daylight Limits
- Temporary Impacts

0 200 400
Feet



ACOE PERMIT: POA-2013-396

PLAN VIEW MAPS

APPLICANT: Alaska Industrial Development
and Export Authority (AIDEA)

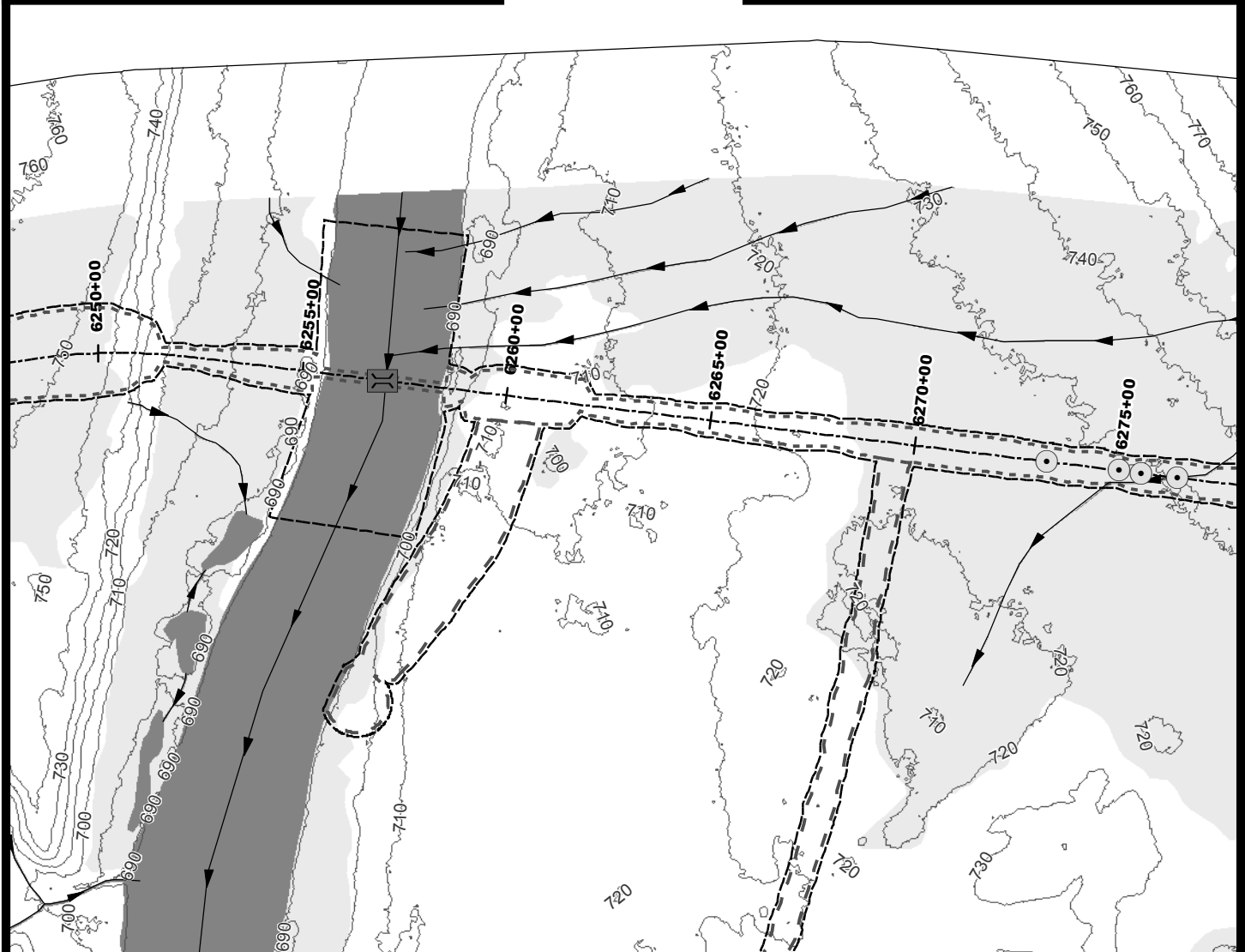
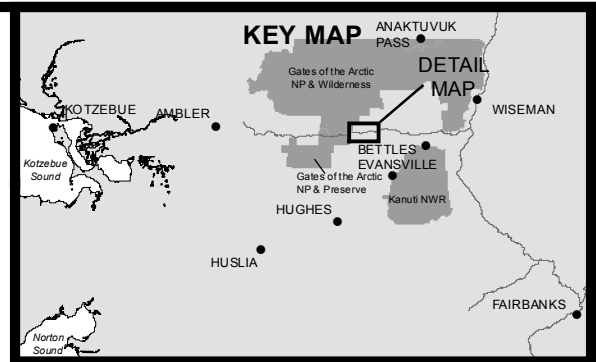
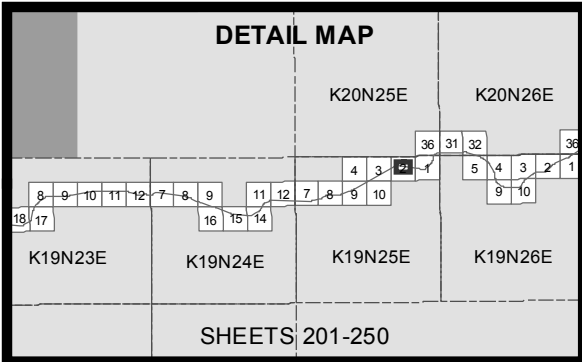
PROJECT: Ambler Mining District
Industrial Access Project

LOCATION: Ambler Mining District

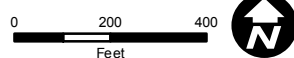
WATERBODY: Kobuk / Koyukuk / Alatna Rivers

DATE: 4/20/2016

MAP SET 1: 229 of 422



- 10' Contours
- ▶ Stream
- Minor Culvert
- Large Bridge
- Wetland
- Water
- - - Daylight Limits
- Access Road
- - - Temporary Impacts



ACOE PERMIT: POA-2013-396

PLAN VIEW MAPS

APPLICANT: Alaska Industrial Development and Export Authority (AIDEA)

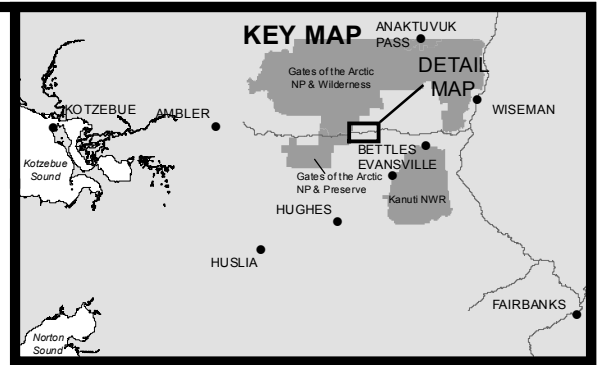
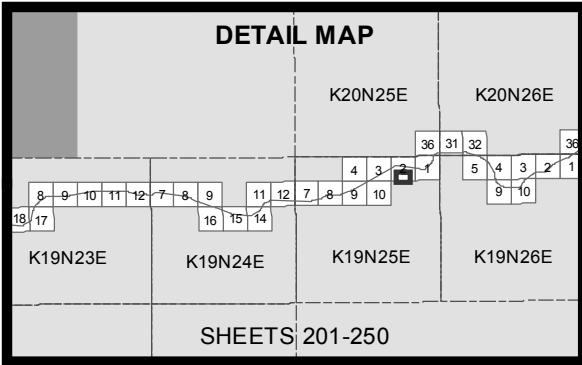
PROJECT: Ambler Mining District Industrial Access Project

LOCATION: Ambler Mining District

WATERBODY: Kobuk / Koyuk / Alatna Rivers

DATE: 4/20/2016

MAP SET 1: 230 of 422



- 10' Contours
- ▶ Stream
- Wetland
- Water
- Daylight Limits
- Access Road
- Material Site
- Temporary Impacts

0 200 400
Feet



ACOE PERMIT: POA-2013-396

PLAN VIEW MAPS

APPLICANT: Alaska Industrial Development
and Export Authority (AIDEA)

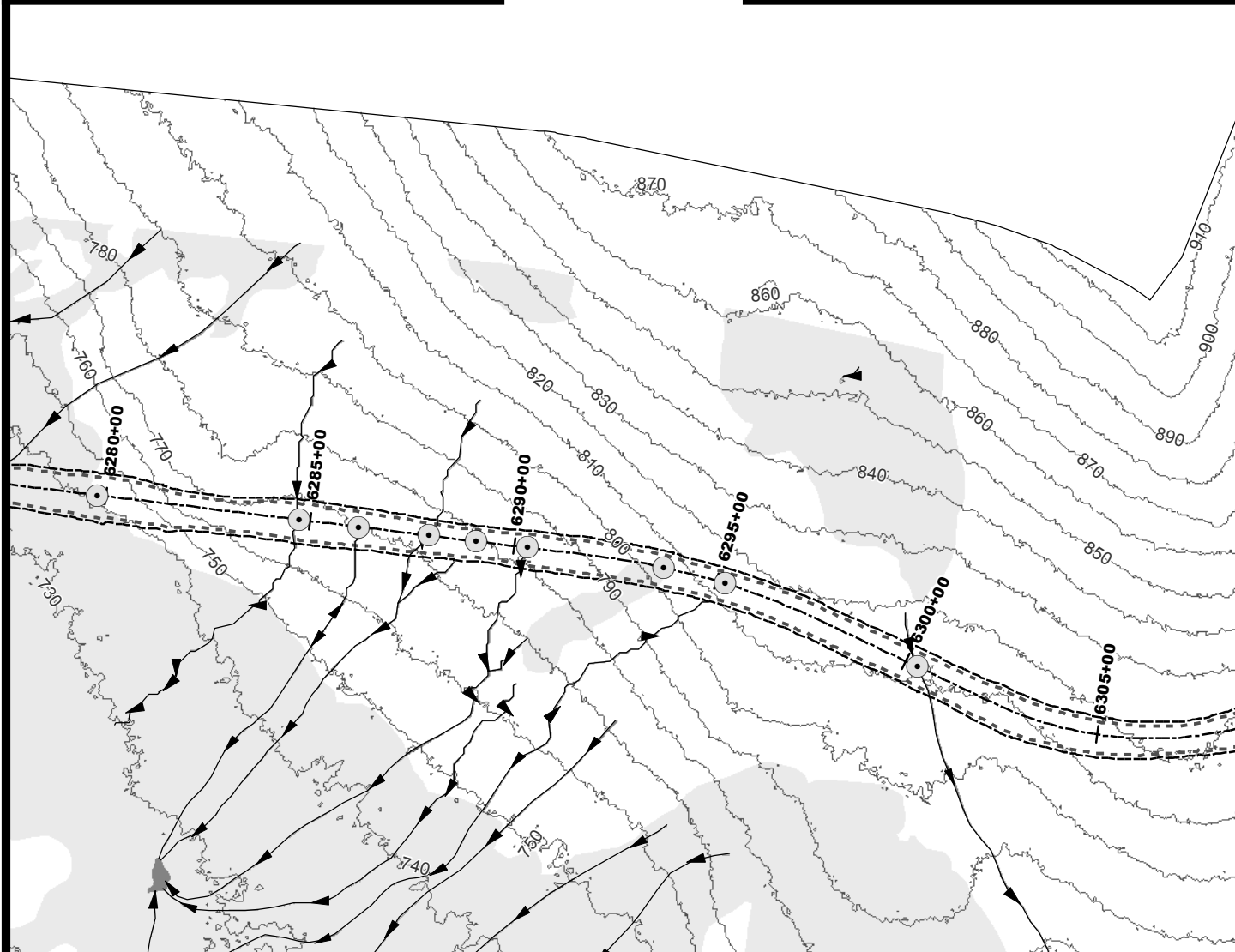
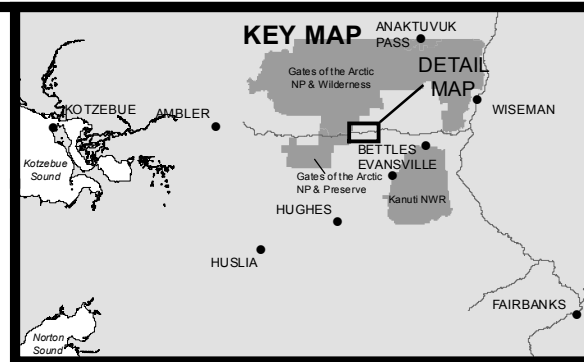
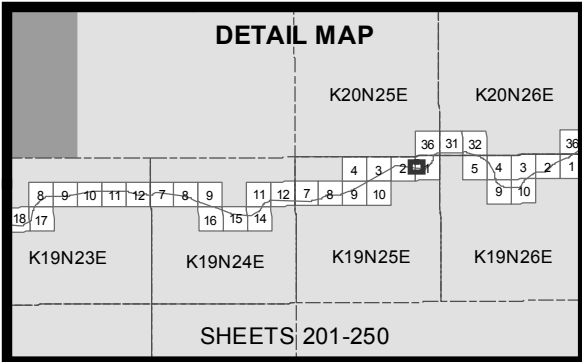
PROJECT: Ambler Mining District
Industrial Access Project

LOCATION: Ambler Mining District

WATERBODY: Kobuk / Koyukuk / Alatna Rivers

DATE: 4/20/2016

MAP SET 1: 231 of 422



- 10' Contours
- Stream
- Minor Culvert
- Wetland
- Water
- Daylight Limits
- Temporary Impacts

0 200 400
Feet



ACOE PERMIT: POA-2013-396

PLAN VIEW MAPS

APPLICANT: Alaska Industrial Development
and Export Authority (AIDEA)

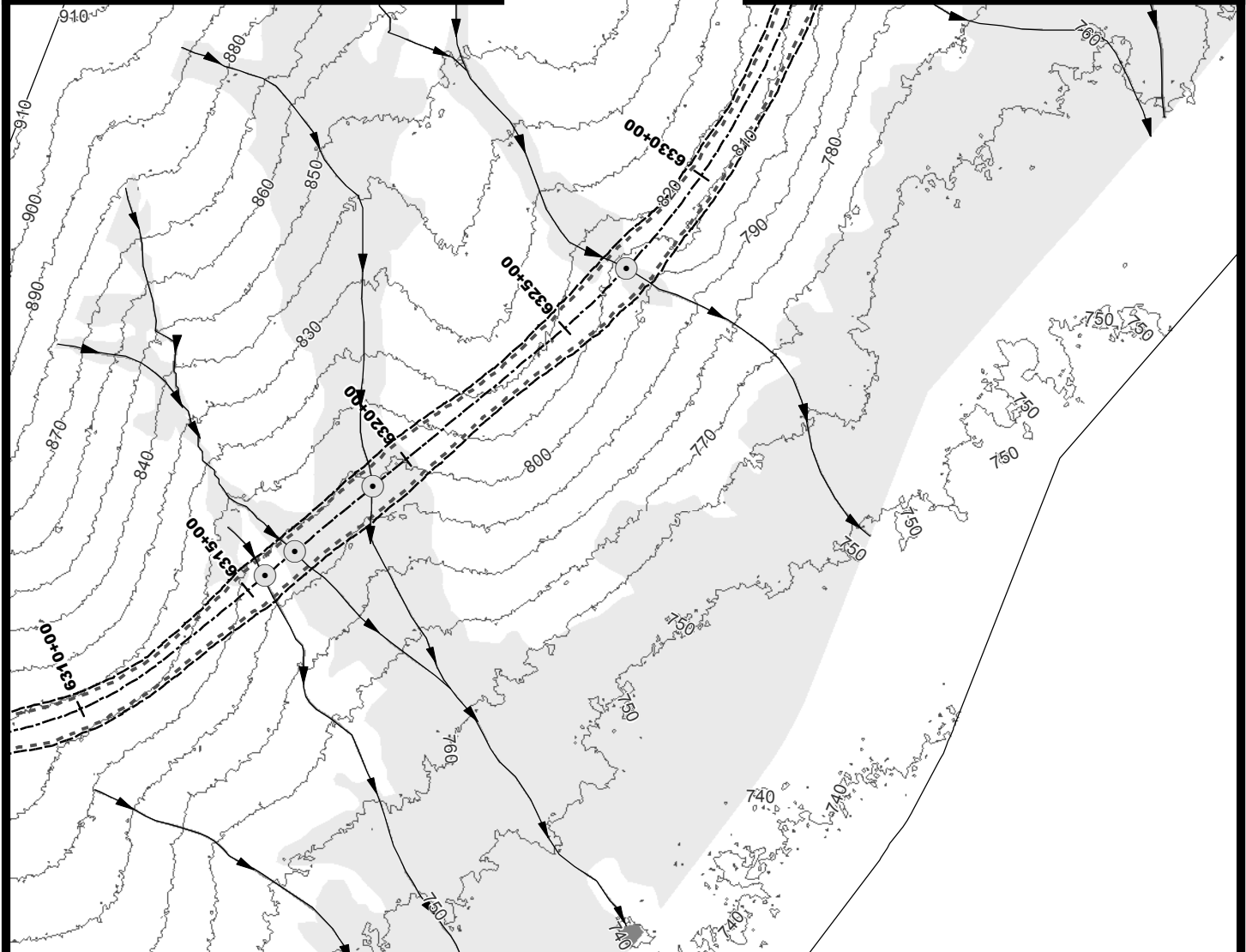
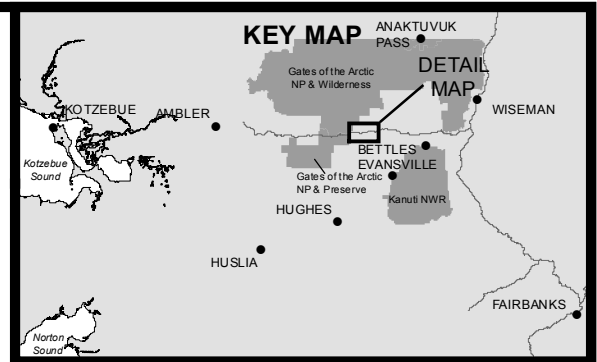
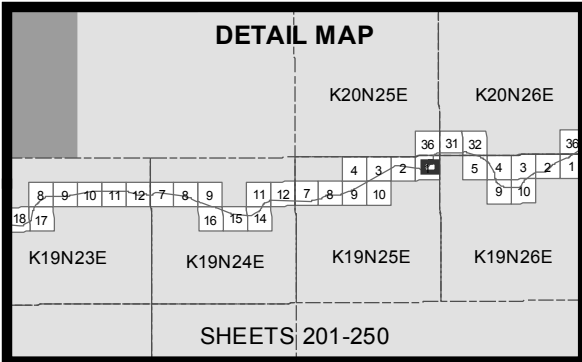
PROJECT: Ambler Mining District
Industrial Access Project

LOCATION: Ambler Mining District

WATERBODY: Kobuk / Koyukuk / Alatna Rivers

DATE: 4/20/2016

MAP SET 1: 232 of 422



- 10' Contours
- ▶ Stream
- Minor Culvert
- Wetland
- Water
- Daylight Limits
- Temporary Impacts

0 200 400
Feet



ACOE PERMIT: POA-2013-396

PLAN VIEW MAPS

APPLICANT: Alaska Industrial Development
and Export Authority (AIDEA)

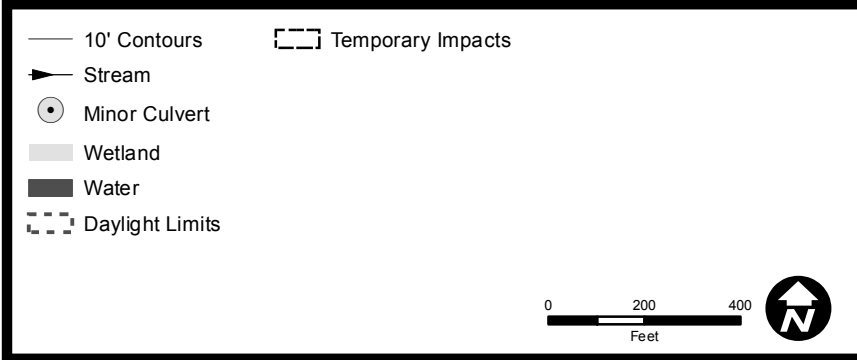
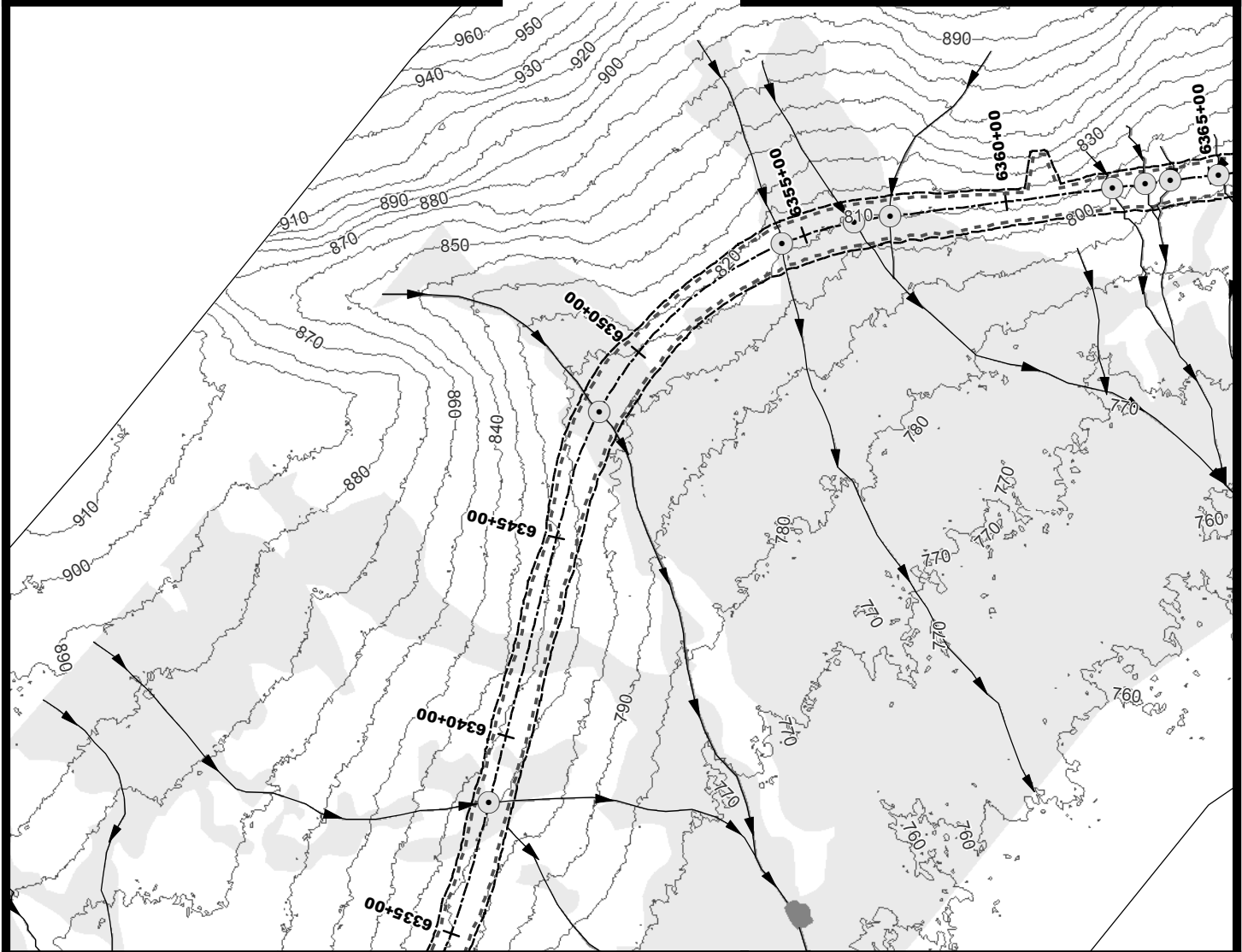
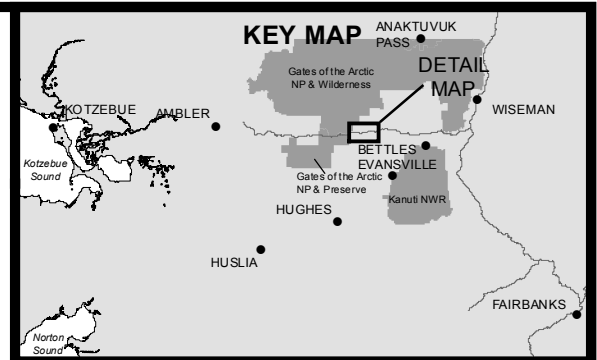
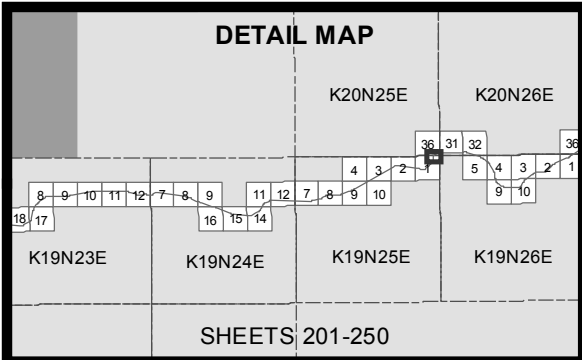
PROJECT: Ambler Mining District
Industrial Access Project

LOCATION: Ambler Mining District

WATERBODY: Kobuk / Koyukuk / Alatna Rivers

DATE: 4/20/2016

MAP SET 1: 233 of 422



ACOE PERMIT: POA-2013-396

PLAN VIEW MAPS

APPLICANT: Alaska Industrial Development and Export Authority (AIDEA)

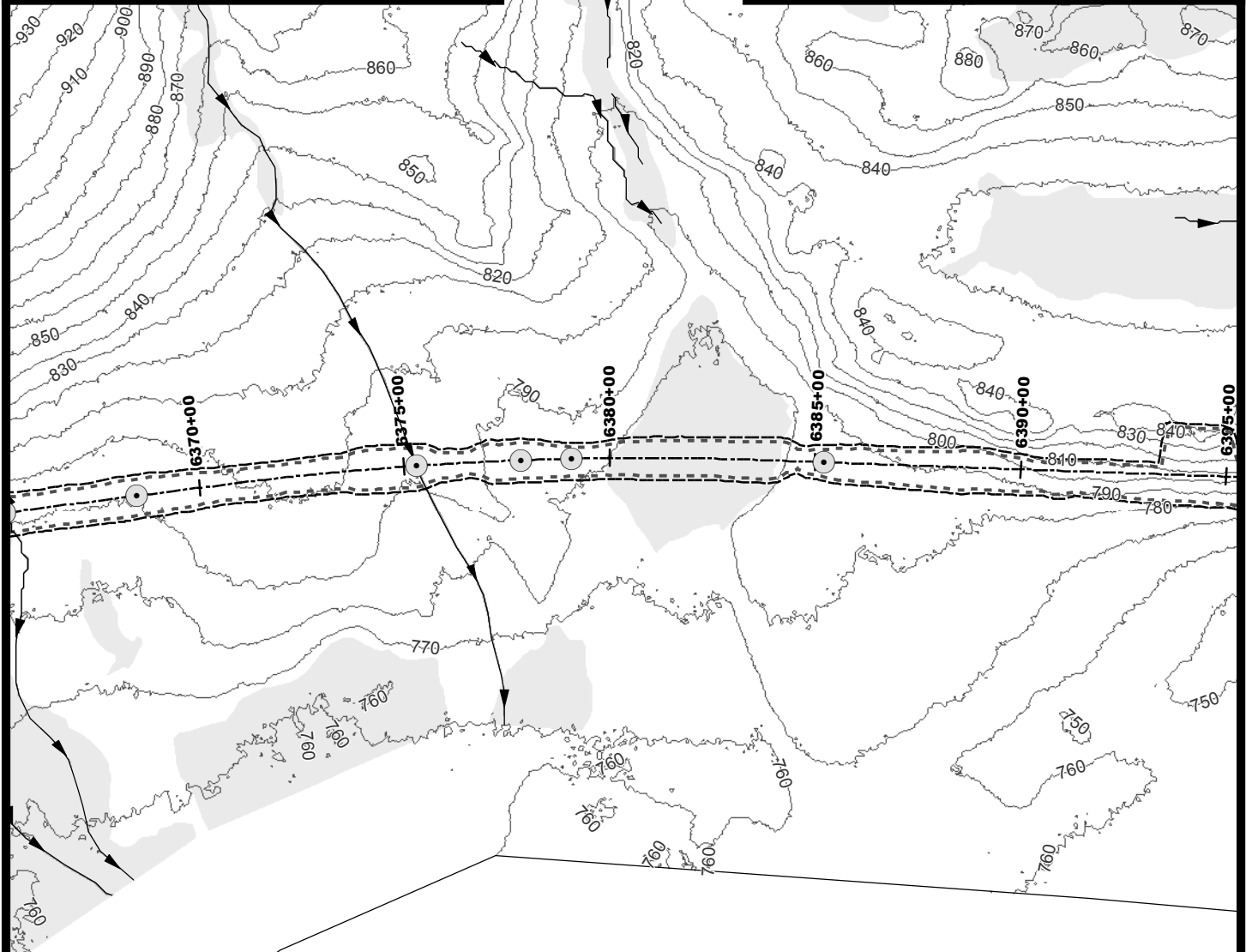
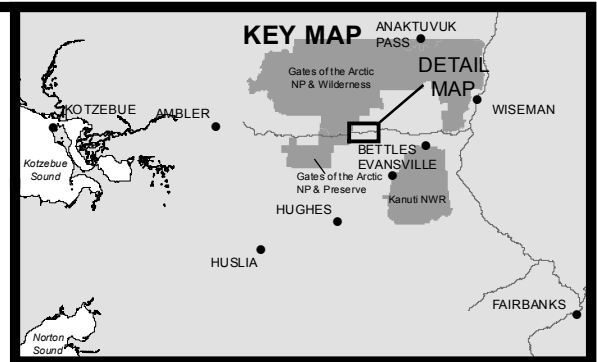
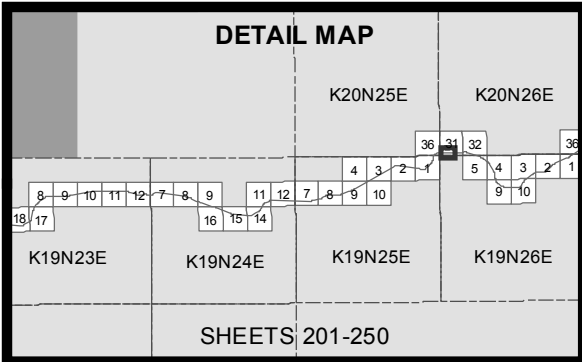
PROJECT: Ambler Mining District Industrial Access Project

LOCATION: Ambler Mining District

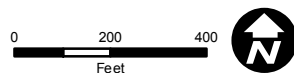
WATERBODY: Kobuk / Koyukuk / Alatna Rivers

DATE: 4/20/2016

MAP SET 1: 234 of 422



- 10' Contours
- ▶ Stream
- Minor Culvert
- Wetland
- Water
- Daylight Limits
- Temporary Impacts



ACOE PERMIT: POA-2013-396

PLAN VIEW MAPS

APPLICANT: Alaska Industrial Development
and Export Authority (AIDEA)

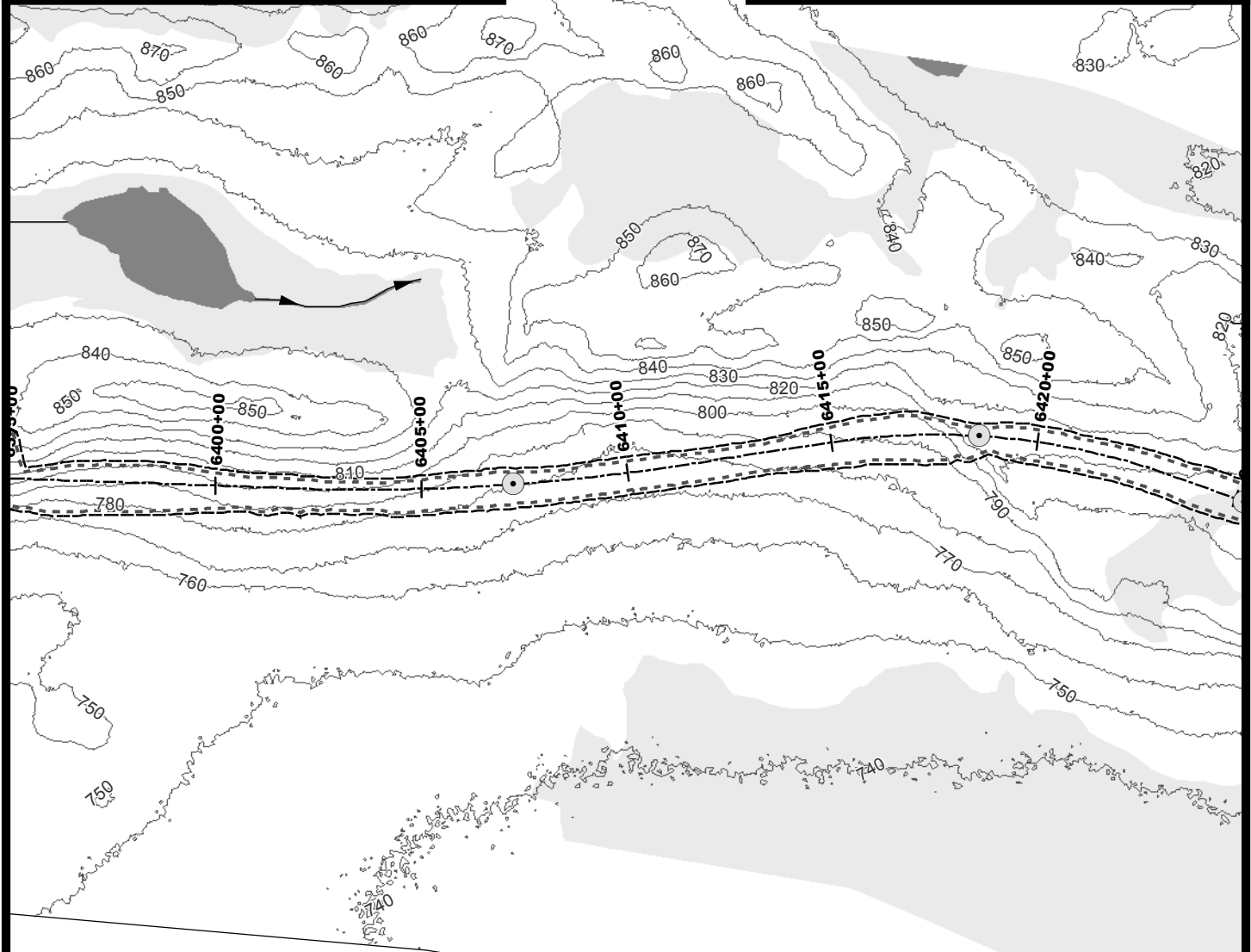
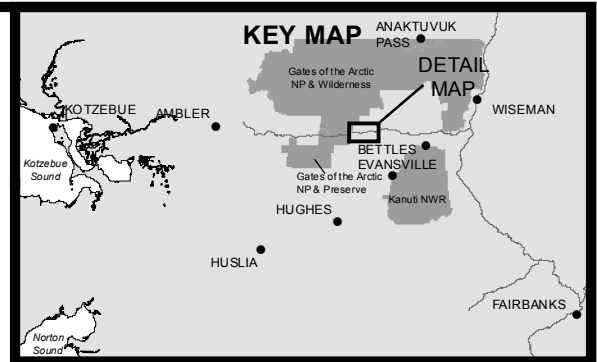
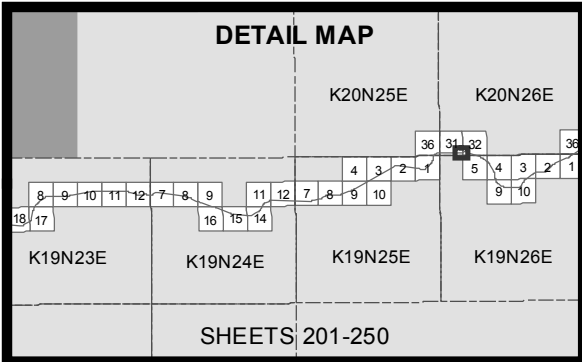
PROJECT: Ambler Mining District
Industrial Access Project

LOCATION: Ambler Mining District

WATERBODY: Kobuk / Koyukuk / Alatna Rivers

DATE: 4/20/2016

MAP SET 1: 235 of 422

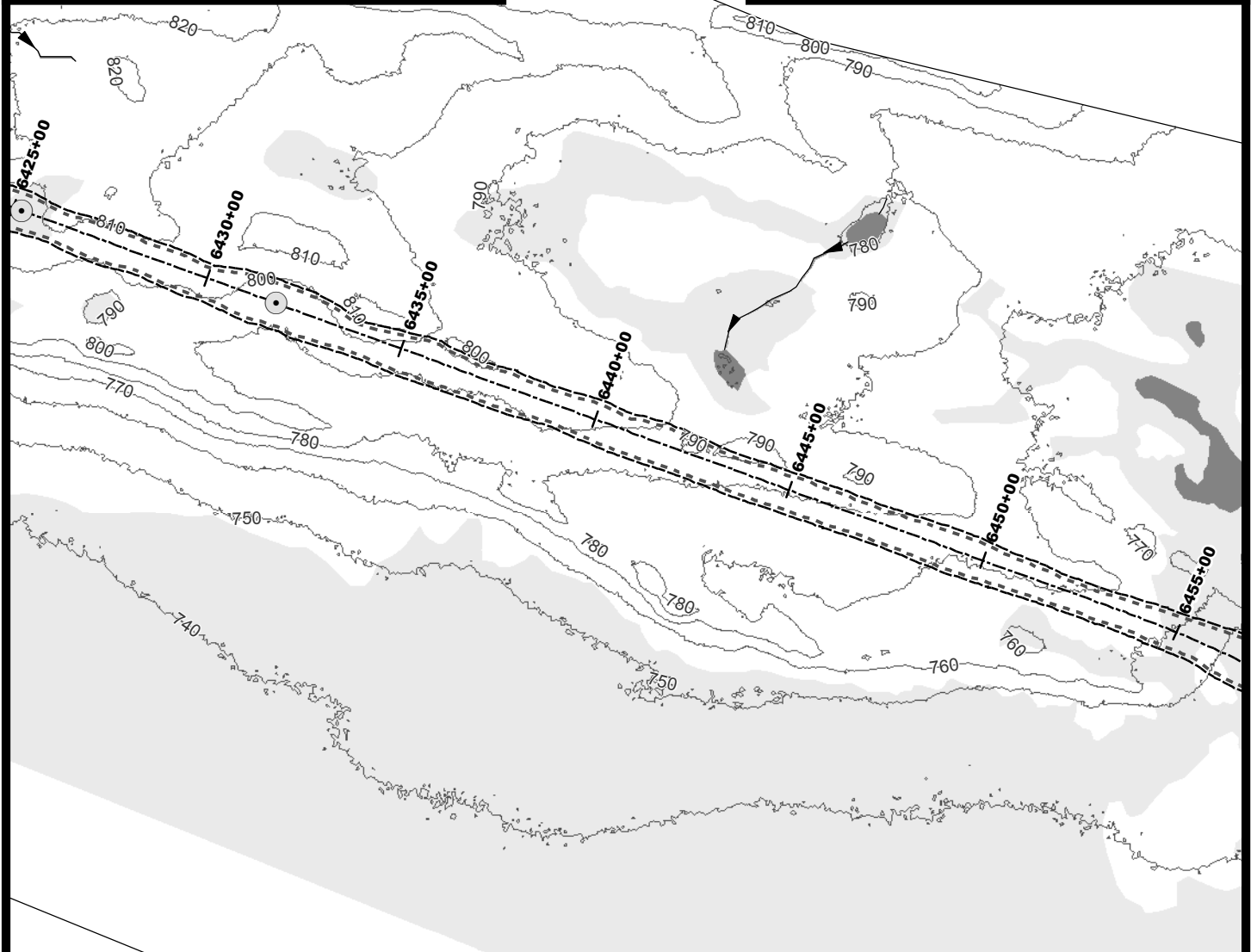
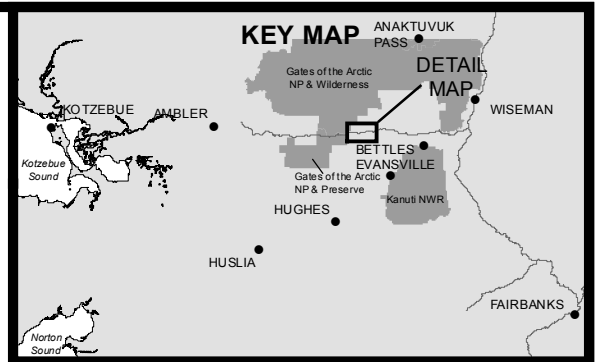
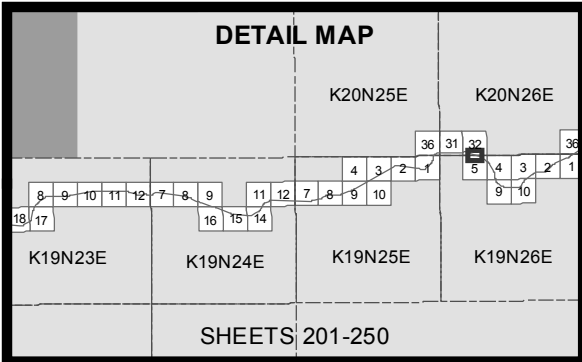


<p>— 10' Contours</p> <p>▶ Stream</p> <p>○ Minor Culvert</p> <p>■ Wetland</p> <p>■ Water</p> <p>--- Daylight Limits</p> <p>□ Temporary Impacts</p>	<p>ACOE PERMIT: POA-2013-396</p> <p>PLAN VIEW MAPS</p> <p>APPLICANT: Alaska Industrial Development and Export Authority (AIDEA)</p> <p>PROJECT: Ambler Mining District Industrial Access Project</p> <p>LOCATION: Ambler Mining District</p> <p>WATERBODY: Kobuk / Koyukuk / Alatna Rivers</p> <p>DATE: 4/20/2016</p>
--	---

0 200 400 Feet

↑ N

MAP SET 1: 236 of 422



- 10' Contours
- ▶ Stream
- Minor Culvert
- Wetland
- Water
- - - Daylight Limits
- Temporary Impacts

0 200 400
Feet



ACOE PERMIT: POA-2013-396

PLAN VIEW MAPS

APPLICANT: Alaska Industrial Development
and Export Authority (AIDEA)

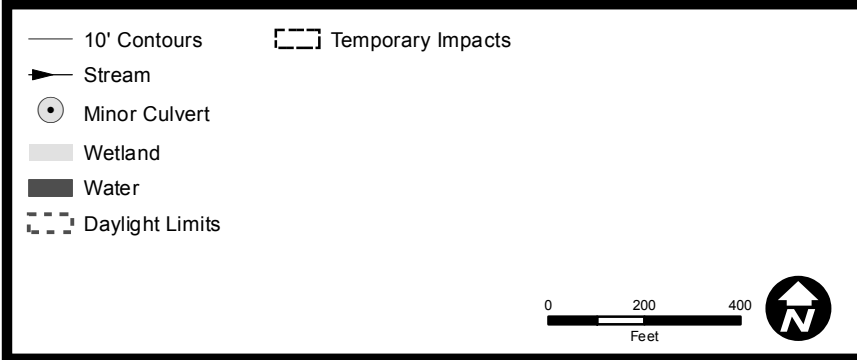
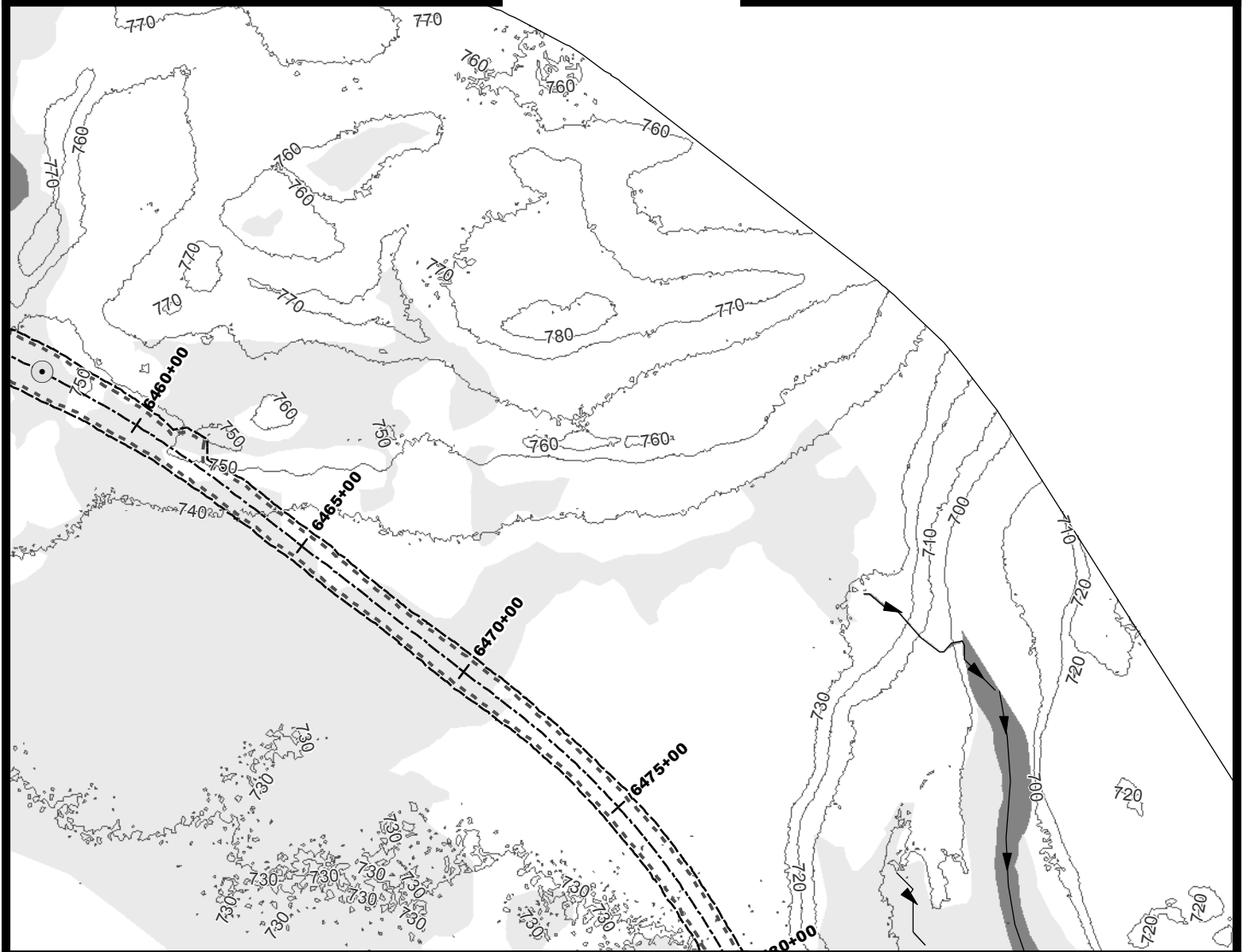
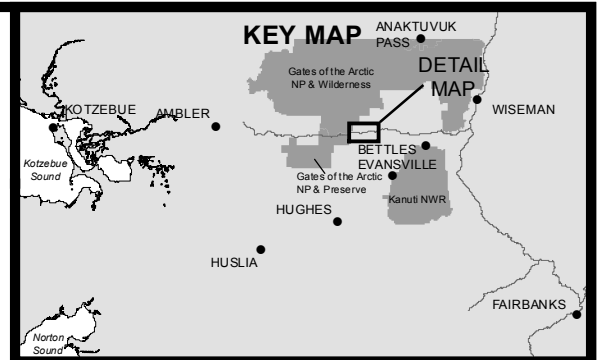
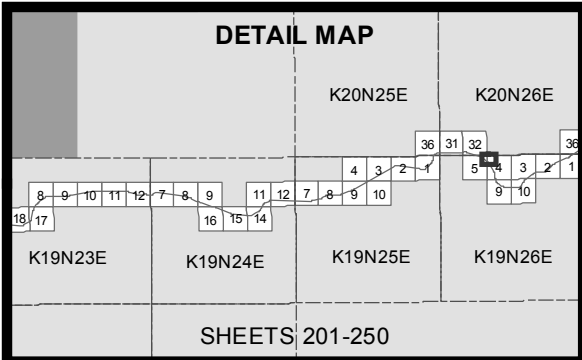
PROJECT: Ambler Mining District
Industrial Access Project

LOCATION: Ambler Mining District

WATERBODY: Kobuk / Koyukuk / Alatna Rivers

DATE: 4/20/2016

MAP SET 1: 237 of 422



ACOE PERMIT: POA-2013-396

PLAN VIEW MAPS

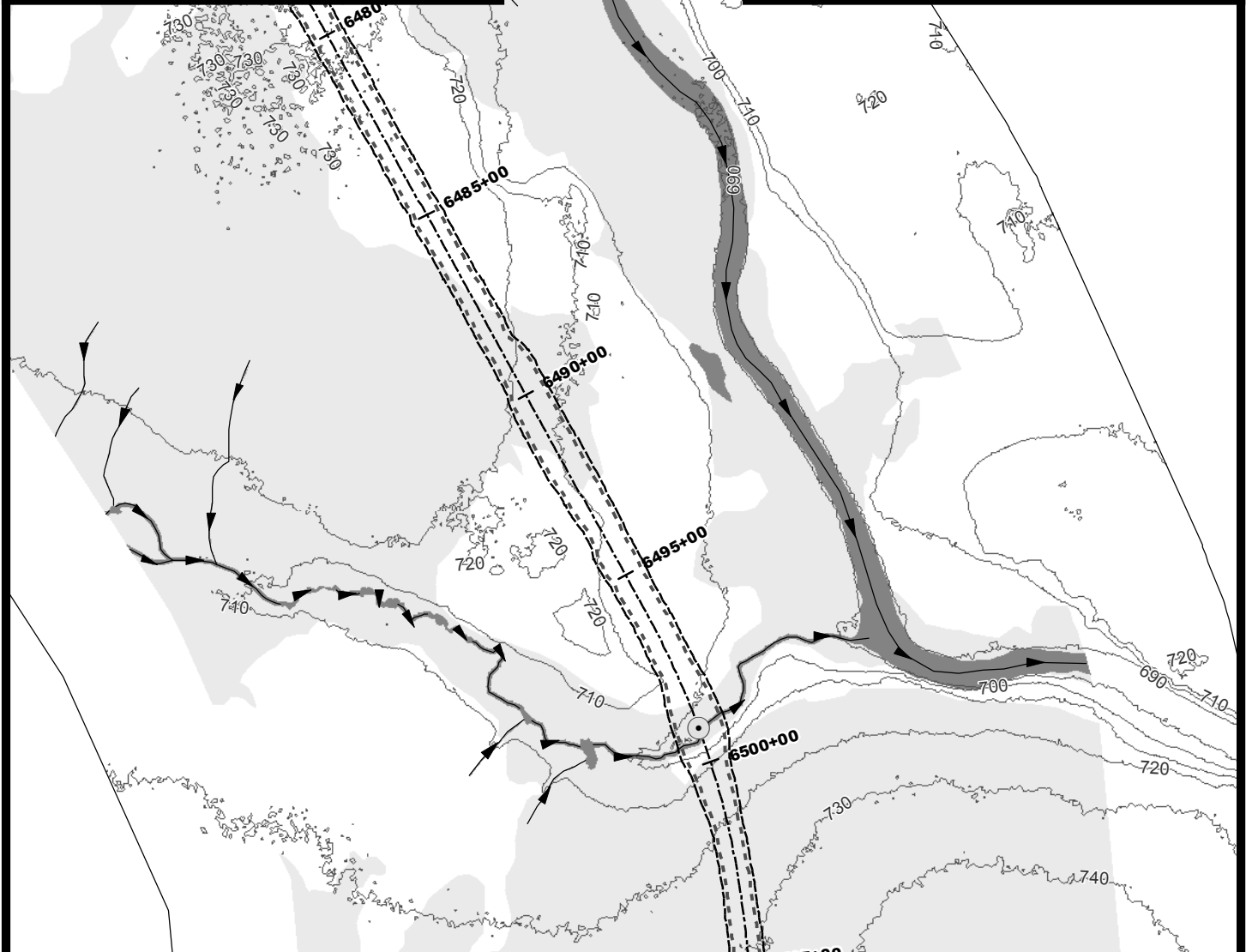
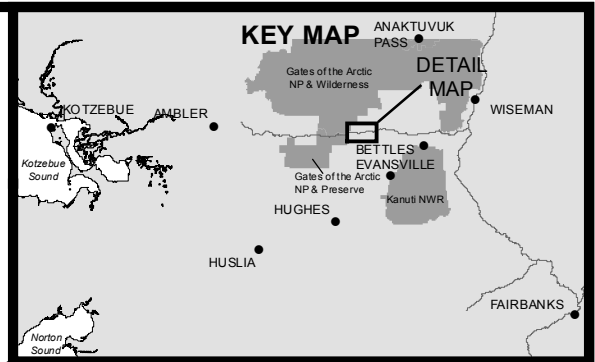
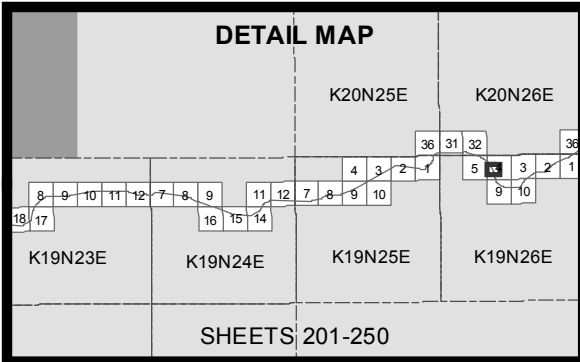
APPLICANT: Alaska Industrial Development and Export Authority (AIDEA)

PROJECT: Ambler Mining District Industrial Access Project

LOCATION: Ambler Mining District

WATERBODY: Kobuk / Koyukuk / Alatna Rivers

DATE: 4/20/2016 MAP SET 1: 238 of 422



- 10' Contours
- ▶ Stream
- Minor Culvert
- Wetland
- Water
- Daylight Limits
- Temporary Impacts

0 200 400
Feet



ACOE PERMIT: POA-2013-396

PLAN VIEW MAPS

APPLICANT: Alaska Industrial Development
and Export Authority (AIDEA)

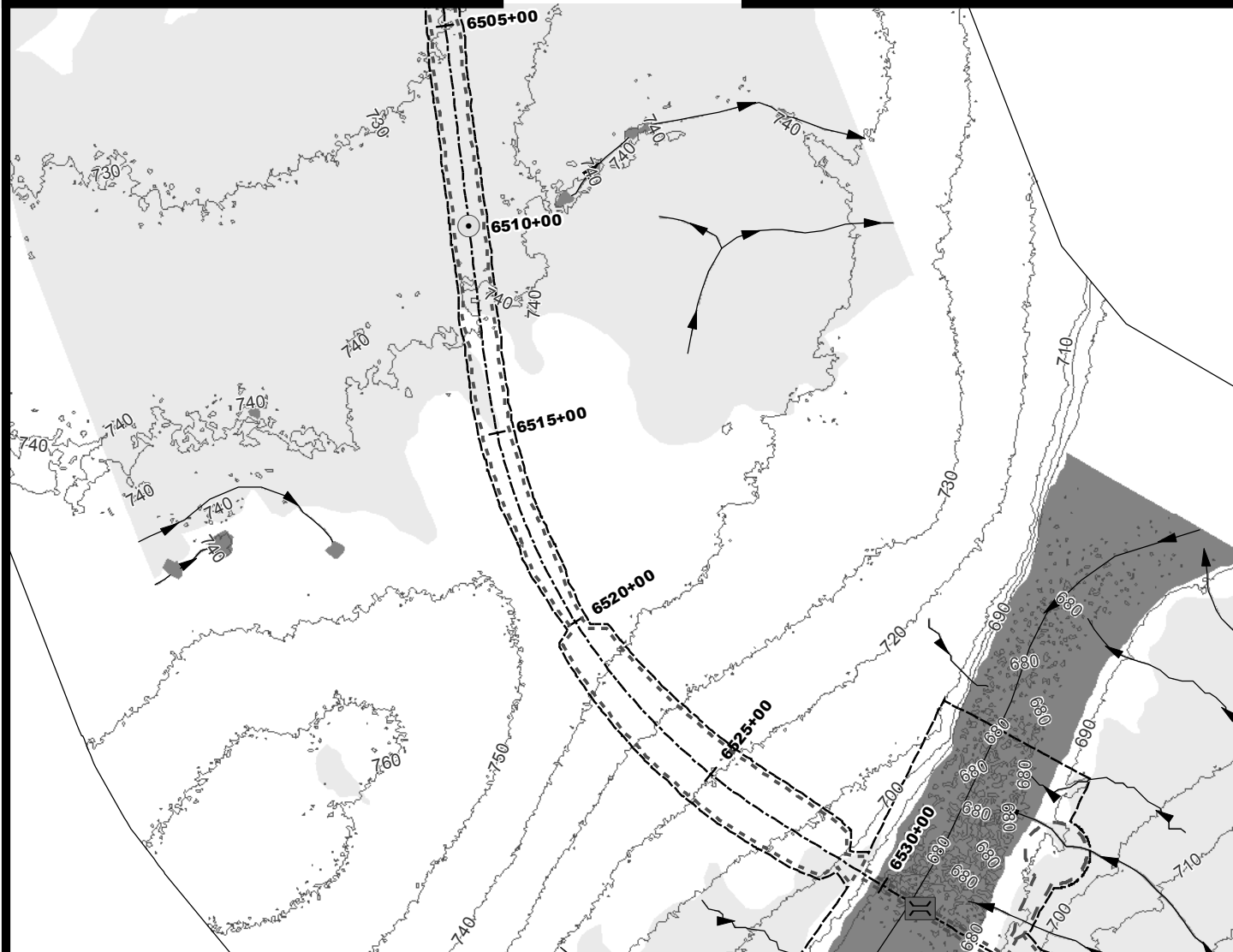
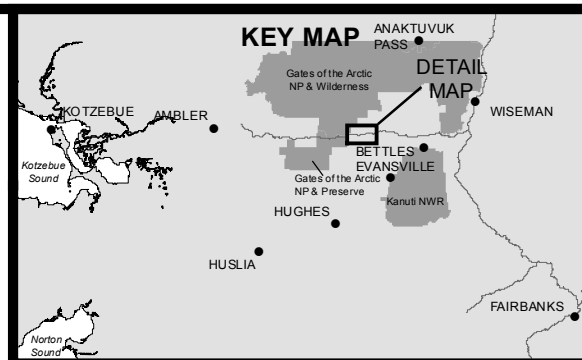
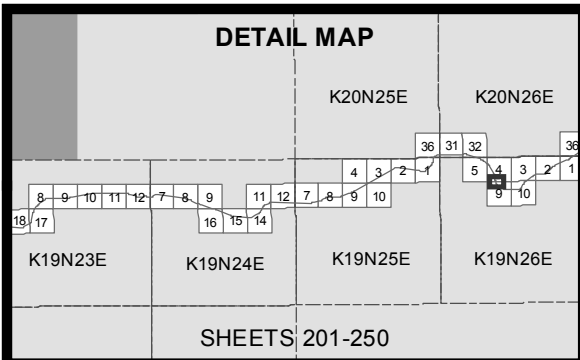
PROJECT: Ambler Mining District
Industrial Access Project

LOCATION: Ambler Mining District

WATERBODY: Kobuk / Koyukuk / Alatna Rivers

DATE: 4/20/2016

MAP SET 1: 239 of 422



- 10' Contours
- ▶ Stream
- Minor Culvert
- ▢ Large Bridge
- ▨ Wetland
- Water
- Daylight Limits
- Access Road
- Temporary Impacts

0 200 400
Feet



ACOE PERMIT: POA-2013-396

PLAN VIEW MAPS

APPLICANT: Alaska Industrial Development
and Export Authority (AIDEA)

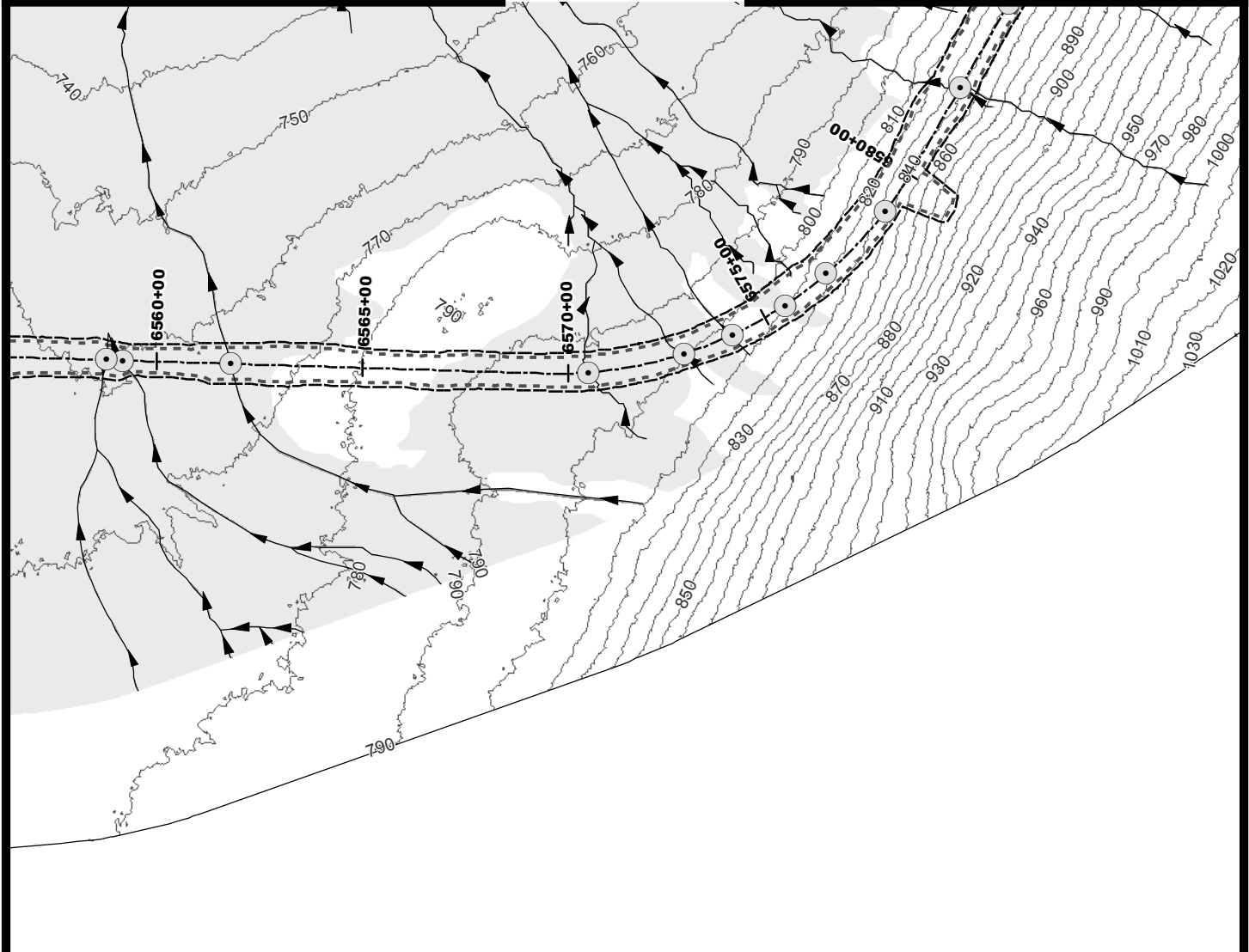
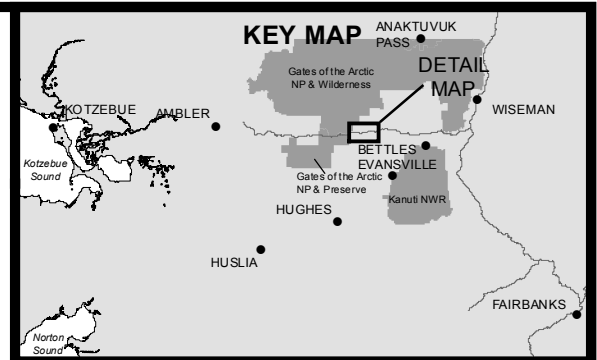
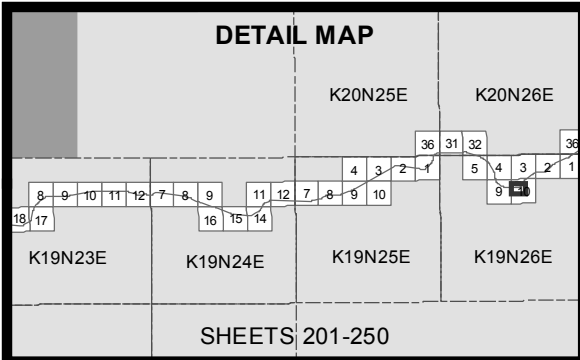
PROJECT: Ambler Mining District
Industrial Access Project

LOCATION: Ambler Mining District


WATERBODY: Kobuk / Koyukuk / Alatna Rivers

DATE: 4/20/2016

MAP SET 1: 240 of 422



- 10' Contours
- ▶ Stream
- Minor Culvert
- Wetland
- Water
- Daylight Limits
- Temporary Impacts



ACOE PERMIT: POA-2013-396

PLAN VIEW MAPS

APPLICANT: Alaska Industrial Development and Export Authority (AIDEA)

PROJECT: Ambler Mining District Industrial Access Project

LOCATION: Ambler Mining District

WATERBODY: Kobuk / Koyukuk / Alatna Rivers

DATE: 4/20/2016

MAP SET 1: 242 of 422

DETAIL MAP

K20N25E K20N26E

K19N23E K19N24E K19N25E K19N26E

SHEETS 201-250

KEY MAP

ANAKTUVUK PASS

WISEMAN

KOTZEBUE AMBLER

Kotzebue Sound

Gates of the Arctic NP & Wilderness

DETAIL MAP

BETTLES EVANSVILLE

Gates of the Arctic NP & Preserve

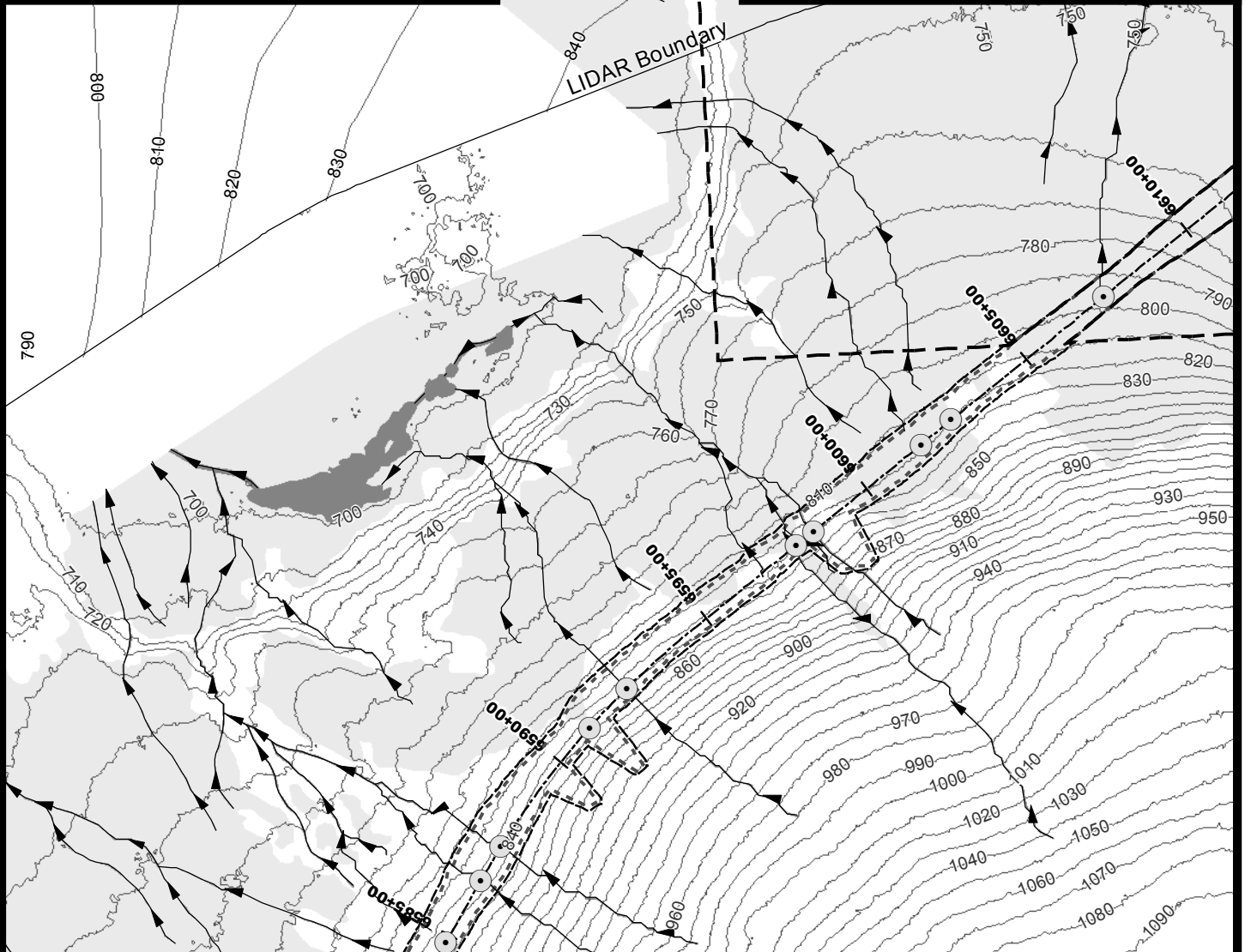
Kanuti NWR









HUGHES

HUSLIA


Norton Sound

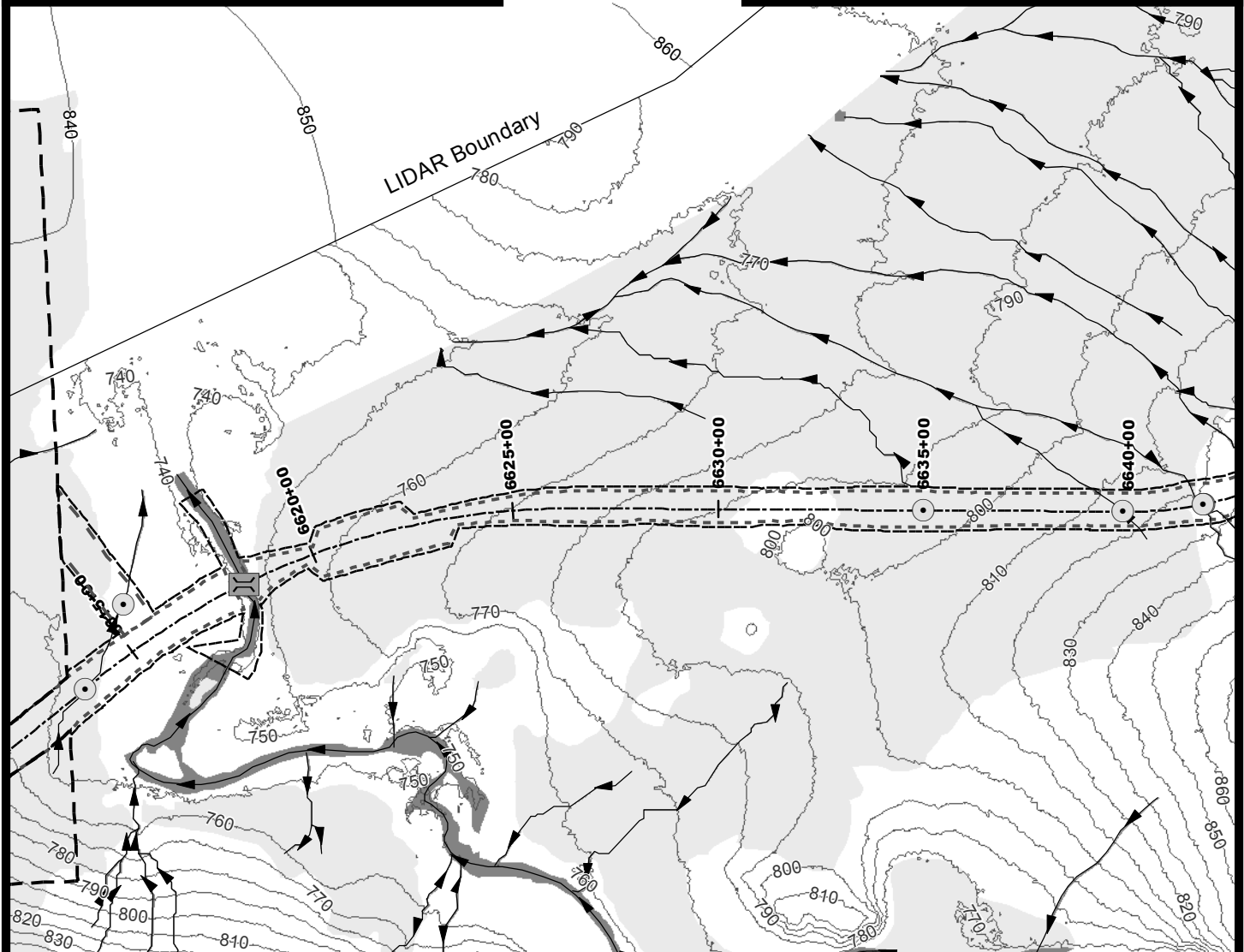
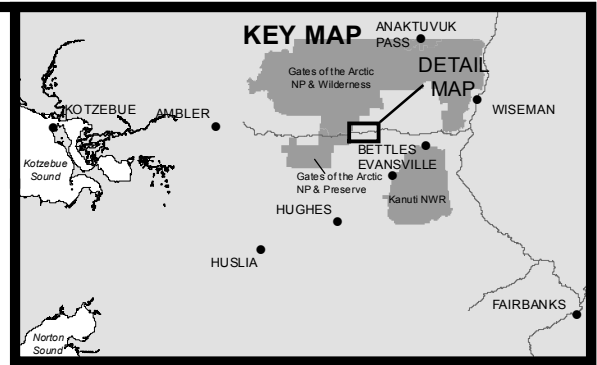
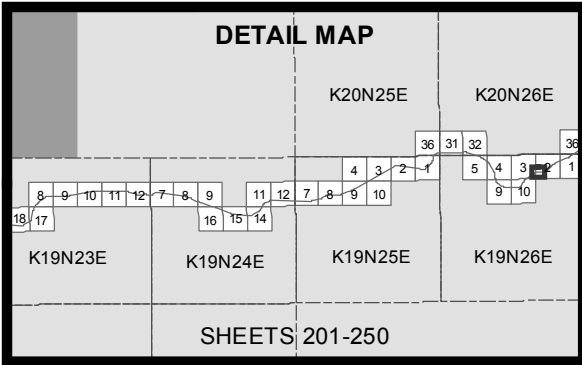
FAIRBANKS



-  10' Contours
  Material Site
 Stream
  Temporary Impacts
 Minor Culvert
 Wetland
 Water
 Daylight Limits

MAP SET 1: 243 of 422





- | | |
|-----------------|-----------------------|
| — 10' Contours | --- Daylight Limits |
| ▶ Stream | — Access Road |
| ○ Minor Culvert | — Material Site |
| ▢ Medium Bridge | --- Temporary Impacts |
| ■ Wetland | |
| ■ Water | |

0 200 400
Feet



ACOE PERMIT: POA-2013-396

PLAN VIEW MAPS

APPLICANT: Alaska Industrial Development
and Export Authority (AIDEA)

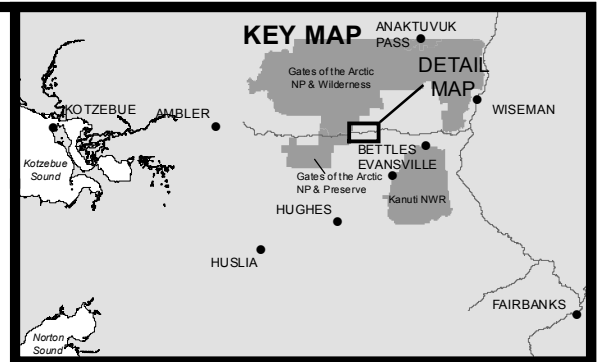
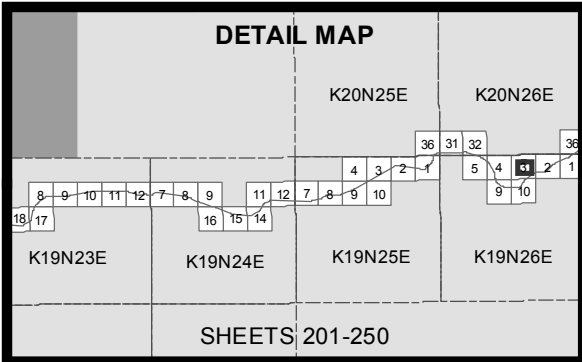
PROJECT: Ambler Mining District
Industrial Access Project

LOCATION: Ambler Mining District

WATERBODY: Kobuk / Koyukuk / Alatna Rivers

DATE: 4/20/2016

MAP SET 1: 244 of 422



- 10' Contours
- Stream
- Wetland
- Water
- - - Daylight Limits
- - - Access Road
- - - Material Site
- - - Temporary Impacts

0 200 400
Feet



ACOE PERMIT: POA-2013-396

PLAN VIEW MAPS

APPLICANT: Alaska Industrial Development
and Export Authority (AIDEA)

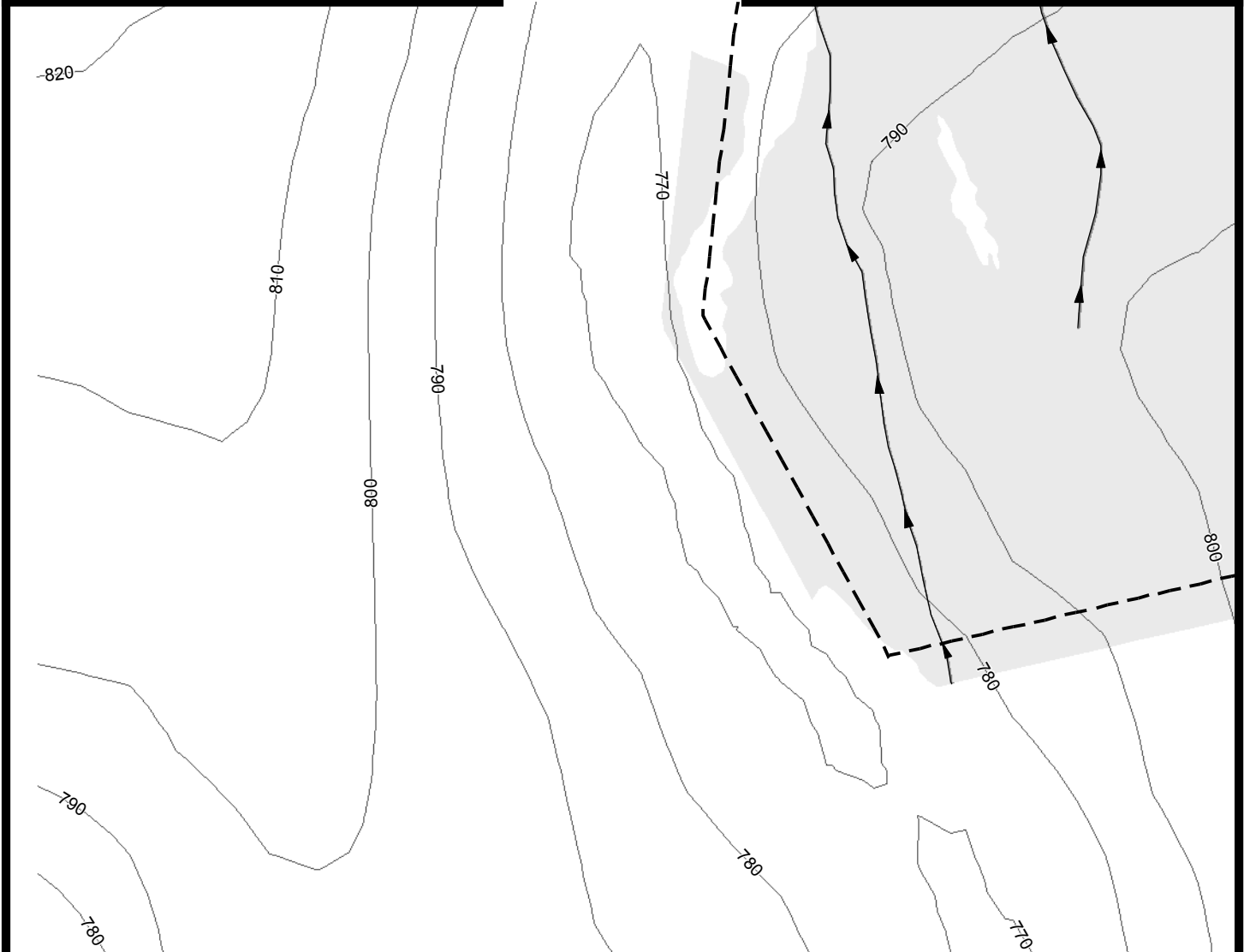
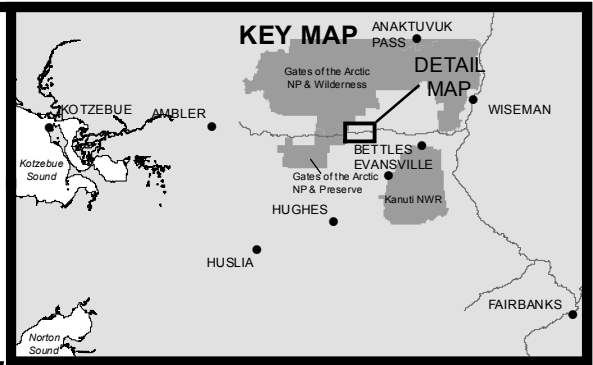
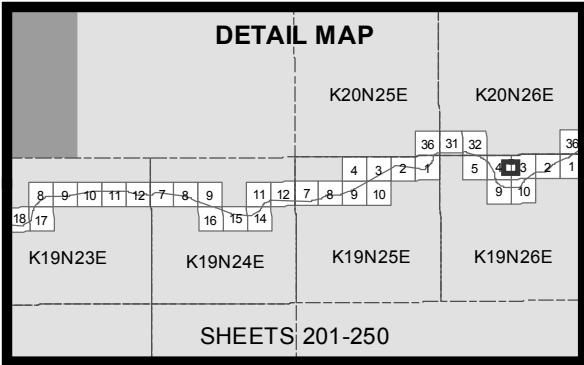
PROJECT: Ambler Mining District
Industrial Access Project

LOCATION: Ambler Mining District

WATERBODY: Kobuk / Koyukuk / Alatna Rivers

DATE: 4/20/2016

MAP SET 1: 245 of 422



- 10' Contours
- ▶ Stream
- Wetland
- Water
- - - Daylight Limits
- ▭ Material Site
- - - Temporary Impacts

0 200 400
Feet



ACOE PERMIT: POA-2013-396

PLAN VIEW MAPS

APPLICANT: Alaska Industrial Development
and Export Authority (AIDEA)

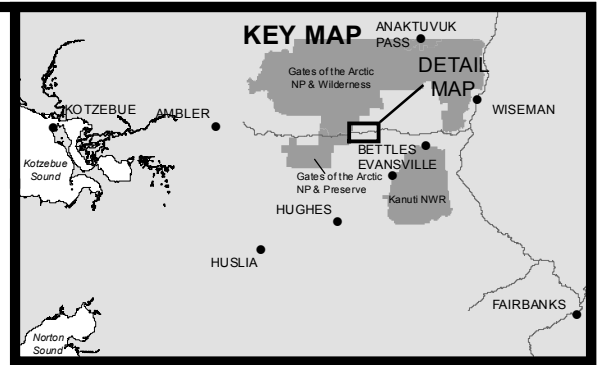
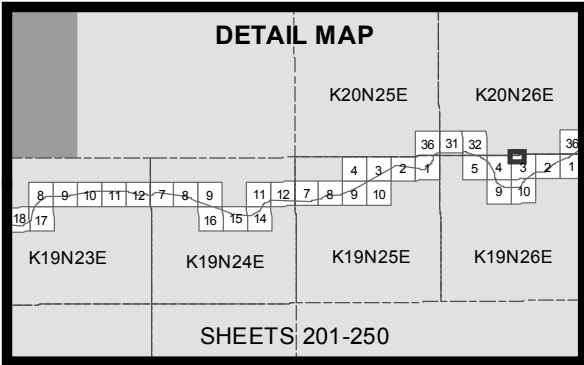
PROJECT: Ambler Mining District
Industrial Access Project

LOCATION: Ambler Mining District

WATERBODY: Kobuk / Koyukuk / Alatna Rivers

DATE: 4/20/2016

MAP SET 1: 246 of 422



- 10' Contours
- ▶ Stream
- Wetland
- Water
- - - Daylight Limits
- ▭ Material Site
- ▭ Temporary Impacts

0 200 400
Feet



ACOE PERMIT: POA-2013-396

PLAN VIEW MAPS

APPLICANT: Alaska Industrial Development
and Export Authority (AIDEA)

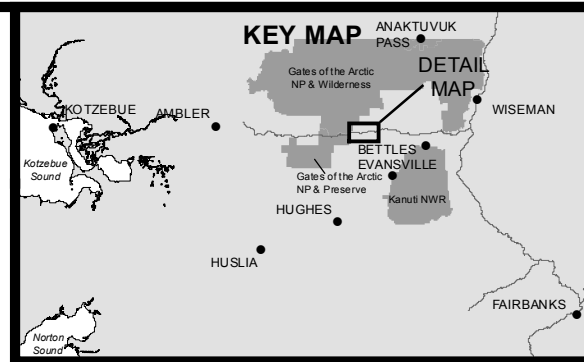
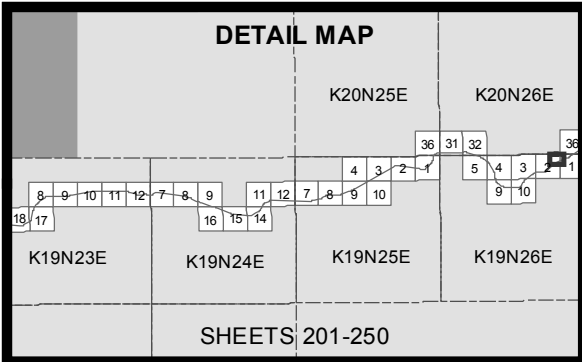
PROJECT: Ambler Mining District
Industrial Access Project

LOCATION: Ambler Mining District

WATERBODY: Kobuk / Koyukuk / Alatna Rivers

DATE: 4/20/2016

MAP SET 1: 247 of 422



ACOE PERMIT: POA-2013-396

PLAN VIEW MAPS

APPLICANT: Alaska Industrial Development and Export Authority (AIDEA)

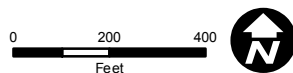
PROJECT: Ambler Mining District Industrial Access Project

LOCATION: Ambler Mining District

WATERBODY: Kobuk / Koyukuk / Alatna Rivers

DATE: 4/20/2016

MAP SET 1: 249 of 422



DETAIL MAP

K20N25E K20N26E

K19N23E K19N24E K19N25E K19N26E

SHEETS 201-250

K20N26E

K19N26E

SHEETS | 201-250

KEY MAP

KOTZEBUE AMBLER

Kotzebue Sound

Gates of the Arctic NP & Preserve

DETAIL MAP

ANAKTUVUK PASS

WISEMAN

BETTLES EVANSVILLE

Gates of the Arctic NP & Preserve

Kanuti NWR

HUGHES

HUSLIA

Norton Sound

FAIRBANKS

DETAIL

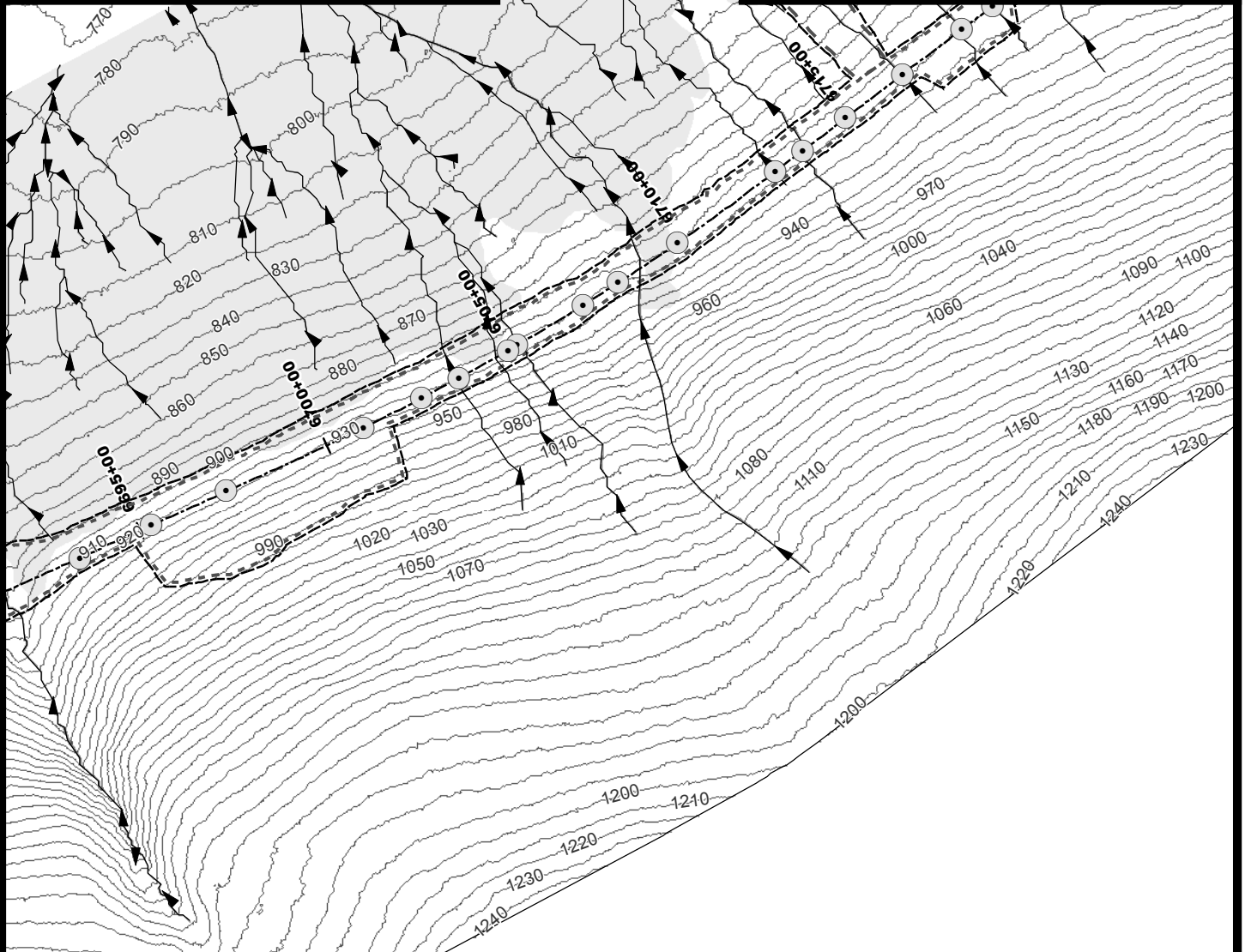
WISEMAN










BETTLES •
EVANSVILLE

HUGHES

HUSLIA

FAIRBANKS



-  10' Contours
 Stream
 Minor Culvert
 Major Culvert
 Wetland
 Water
 Daylight Limits
 Access Road
 Temporary Impacts

MAP SET 1: 250 of 422

