

- 10' Contours
- ▶ Stream
- Minor Culvert
- Wetland
- Water
- - - Daylight Limits
- - - Access Road
- - - Temporary Impacts

0 200 400
Feet



ACOE PERMIT: POA-2013-396

PLAN VIEW MAPS

APPLICANT: Alaska Industrial Development
and Export Authority (AIDEA)

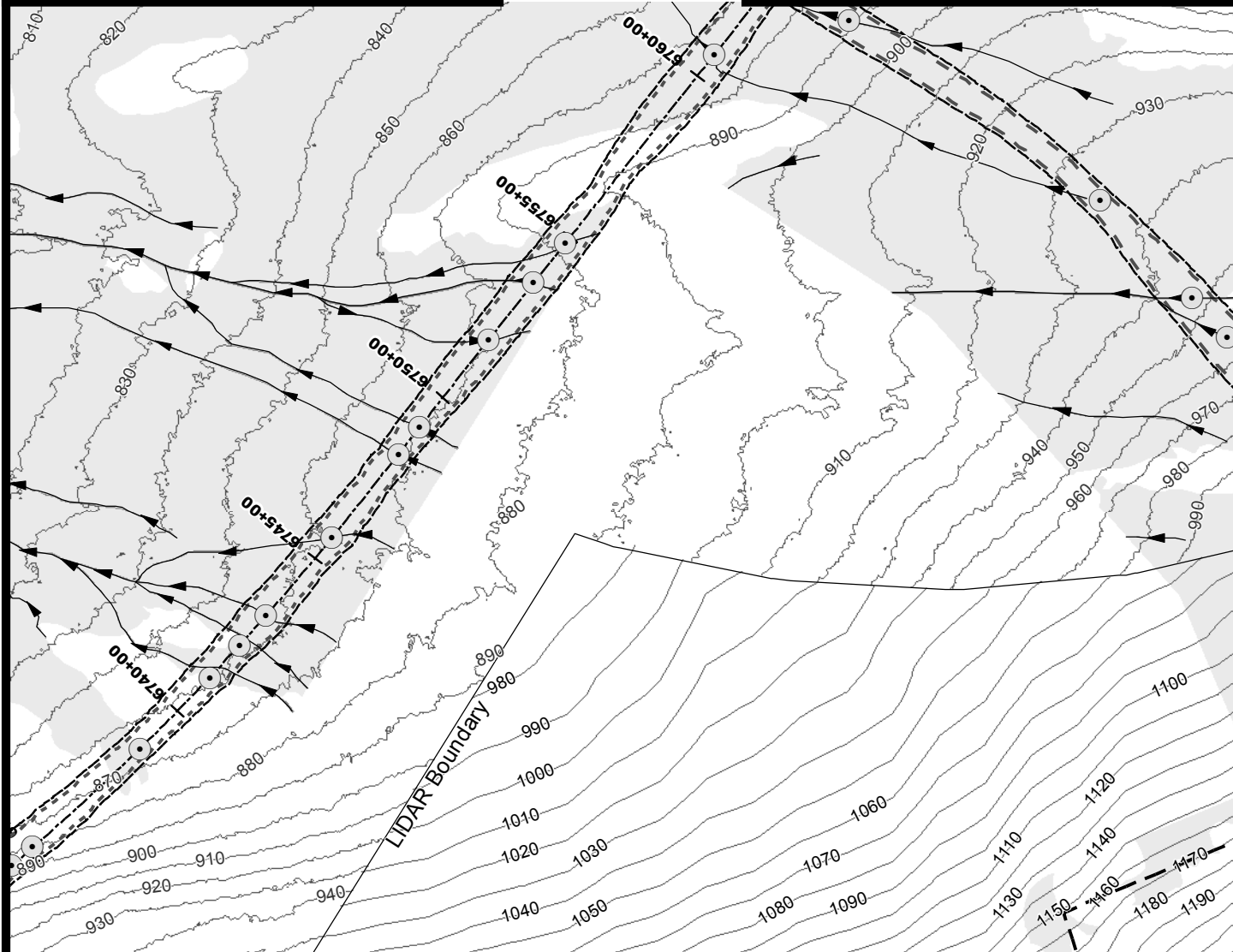
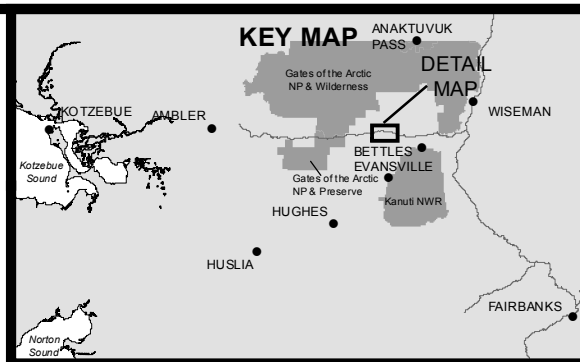
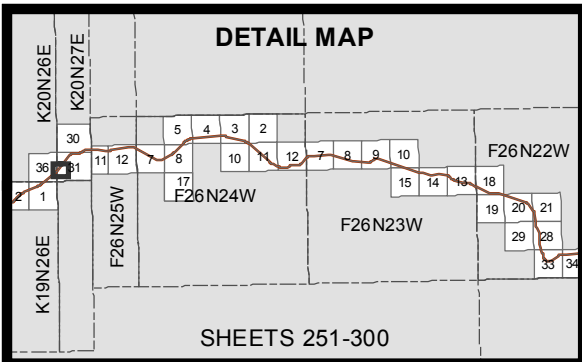
PROJECT: Ambler Mining District
Industrial Access Project

LOCATION: Ambler Mining District

WATERBODY: Kobuk / Koyukuk / Alatna Rivers

DATE: 4/20/2016

MAP SET 1: 251 of 422



- 10' Contours
- ▶ Stream
- Minor Culvert
- Wetland
- Water
- - - Daylight Limits
- ┌─┐ Access Road
- ┌─┐ Material Site
- ┌─┐ Temporary Impacts

0 200 400
Feet



ACOE PERMIT: POA-2013-396

PLAN VIEW MAPS

APPLICANT: Alaska Industrial Development
and Export Authority (AIDEA)

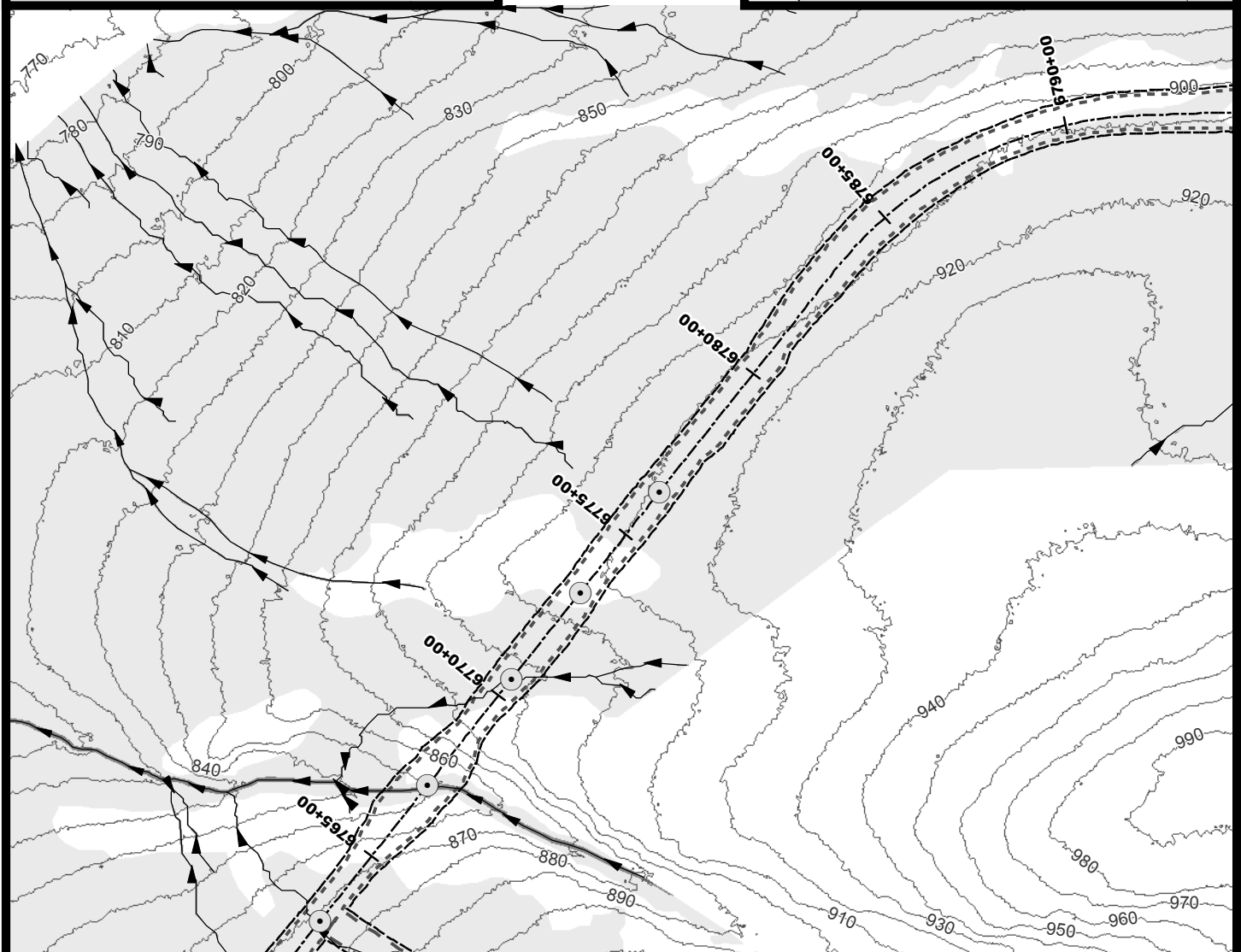
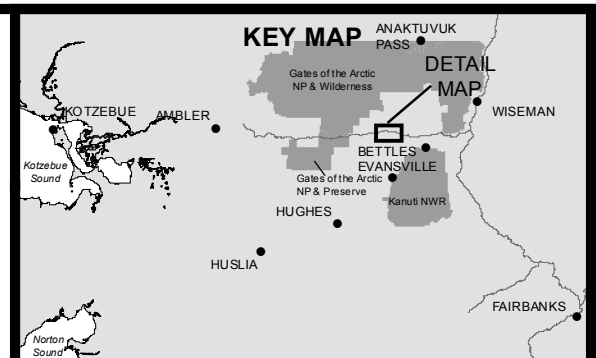
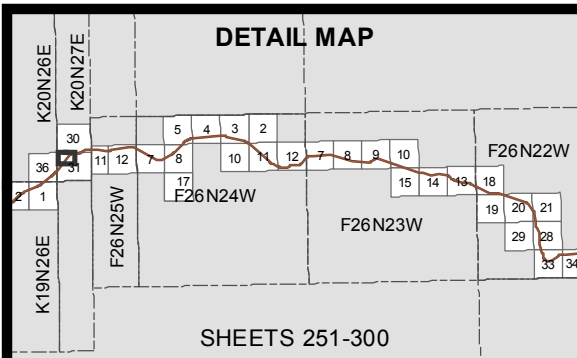
PROJECT: Ambler Mining District
Industrial Access Project

LOCATION: Ambler Mining District

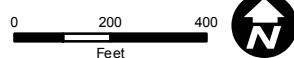
WATERBODY: Kobuk / Koyukuk / Alatna Rivers

DATE: 4/20/2016

MAP SET 1: 252 of 422



- 10' Contours
- ▶ Stream
- Minor Culvert
- Wetland
- Water
- - - Daylight Limits
- Access Road
- - - Temporary Impacts



ACOE PERMIT: POA-2013-396

PLAN VIEW MAPS

APPLICANT: Alaska Industrial Development
and Export Authority (AIDEA)

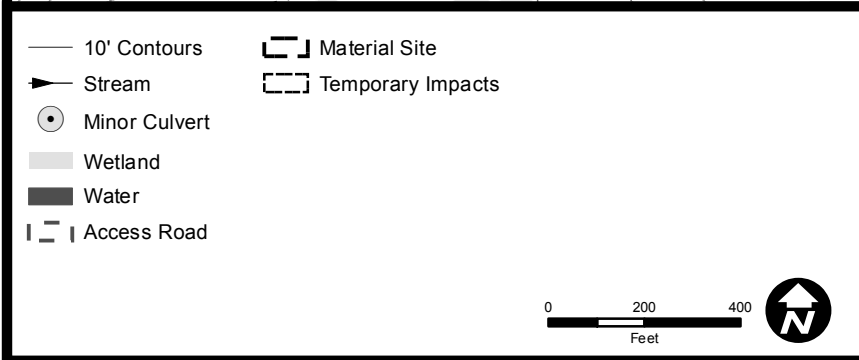
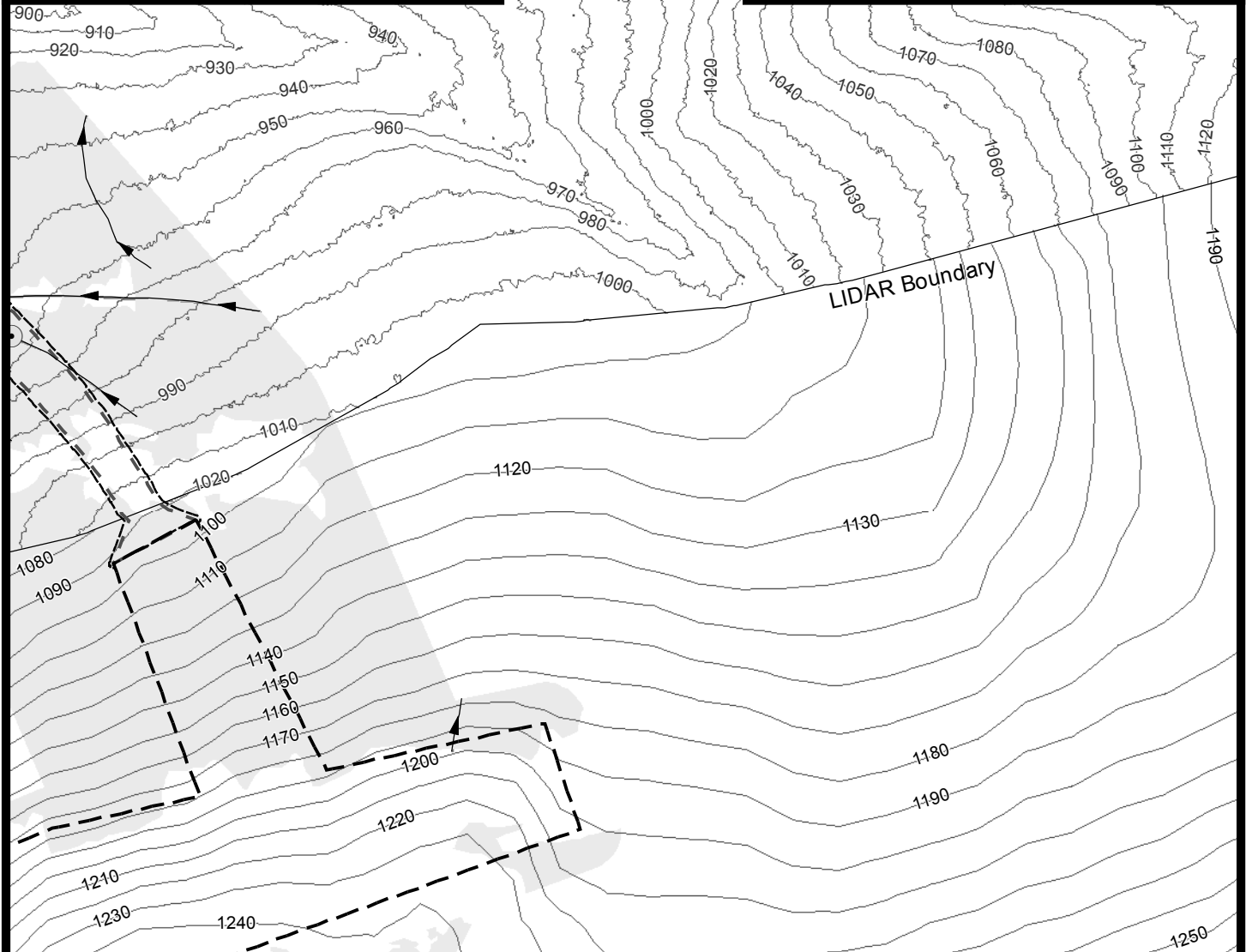
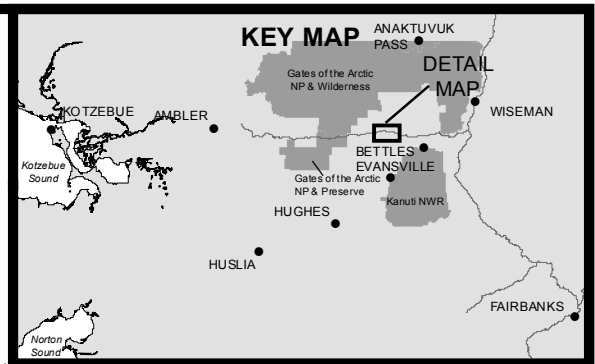
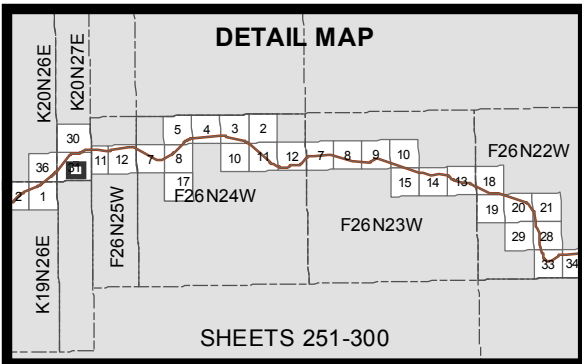
PROJECT: Ambler Mining District
Industrial Access Project

LOCATION: Ambler Mining District

WATERBODY: Kobuk / Koyukuk / Alatna Rivers

DATE: 4/20/2016

MAP SET 1: 253 of 422



ACOE PERMIT: POA-2013-396

PLAN VIEW MAPS

APPLICANT: Alaska Industrial Development and Export Authority (AIDEA)

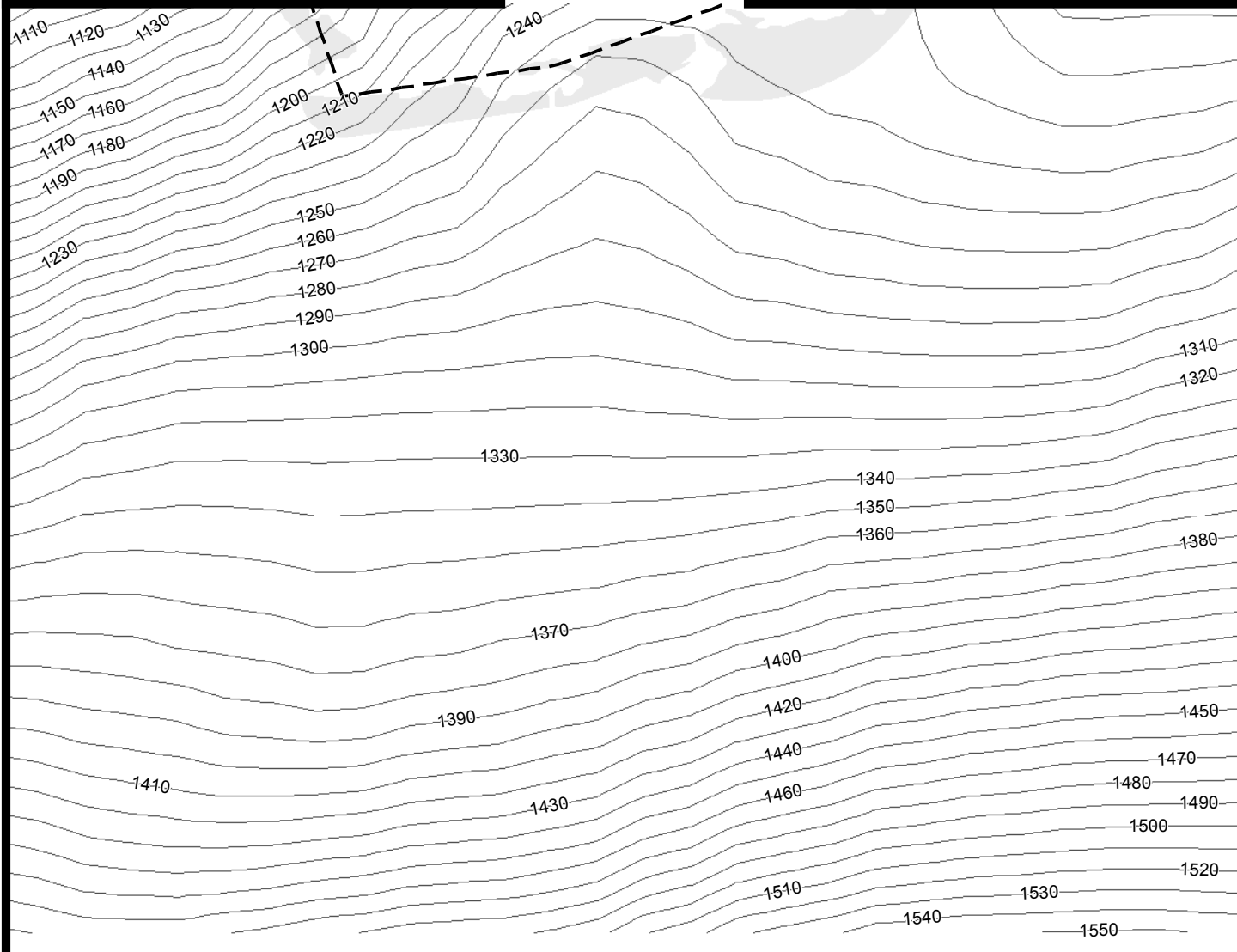
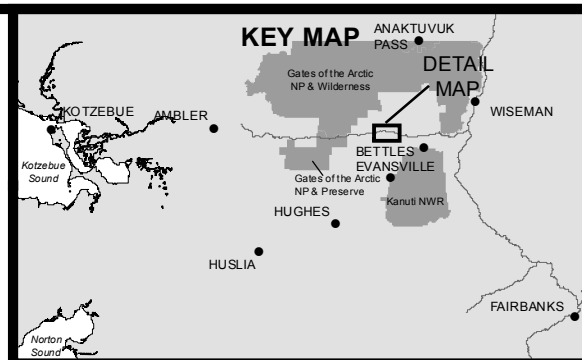
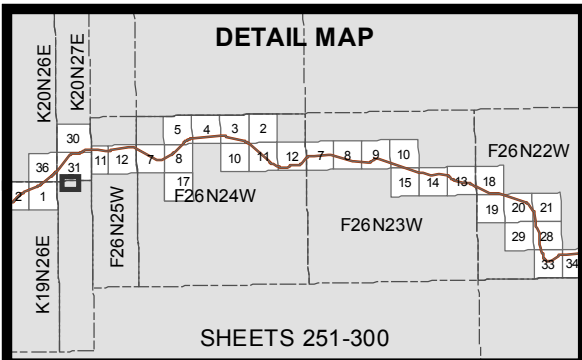
PROJECT: Ambler Mining District Industrial Access Project

LOCATION: Ambler Mining District

WATERBODY: Kobuk / Koyukuk / Alatna Rivers

DATE: 4/20/2016

MAP SET 1: 254 of 422



- 10' Contours
- ▶ Stream
- Wetland
- Material Site
- Temporary Impacts

0 200 400
Feet



ACOE PERMIT: POA-2013-396

PLAN VIEW MAPS

APPLICANT: Alaska Industrial Development
and Export Authority (AIDEA)

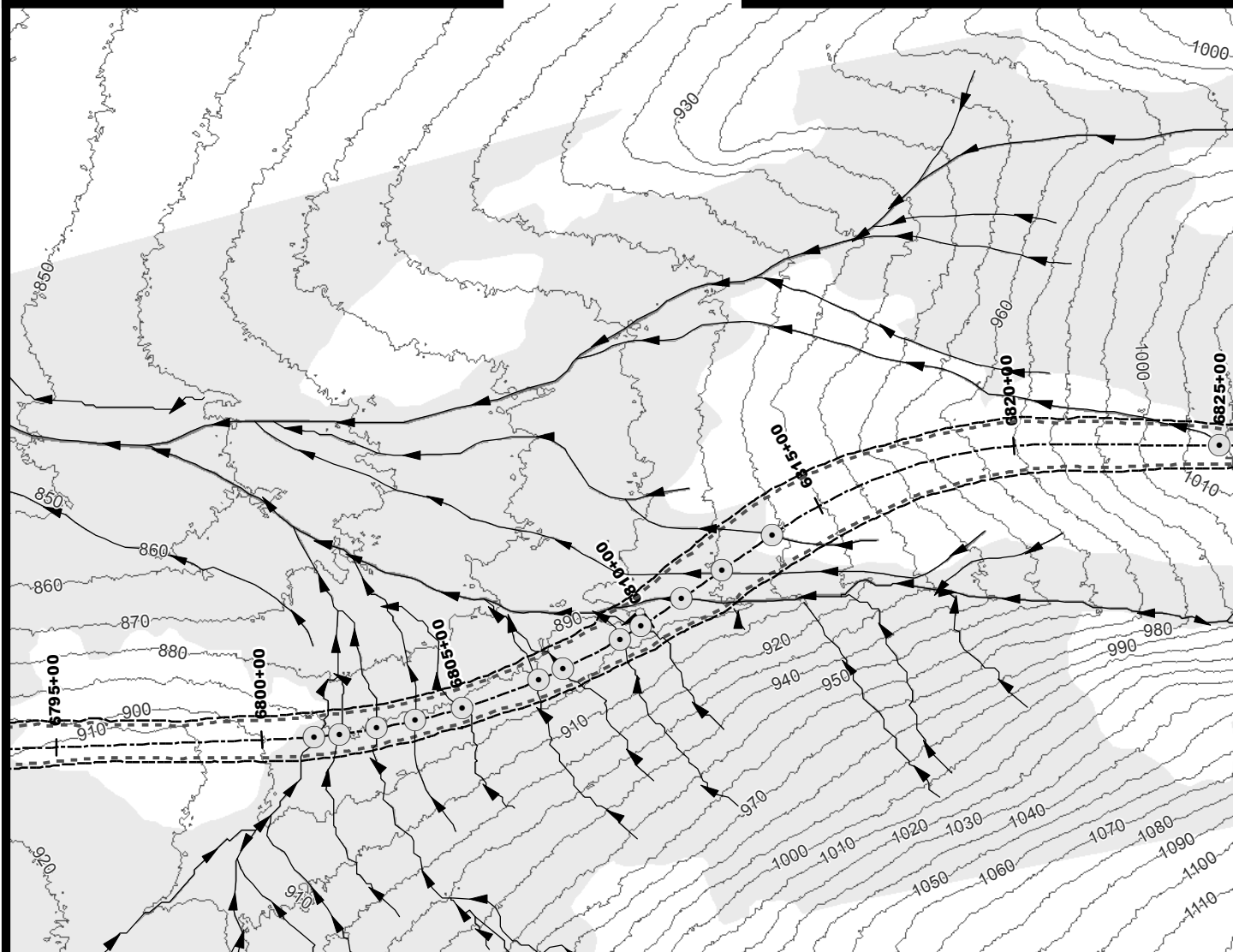
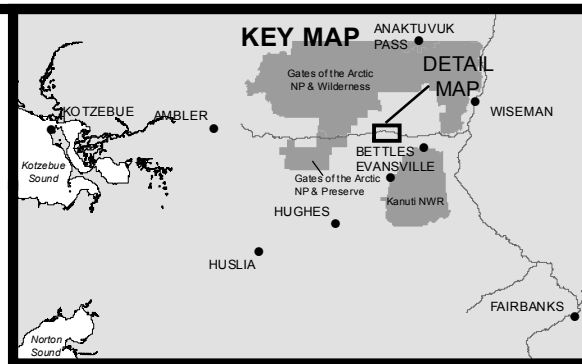
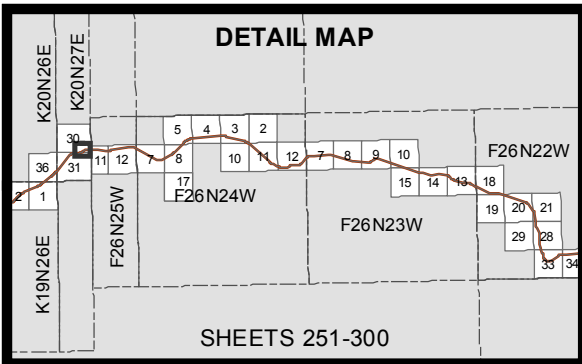
PROJECT: Ambler Mining District
Industrial Access Project

LOCATION: Ambler Mining District

WATERBODY: Kobuk / Koyukuk / Alatna Rivers

DATE: 4/20/2016

MAP SET 1: 255 of 422



- 10' Contours
- ▶ Stream
- Minor Culvert
- Wetland
- Water
- Daylight Limits
- Temporary Impacts

0 200 400
Feet



ACOE PERMIT: POA-2013-396

PLAN VIEW MAPS

APPLICANT: Alaska Industrial Development
and Export Authority (AIDEA)

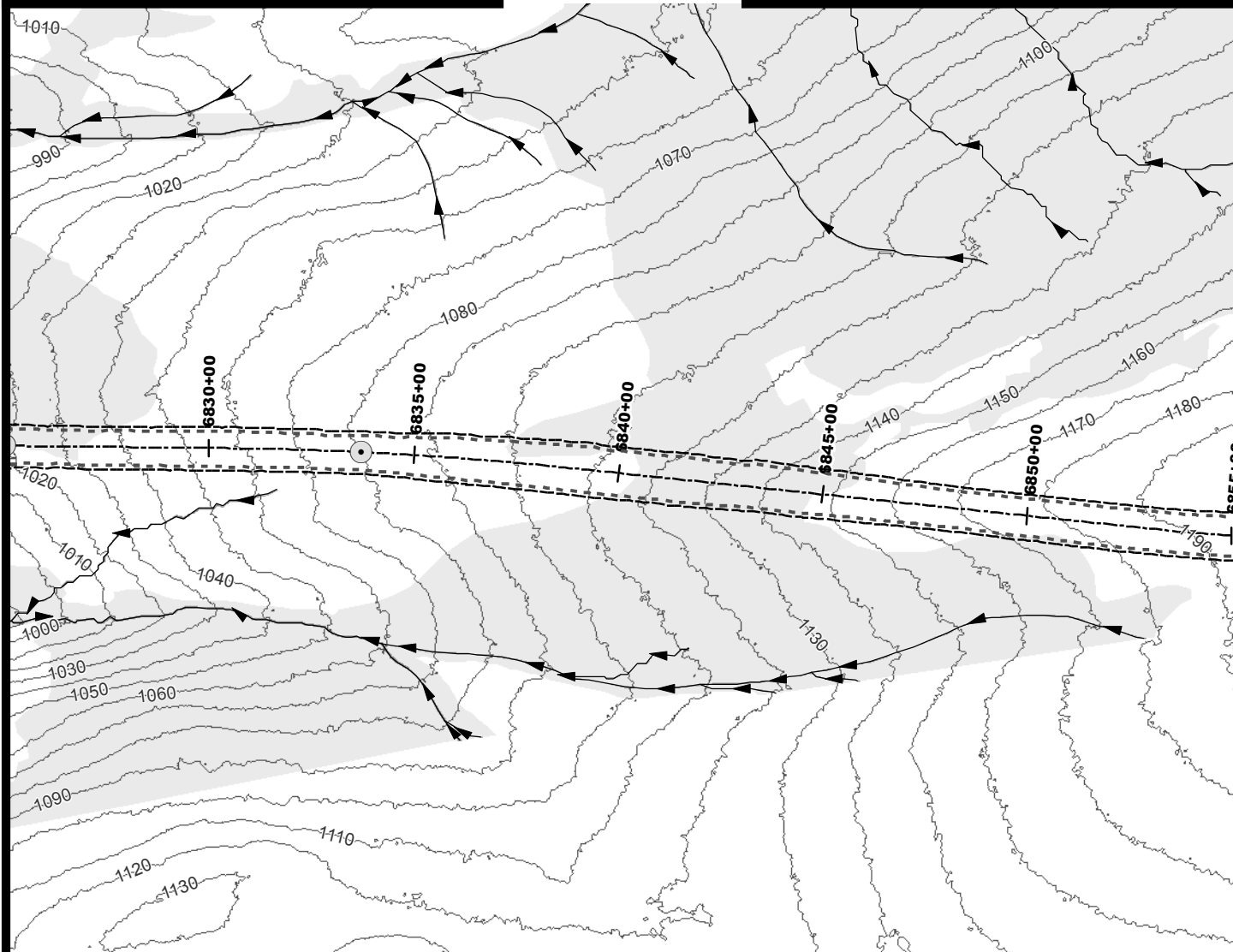
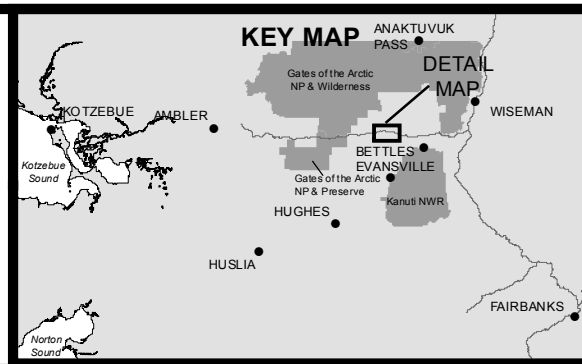
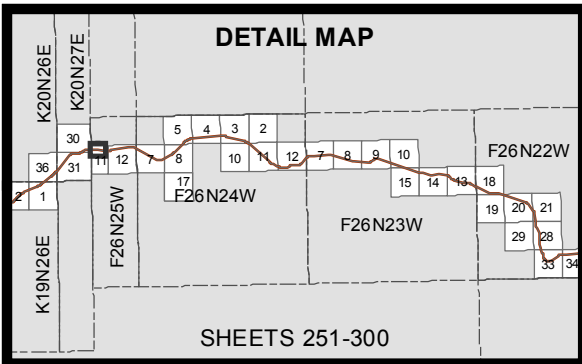
PROJECT: Ambler Mining District
Industrial Access Project

LOCATION: Ambler Mining District

WATERBODY: Kobuk / Koyukuk / Alatna Rivers

DATE: 4/20/2016

MAP SET 1: 256 of 422



- 10' Contours
- ▶ Stream
- Minor Culvert
- Wetland
- Water
- ⋯ Daylight Limits
- ⋯ Temporary Impacts

0 200 400
Feet



ACOE PERMIT: POA-2013-396

PLAN VIEW MAPS

APPLICANT: Alaska Industrial Development
and Export Authority (AIDEA)

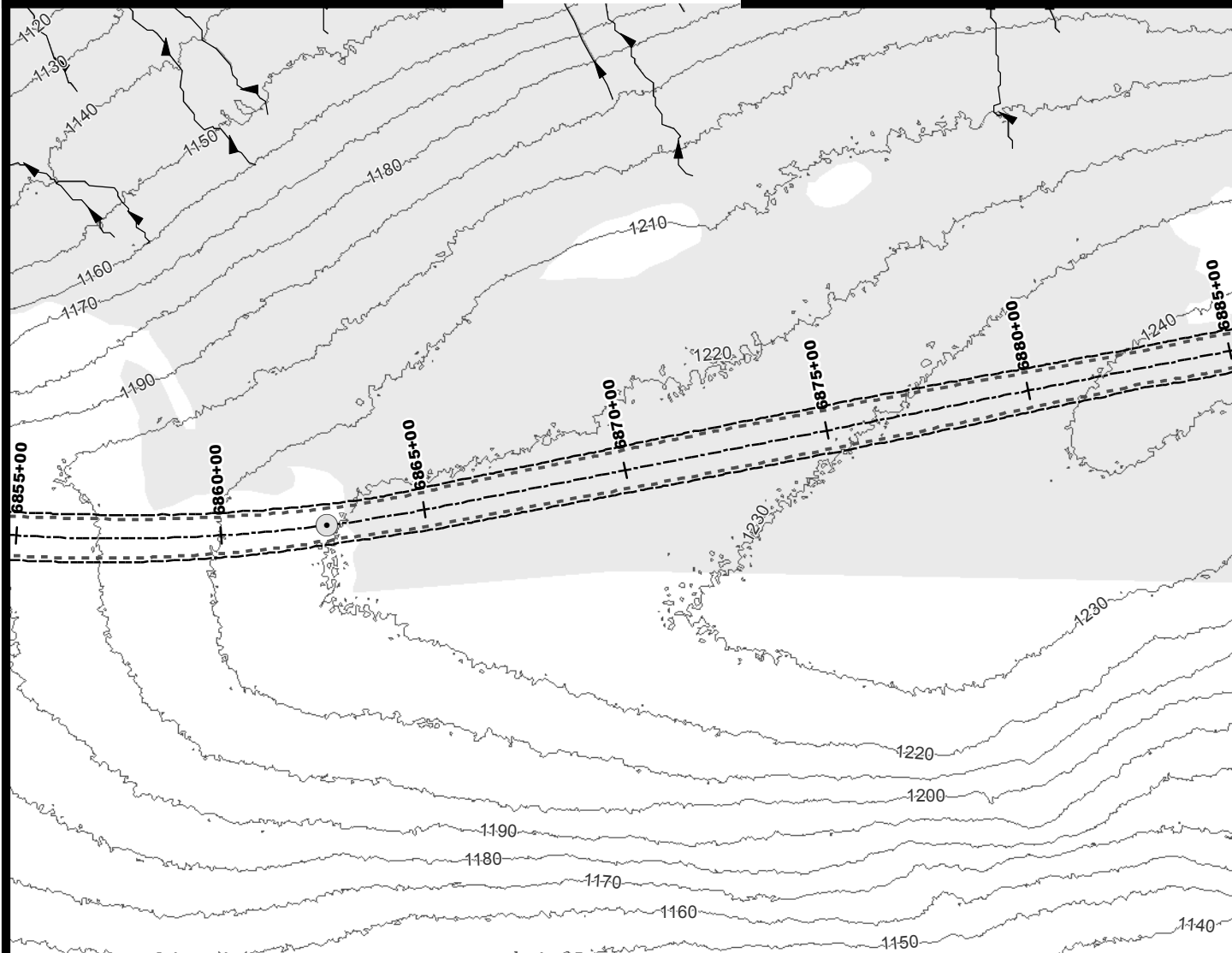
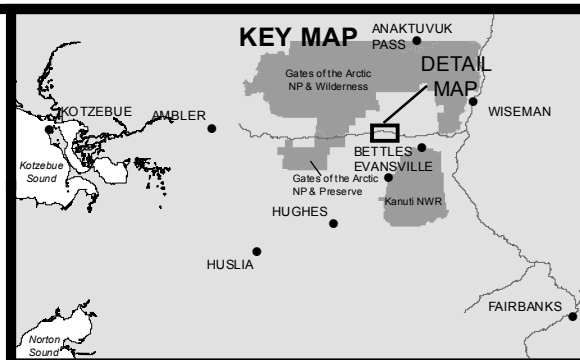
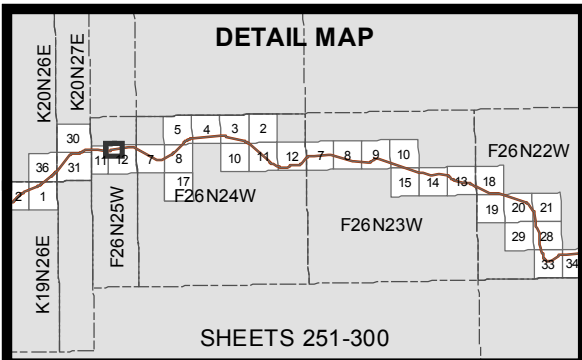
PROJECT: Ambler Mining District
Industrial Access Project

LOCATION: Ambler Mining District

WATERBODY: Kobuk / Koyukuk / Alatna Rivers

DATE: 4/20/2016

MAP SET 1: 257 of 422



- 10' Contours
- ▶ Stream
- Minor Culvert
- Wetland
- Water
- ⋯ Daylight Limits
- ⋯ Temporary Impacts

0 200 400
Feet



ACOE PERMIT: POA-2013-396

PLAN VIEW MAPS

APPLICANT: Alaska Industrial Development
and Export Authority (AIDEA)

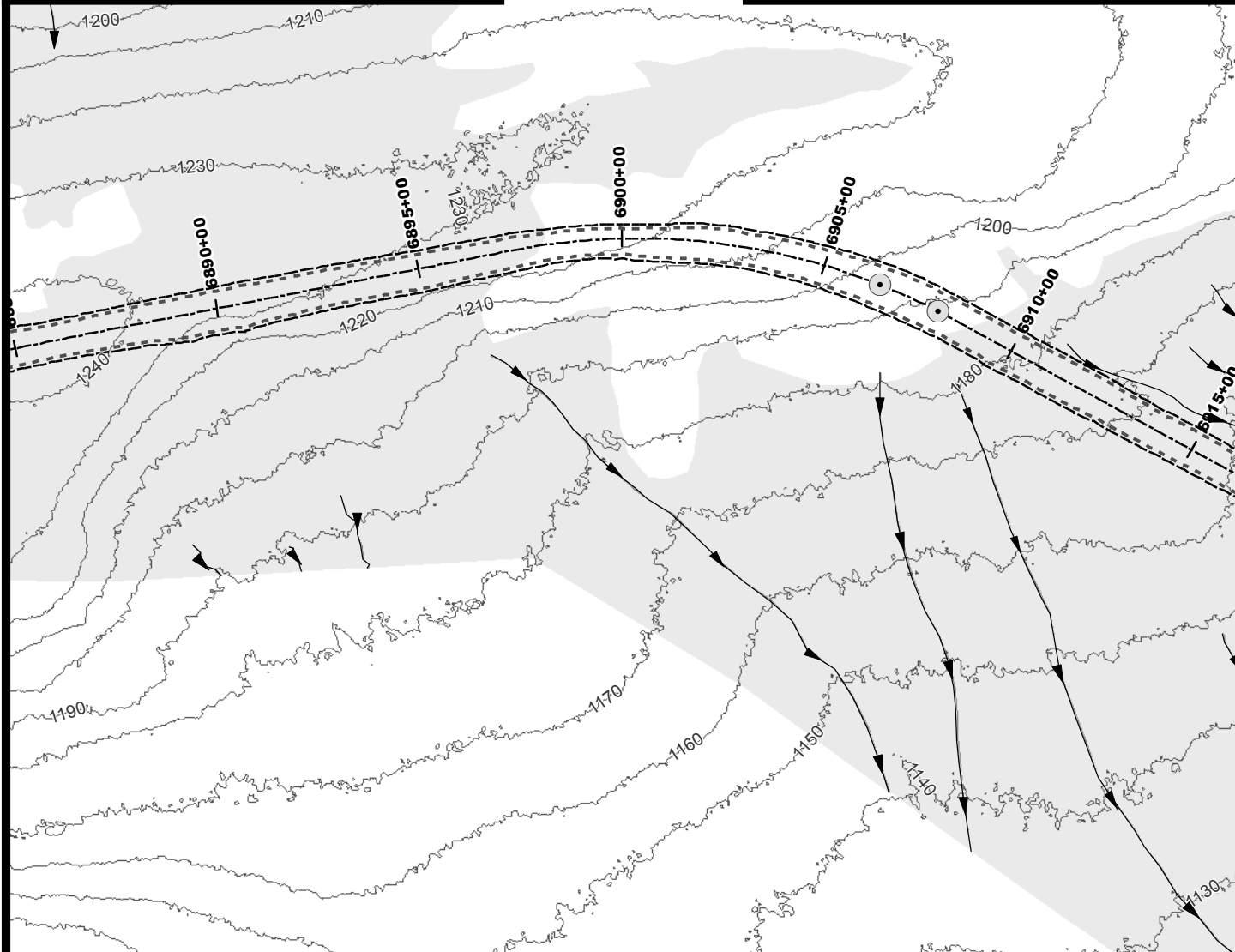
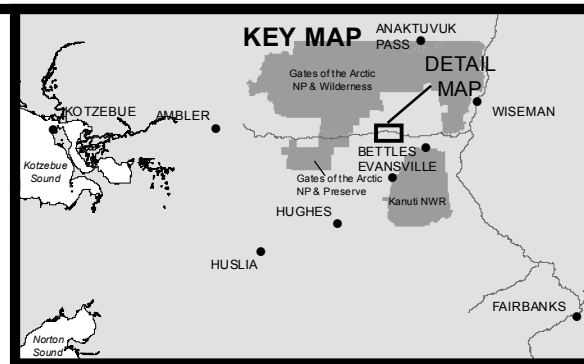
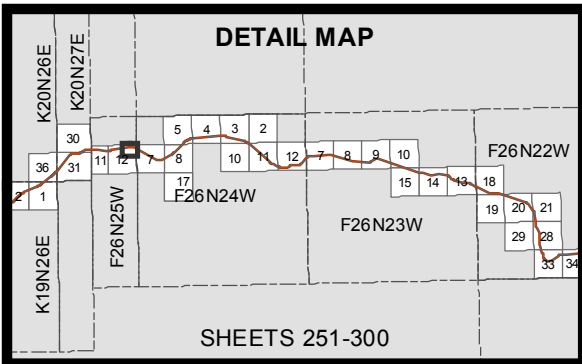
PROJECT: Ambler Mining District
Industrial Access Project

LOCATION: Ambler Mining District

WATERBODY: Kobuk / Koyukuk / Alatna Rivers

DATE: 4/20/2016

MAP SET 1: 258 of 422



- 10' Contours
- ➔ Stream
- Minor Culvert
- Wetland
- Water
- - - Daylight Limits
- ▭ Temporary Impacts

0 200 400
Feet



ACOE PERMIT: POA-2013-396

PLAN VIEW MAPS

APPLICANT: Alaska Industrial Development
and Export Authority (AIDEA)

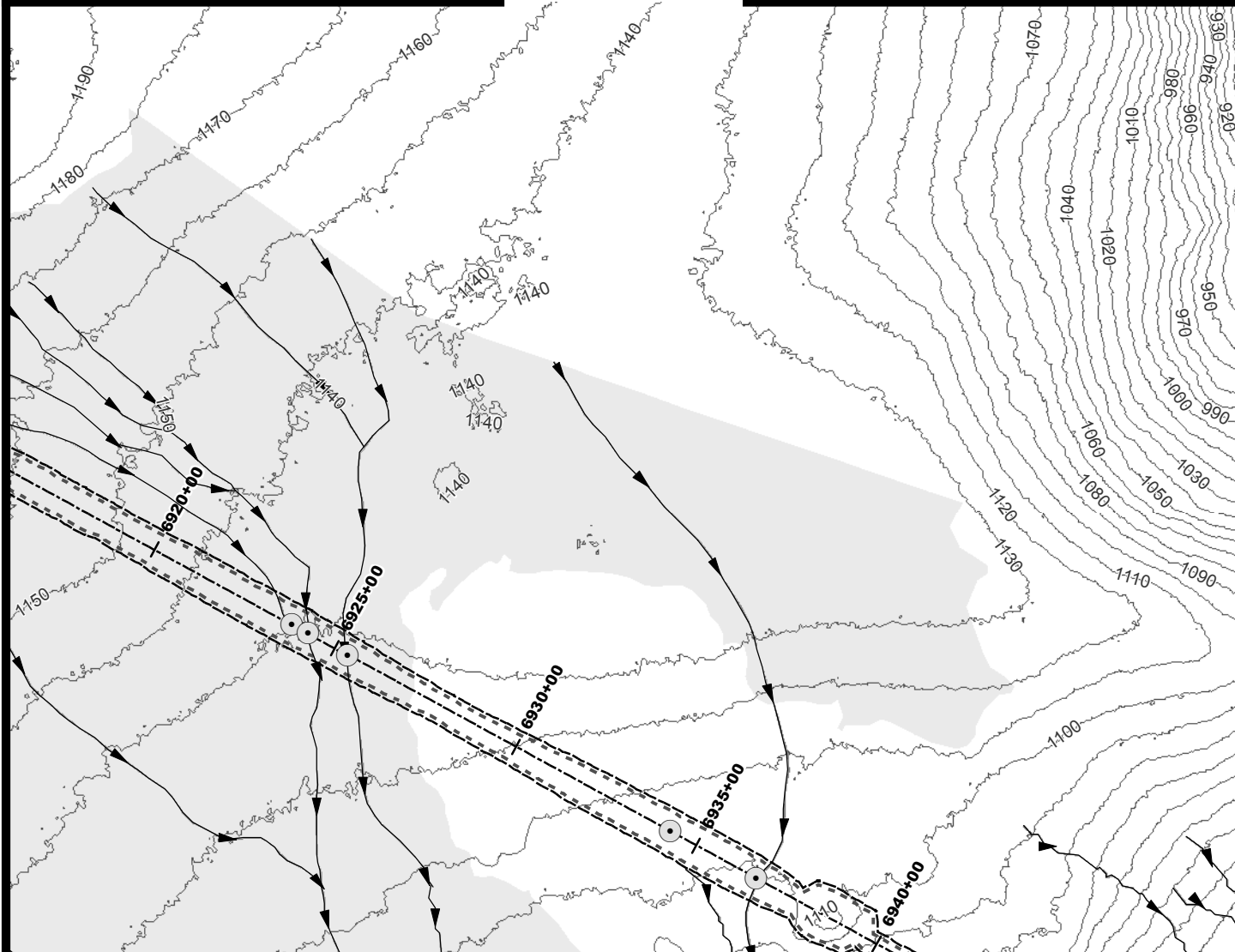
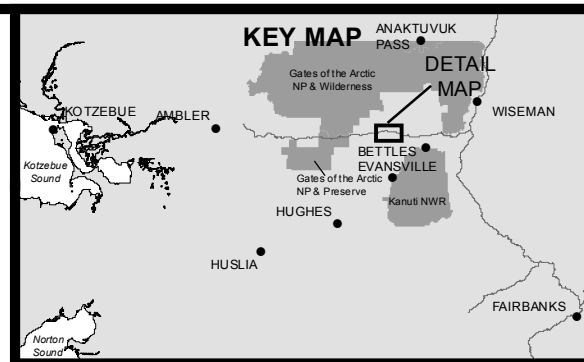
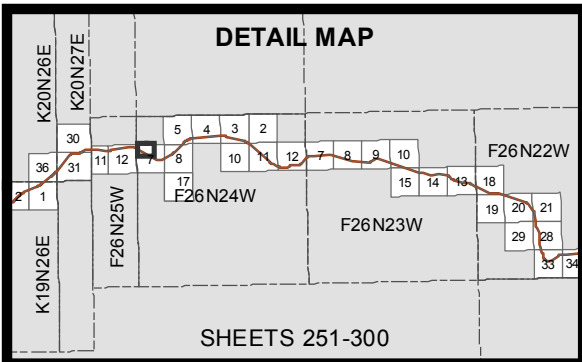
PROJECT: Ambler Mining District
Industrial Access Project

LOCATION: Ambler Mining District

WATERBODY: Kobuk / Koyukuk / Alatna Rivers

DATE: 4/20/2016

MAP SET 1: 259 of 422



- 10' Contours
- ▶ Stream
- Minor Culvert
- Wetland
- Water
- Daylight Limits
- Temporary Impacts

0 200 400
Feet



ACOE PERMIT: POA-2013-396

PLAN VIEW MAPS

APPLICANT: Alaska Industrial Development
and Export Authority (AIDEA)

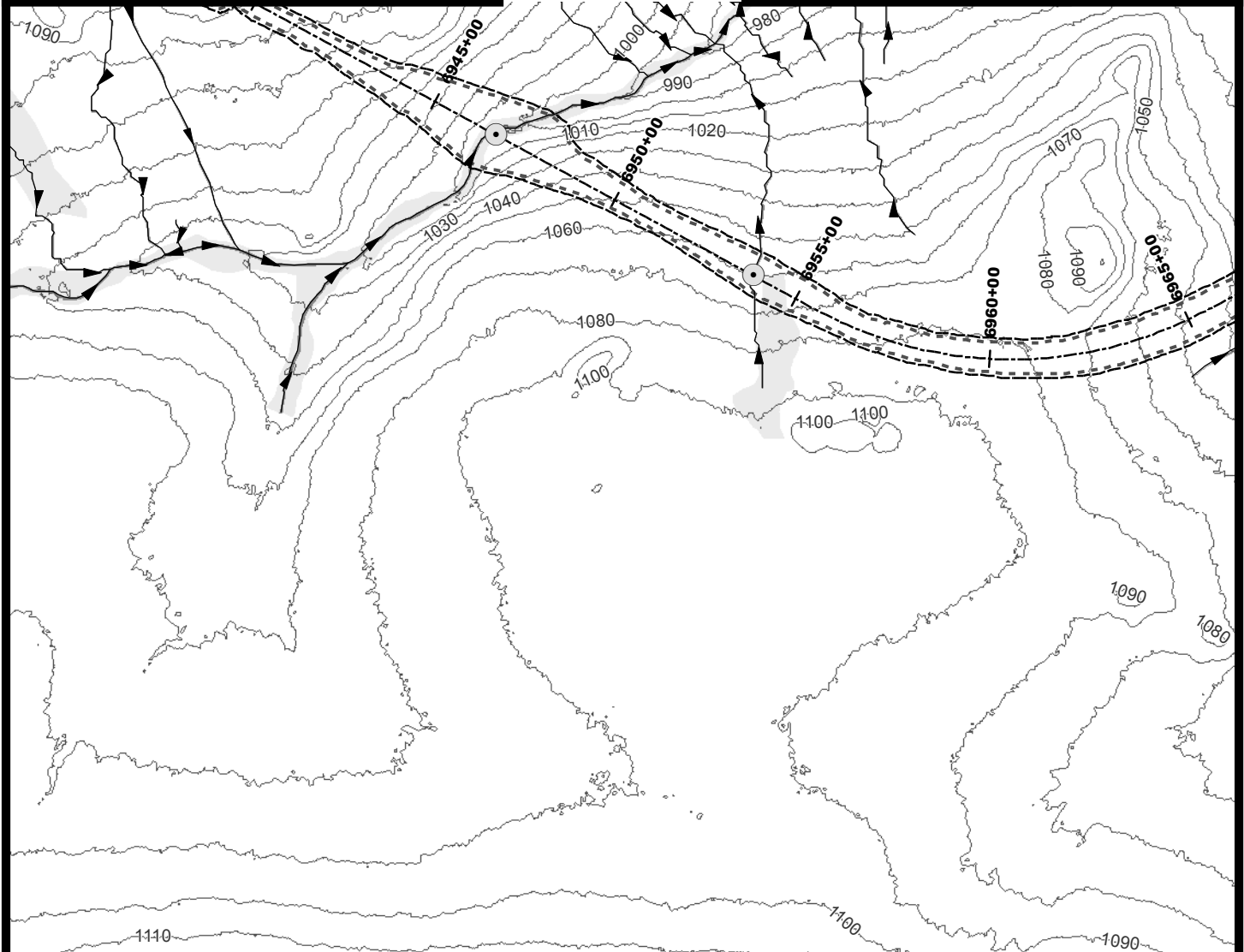
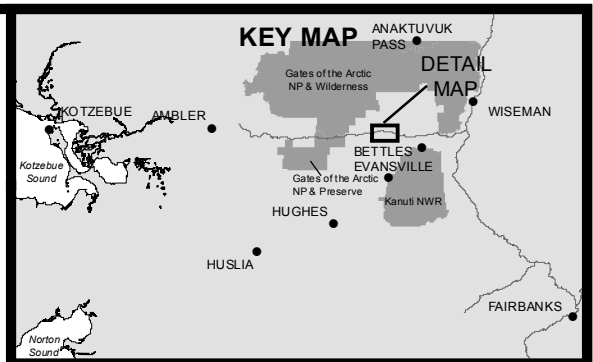
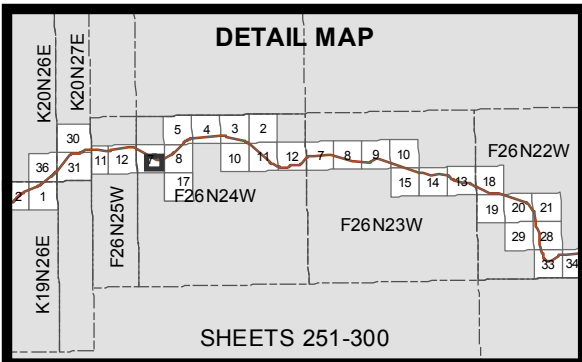
PROJECT: Ambler Mining District
Industrial Access Project

LOCATION: Ambler Mining District

WATERBODY: Kobuk / Koyukuk / Alatna Rivers

DATE: 4/20/2016

MAP SET 1: 260 of 422



- 10' Contours
- ▶ Stream
- Minor Culvert
- Wetland
- Water
- Daylight Limits
- Temporary Impacts

0 200 400
Feet



ACOE PERMIT: POA-2013-396

PLAN VIEW MAPS

APPLICANT: Alaska Industrial Development
and Export Authority (AIDEA)

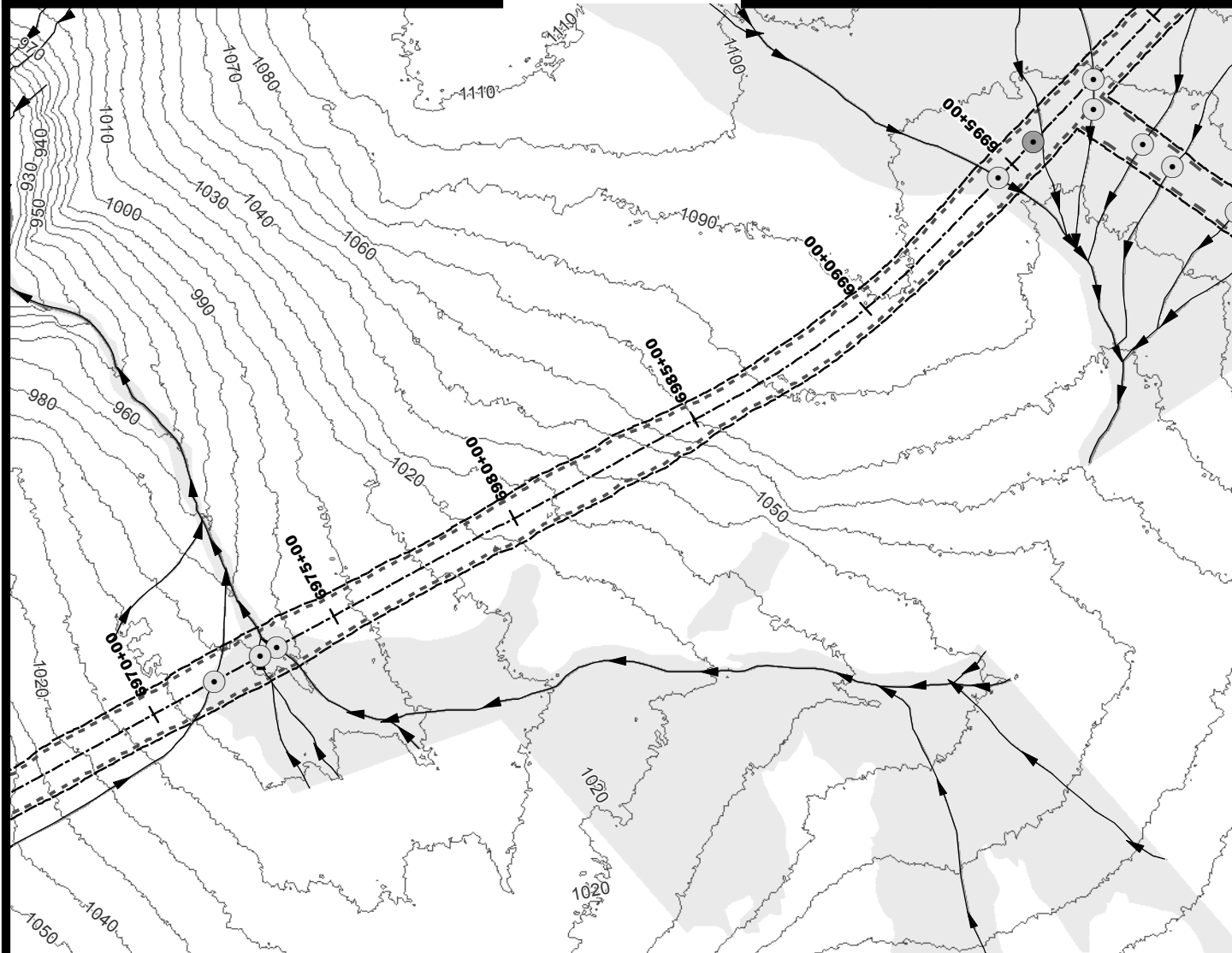
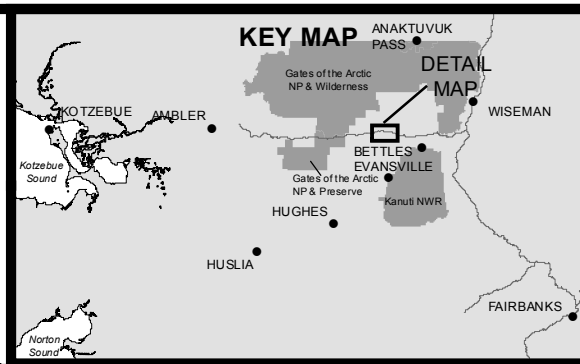
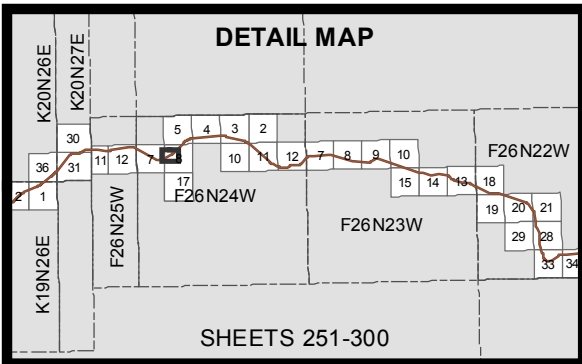
PROJECT: Ambler Mining District
Industrial Access Project

LOCATION: Ambler Mining District

WATERBODY: Kobuk / Koyukuk / Alatna Rivers

DATE: 4/20/2016

MAP SET 1: 261 of 422



ACOE PERMIT: POA-2013-396

PLAN VIEW MAPS

APPLICANT: Alaska Industrial Development
and Export Authority (AIDEA)

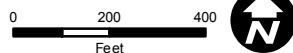
PROJECT: Ambler Mining District
Industrial Access Project

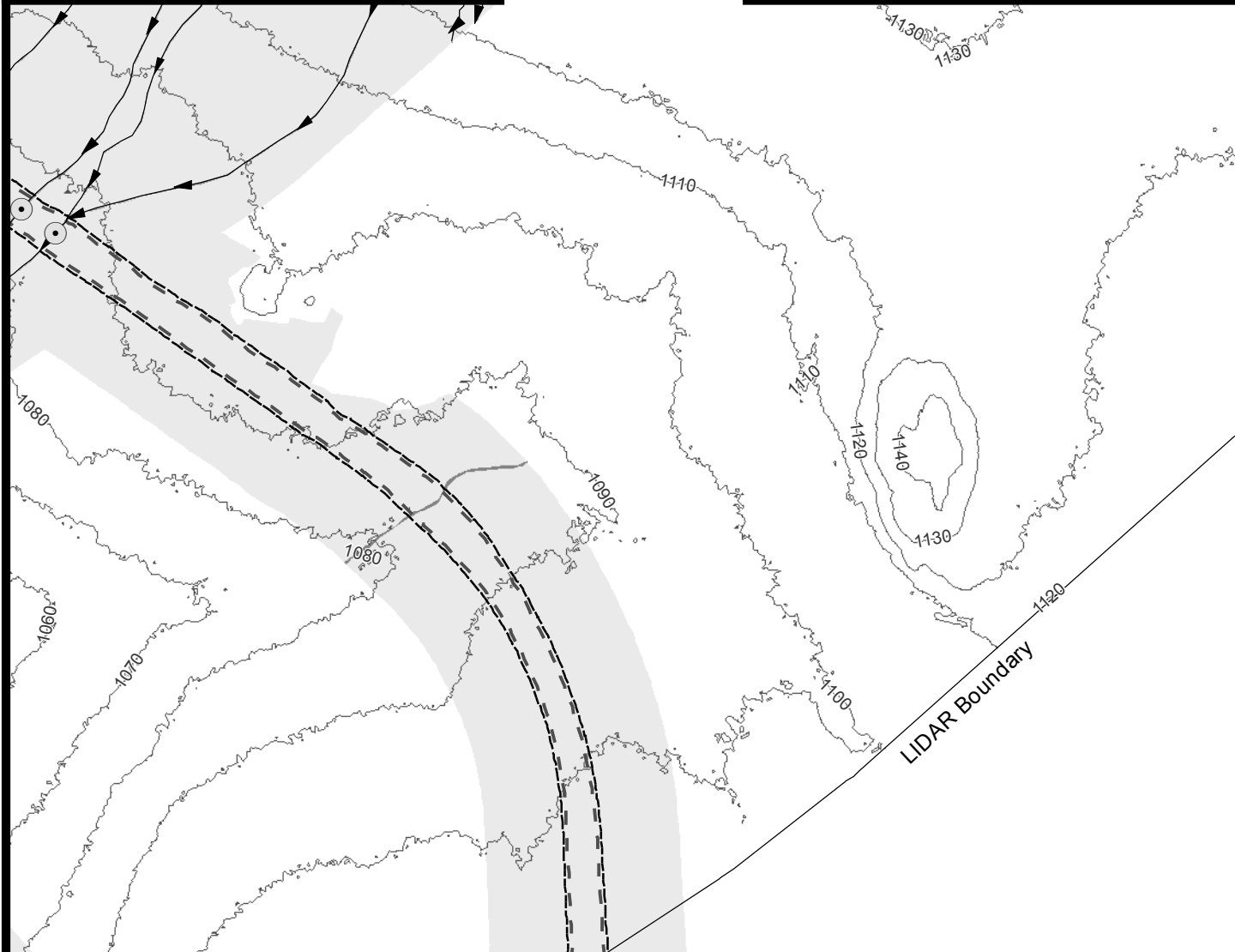
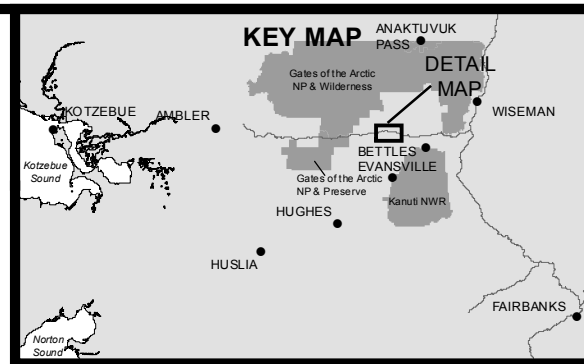
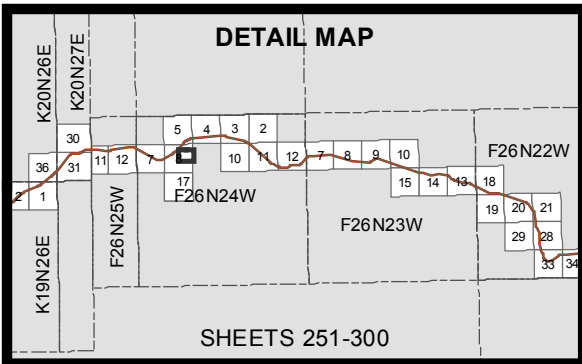
LOCATION: Ambler Mining District

WATERBODY: Kobuk / Koyukuk / Alatna Rivers

DATE: 4/20/2016

MAP SET 1: 262 of 422





- 10' Contours
- ▶ Stream
- Minor Culvert
- Wetland
- Water
- Access Road
- Temporary Impacts

0 200 400
Feet



ACOE PERMIT: POA-2013-396

PLAN VIEW MAPS

APPLICANT: Alaska Industrial Development
and Export Authority (AIDEA)

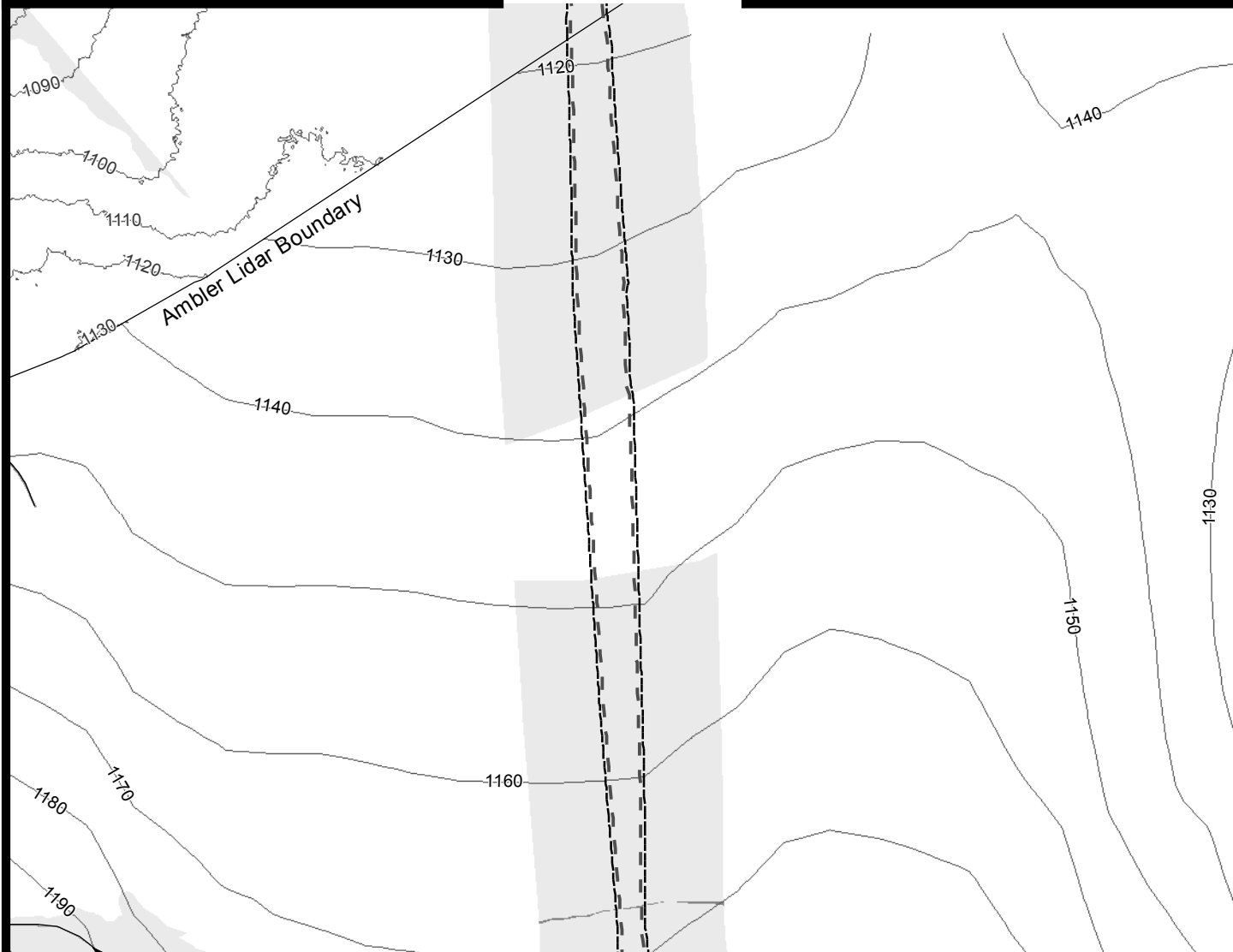
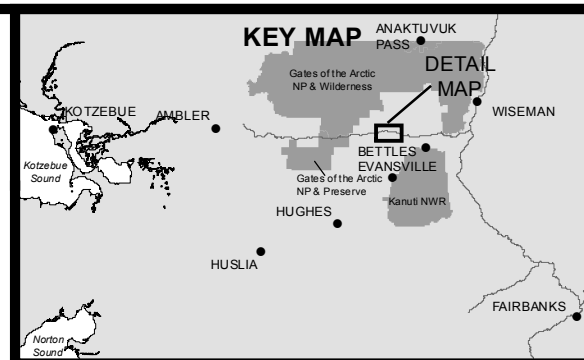
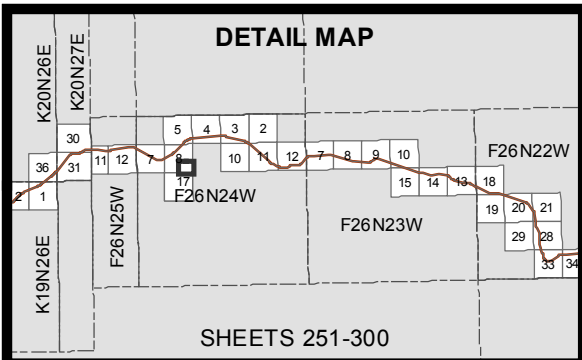
PROJECT: Ambler Mining District
Industrial Access Project

LOCATION: Ambler Mining District

WATERBODY: Kobuk / Koyukuk / Alatna Rivers

DATE: 4/20/2016

MAP SET 1: 263 of 422



- 10' Contours
- ▶ Stream
- Wetland
- Water
- Access Road
- Temporary Impacts

0 200 400
Feet



ACOE PERMIT: POA-2013-396

PLAN VIEW MAPS

APPLICANT: Alaska Industrial Development
and Export Authority (AIDEA)

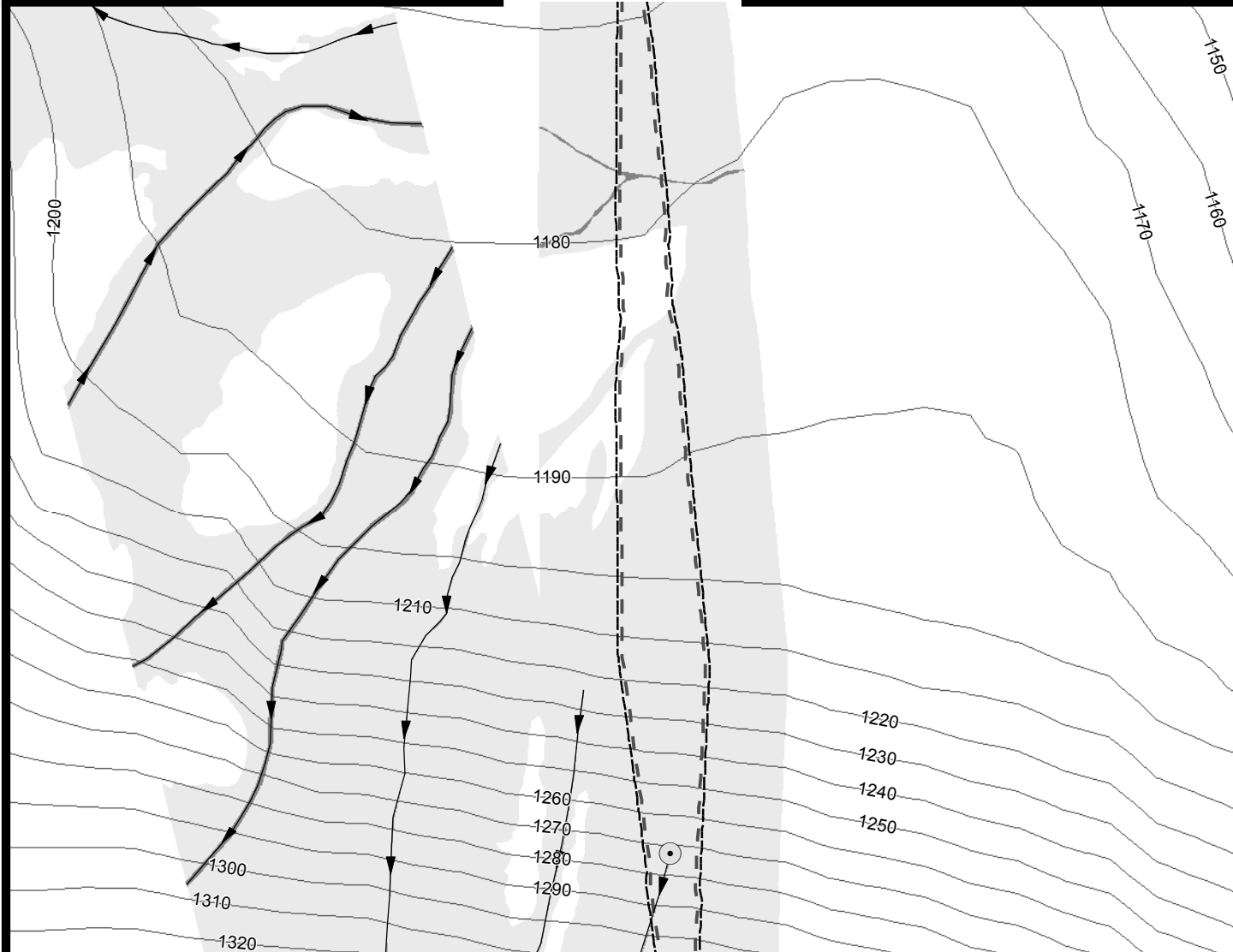
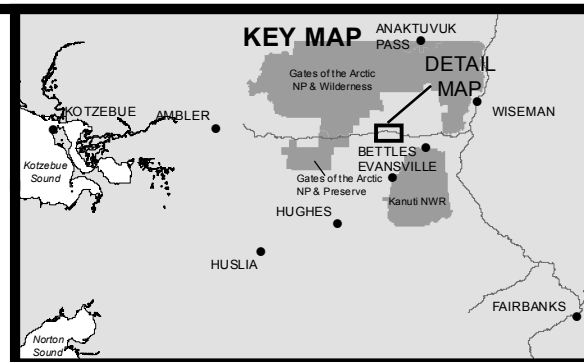
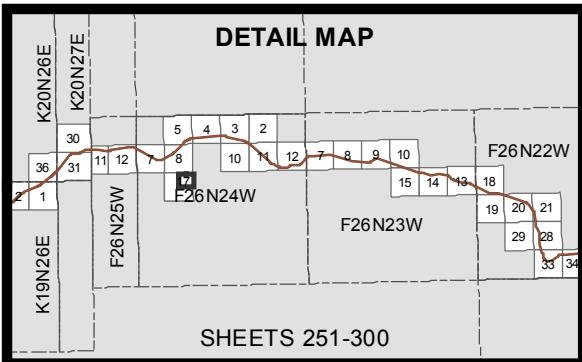
PROJECT: Ambler Mining District
Industrial Access Project

LOCATION: Ambler Mining District

WATERBODY: Kobuk / Koyukuk / Alatna Rivers

DATE: 4/20/2016

MAP SET 1: 264 of 422



- 10' Contours
- ▶ Stream
- Minor Culvert
- Wetland
- Water
- Access Road
- Temporary Impacts

0 200 400
Feet



ACOE PERMIT: POA-2013-396

PLAN VIEW MAPS

APPLICANT: Alaska Industrial Development
and Export Authority (AIDEA)


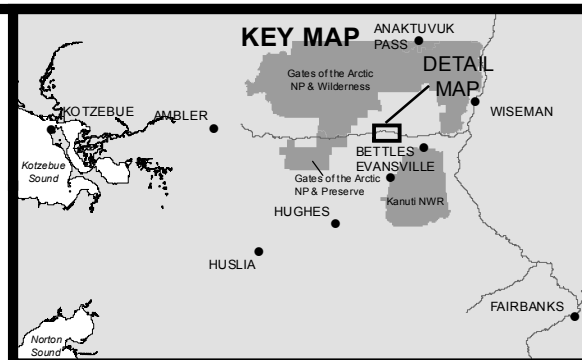
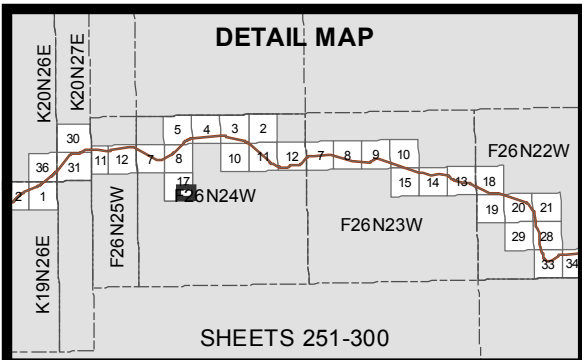
PROJECT: Ambler Mining District
Industrial Access Project

LOCATION: Ambler Mining District

WATERBODY: Kobuk / Koyukuk / Alatna Rivers

DATE: 4/20/2016

MAP SET 1: 265 of 422



- 10' Contours
- ▶ Stream
- Minor Culvert
- Wetland
- Water
- Access Road
- Material Site
- Temporary Impacts

0 200 400
Feet



ACOE PERMIT: POA-2013-396

PLAN VIEW MAPS

APPLICANT: Alaska Industrial Development
and Export Authority (AIDEA)

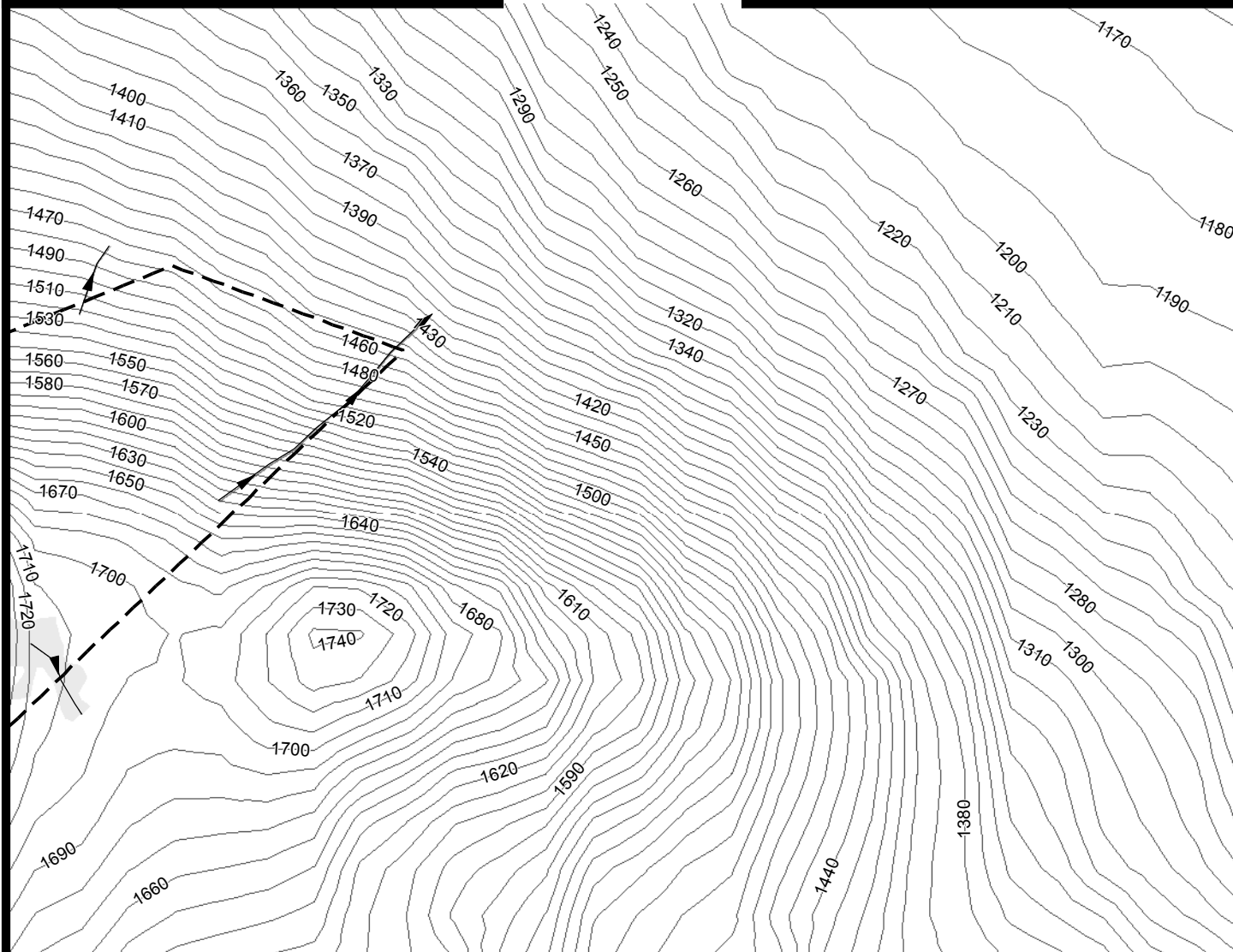
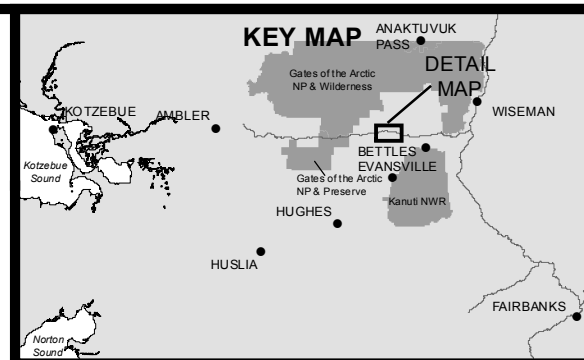
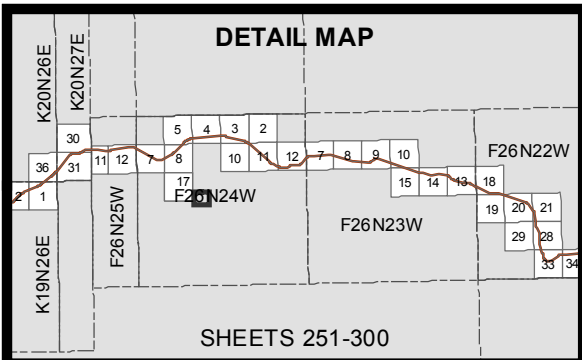
PROJECT: Ambler Mining District
Industrial Access Project

LOCATION: Ambler Mining District

WATERBODY: Kobuk / Koyukuk / Alatna Rivers

DATE: 4/20/2016

MAP SET 1: 266 of 422



- 10' Contours
- ▶ Stream
- Wetland
- Water
- Material Site
- Temporary Impacts

0 200 400
Feet



ACOE PERMIT: POA-2013-396

PLAN VIEW MAPS

APPLICANT: Alaska Industrial Development
and Export Authority (AIDEA)

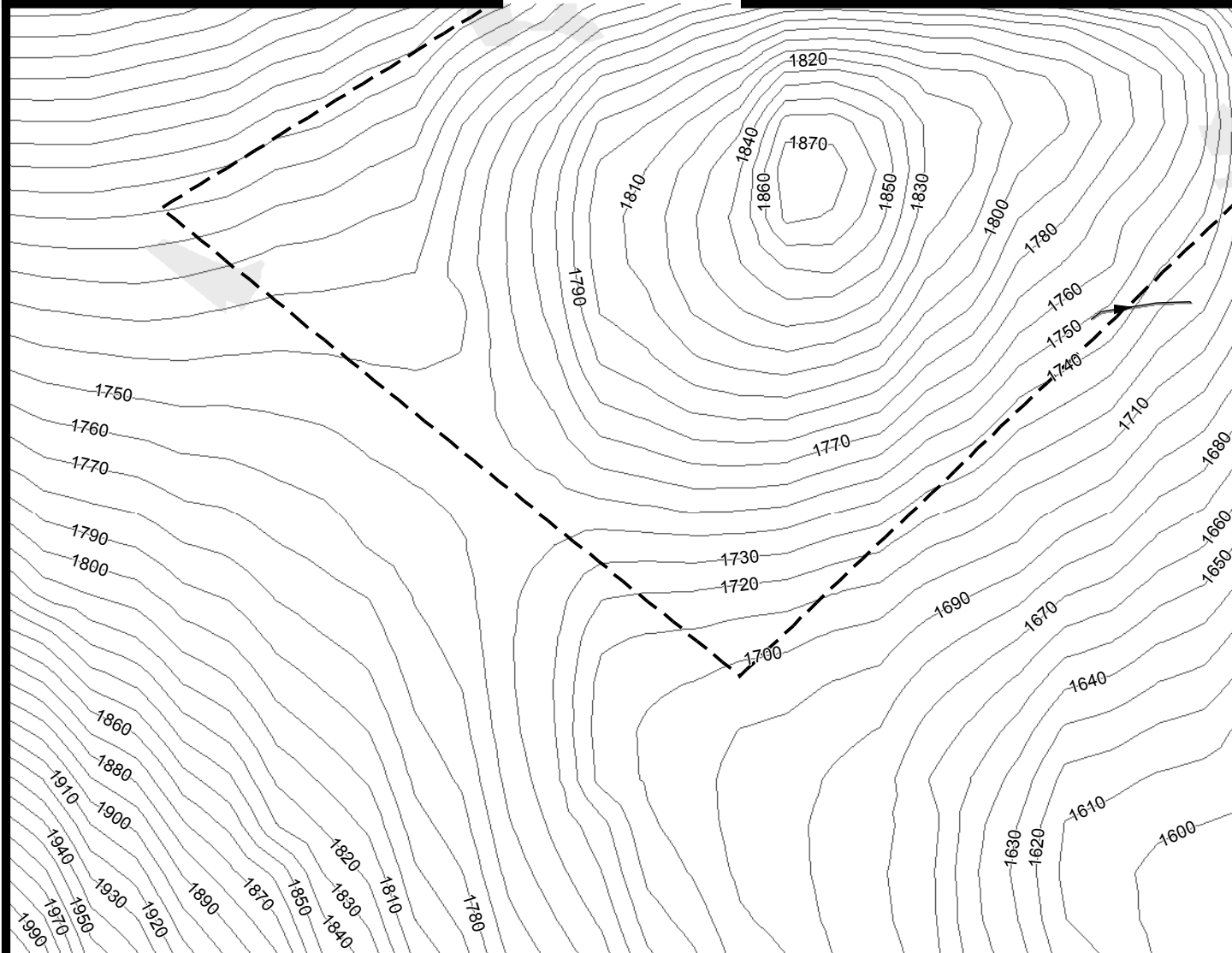
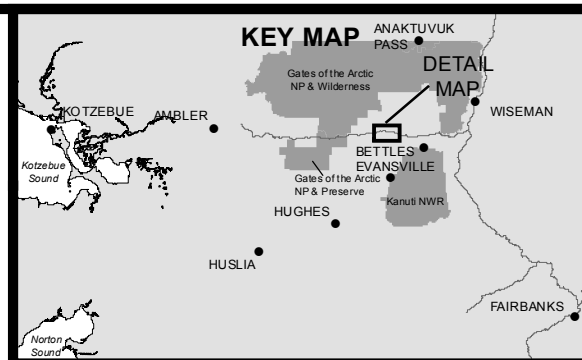
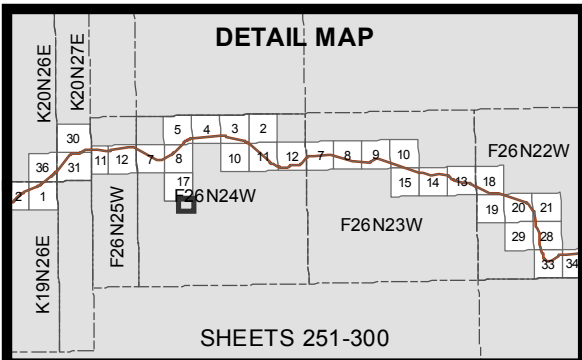
PROJECT: Ambler Mining District
Industrial Access Project

LOCATION: Ambler Mining District

WATERBODY: Kobuk / Koyukuk / Alatna Rivers

DATE: 4/20/2016

MAP SET 1: 267 of 422



- 10' Contours
- Stream
- Wetland
- Water
- Material Site
- Temporary Impacts

0 200 400
Feet



ACOE PERMIT: POA-2013-396

PLAN VIEW MAPS

APPLICANT: Alaska Industrial Development
and Export Authority (AIDEA)

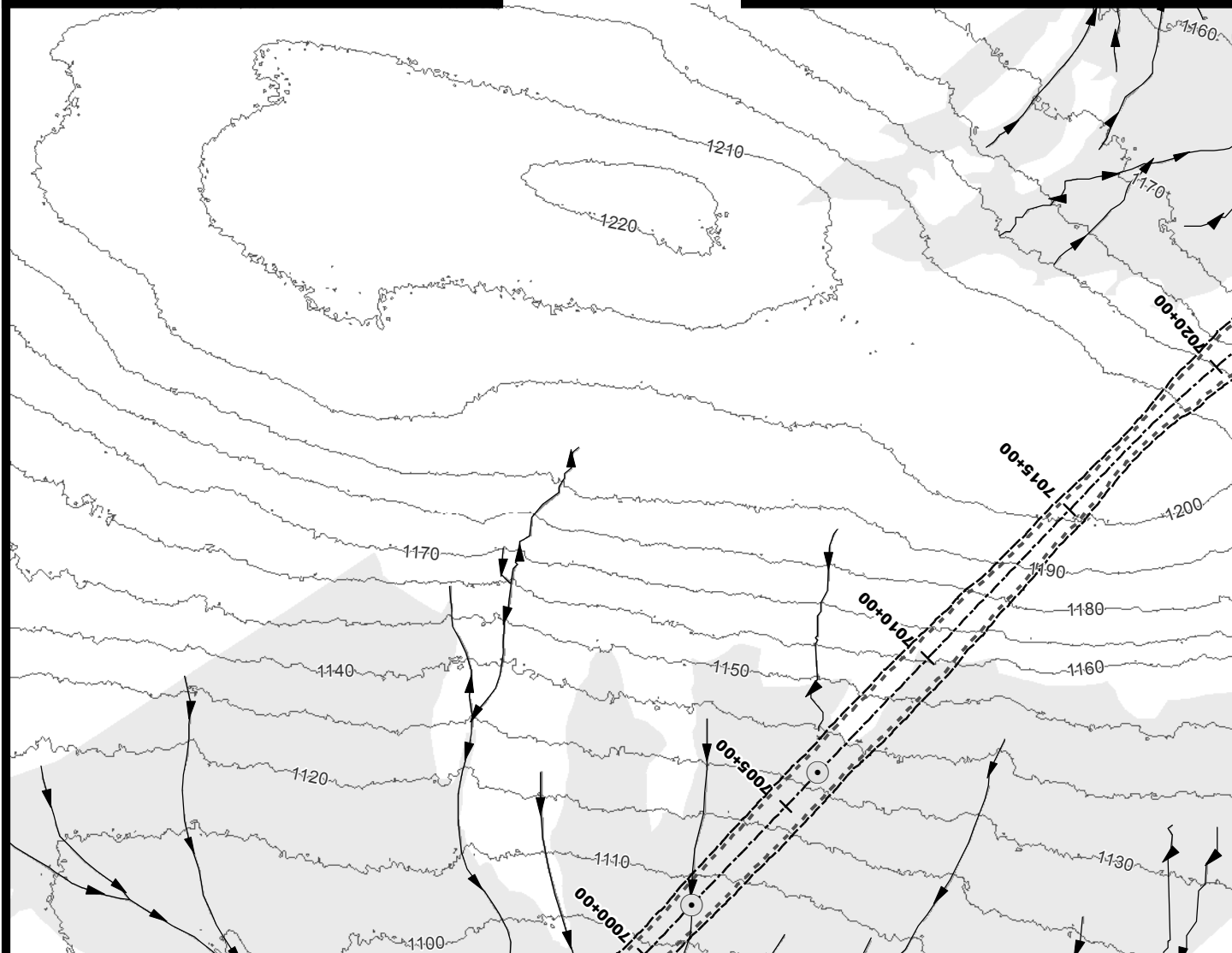
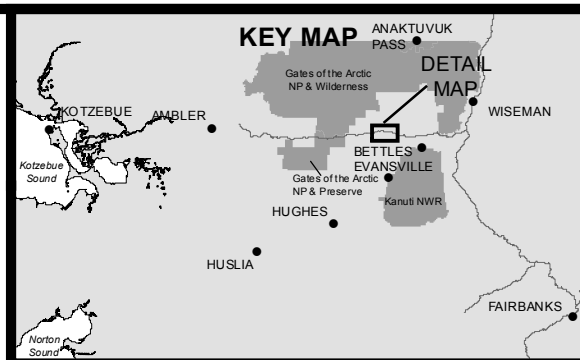
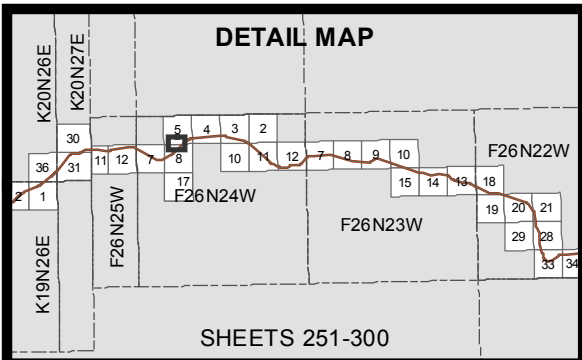
PROJECT: Ambler Mining District
Industrial Access Project

LOCATION: Ambler Mining District

WATERBODY: Kobuk / Koyukuk / Alatna Rivers

DATE: 4/20/2016

MAP SET 1: 268 of 422



- 10' Contours
- Stream
- Minor Culvert
- Wetland
- Water
- ⋯ Daylight Limits
- ⋯ Temporary Impacts

0 200 400
Feet



ACOE PERMIT: POA-2013-396

PLAN VIEW MAPS

APPLICANT: Alaska Industrial Development
and Export Authority (AIDEA)

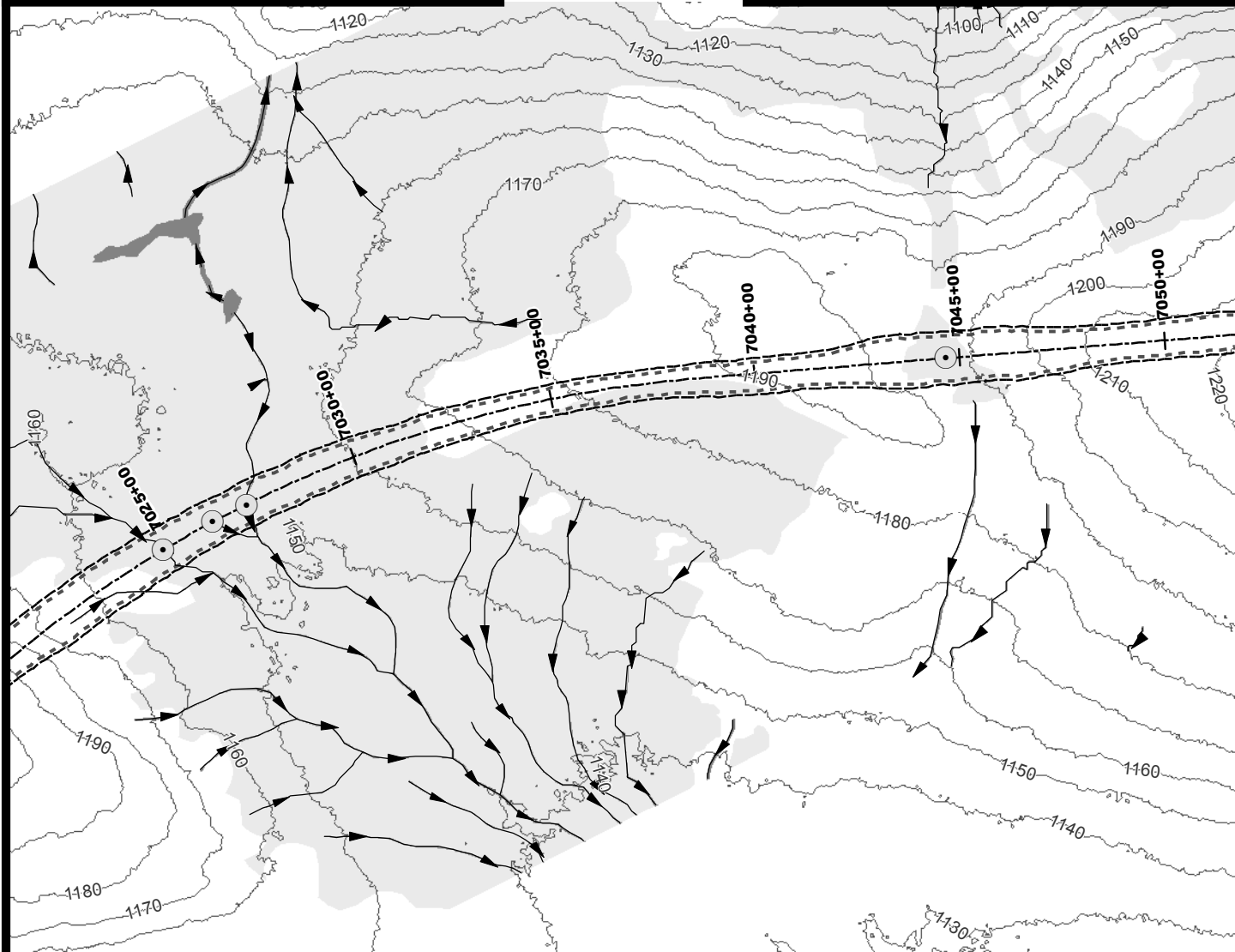
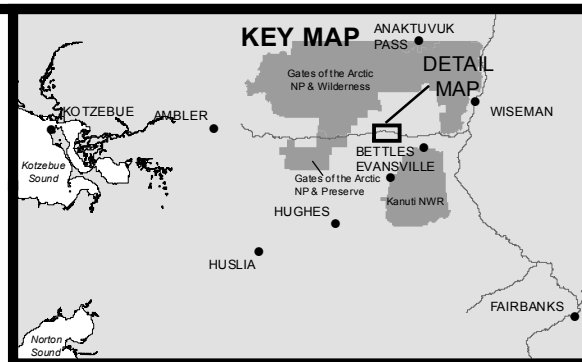
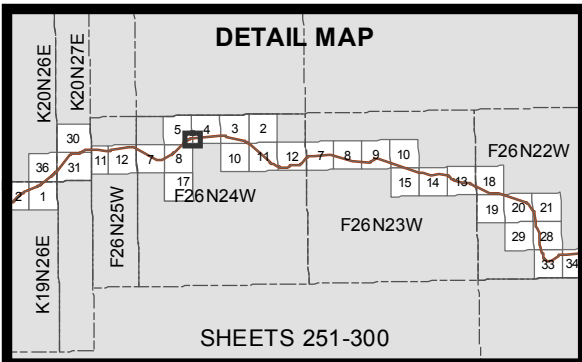
PROJECT: Ambler Mining District
Industrial Access Project

LOCATION: Ambler Mining District

WATERBODY: Kobuk / Koyukuk / Alatna Rivers

DATE: 4/20/2016

MAP SET 1: 269 of 422



- 10' Contours
- Stream
- Minor Culvert
- Wetland
- Water
- - - Daylight Limits
- ▭ Temporary Impacts

0 200 400
Feet



ACOE PERMIT: POA-2013-396

PLAN VIEW MAPS

APPLICANT: Alaska Industrial Development
and Export Authority (AIDEA)

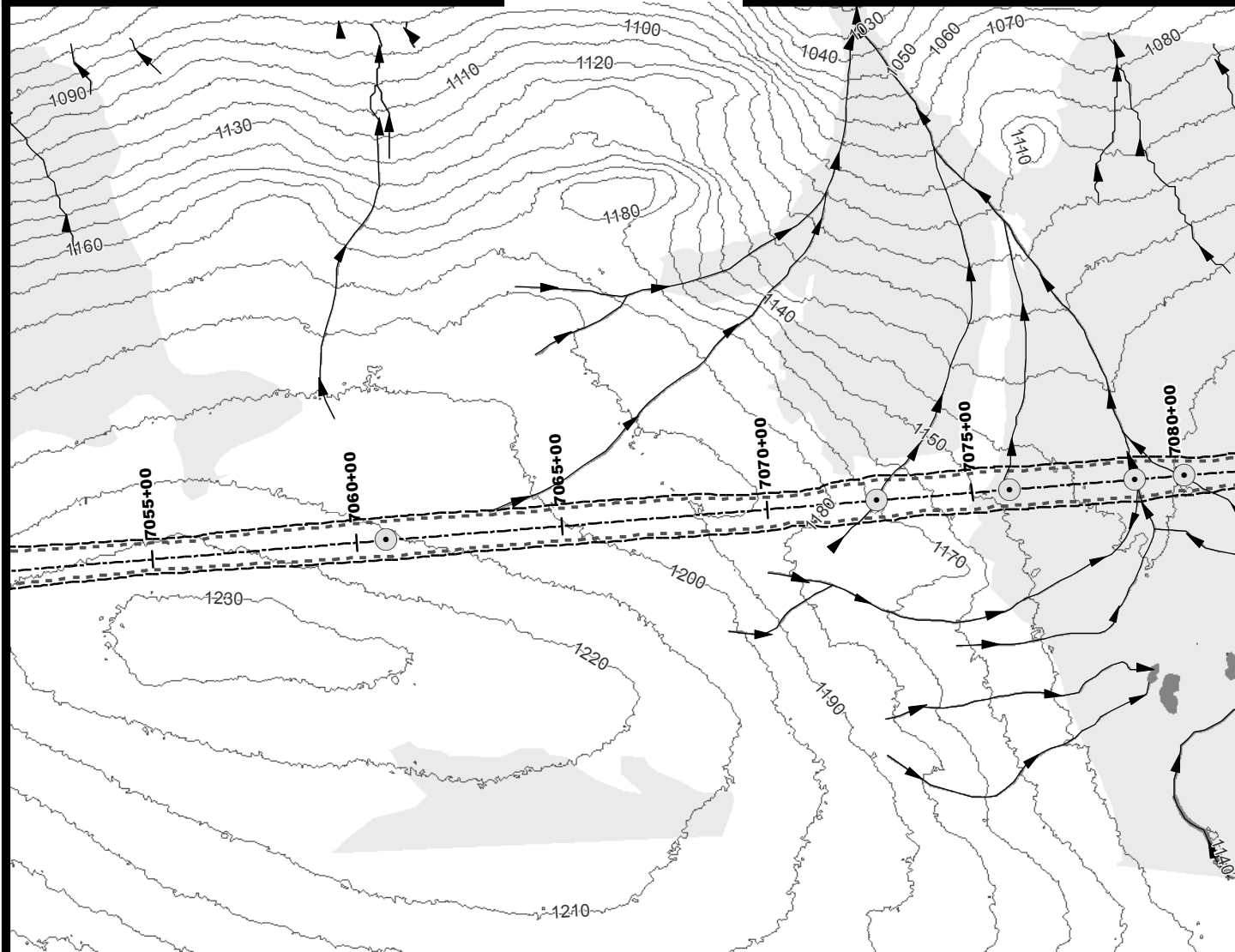
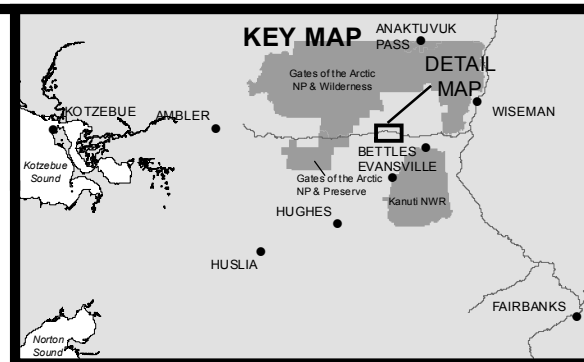
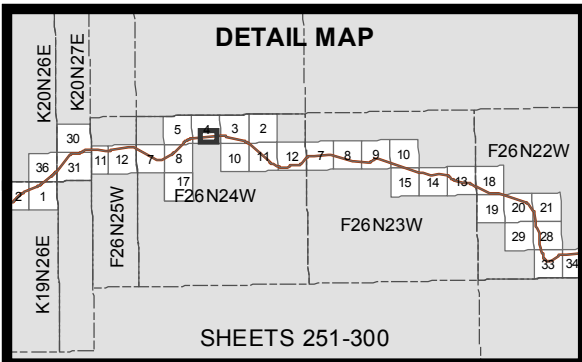
PROJECT: Ambler Mining District
Industrial Access Project

LOCATION: Ambler Mining District


WATERBODY: Kobuk / Koyukuk / Alatna Rivers

DATE: 4/20/2016

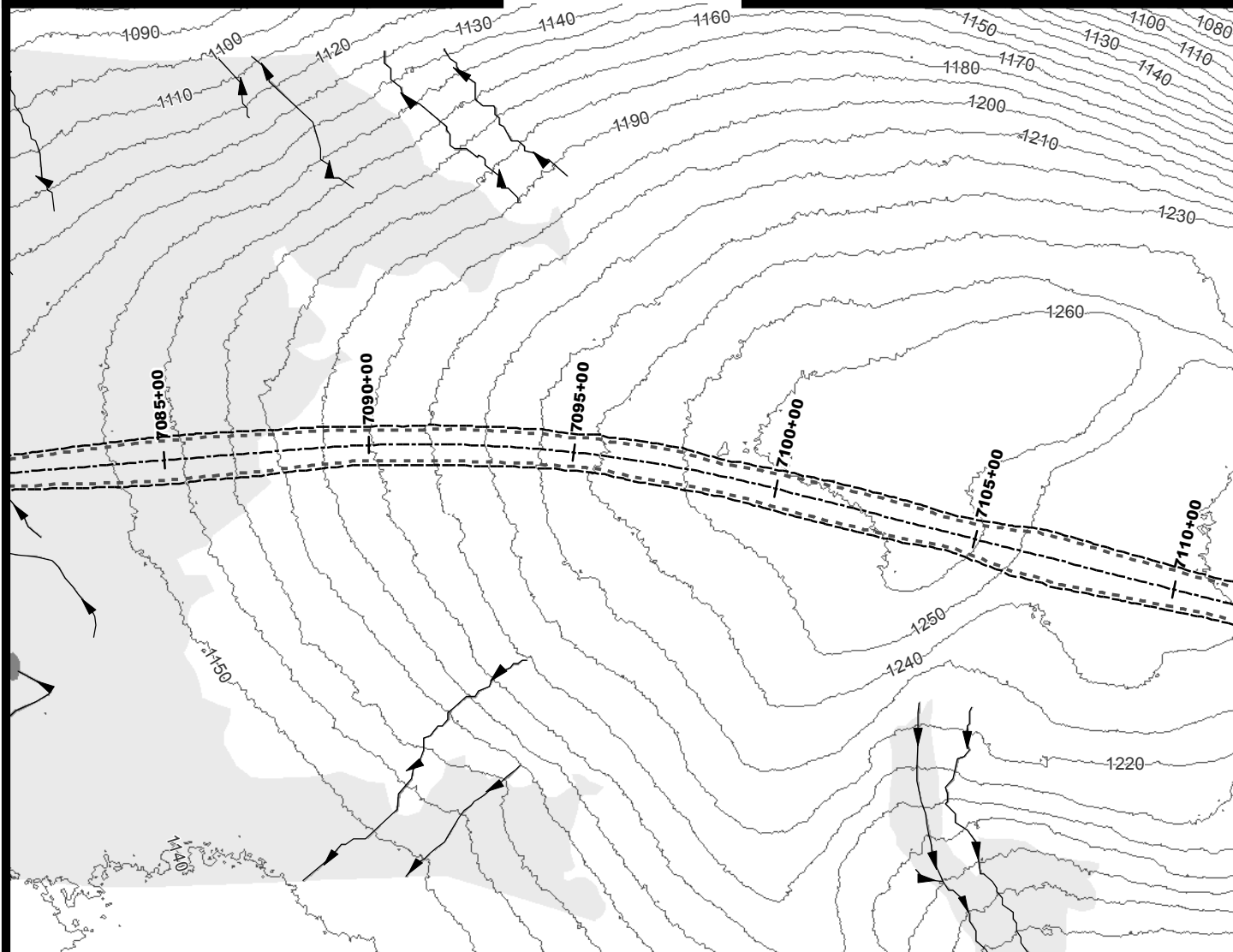
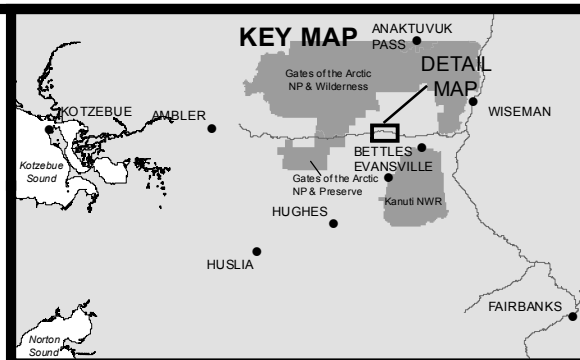
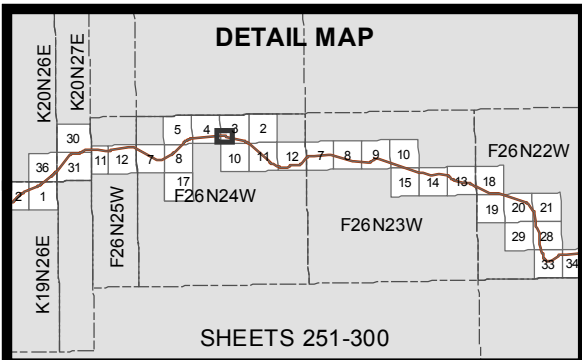
MAP SET 1: 270 of 422



- 10' Contours
- ▶ Stream
- Minor Culvert
- Wetland
- Water
- Daylight Limits
- Temporary Impacts



ACOE PERMIT: POA-2013-396
 PLAN VIEW MAPS
 APPLICANT: Alaska Industrial Development and Export Authority (AIDEA)
 PROJECT: Ambler Mining District Industrial Access Project
 LOCATION: Ambler Mining District
 WATERBODY: Kobuk / Koyukuk / Alatna Rivers
 DATE: 4/20/2016 MAP SET 1: 271 of 422



- 10' Contours
- ▶ Stream
- Wetland
- Water
- - - Daylight Limits
- - - Temporary Impacts

0 200 400
Feet



ACOE PERMIT: POA-2013-396

PLAN VIEW MAPS

APPLICANT: Alaska Industrial Development
and Export Authority (AIDEA)

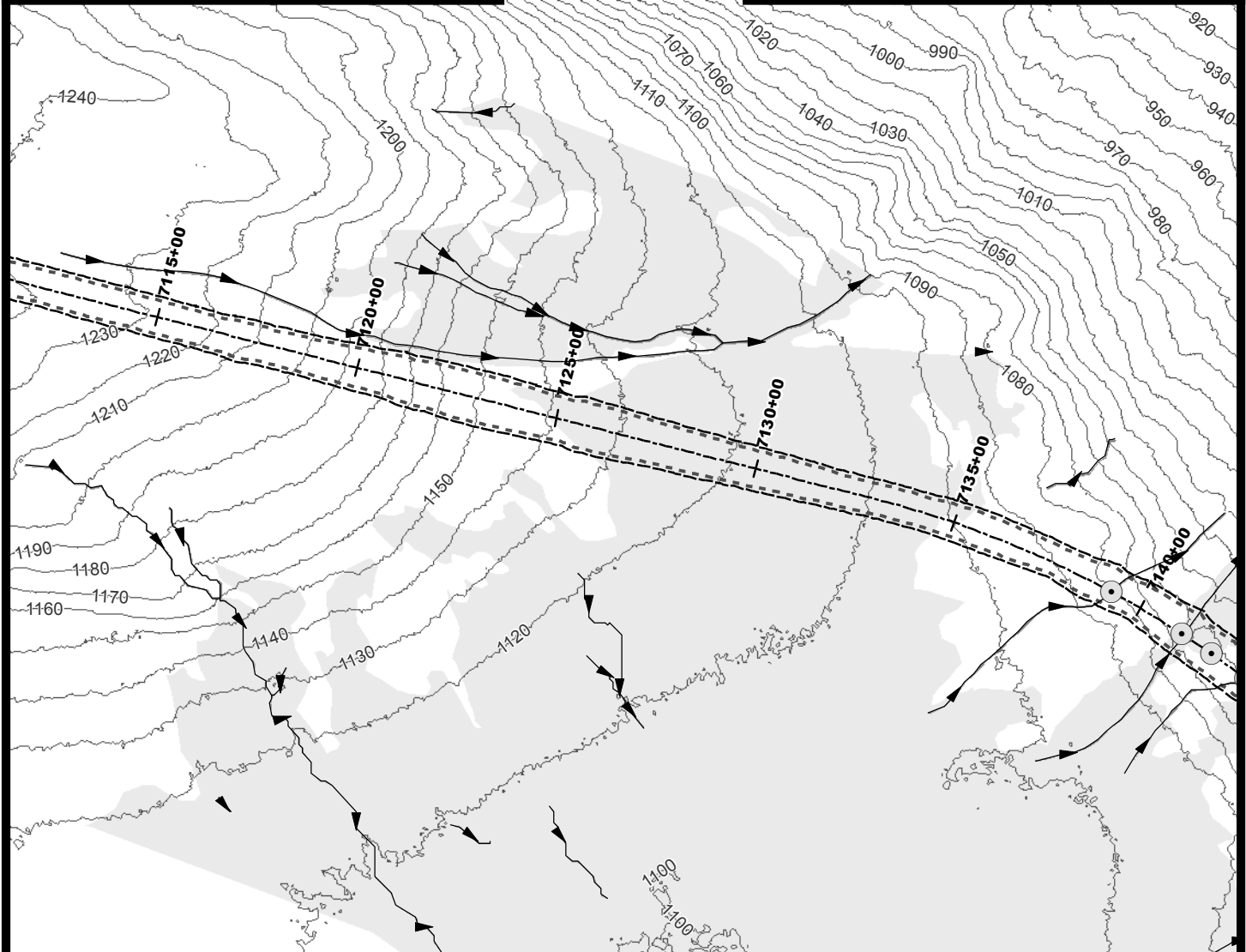
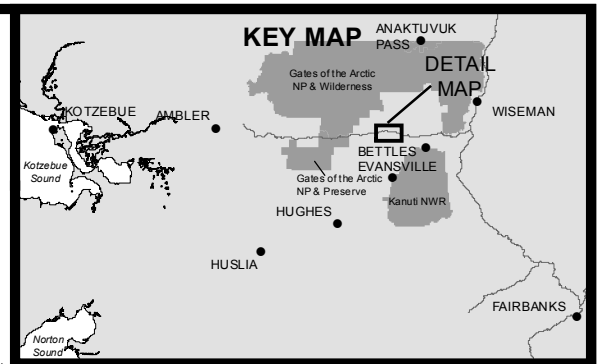
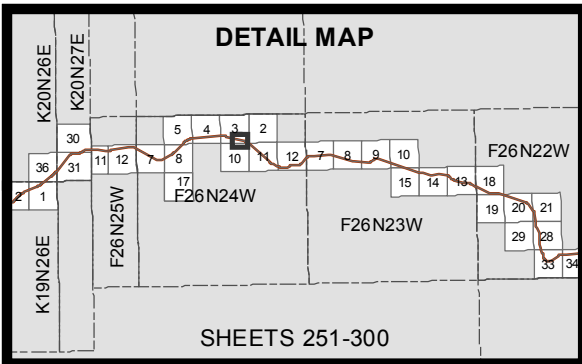
PROJECT: Ambler Mining District
Industrial Access Project

LOCATION: Ambler Mining District

WATERBODY: Kobuk / Koyukuk / Alatna Rivers

DATE: 4/20/2016

MAP SET 1: 272 of 422



- 10' Contours
- ▶ Stream
- Minor Culvert
- Wetland
- Water
- ⋯ Daylight Limits
- ⋯ Temporary Impacts

0 200 400
Feet



ACOE PERMIT: POA-2013-396

PLAN VIEW MAPS

APPLICANT: Alaska Industrial Development
and Export Authority (AIDEA)

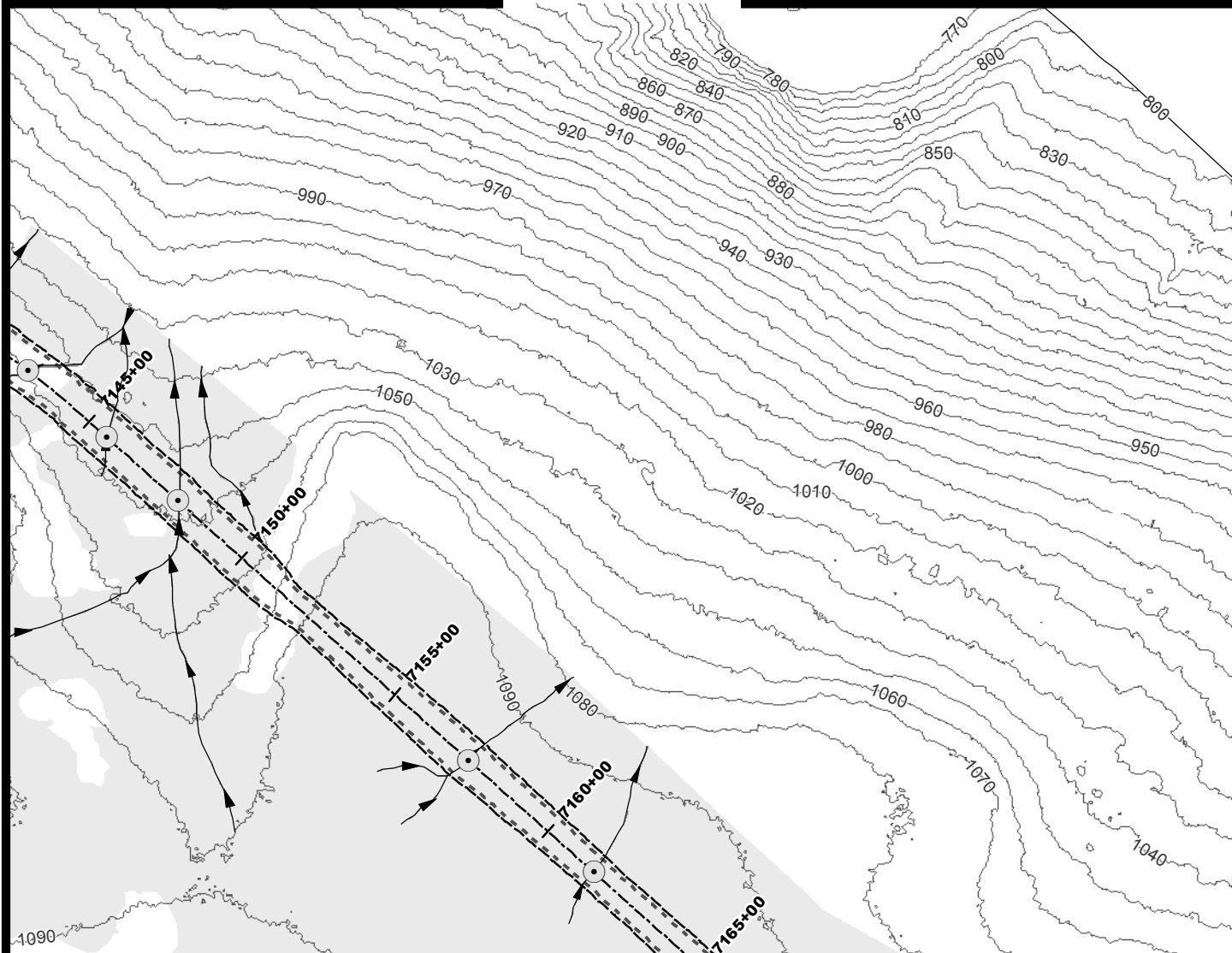
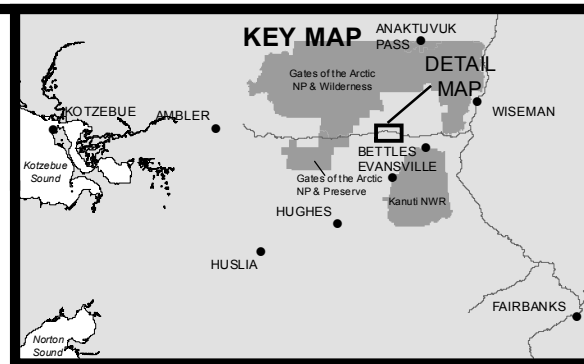
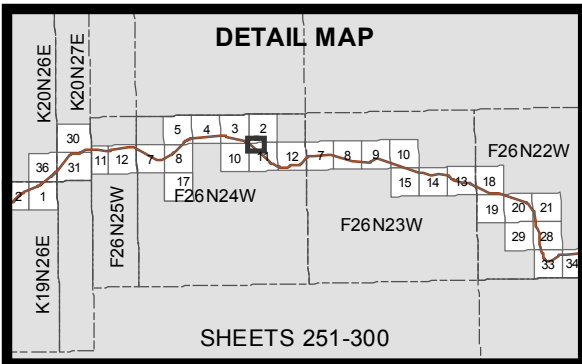
PROJECT: Ambler Mining District
Industrial Access Project

LOCATION: Ambler Mining District

WATERBODY: Kobuk / Koyukuk / Alatna Rivers

DATE: 4/20/2016

MAP SET 1: 273 of 422



- 10' Contours
- Stream
- Minor Culvert
- Wetland
- Water
- - - Daylight Limits
- ▭ Temporary Impacts

0 200 400
Feet



ACOE PERMIT: POA-2013-396

PLAN VIEW MAPS

APPLICANT: Alaska Industrial Development
and Export Authority (AIDEA)

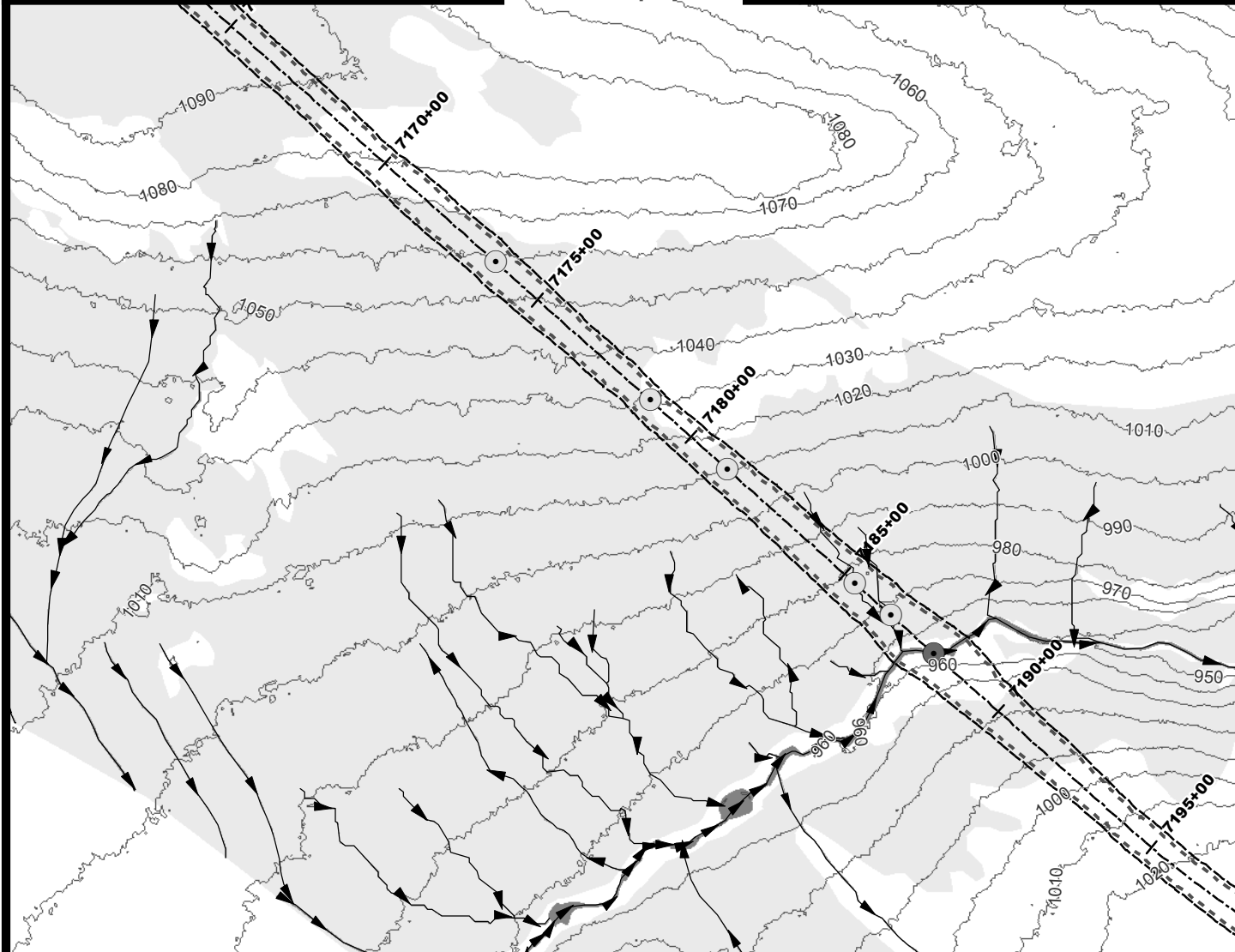
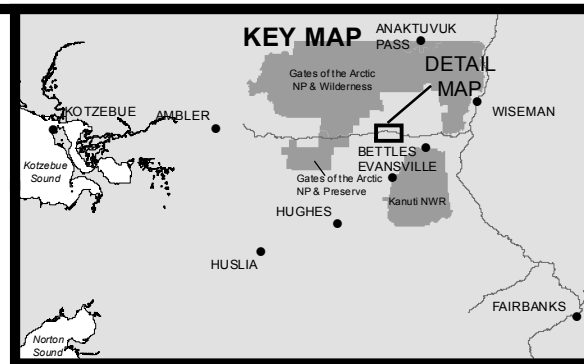
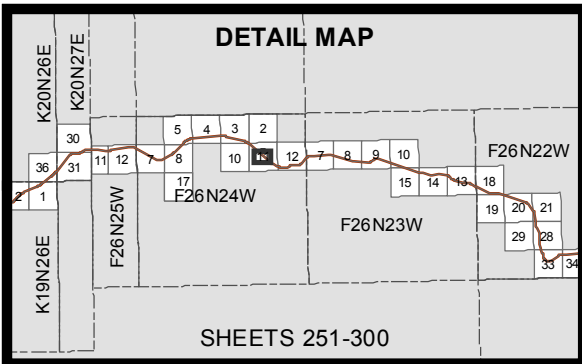
PROJECT: Ambler Mining District
Industrial Access Project

LOCATION: Ambler Mining District

WATERBODY: Kobuk / Koyukuk / Alatna Rivers

DATE: 4/20/2016

MAP SET 1: 274 of 422



- 10' Contours
- ▶ Stream
- Minor Culvert
- Major Culvert
- Wetland
- Water
- Daylight Limits
- Temporary Impacts

0 200 400
Feet



ACOE PERMIT: POA-2013-396

PLAN VIEW MAPS

APPLICANT: Alaska Industrial Development
and Export Authority (AIDEA)

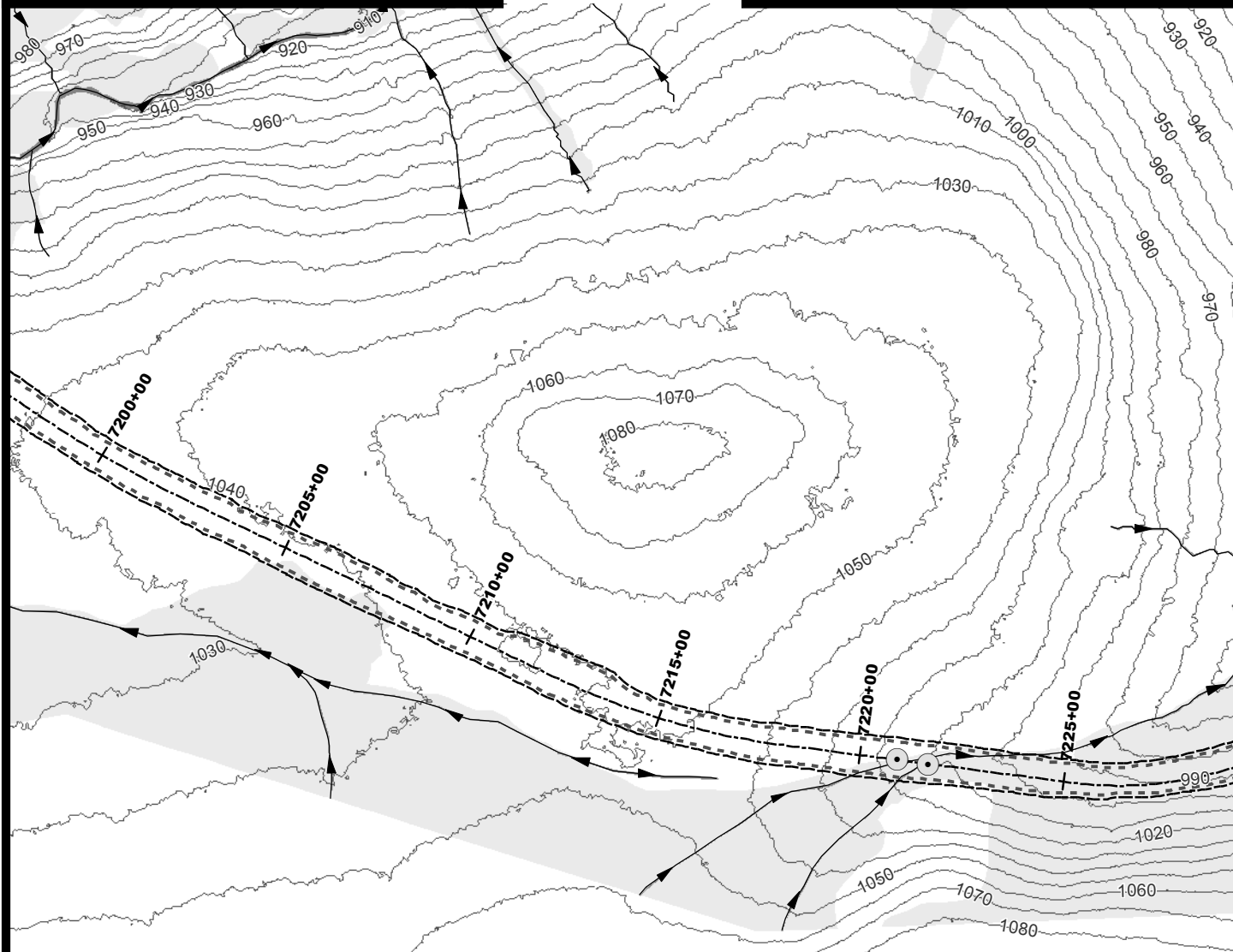
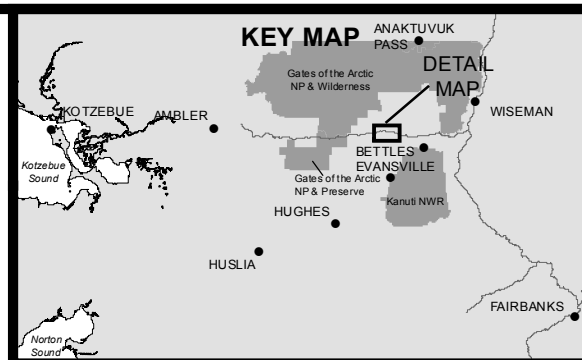
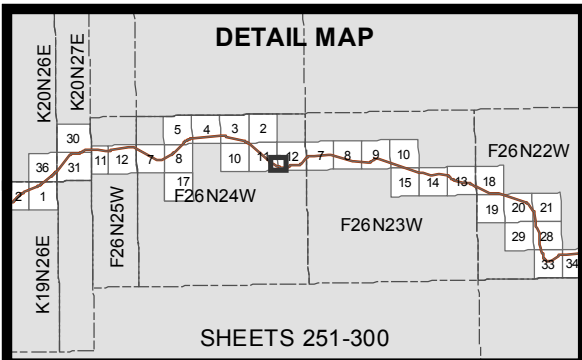
PROJECT: Ambler Mining District
Industrial Access Project

LOCATION: Ambler Mining District

WATERBODY: Kobuk / Koyukuk / Alatna Rivers

DATE: 4/20/2016

MAP SET 1: 275 of 422



- 10' Contours
- ▶ Stream
- Minor Culvert
- Wetland
- Water
- ⋯ Daylight Limits
- ⋯ Temporary Impacts

0 200 400
Feet



ACOE PERMIT: POA-2013-396

PLAN VIEW MAPS

APPLICANT: Alaska Industrial Development
and Export Authority (AIDEA)

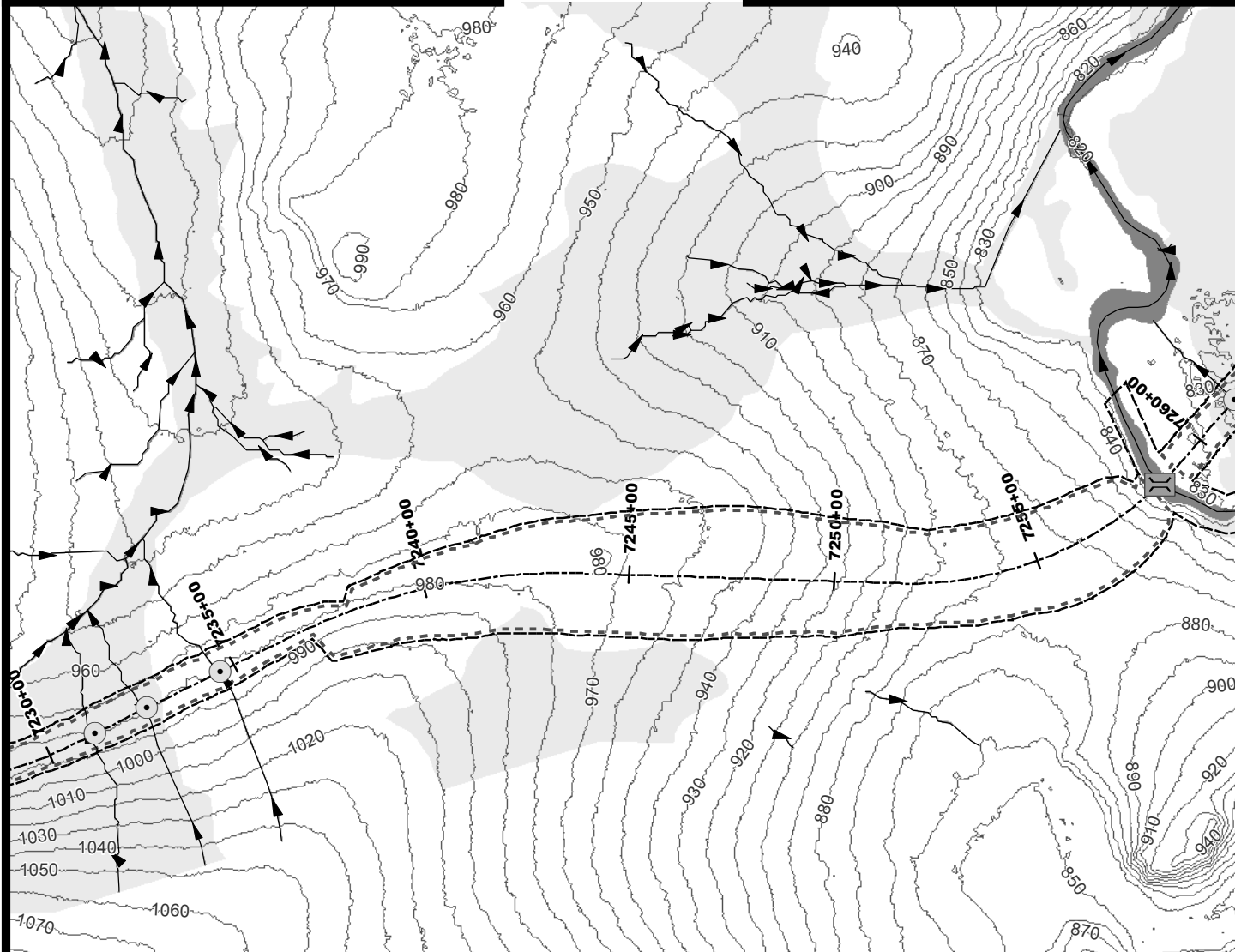
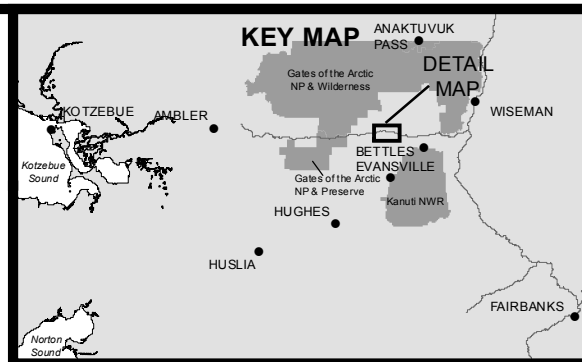
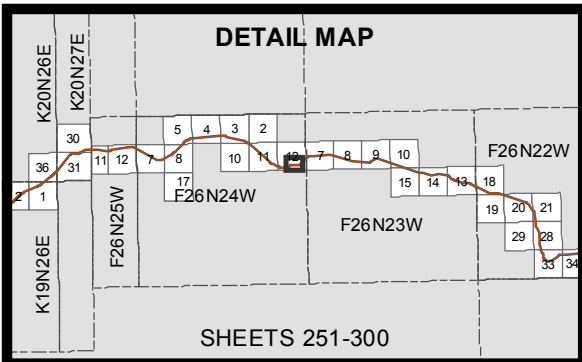
PROJECT: Ambler Mining District
Industrial Access Project

LOCATION: Ambler Mining District

WATERBODY: Kobuk / Koyukuk / Alatna Rivers

DATE: 4/20/2016

MAP SET 1: 276 of 422



- 10' Contours
- ▶ Stream
- Minor Culvert
- ▭ Medium Bridge
- Wetland
- Water
- Daylight Limits
- Temporary Impacts

0 200 400
Feet



ACOE PERMIT: POA-2013-396

PLAN VIEW MAPS

APPLICANT: Alaska Industrial Development
and Export Authority (AIDEA)

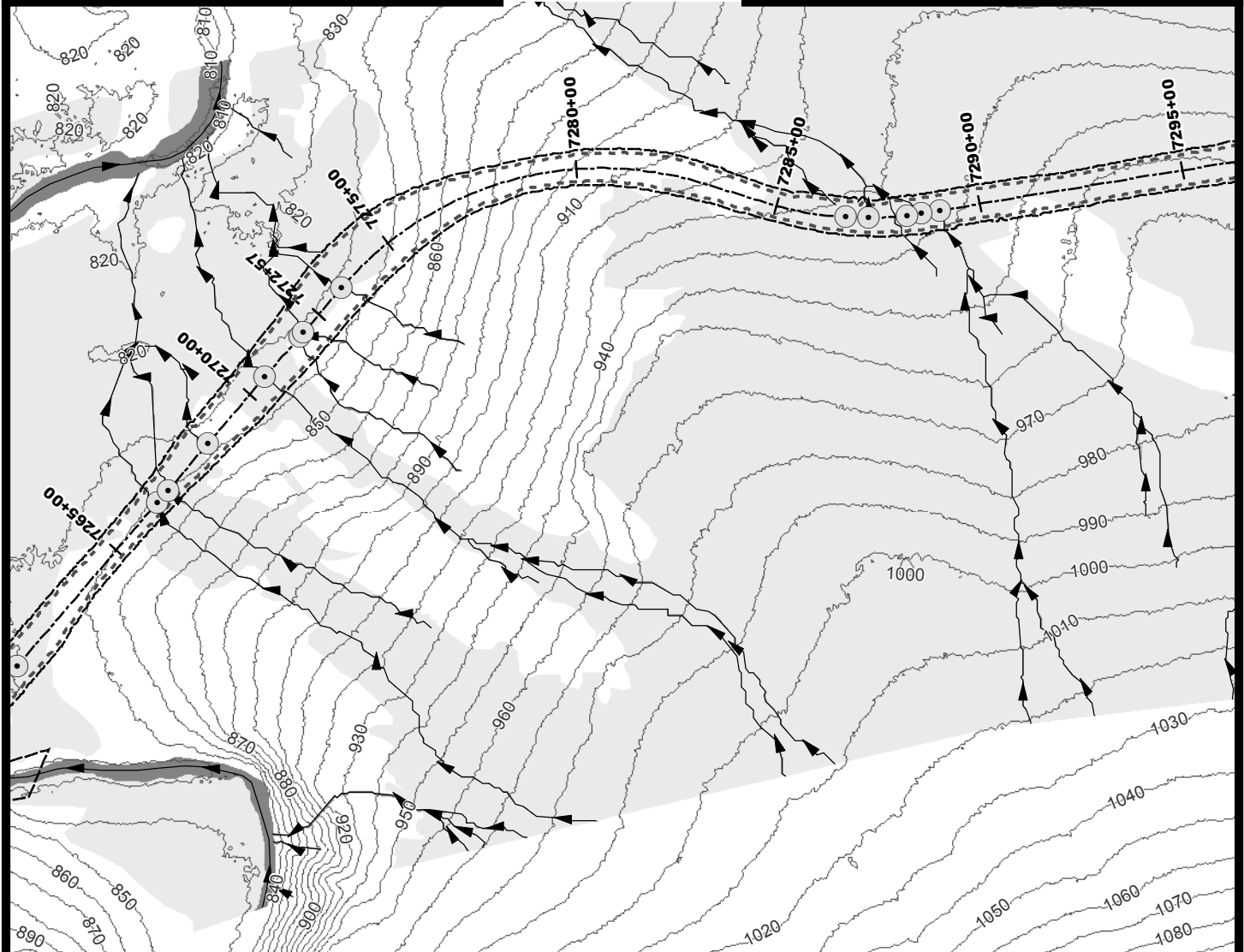
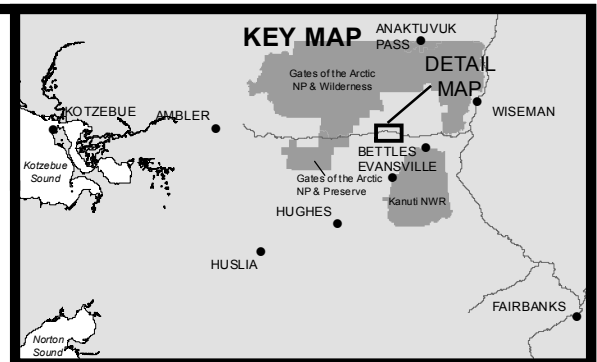
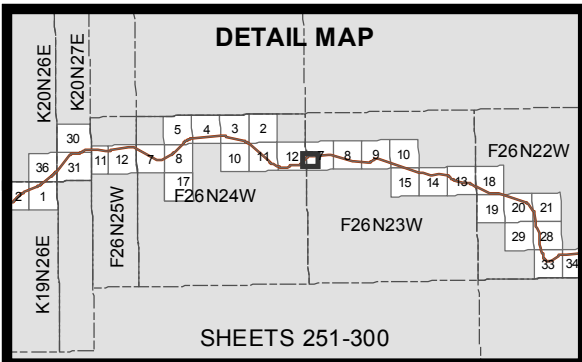
PROJECT: Ambler Mining District
Industrial Access Project

LOCATION: Ambler Mining District

WATERBODY: Kobuk / Koyukuk / Alatna Rivers

DATE: 4/20/2016

MAP SET 1: 277 of 422



- 10' Contours
- ▶ Stream
- Minor Culvert
- Wetland
- Water
- Daylight Limits
- Temporary Impacts

0 200 400
Feet



ACOE PERMIT: POA-2013-396

PLAN VIEW MAPS

APPLICANT: Alaska Industrial Development
and Export Authority (AIDEA)

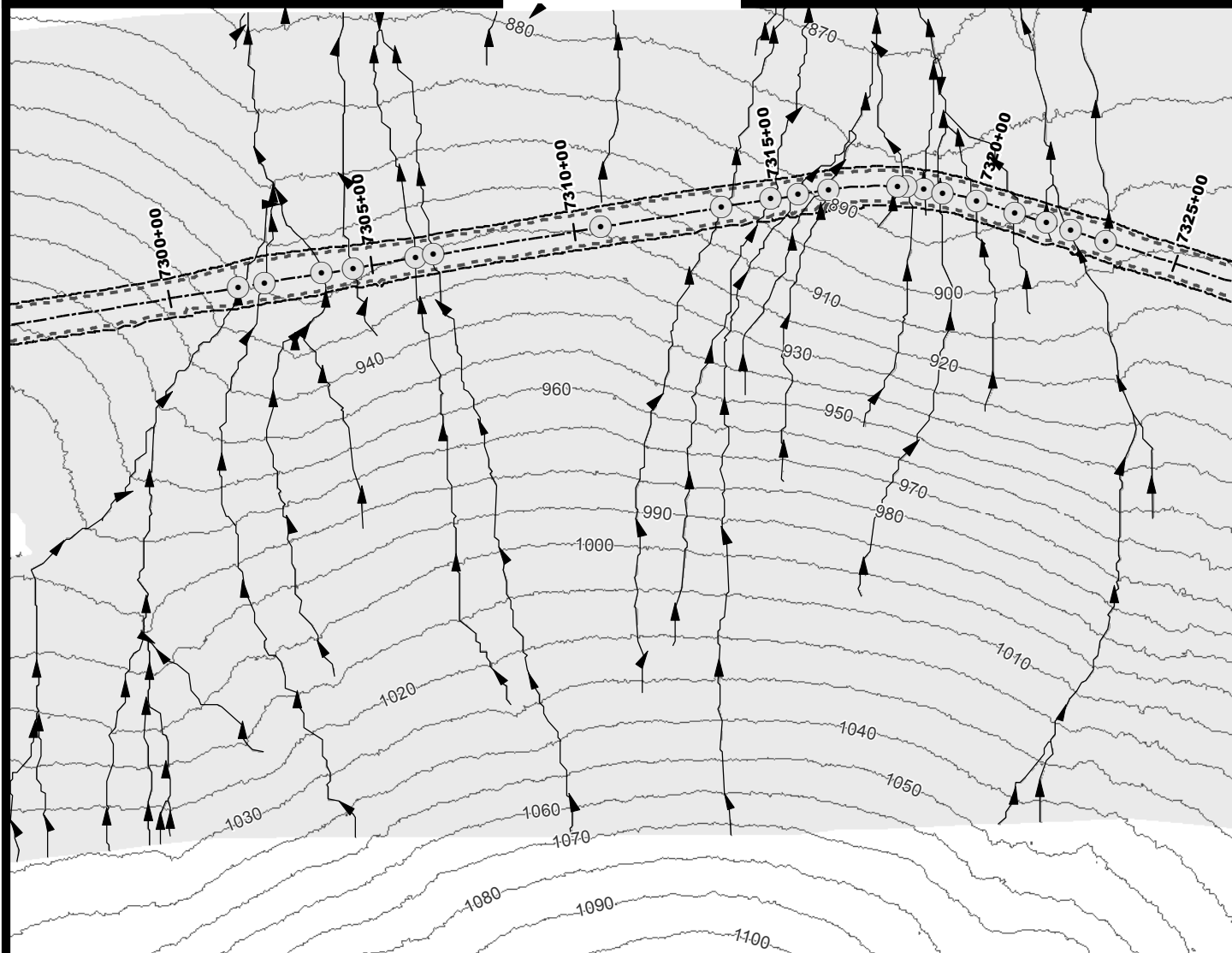
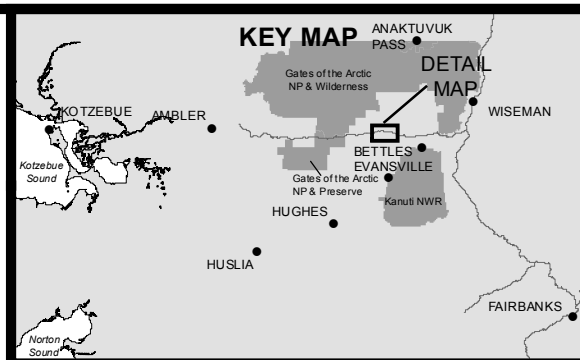
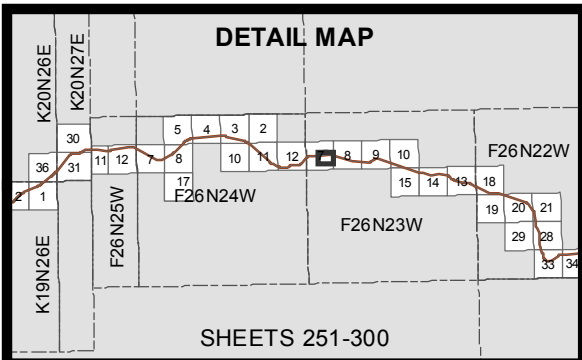
PROJECT: Ambler Mining District
Industrial Access Project

LOCATION: Ambler Mining District

WATERBODY: Kobuk / Koyukuk / Alatna Rivers

DATE: 4/20/2016

MAP SET 1: 278 of 422



- 10' Contours
- ▶ Stream
- Minor Culvert
- Wetland
- Water
- Daylight Limits
- Temporary Impacts

0 200 400
Feet



ACOE PERMIT: POA-2013-396

PLAN VIEW MAPS

APPLICANT: Alaska Industrial Development
and Export Authority (AIDEA)

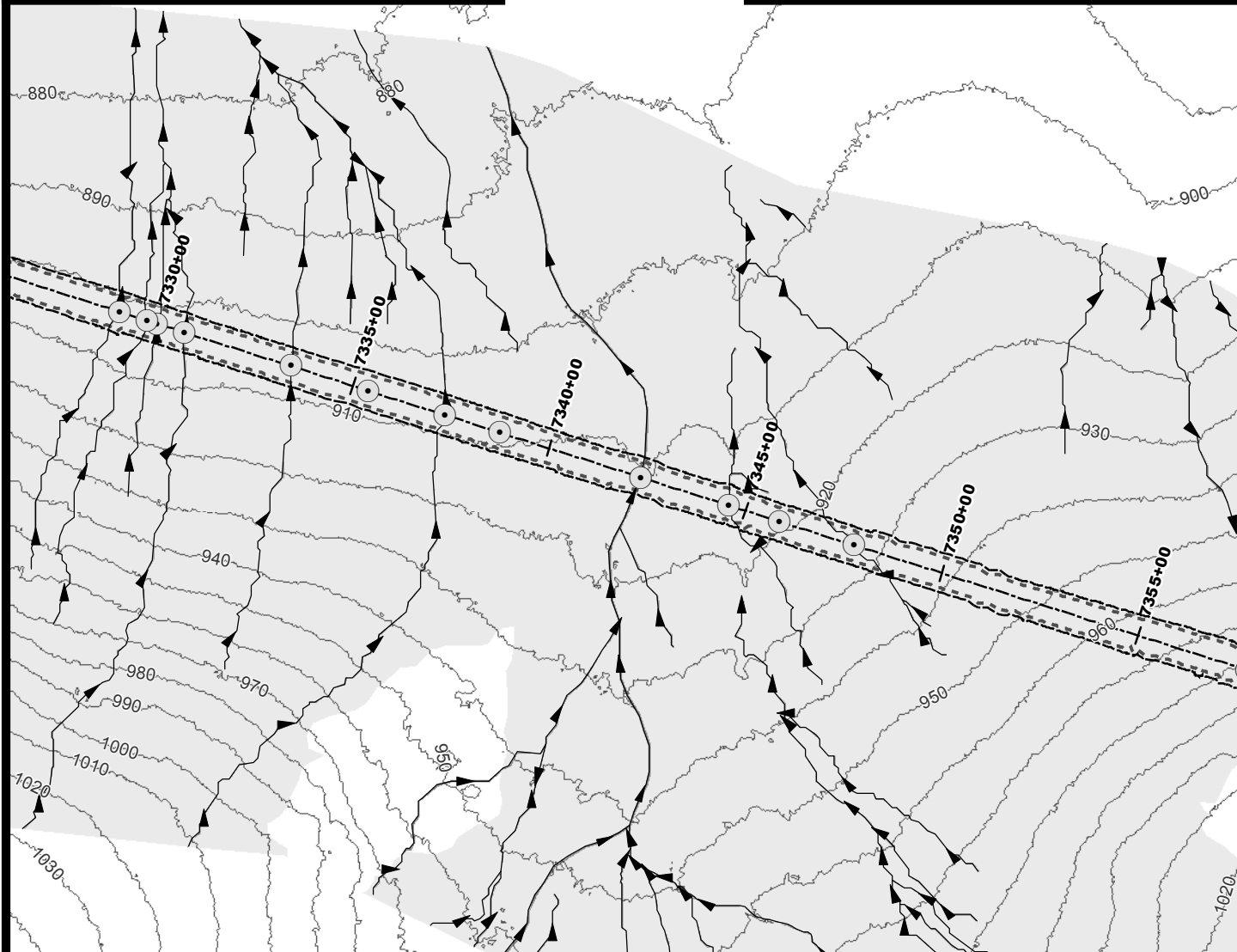
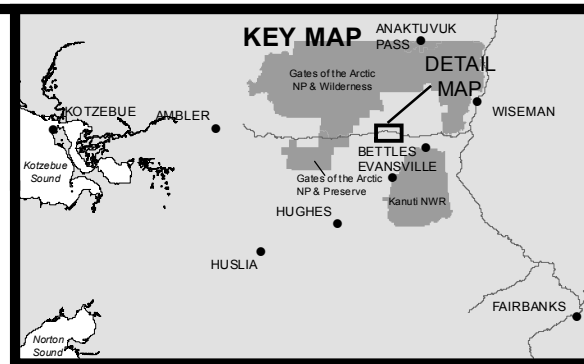
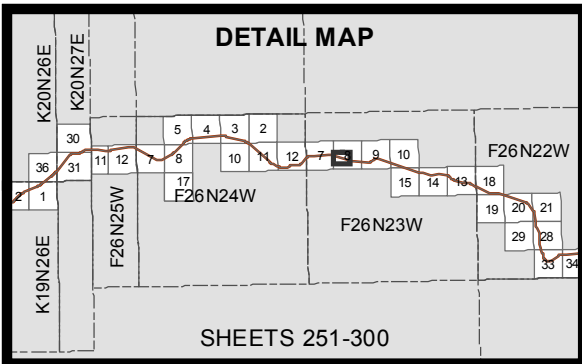
PROJECT: Ambler Mining District
Industrial Access Project

LOCATION: Ambler Mining District

WATERBODY: Kobuk / Koyukuk / Alatna Rivers

DATE: 4/20/2016

MAP SET 1: 279 of 422



- 10' Contours
- ▶ Stream
- Minor Culvert
- Wetland
- Water
- Daylight Limits
- Temporary Impacts

0 200 400
Feet



ACOE PERMIT: POA-2013-396

PLAN VIEW MAPS

APPLICANT: Alaska Industrial Development
and Export Authority (AIDEA)

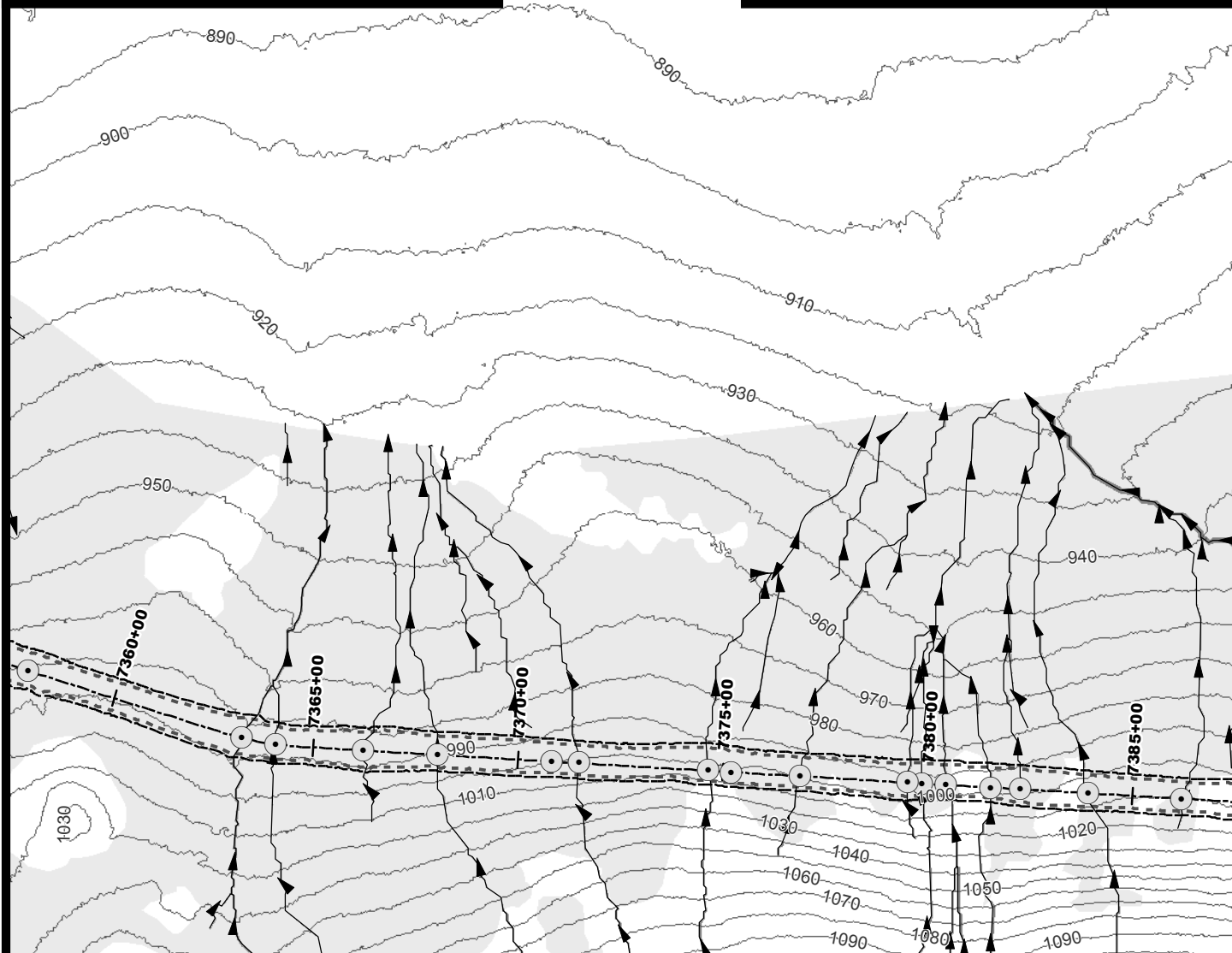
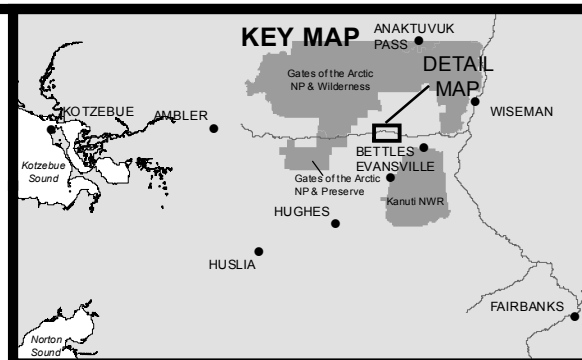
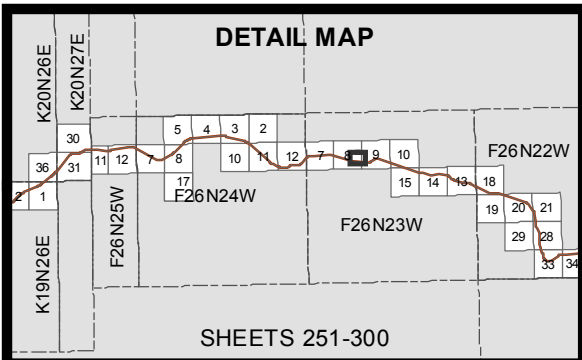
PROJECT: Ambler Mining District
Industrial Access Project

LOCATION: Ambler Mining District

WATERBODY: Kobuk / Koyukuk / Alatna Rivers

DATE: 4/20/2016

MAP SET 1: 280 of 422



- 10' Contours
- Stream
- Minor Culvert
- Wetland
- Water
- - - Daylight Limits
- ▭ Temporary Impacts

0 200 400
Feet



ACOE PERMIT: POA-2013-396

PLAN VIEW MAPS

APPLICANT: Alaska Industrial Development
and Export Authority (AIDEA)

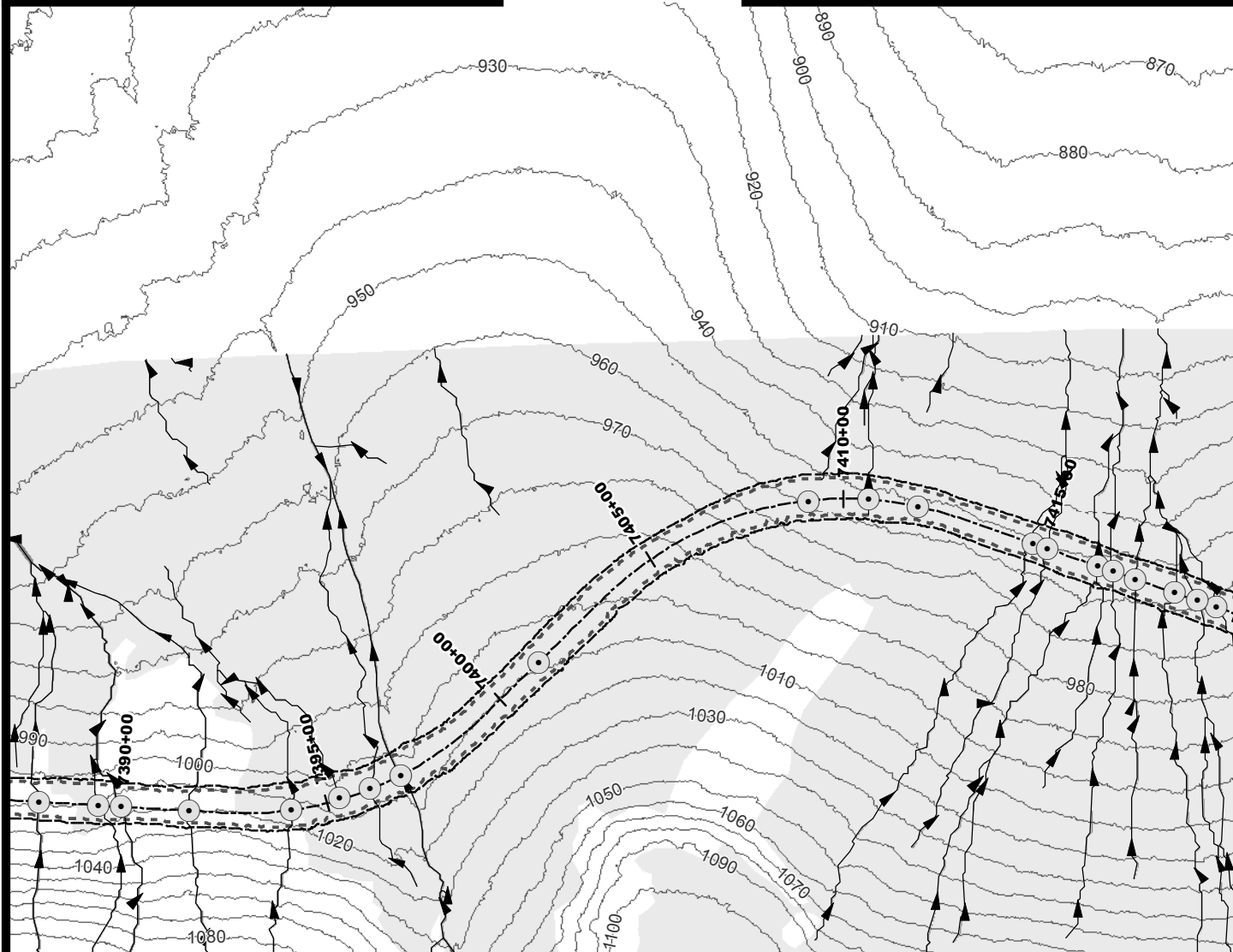
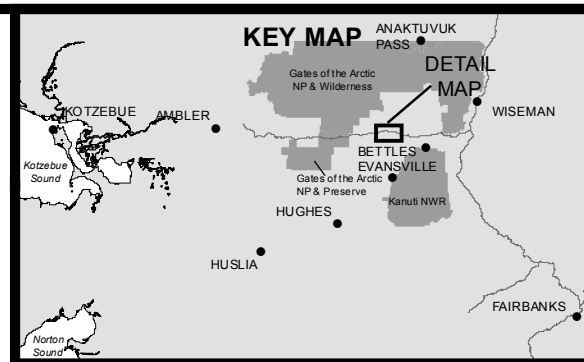
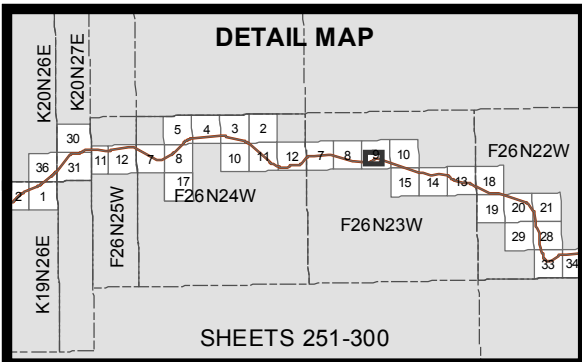
PROJECT: Ambler Mining District
Industrial Access Project

LOCATION: Ambler Mining District

WATERBODY: Kobuk / Koyukuk / Alatna Rivers

DATE: 4/20/2016

MAP SET 1: 281 of 422



- 10' Contours
- ▶ Stream
- Minor Culvert
- Wetland
- Water
- - - Daylight Limits
- Temporary Impacts

0 200 400
Feet



ACOE PERMIT: POA-2013-396

PLAN VIEW MAPS

APPLICANT: Alaska Industrial Development
and Export Authority (AIDEA)

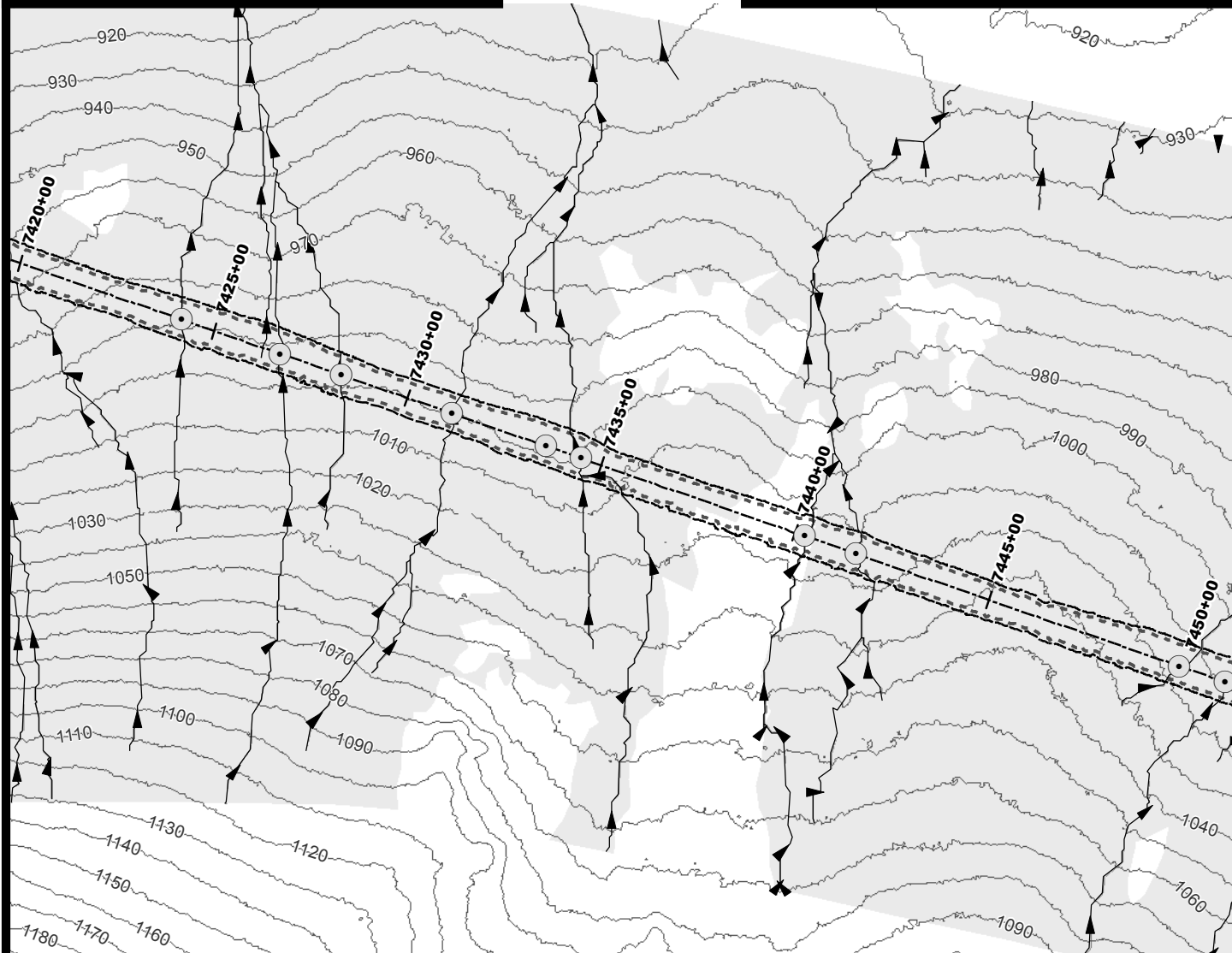
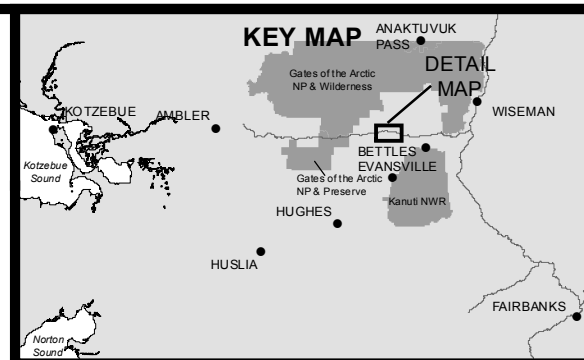
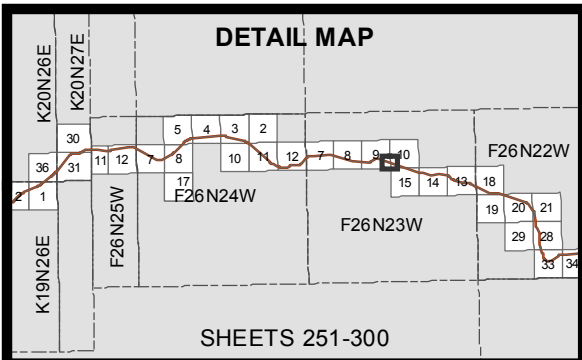
PROJECT: Ambler Mining District
Industrial Access Project

LOCATION: Ambler Mining District

WATERBODY: Kobuk / Koyukuk / Alatna Rivers

DATE: 4/20/2016

MAP SET 1: 282 of 422



- 10' Contours
- ▶ Stream
- Minor Culvert
- Wetland
- Water
- Daylight Limits
- Temporary Impacts

0 200 400
Feet



ACOE PERMIT: POA-2013-396

PLAN VIEW MAPS

APPLICANT: Alaska Industrial Development
and Export Authority (AIDEA)

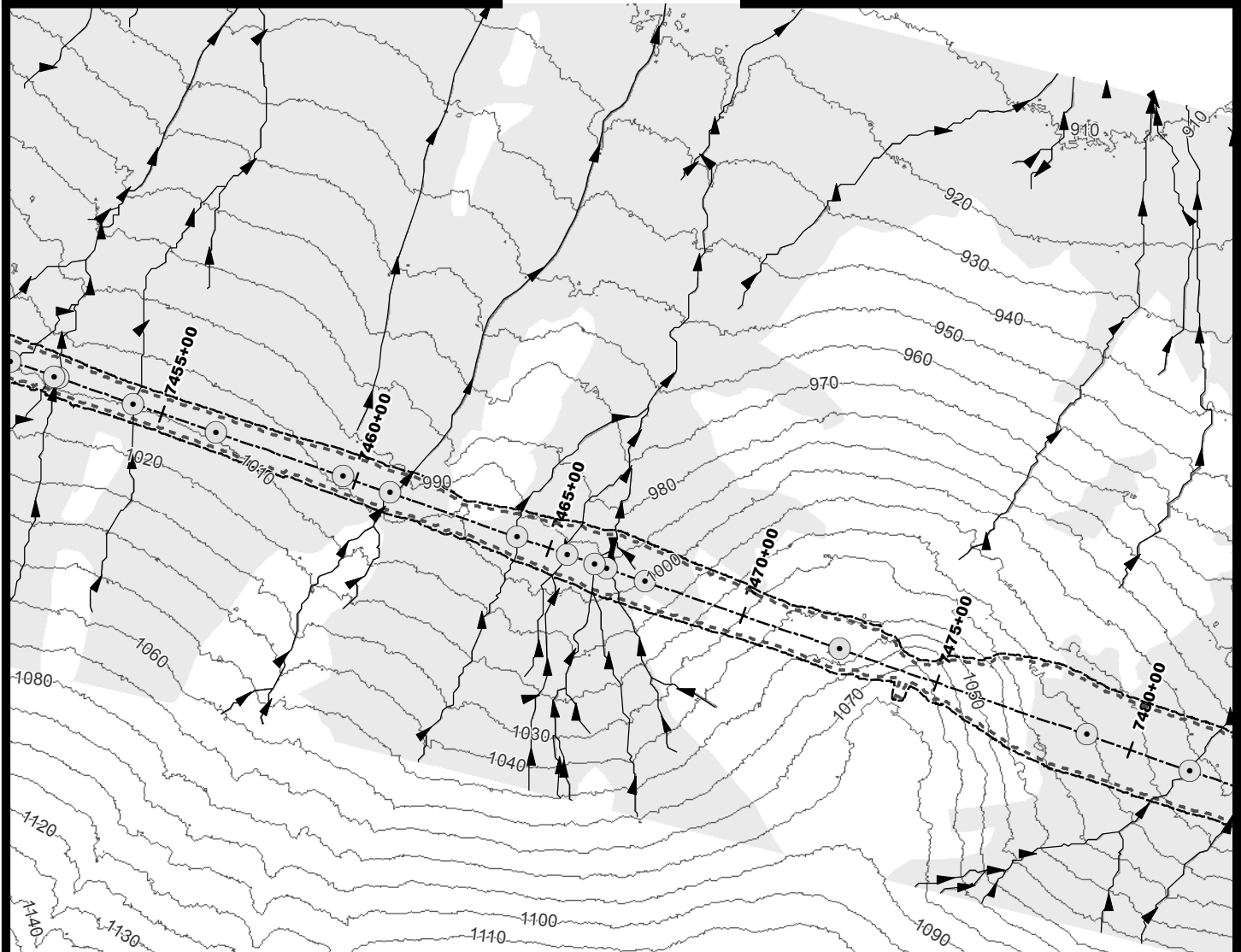
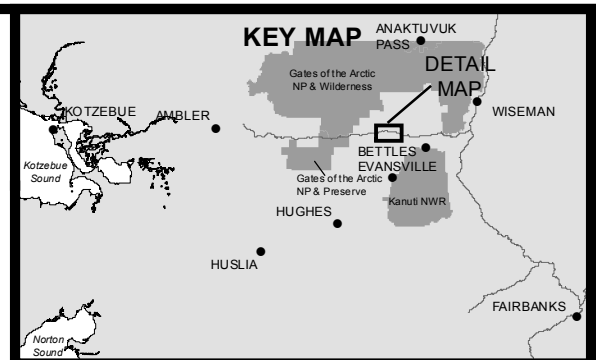
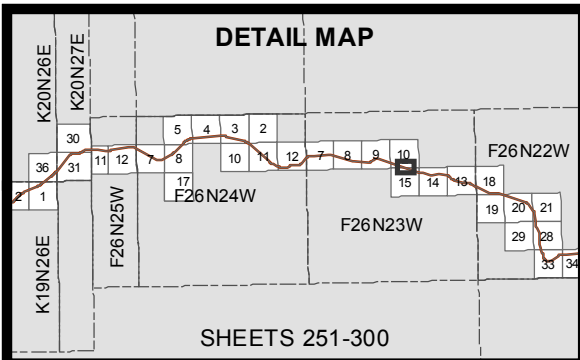
PROJECT: Ambler Mining District
Industrial Access Project

LOCATION: Ambler Mining District

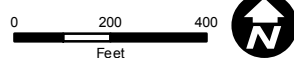
WATERBODY: Kobuk / Koyukuk / Alatna Rivers

DATE: 4/20/2016

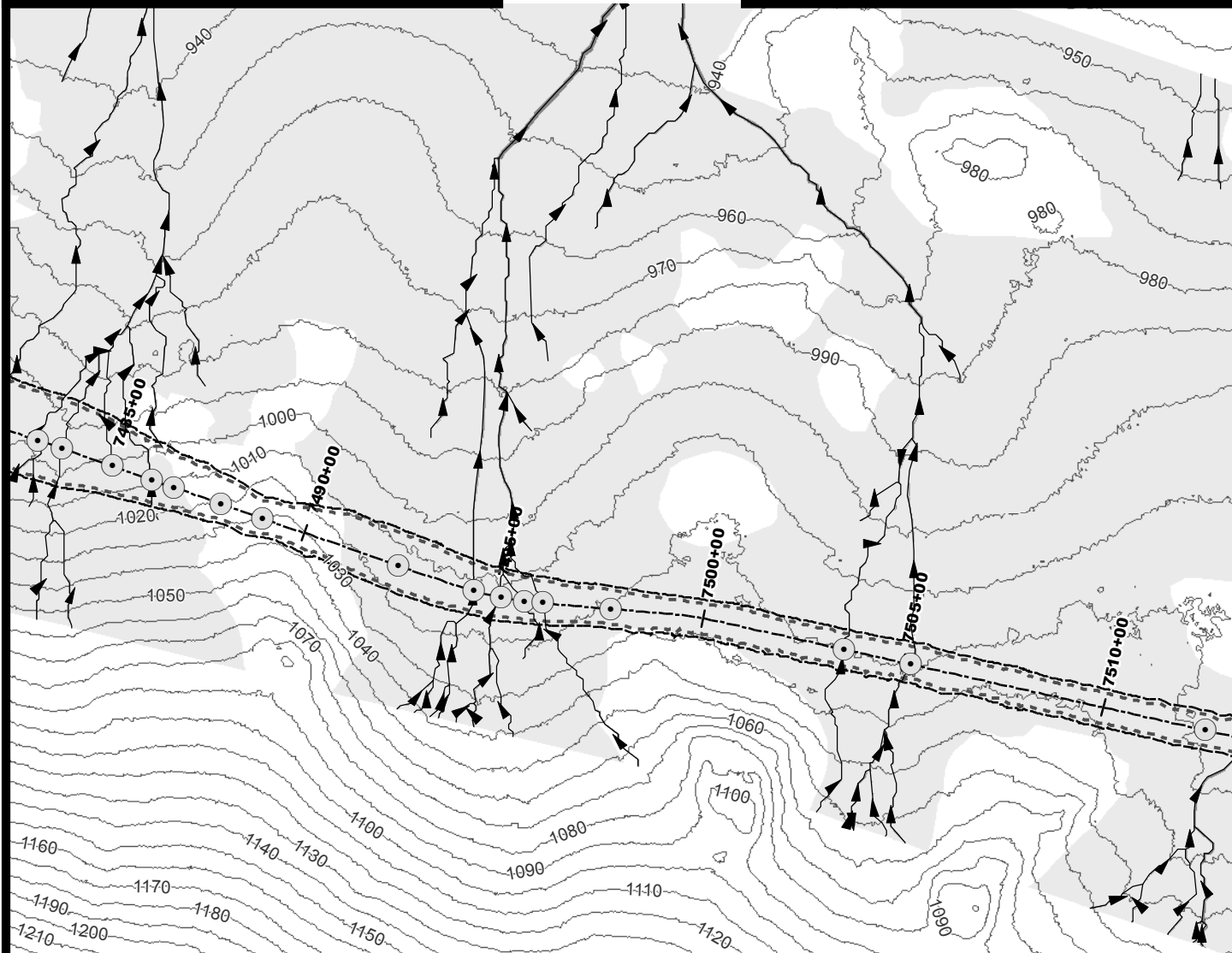
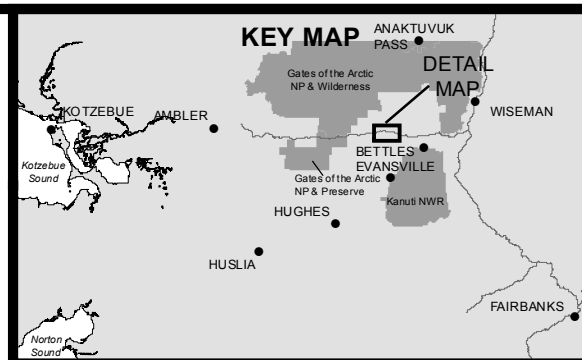
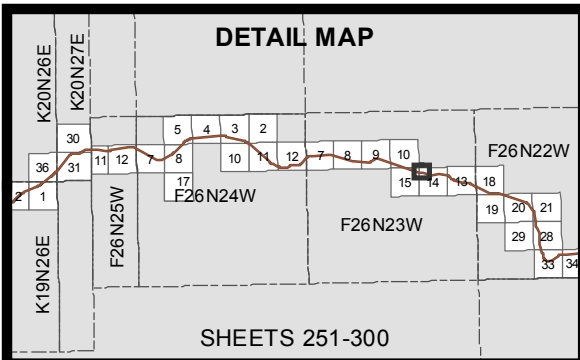
MAP SET 1: 283 of 422



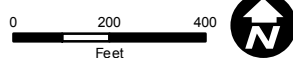
- 10' Contours
- ▶ Stream
- Minor Culvert
- Wetland
- Water
- Daylight Limits
- Temporary Impacts



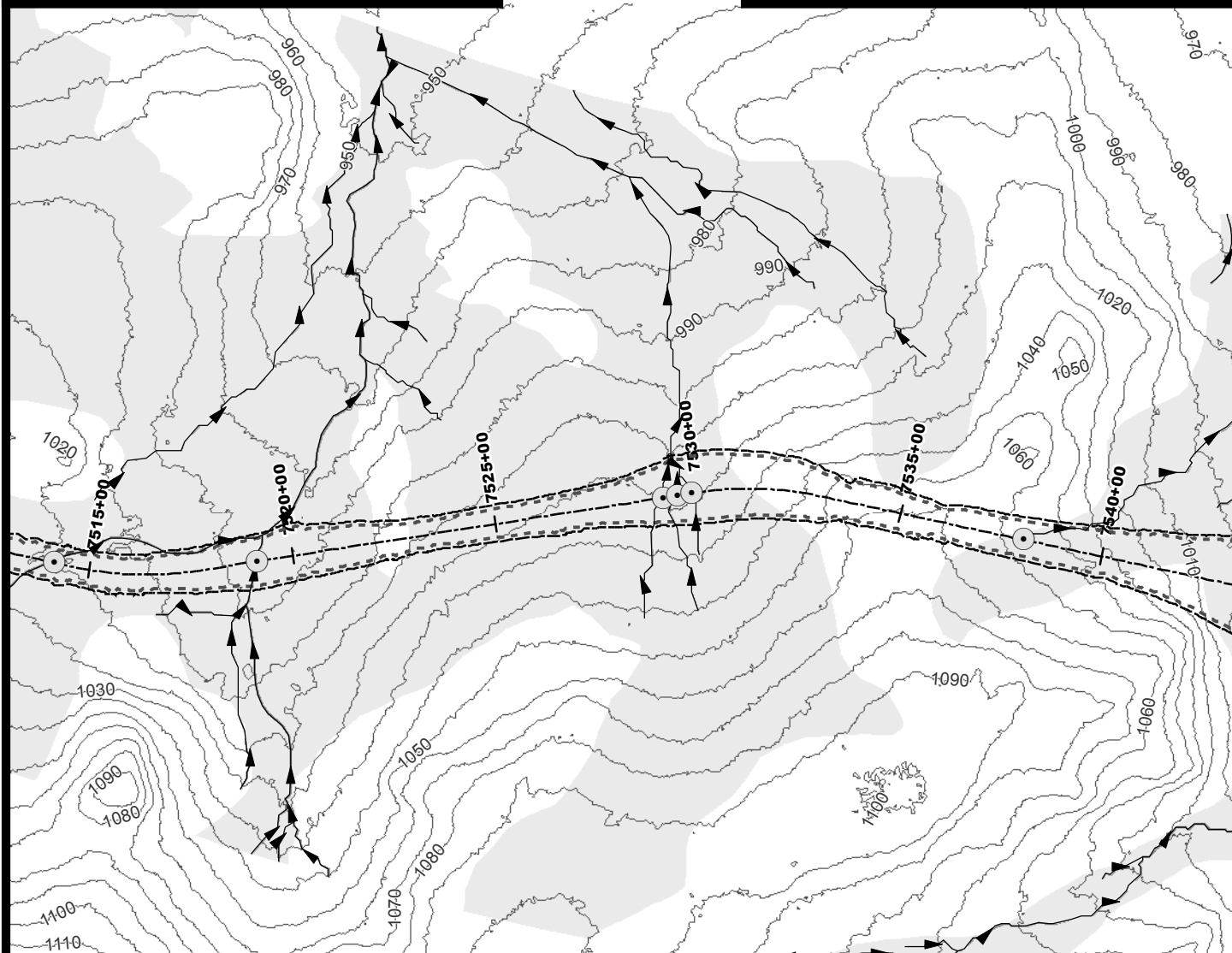
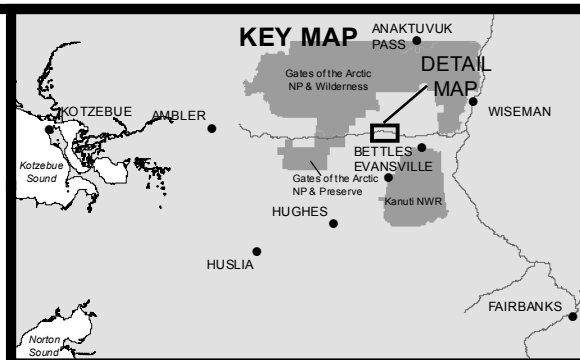
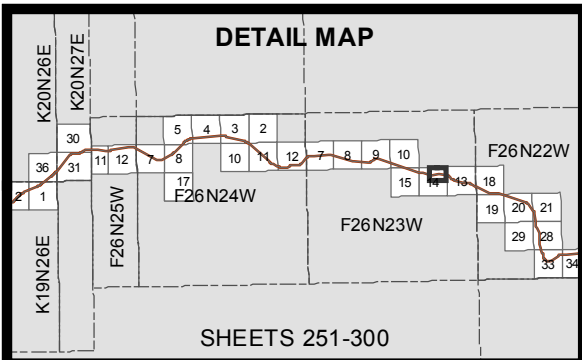
ACOE PERMIT: POA-2013-396
 PLAN VIEW MAPS
 APPLICANT: Alaska Industrial Development and Export Authority (AIDEA)
 PROJECT: Ambler Mining District Industrial Access Project
 LOCATION: Ambler Mining District
 WATERBODY: Kobuk / Koyukuk / Alatna Rivers
 DATE: 4/20/2016 MAP SET 1: 284 of 422



- 10' Contours
- ▶ Stream
- Minor Culvert
- Wetland
- Water
- Daylight Limits
- Temporary Impacts



ACOE PERMIT: POA-2013-396
 PLAN VIEW MAPS
 APPLICANT: Alaska Industrial Development and Export Authority (AIDEA)
 PROJECT: Ambler Mining District Industrial Access Project
 LOCATION: Ambler Mining District
 WATERBODY: Kobuk / Koyukuk / Alatna Rivers
 DATE: 4/20/2016 MAP SET 1: 285 of 422



- 10' Contours
- ▶ Stream
- Minor Culvert
- Wetland
- Water
- Daylight Limits
- Temporary Impacts

0 200 400
Feet



ACOE PERMIT: POA-2013-396

PLAN VIEW MAPS

APPLICANT: Alaska Industrial Development
and Export Authority (AIDEA)

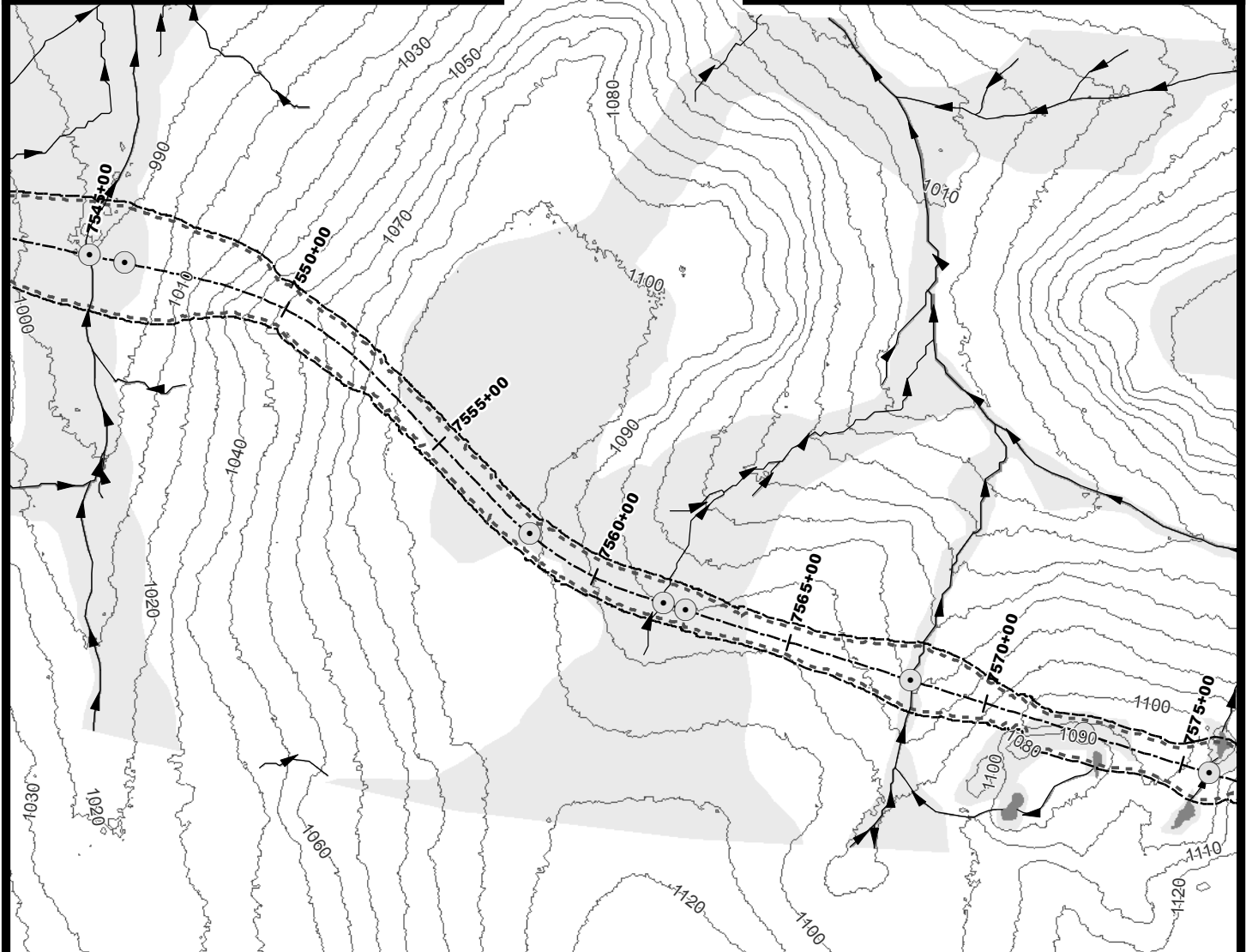
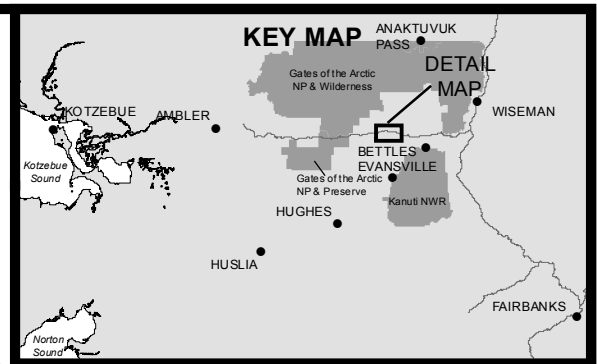
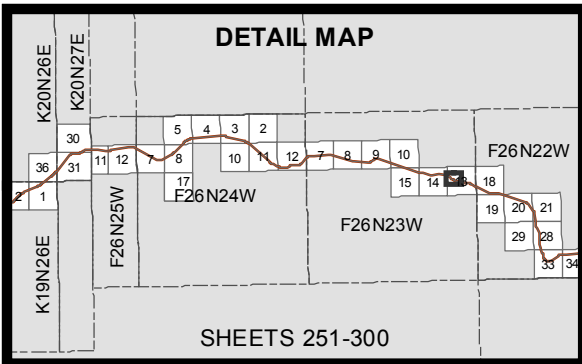
PROJECT: Ambler Mining District
Industrial Access Project

LOCATION: Ambler Mining District

WATERBODY: Kobuk / Koyukuk / Alatna Rivers

DATE: 4/20/2016

MAP SET 1: 286 of 422



- 10' Contours
- ▶ Stream
- Minor Culvert
- Wetland
- Water
- - - Daylight Limits
- Temporary Impacts

0 200 400
Feet



ACOE PERMIT: POA-2013-396

PLAN VIEW MAPS

APPLICANT: Alaska Industrial Development
and Export Authority (AIDEA)

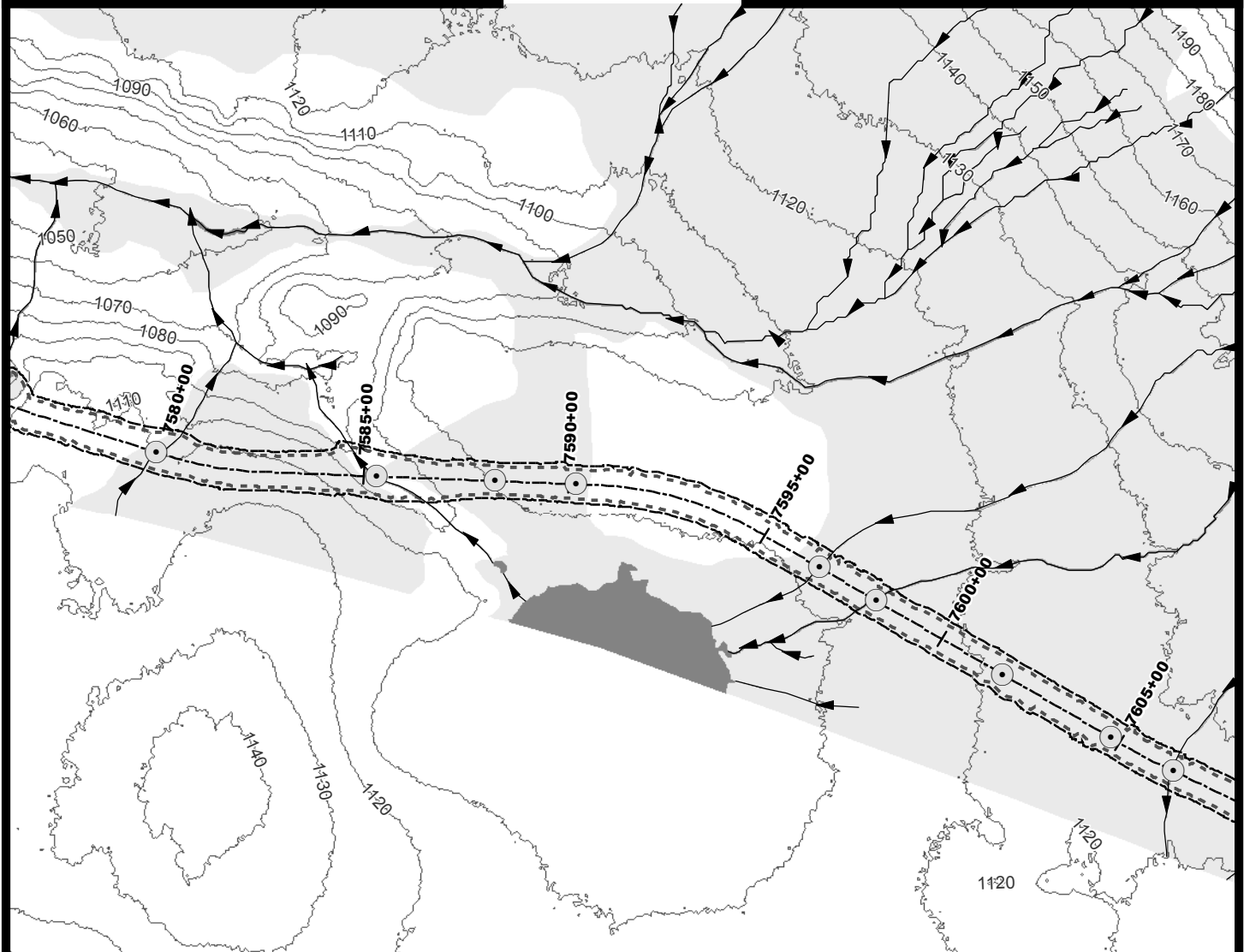
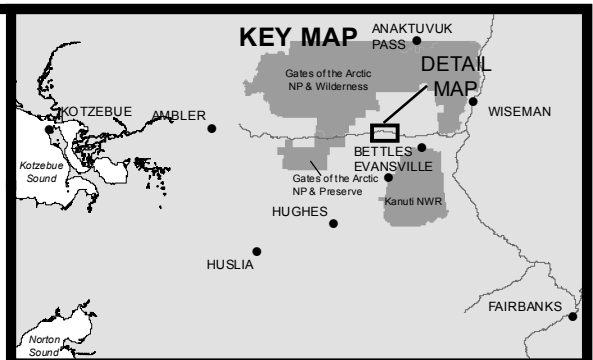
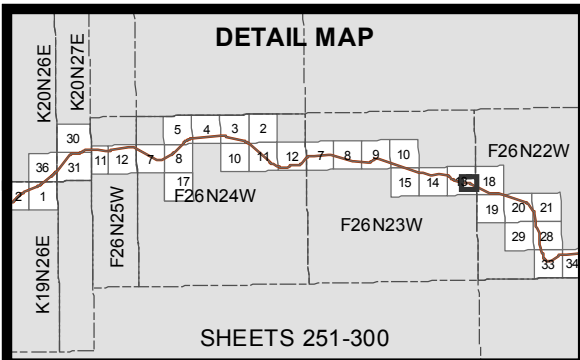
PROJECT: Ambler Mining District
Industrial Access Project

LOCATION: Ambler Mining District

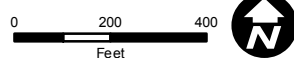
WATERBODY: Kobuk / Koyukuk / Alatna Rivers

DATE: 4/20/2016

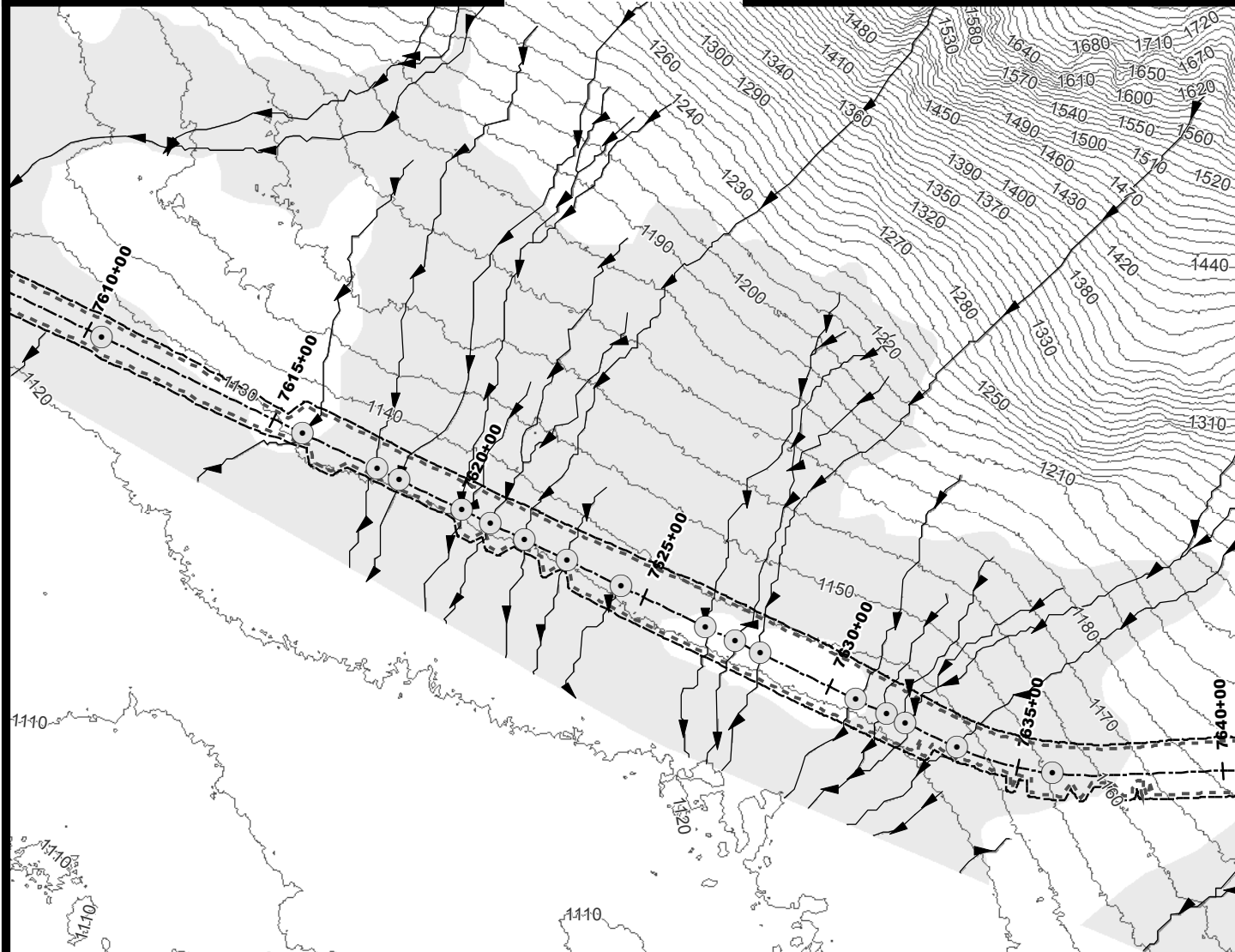
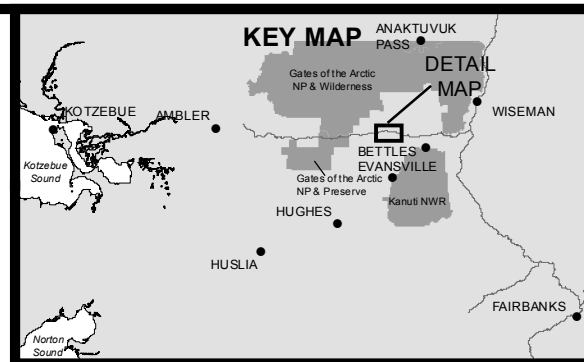
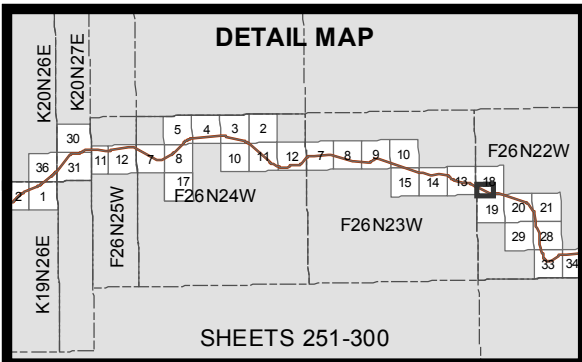
MAP SET 1: 287 of 422



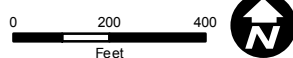
- 10' Contours
- ▶ Stream
- Minor Culvert
- Wetland
- Water
- - - Daylight Limits
- Temporary Impacts



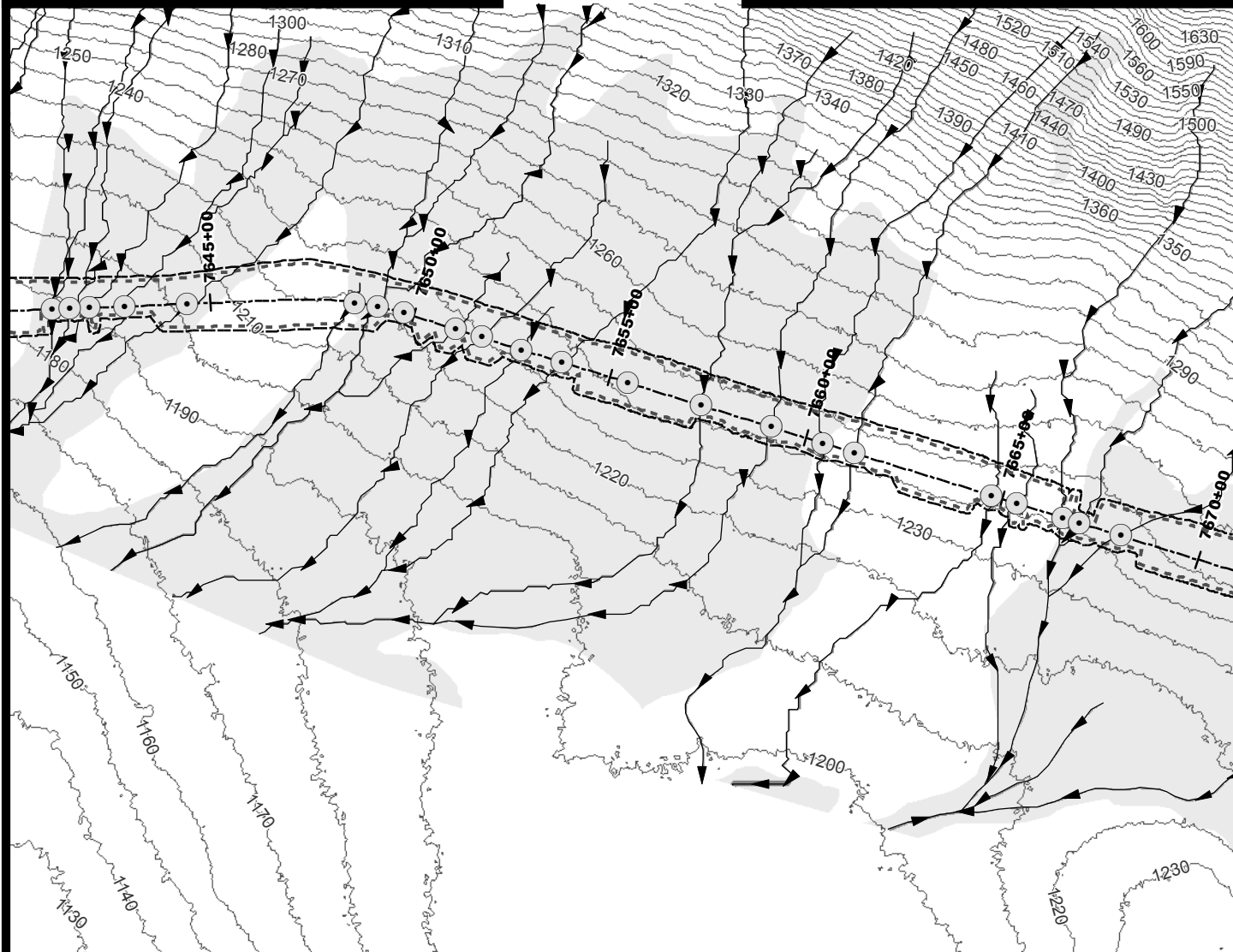
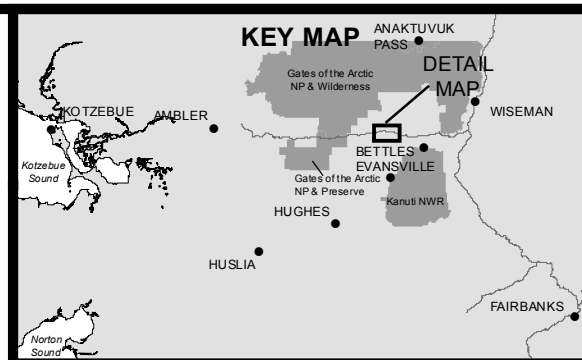
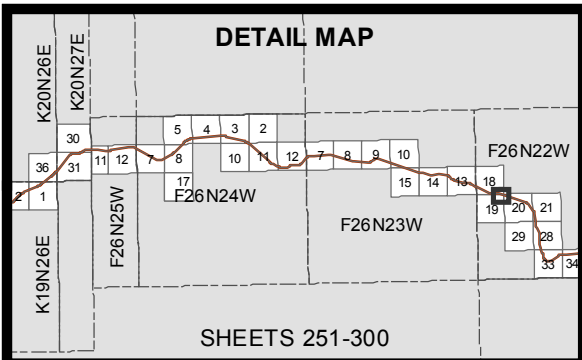
ACOE PERMIT: POA-2013-396
 PLAN VIEW MAPS
 APPLICANT: Alaska Industrial Development and Export Authority (AIDEA)
 PROJECT: Ambler Mining District Industrial Access Project
 LOCATION: Ambler Mining District
 WATERBODY: Kobuk / Koyukuk / Alatna Rivers
 DATE: 4/20/2016 MAP SET 1: 288 of 422



- 10' Contours
- ▶ Stream
- Minor Culvert
- Wetland
- Water
- Daylight Limits
- Temporary Impacts



ACOE PERMIT: POA-2013-396
 PLAN VIEW MAPS
 APPLICANT: Alaska Industrial Development and Export Authority (AIDEA)
 PROJECT: Ambler Mining District Industrial Access Project
 LOCATION: Ambler Mining District
 WATERBODY: Kobuk / Koyukuk / Alatna Rivers
 DATE: 4/20/2016 MAP SET 1: 289 of 422



- 10' Contours
- ▶ Stream
- Minor Culvert
- Wetland
- Water
- Daylight Limits
- Temporary Impacts

0 200 400
Feet



ACOE PERMIT: POA-2013-396

PLAN VIEW MAPS

APPLICANT: Alaska Industrial Development
and Export Authority (AIDEA)

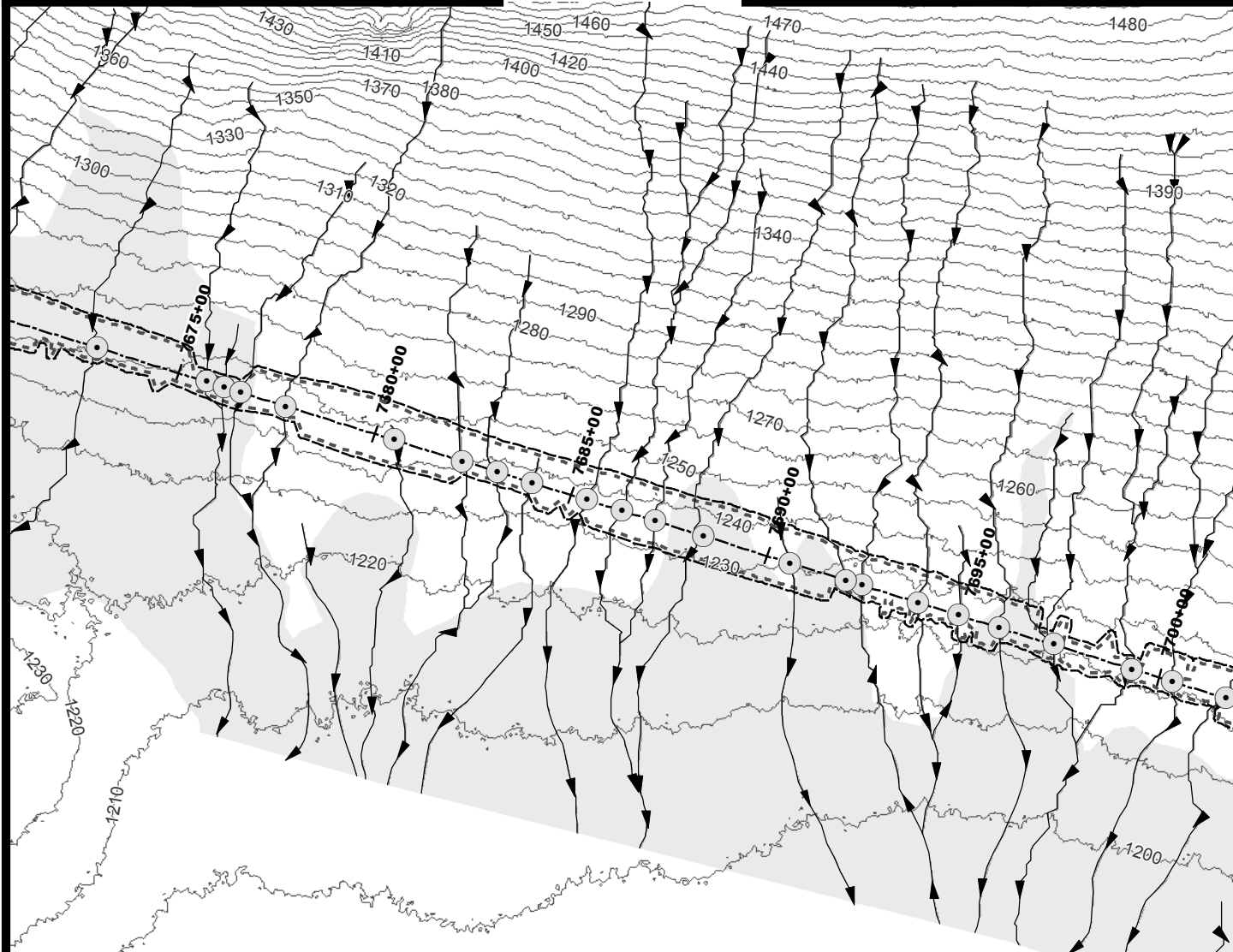
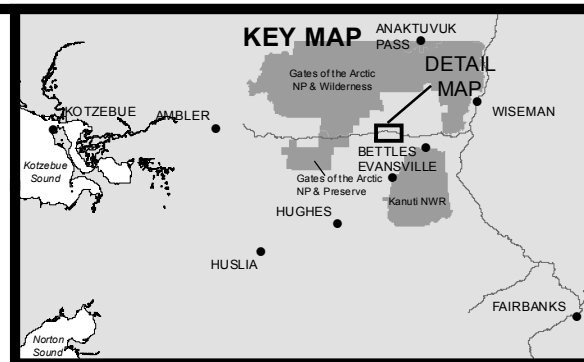
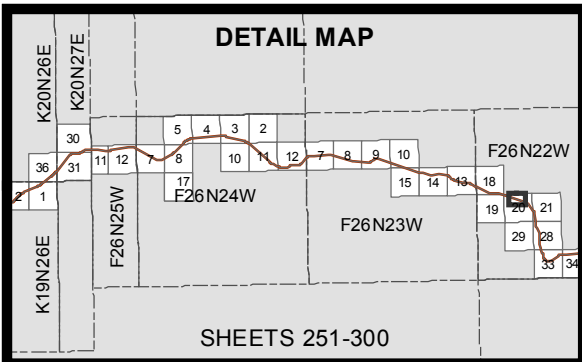
PROJECT: Ambler Mining District
Industrial Access Project

LOCATION: Ambler Mining District

WATERBODY: Kobuk / Koyukuk / Alatna Rivers

DATE: 4/20/2016

MAP SET 1: 290 of 422



- 10' Contours
- ▶ Stream
- Minor Culvert
- Wetland
- Water
- Daylight Limits
- Temporary Impacts

0 200 400
Feet



ACOE PERMIT: POA-2013-396

PLAN VIEW MAPS

APPLICANT: Alaska Industrial Development
and Export Authority (AIDEA)

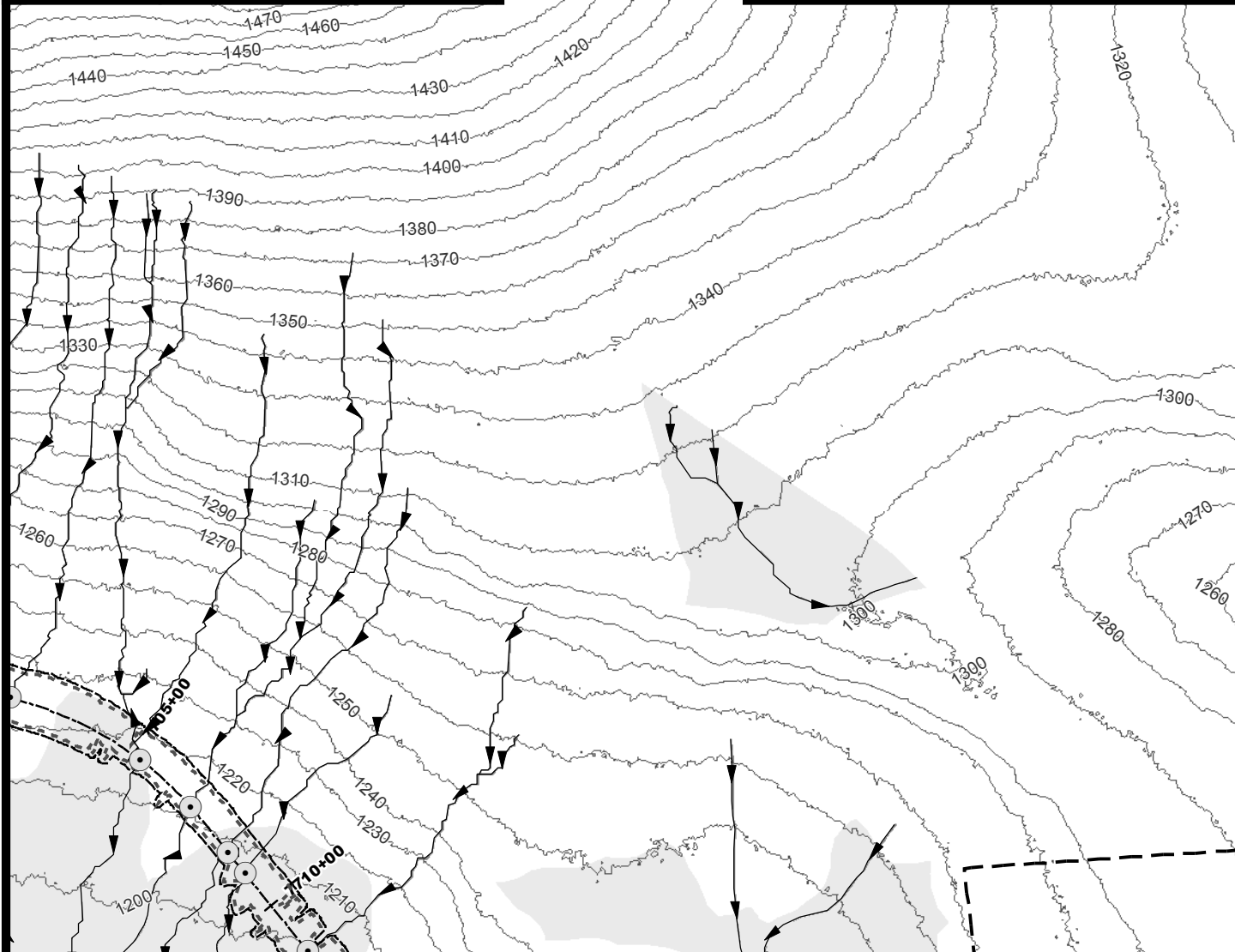
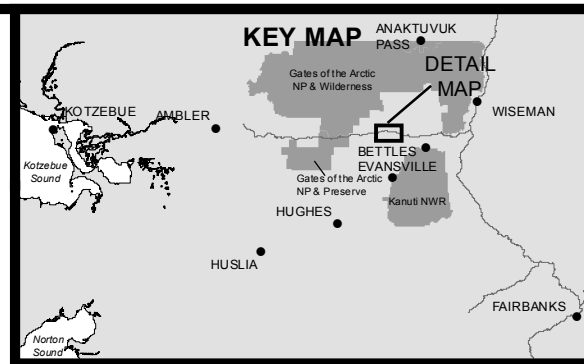
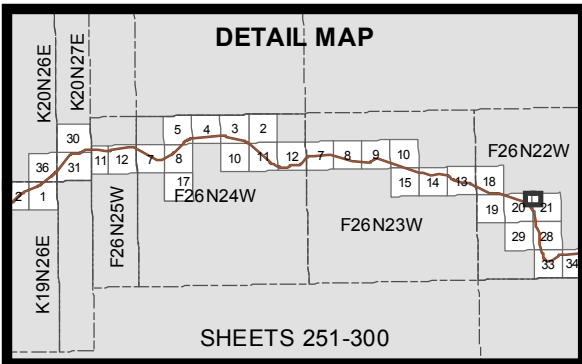
PROJECT: Ambler Mining District
Industrial Access Project

LOCATION: Ambler Mining District

WATERBODY: Kobuk / Koyukuk / Alatna Rivers

DATE: 4/20/2016

MAP SET 1: 291 of 422



- 10' Contours
- ▶ Stream
- Minor Culvert
- Wetland
- Water
- - - Daylight Limits
- ▭ Material Site
- - - Temporary Impacts

0 200 400
Feet



ACOE PERMIT: POA-2013-396

PLAN VIEW MAPS

APPLICANT: Alaska Industrial Development
and Export Authority (AIDEA)

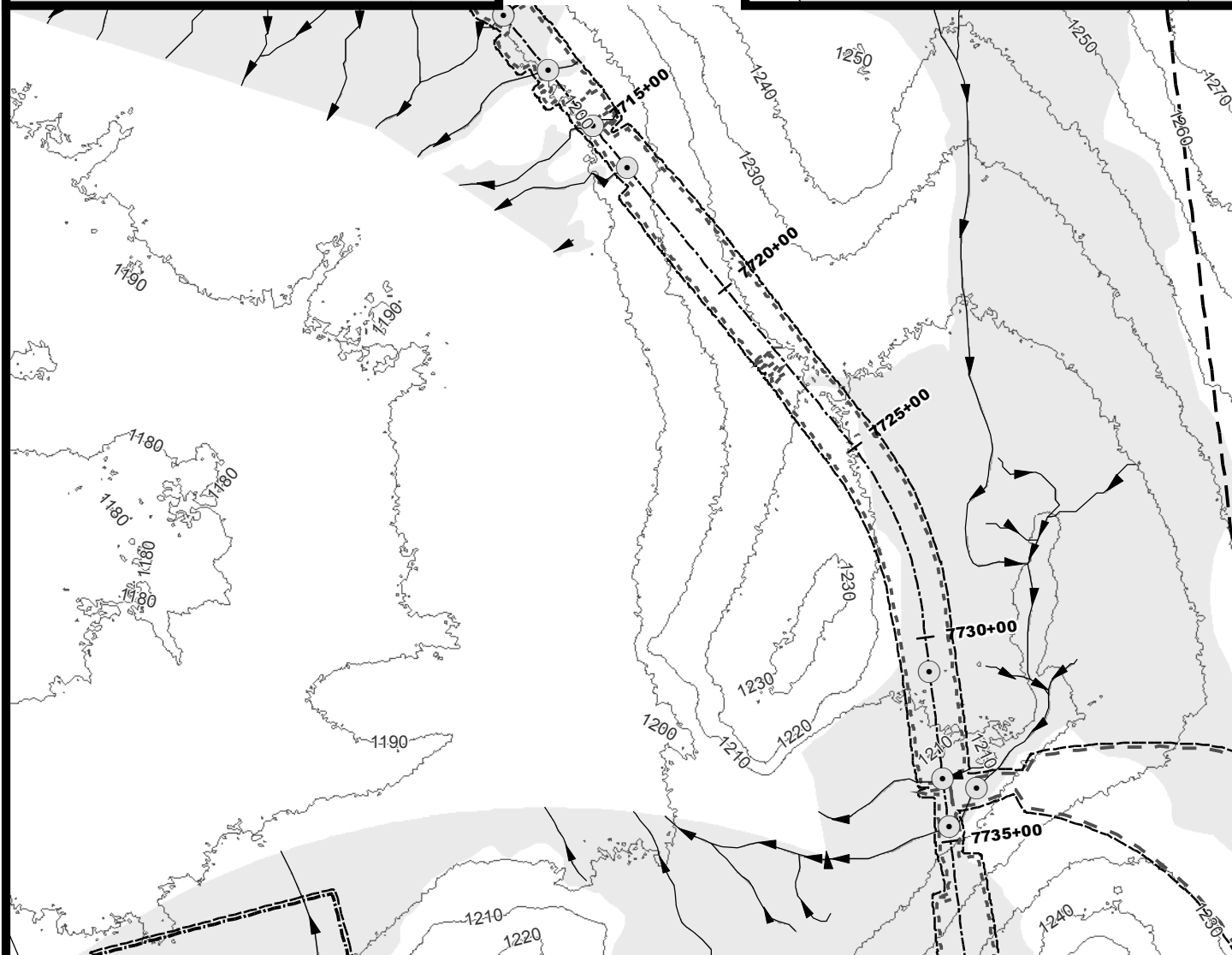
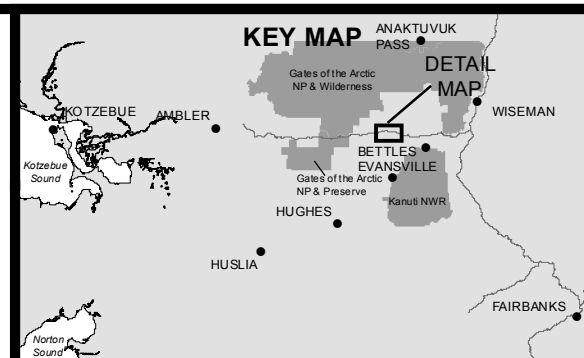
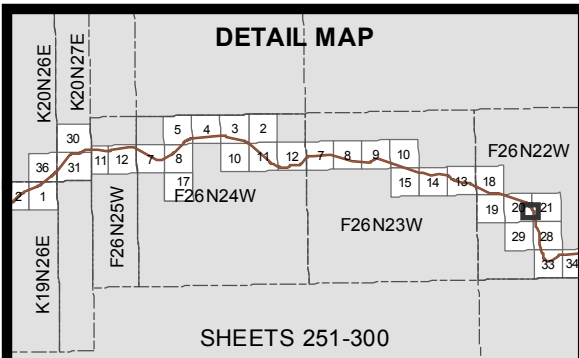
PROJECT: Ambler Mining District
Industrial Access Project

LOCATION: Ambler Mining District

WATERBODY: Kobuk / Koyukuk / Alatna Rivers

DATE: 4/20/2016

MAP SET 1: 292 of 422



- | | |
|--------------------|-----------------------|
| — 10' Contours | --- Daylight Limits |
| ▶ Stream | --- Access Road |
| ○ Minor Culvert | --- Material Site |
| ■ Wetland | --- Temporary Impacts |
| ■ Water | |
| --- Landing Strips | |

0 200 400
Feet



ACOE PERMIT: POA-2013-396

PLAN VIEW MAPS

APPLICANT: Alaska Industrial Development
and Export Authority (AIDEA)

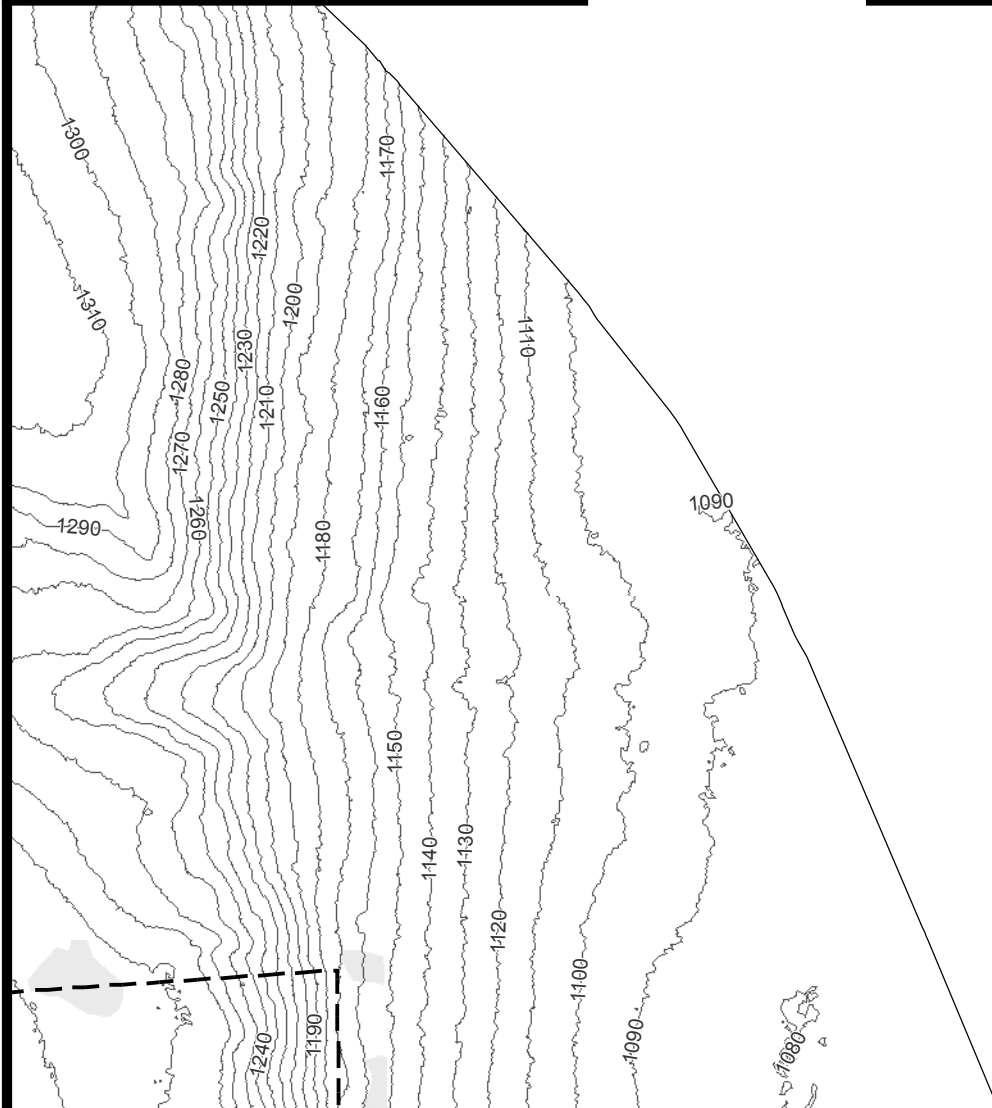
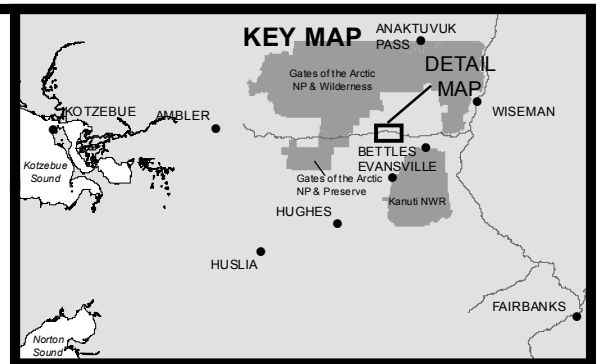
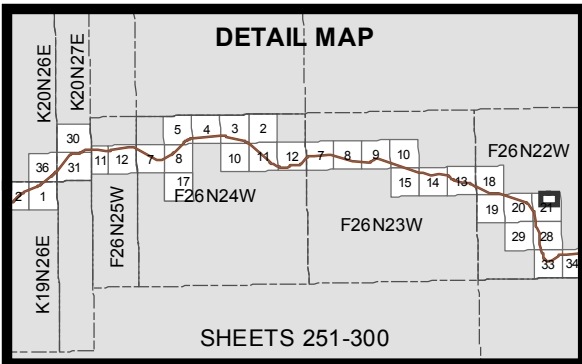
PROJECT: Ambler Mining District
Industrial Access Project

LOCATION: Ambler Mining District

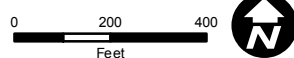
WATERBODY: Kobuk / Koyukuk / Alatna Rivers

DATE: 4/20/2016

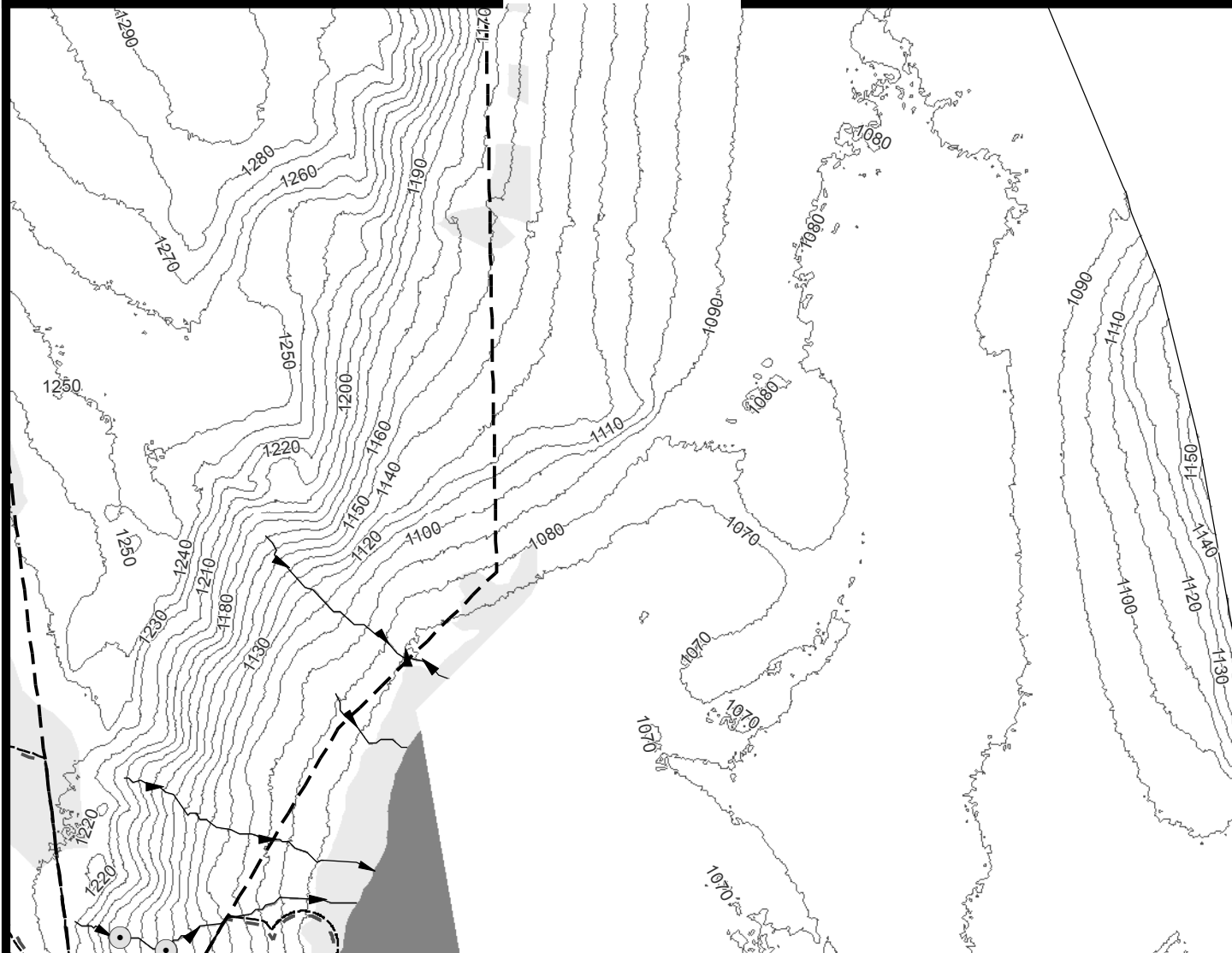
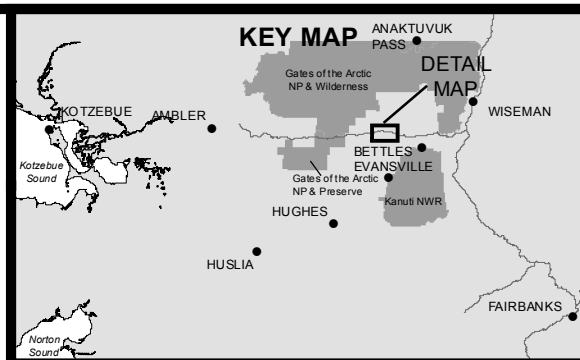
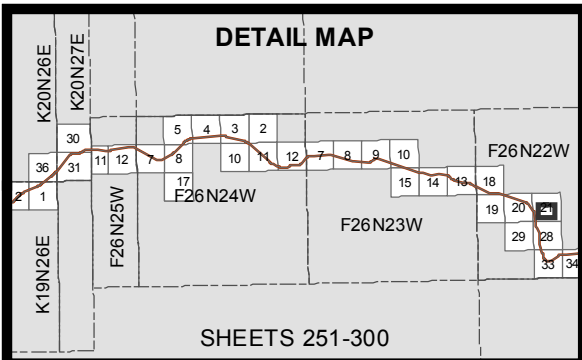
MAP SET 1: 293 of 422



- 10' Contours
- ▶ Stream
- Wetland
- Material Site
- Temporary Impacts



ACOE PERMIT: POA-2013-396
 PLAN VIEW MAPS
 APPLICANT: Alaska Industrial Development and Export Authority (AIDEA)
 PROJECT: Ambler Mining District Industrial Access Project
 LOCATION: Ambler Mining District
 WATERBODY: Kobuk / Koyukuk / Alatna Rivers
 DATE: 4/20/2016 MAP SET 1: 294 of 422



- 10' Contours
- ▶ Stream
- Minor Culvert
- Wetland
- Water
- Access Road
- Material Site
- Temporary Impacts

0 200 400
Feet



ACOE PERMIT: POA-2013-396

PLAN VIEW MAPS

APPLICANT: Alaska Industrial Development
and Export Authority (AIDEA)

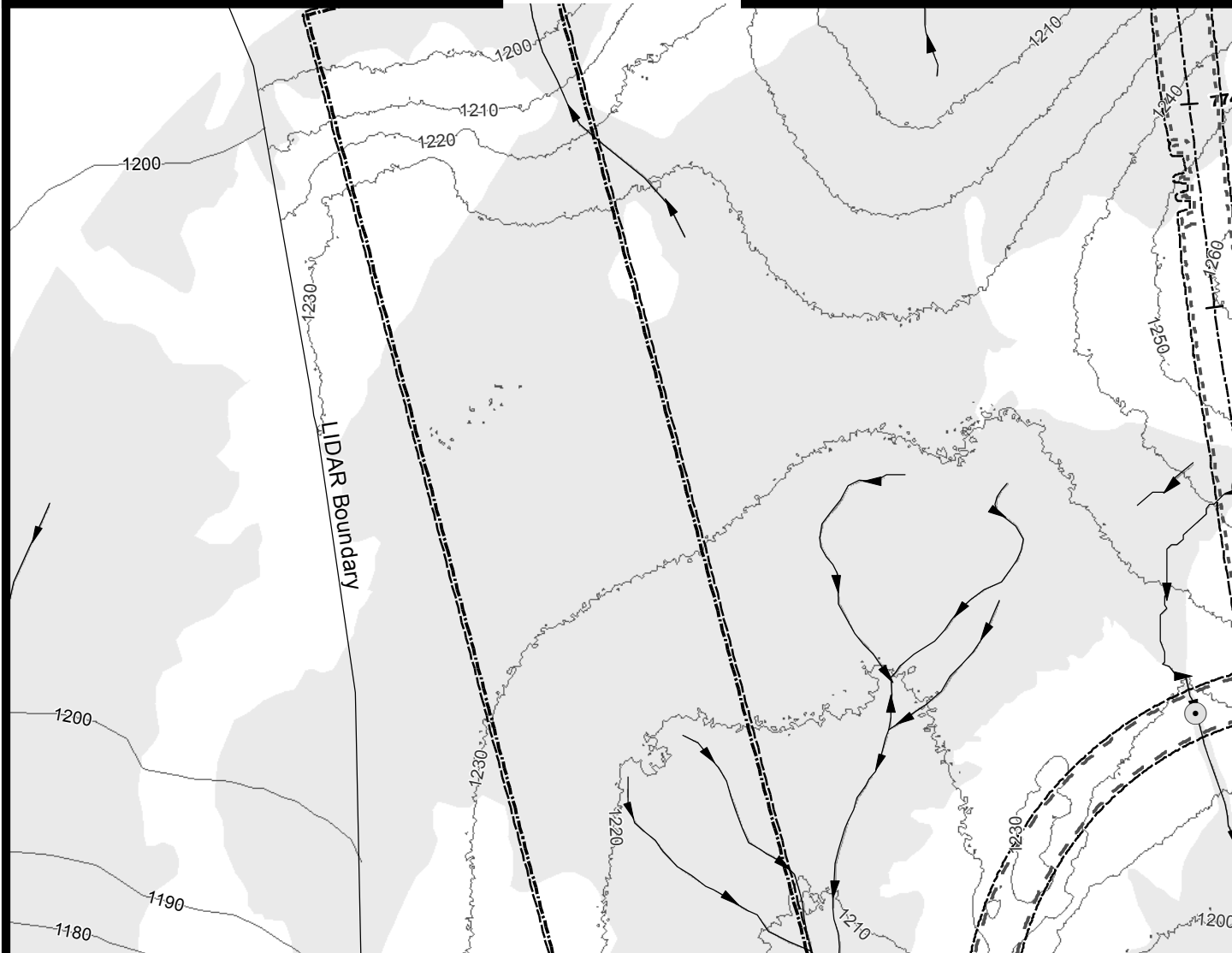
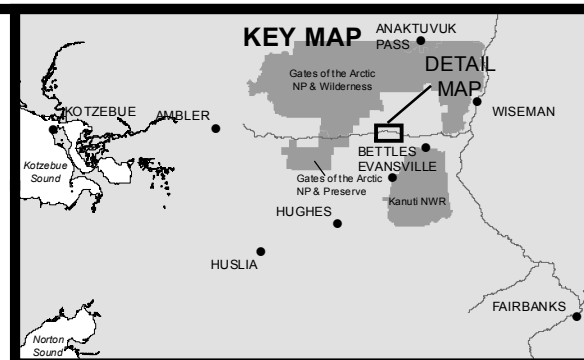
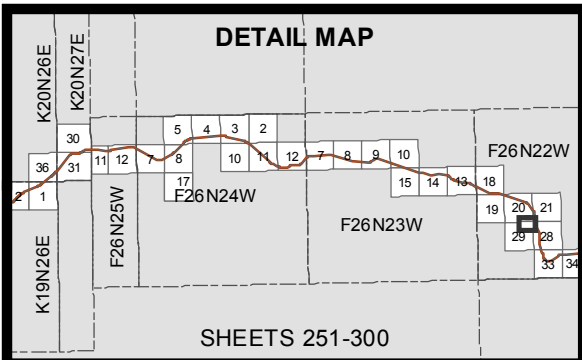
PROJECT: Ambler Mining District
Industrial Access Project

LOCATION: Ambler Mining District

WATERBODY: Kobuk / Koyukuk / Alatna Rivers

DATE: 4/20/2016

MAP SET 1: 295 of 422



- | | |
|--------------------|-----------------------|
| — 10' Contours | --- Daylight Limits |
| ▶ Stream | --- Access Road |
| ○ Minor Culvert | --- Temporary Impacts |
| ■ Wetland | |
| ■ Water | |
| --- Landing Strips | |

0 200 400
Feet



ACOE PERMIT: POA-2013-396

PLAN VIEW MAPS

APPLICANT: Alaska Industrial Development
and Export Authority (AIDEA)

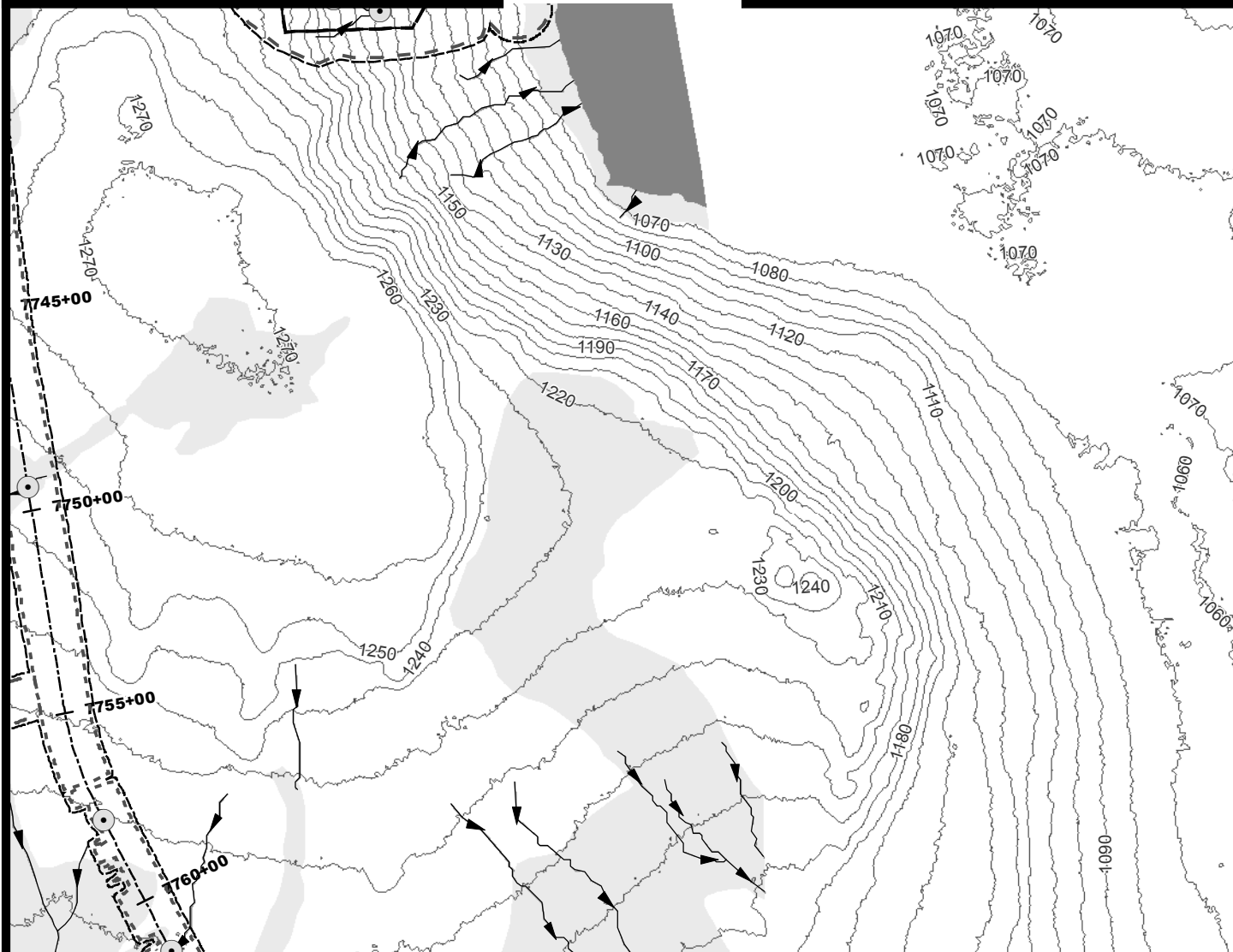
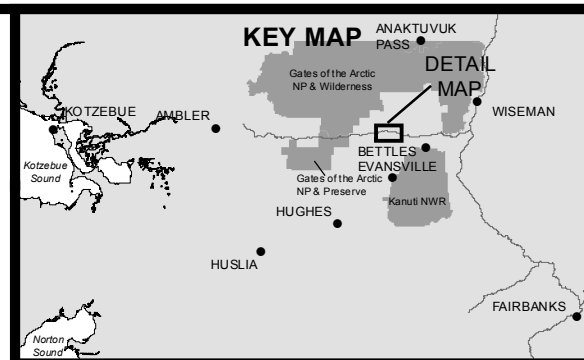
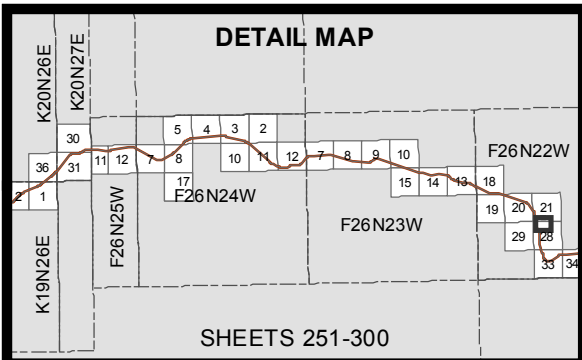
PROJECT: Ambler Mining District
Industrial Access Project

LOCATION: Ambler Mining District

WATERBODY: Kobuk / Koyukuk / Alatna Rivers

DATE: 4/20/2016

MAP SET 1: 296 of 422



- 10' Contours
- ▶ Stream
- Minor Culvert
- Wetland
- Water
- - - Daylight Limits
- Access Road
- Material Site
- - - Temporary Impacts

0 200 400
Feet



ACOE PERMIT: POA-2013-396

PLAN VIEW MAPS

APPLICANT: Alaska Industrial Development
and Export Authority (AIDEA)

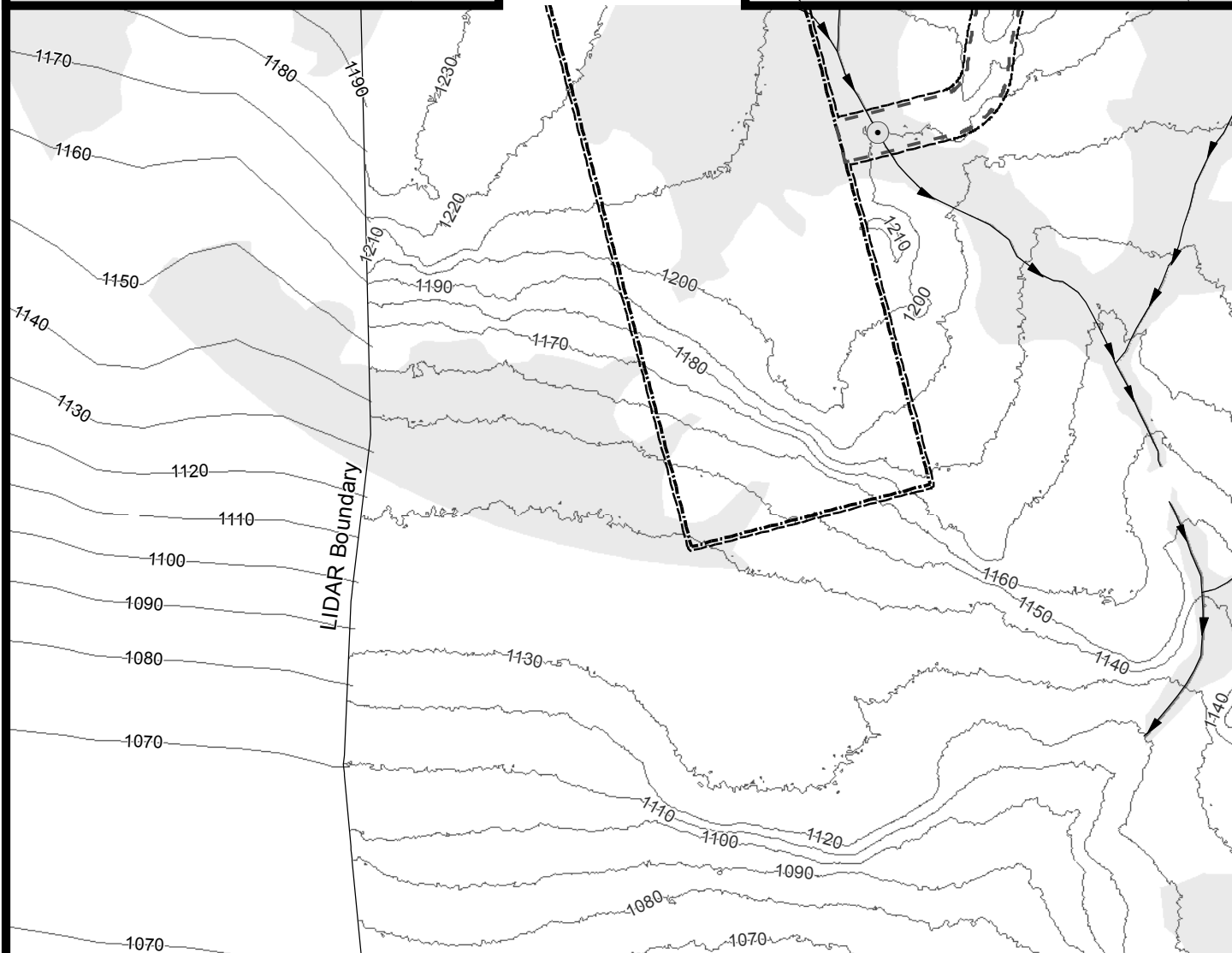
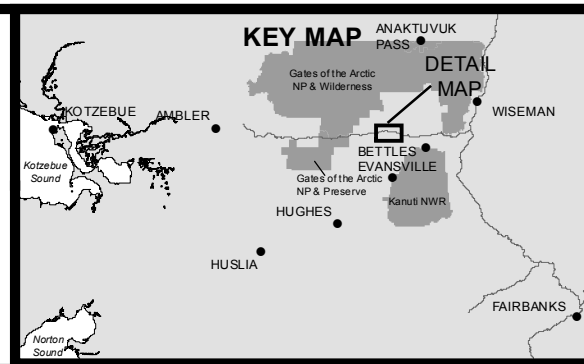
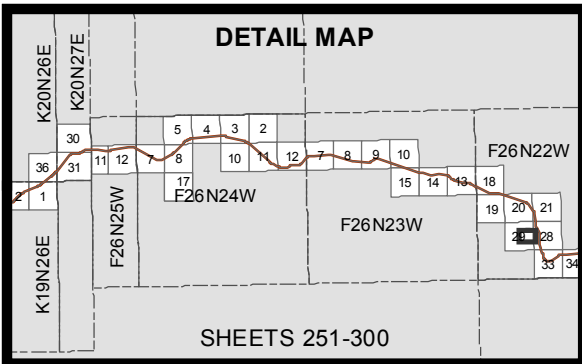
PROJECT: Ambler Mining District
Industrial Access Project

LOCATION: Ambler Mining District

WATERBODY: Kobuk / Koyukuk / Alatna Rivers

DATE: 4/20/2016

MAP SET 1: 297 of 422



- 10' Contours
- Stream
- Minor Culvert
- Wetland
- Water
- ▭ Landing Strips
- ▭ Access Road
- ▭ Temporary Impacts

0 200 400
Feet



ACOE PERMIT: POA-2013-396

PLAN VIEW MAPS

APPLICANT: Alaska Industrial Development
and Export Authority (AIDEA)

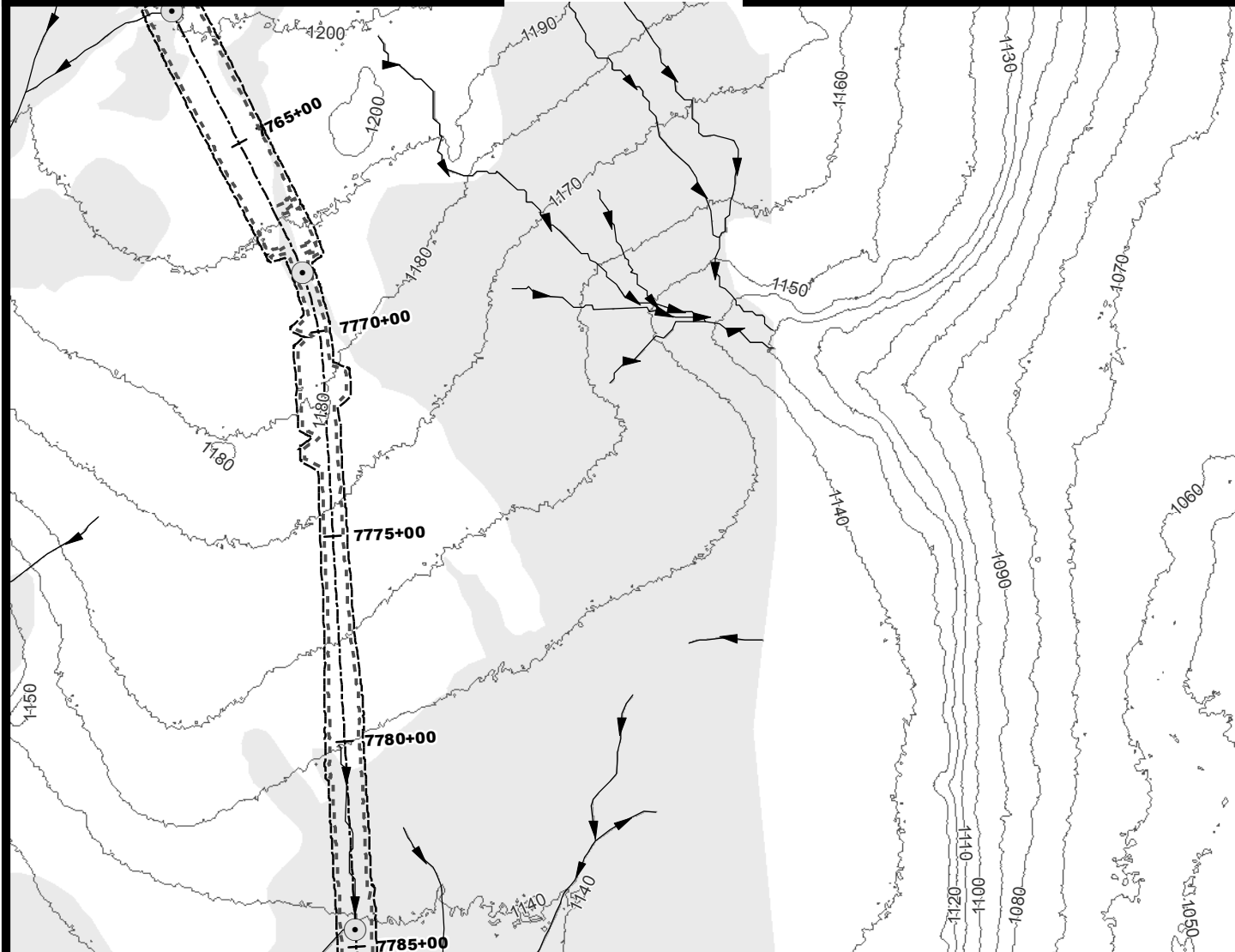
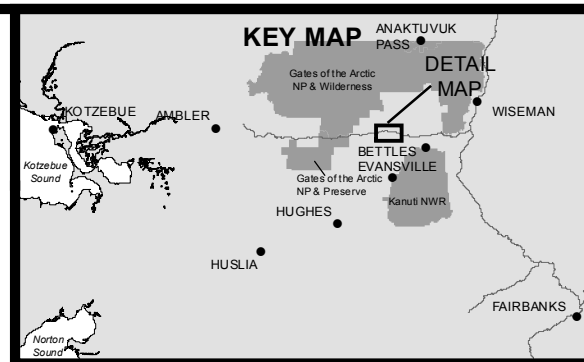
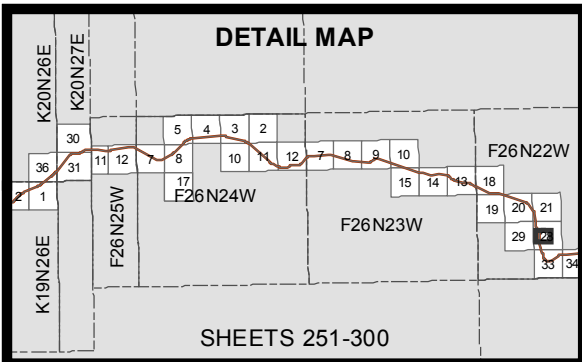
PROJECT: Ambler Mining District
Industrial Access Project

LOCATION: Ambler Mining District

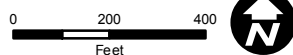
WATERBODY: Kobuk / Koyukuk / Alatna Rivers

DATE: 4/20/2016

MAP SET 1: 298 of 422



- 10' Contours
- ▶ Stream
- Minor Culvert
- Wetland
- Water
- Daylight Limits
- Temporary Impacts



ACOE PERMIT: POA-2013-396

PLAN VIEW MAPS

APPLICANT: Alaska Industrial Development
and Export Authority (AIDEA)

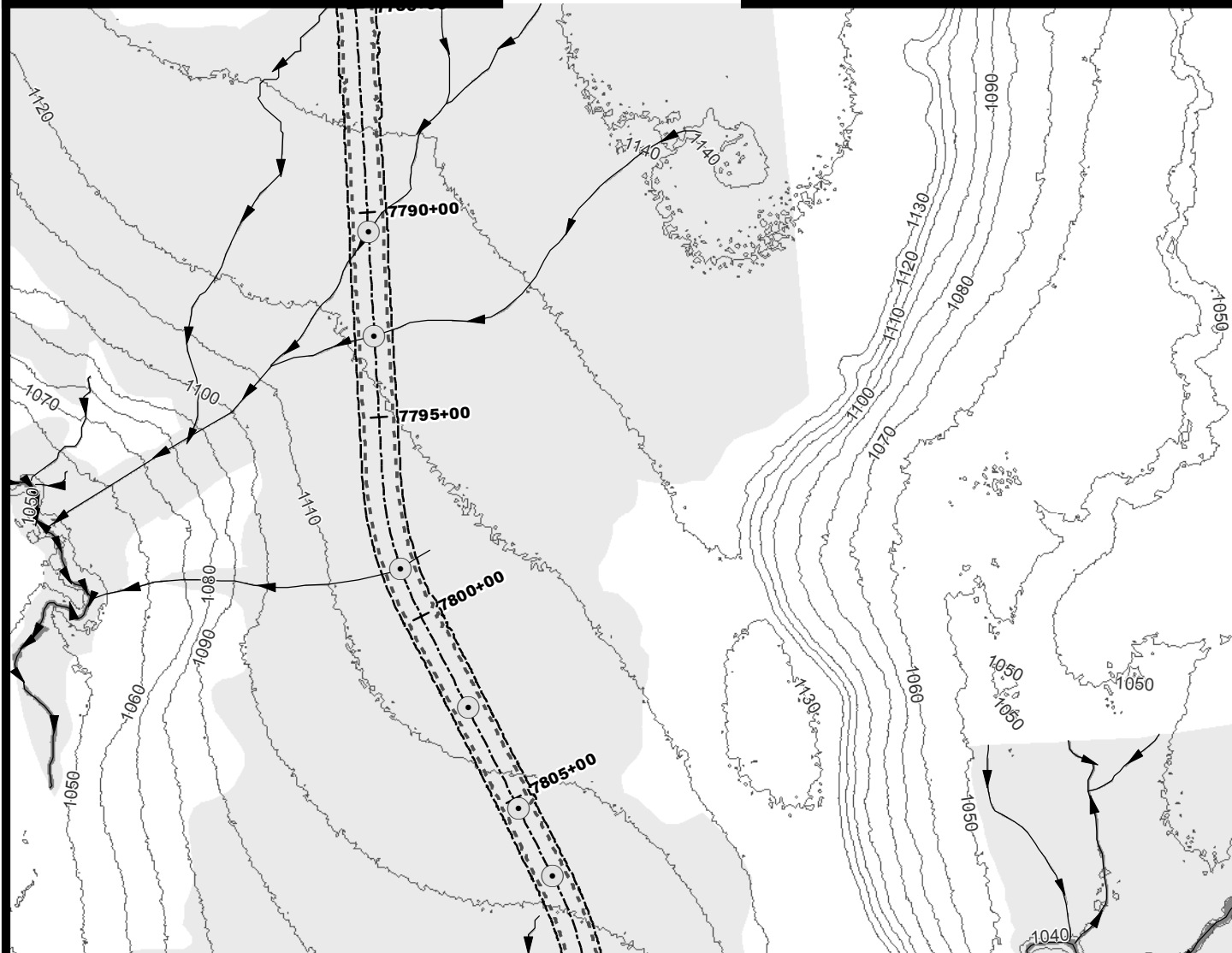
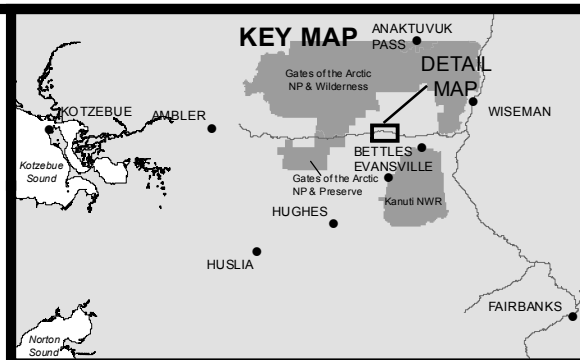
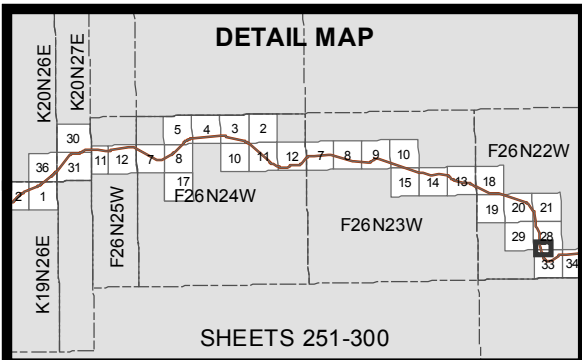
PROJECT: Ambler Mining District
Industrial Access Project

LOCATION: Ambler Mining District

WATERBODY: Kobuk / Koyukuk / Alatna Rivers

DATE: 4/20/2016

MAP SET 1: 299 of 422



- 10' Contours
- ▶ Stream
- Minor Culvert
- Wetland
- Water
- ⋯ Daylight Limits
- ⋯ Temporary Impacts

0 200 400
Feet



ACOE PERMIT: POA-2013-396

PLAN VIEW MAPS

APPLICANT: Alaska Industrial Development
and Export Authority (AIDEA)

PROJECT: Ambler Mining District
Industrial Access Project

LOCATION: Ambler Mining District

WATERBODY: Kobuk / Koyukuk / Alatna Rivers

DATE: 4/20/2016

MAP SET 1: 300 of 422