

U.S. ARMY CORPS OF ENGINEERS
APPLICATION FOR DEPARTMENT OF THE ARMY PERMIT
 33 CFR 325. The proponent agency is CECW-CO-R.

OMB APPROVAL NO. 0710-0003
 EXPIRES: 28 February 2013

Public reporting burden for this collection of information is estimated to average 11 hours per response, including the time for reviewing instructions, searching existing data sources, gathering and maintaining the data needed, and completing and reviewing the collection of information. Send comments regarding this burden estimate or any other aspect of this collection of information, including suggestions for reducing this burden, to Department of Defense, Washington Headquarters, Executive Services and Communications Directorate, Information Management Division, and to the Office of Management and Budget, Paperwork Reduction Project (0710-0003). Respondents should be aware that notwithstanding any other provision of law, no person shall be subject to any penalty for failing to comply with a collection of information if it does not display a currently valid OMB control number. Please DO NOT RETURN your form to either of those addresses. Completed applications must be submitted to the District Engineer having jurisdiction over the location of the proposed activity.

PRIVACY ACT STATEMENT

Authorities: Rivers and Harbors Act, Section 10, 33 USC 403; Clean Water Act, Section 404, 33 USC 1344; Marine Protection, Research, and Sanctuaries Act, Section 103, 33 USC 1413; Regulatory Programs of the Corps of Engineers; Final Rule 33 CFR 320-332. Principal Purpose: Information provided on this form will be used in evaluating the application for a permit. Routine Uses: This information may be shared with the Department of Justice and other federal, state, and local government agencies, and the public and may be made available as part of a public notice as required by federal law. Submission of requested information is voluntary; however, if information is not provided, the permit application cannot be evaluated nor can a permit be issued. One set of original drawings or good reproducible copies that show the location and character of the proposed activity must be attached to this application (see sample drawings and/or instructions) and be submitted to the District Engineer having jurisdiction over the location of the proposed activity. An application that is not completed in full will be returned.

(ITEMS 1 THRU 4 TO BE FILLED BY THE CORPS)


1. APPLICATION NO.	2. FIELD OFFICE CODE	3. DATE RECEIVED	4. DATE APPLICATION COMPLETE
--------------------	----------------------	------------------	------------------------------

(ITEMS BELOW TO BE FILLED BY APPLICANT)

5. APPLICANT'S NAME First - Mark Middle - Last - Davis Company - Alaska Industrial Development and Export Authority E-mail Address - mdavis@aidea.org			8. AUTHORIZED AGENT'S NAME AND TITLE (<i>an agent is not required</i>) First - Maryellen Middle - Last - Tuttell Company - DOWL HKM E-mail Address - mtuttell@dowlhkm.com		
6. APPLICANT'S ADDRESS Address - 813 W. Northern Lights Blvd. City - Anchorage State - AK Zip - 99503-6690 Country - USA			9. AGENT'S ADDRESS Address - 4041 B Street City - Anchorage State - AK Zip - 99503 Country - USA		
7. APPLICANT'S PHONE NOs w/AREA CODE a. Residence b. Business c. Fax (907) 771-3000 (907) 771-3044			10. AGENT'S PHONE NOs w/AREA CODE a. Residence b. Business c. Fax (907) 562-2000 (907) 563-3953		

STATEMENT OF AUTHORIZATION

11. I hereby authorize M. Tuttell to act in my behalf as my agent in the processing of this application and to furnish, upon request, supplemental information in support of this permit application.



 APPLICANT'S SIGNATURE

November 20, 2015

 DATE

NAME, LOCATION AND DESCRIPTION OF PROJECT OR ACTIVITY

12. PROJECT NAME OR TITLE Ambler Mining District Industrial Access Road	
13. NAME OF WATERBODY, IF KNOWN Kobuk River, Koyukuk River, Alatna River	14. PROJECT STREET ADDRESS (if applicable) Address - Not Applicable City - State - Zip -
15. LOCATION OF PROJECT Latitude: N° (BOP) 67.162/ (EOP) 67.081 Longitude: W° (BOP) 157.052/ (EOP) 150.345	

16. OTHER LOCATION DESCRIPTIONS, IF KNOWN (see instructions)

Section - Township - Range -

See Attached Permit Narrative, Item No. 2

17. DIRECTIONS TO THE SITE

The project start is located in the Ambler Mining District and the end of the project is located along the road system (approximately milepost 161 of the Dalton Highway). GPS coordinates for the project are located in Question 15 of this form and Item No. 2 of the Permit Narrative included with this application.

18. Nature of Activity

This permit application is to allow for the construction of a controlled access industrial road linking the Ambler Mining District to the Dalton Highway. Additional information describing the project can be found in Item No. 1 of the Permit Narrative included with this application.

19. Project Purpose

See Item No. 3 of the attached Permit Narrative for a detailed description of the project's purpose and need.

USE BLOCKS 20-23 IF DREDGED AND/OR FILL MATERIAL IS TO BE DISCHARGED

20. Reason(s) for Discharge

The discharge of fill material is needed to construct the appropriate roadway foundation (embankment) for the proposed controlled access industrial road.

21. Type(s) of Material Being Discharged and the Amount of Each Type in Cubic Yards

Type :	Type	Type
Amount in Cubic Yards:	Amount in Cubic Yards	Amount in Cubic Yards

See Item No. 7 of the attached Permit Narrative for the quantities of fill to be discharged for the proposed project.

22. Surface Area in Acres of Wetlands or Other Waters Filled (see instructions)

Acres – 1,795 (Wetlands)

See Item No. 6 of the attached Permit Narrative for additional details.

23. Description of Avoidance, Minimization, and Compensation (see instructions)

See Item No. 8 of the attached Permit Narrative for a description of avoidance, minimization, and compensatory mitigation measures.

24. Is Any Portion of the Work Already Complete? Yes No IF YES, DESCRIBE THE COMPLETED WORK

25. Addresses of Adjoining Property Owners, Lessees, Etc., Whose Property Adjoins the Waterbody (if more than can be entered here, please attach a supplemental list).

See Item No. 5 of the attached Permit Narrative for a summary of adjacent property owners and Appendix 5-D for a detailed listing of adjacent property owners.

a. Name –
 Address –
 City – State – Zip –

b. Name –
 Address –
 City – State – Zip –



c. Name –
 Address –
 City – State – Zip –

26. List of Other Certifications or Approvals/Denials Received from other Federal, State, or Local Agencies for Work Described in This Application

AGENCY	TYPE APPROVAL*	IDENTIFICATION NUMBER	DATE APPLIED	DATE APPROVED	DATE DENIED
*See Item No. 9 of the attached Permit Narrative for a complete list of permits and authorizations required for the project.					

*Would include but is not restricted to zoning, building, and flood plain permits

27. Application is hereby made for a permit or permits to authorize the work described in this application. I certify that the information in this application is complete and accurate. I further certify that I possess the authority to undertake the work described herein or am acting as the duly authorized agent of the applicant.

 _____ DATE _____ DATE _____

The application must be signed by the person who desires to undertake the proposed activity (applicant), or it may be signed by a duly authorized agent if the statement in block 11 has been filled out and signed.

18 U.S.C. Section 1001 provides that: Whoever, in any manner within the jurisdiction of any department or agency of the United States, knowingly and willfully falsifies, conceals, or covers up any trick, scheme, or disguises a material fact or makes any false, fictitious, or fraudulent statements or representations, or makes or uses any false writing or document knowing same to contain any false, fictitious, or fraudulent statements or entry, shall be fined not more than \$10,000 or imprisoned not more than five years or both.

(This Page Intentionally Left Blank)