

- 10' Contours
- ▶ Stream
- Water
- Wetland
- - - Daylight Limits
- - - Access Road
- ▭ Material Site
- ▭ Temporary Impacts

0 200 400  
Feet



ACOE PERMIT: POA-2013-396

PLAN VIEW MAPS

APPLICANT: Alaska Industrial Development  
and Export Authority (AIDEA)

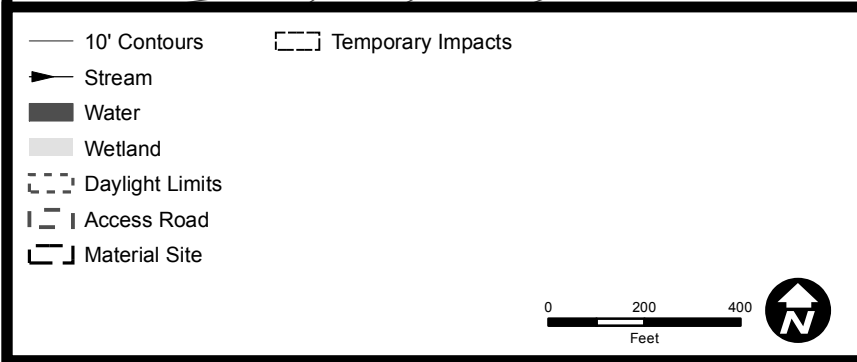
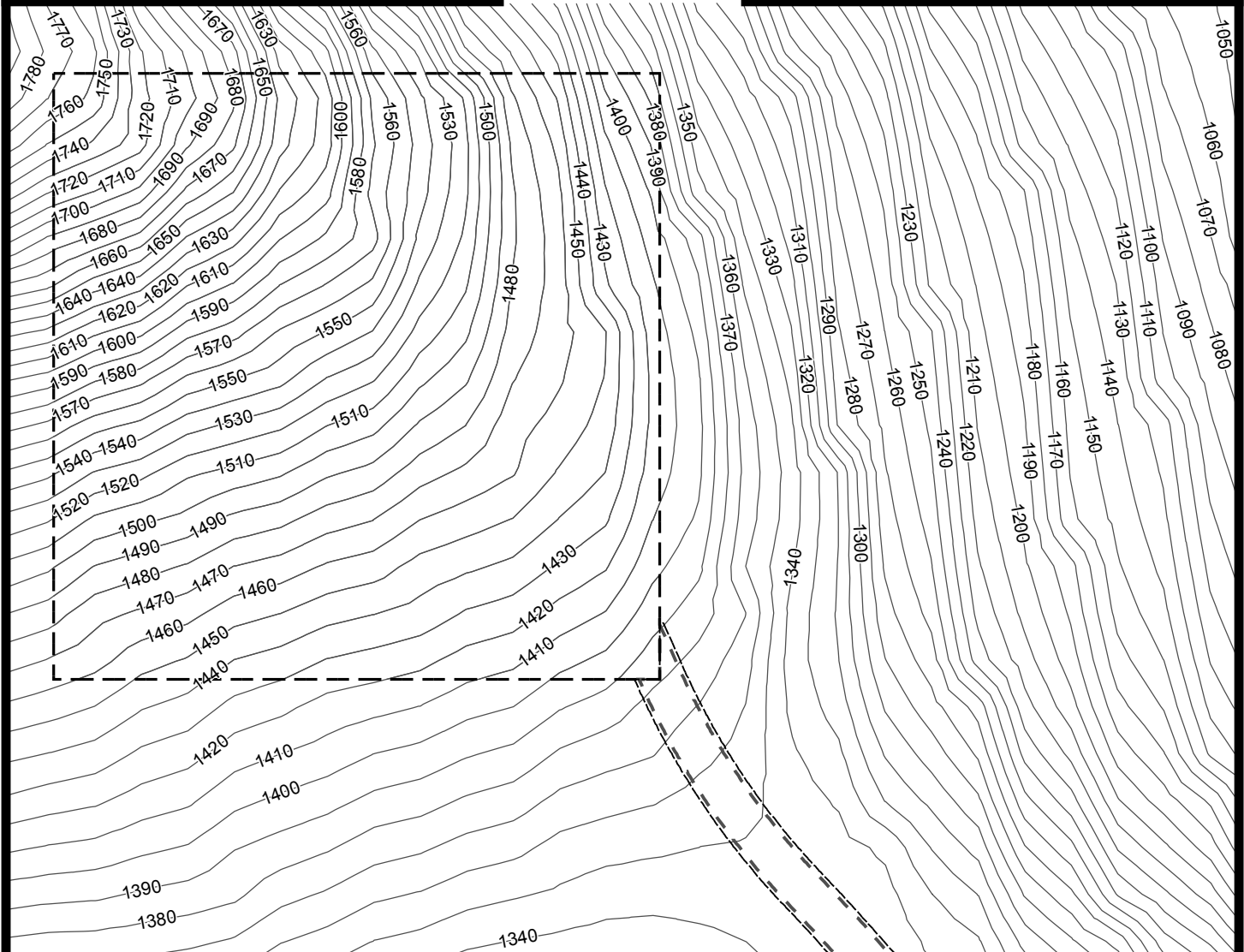
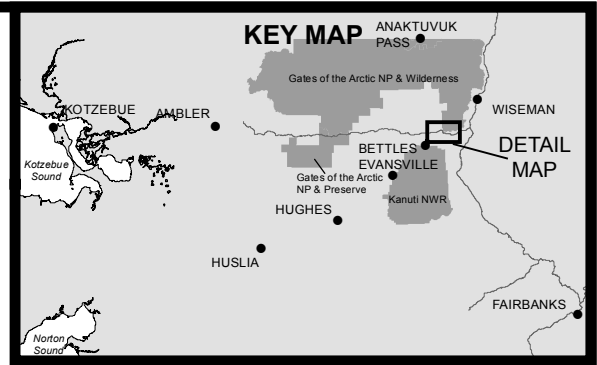
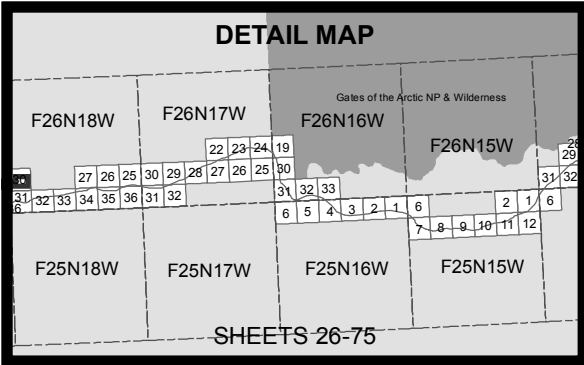
PROJECT: Ambler Mining District  
Industrial Access Project

LOCATION: Ambler Mining District

WATERBODY: Kobuk / Koyukuk / Alatna Rivers

DATE: 6/22/2016

MAP SET 1: 25 of 97



ACOE PERMIT: POA-2013-396

PLAN VIEW MAPS

APPLICANT: Alaska Industrial Development and Export Authority (AIDEA)

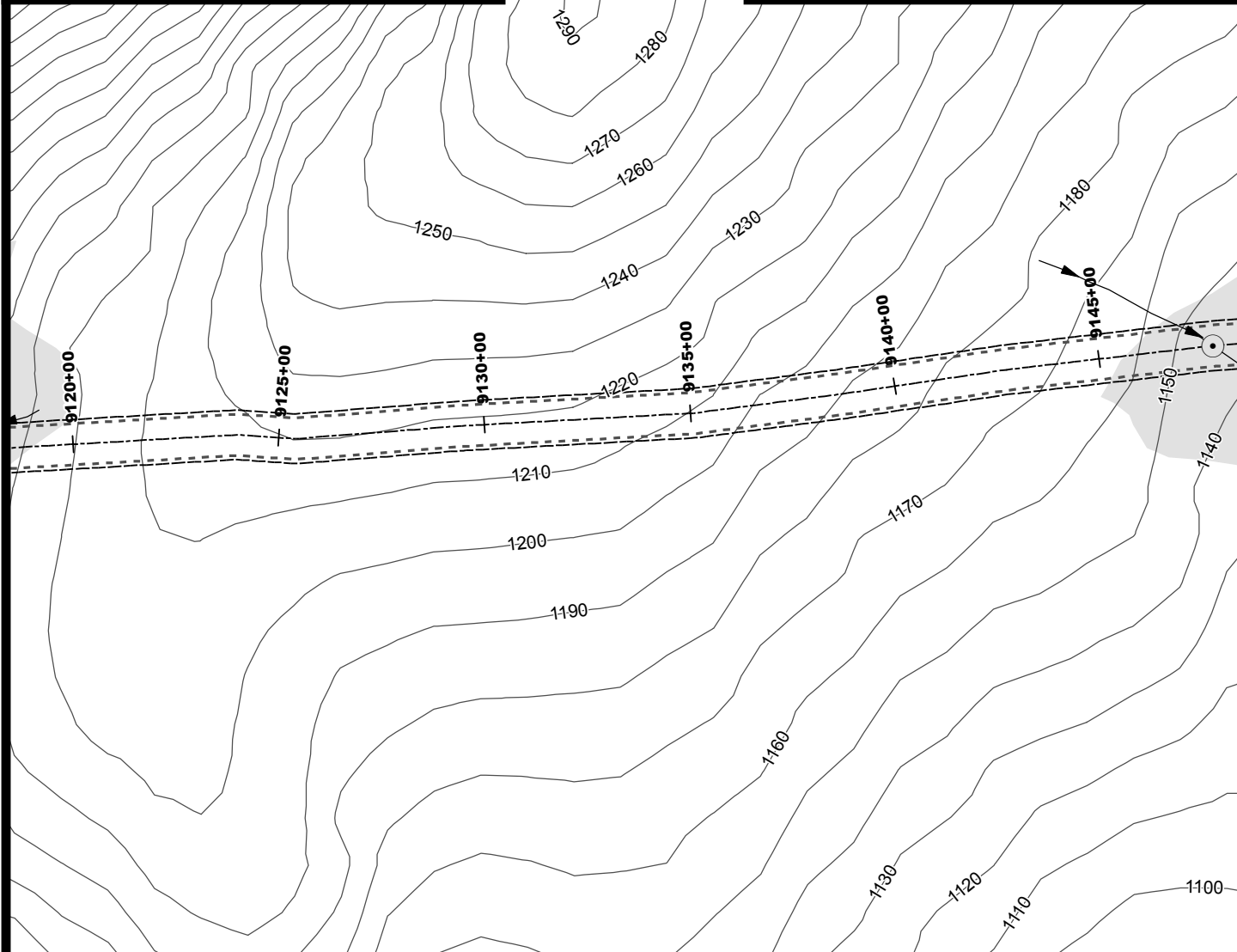
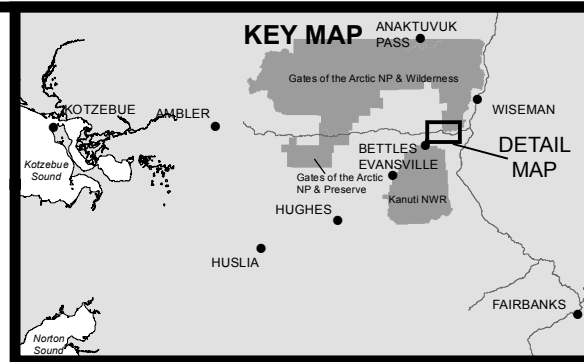
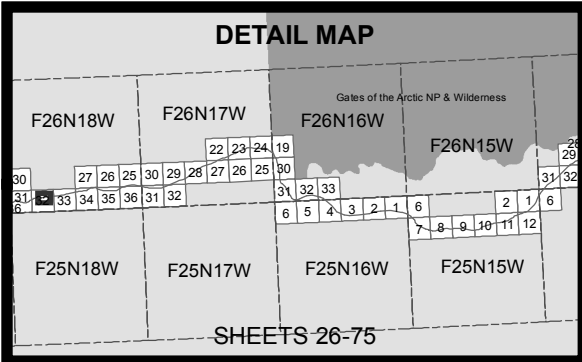
PROJECT: Ambler Mining District Industrial Access Project

LOCATION: Ambler Mining District

WATERBODY: Kobuk / Koyukuk / Alatna Rivers

DATE: 6/22/2016

MAP SET 1: 26 of 97



- 10' Contours
- ▶ Stream
- Minor Culvert
- Water
- Wetland
- Daylight Limits
- Temporary Impacts

0 200 400  
Feet



ACOE PERMIT: POA-2013-396

PLAN VIEW MAPS

APPLICANT: Alaska Industrial Development  
and Export Authority (AIDEA)

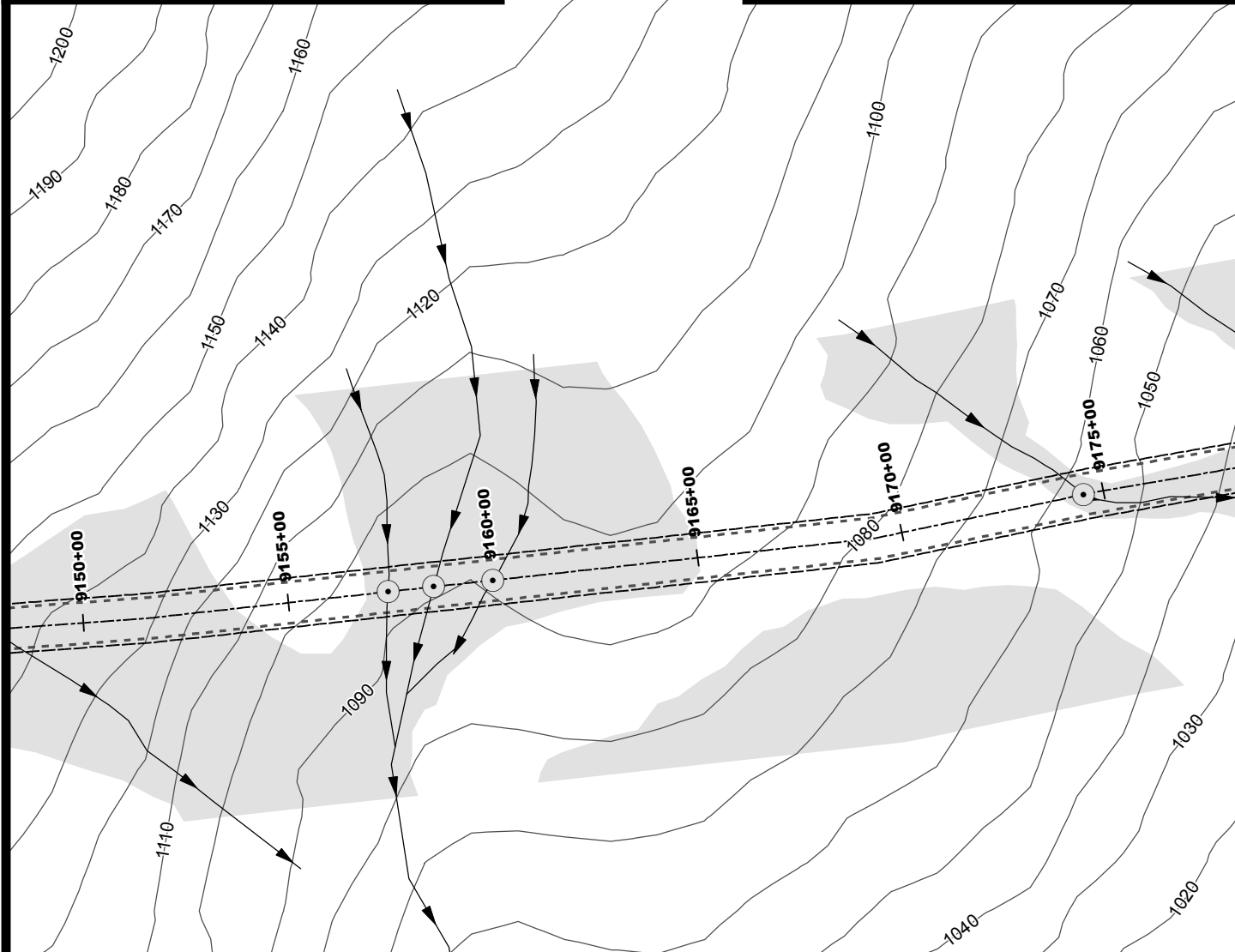
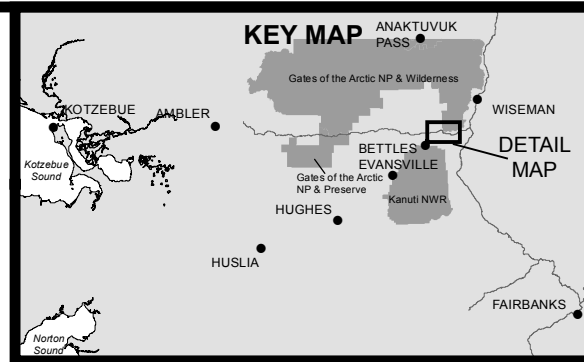
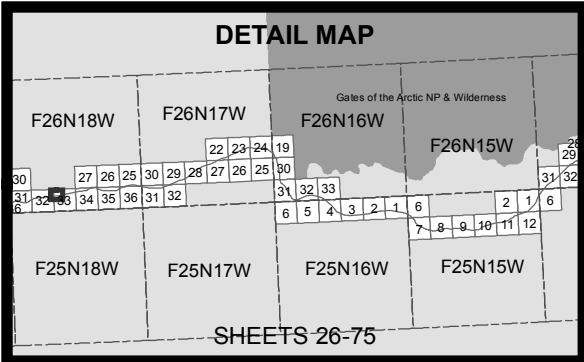
PROJECT: Ambler Mining District  
Industrial Access Project

LOCATION: Ambler Mining District

WATERBODY: Kobuk / Koyukuk / Alatna Rivers

DATE: 6/22/2016

MAP SET 1: 27 of 97



- 10' Contours
- ▶ Stream
- Minor Culvert
- Water
- Wetland
- - - Daylight Limits
- - - Temporary Impacts

0 200 400  
Feet



ACOE PERMIT: POA-2013-396

PLAN VIEW MAPS

APPLICANT: Alaska Industrial Development  
and Export Authority (AIDEA)

PROJECT: Ambler Mining District  
Industrial Access Project

LOCATION: Ambler Mining District

WATERBODY: Kobuk / Koyukuk / Alatna Rivers

DATE: 6/22/2016

MAP SET 1: 28 of 97



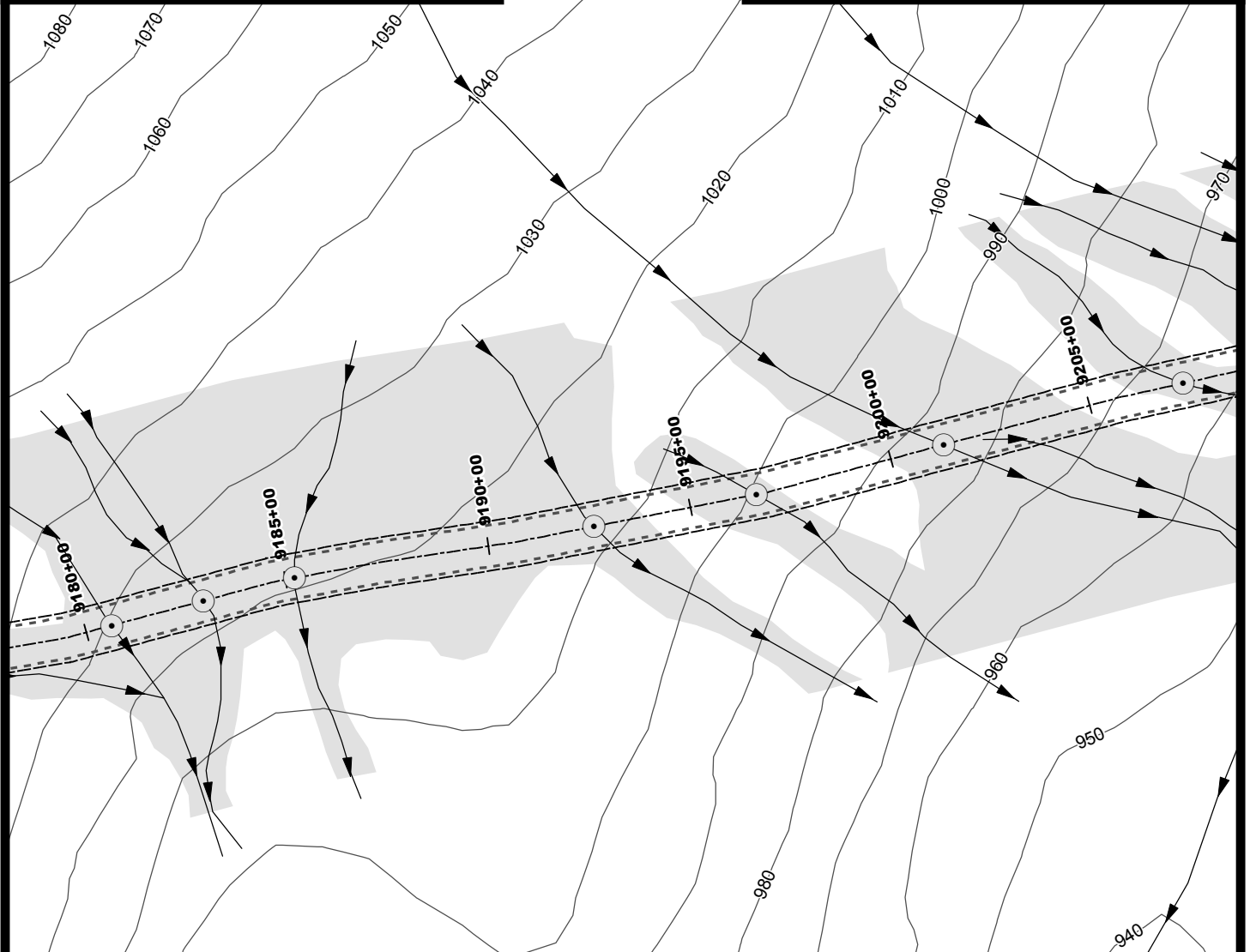
**DETAIL MAP**








Gates of the Arctic NP & Wilderness

F26N18W F26N17W F26N16W F26N15W

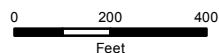
F25N18W F25N17W F25N16W F25N15W

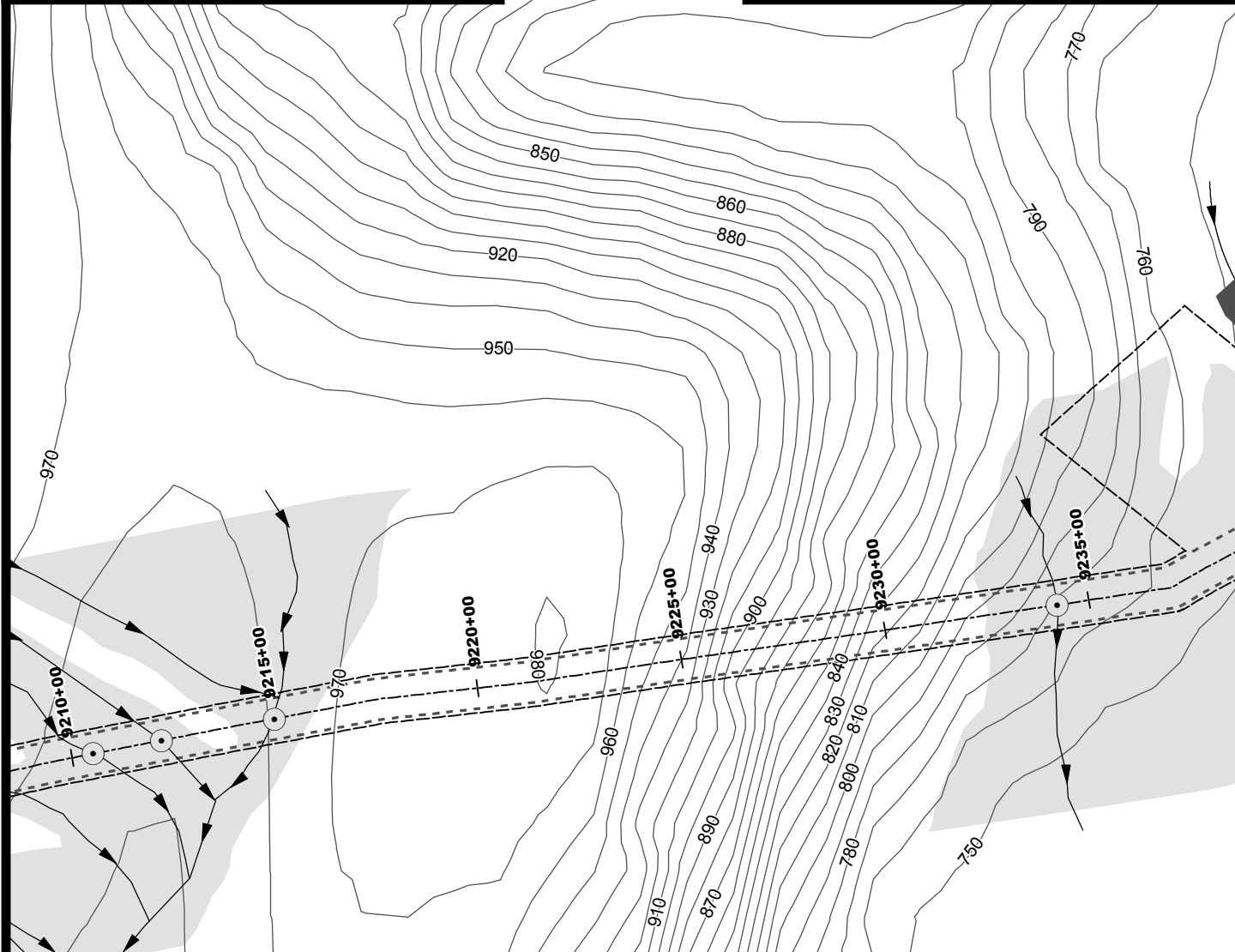
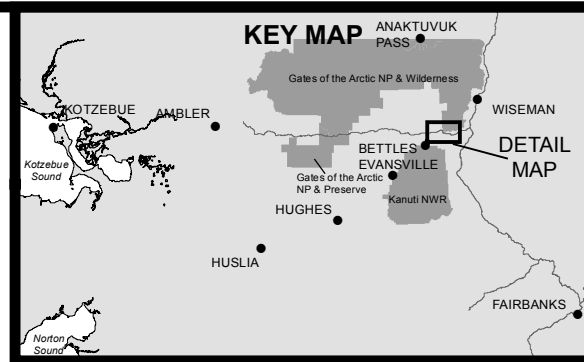
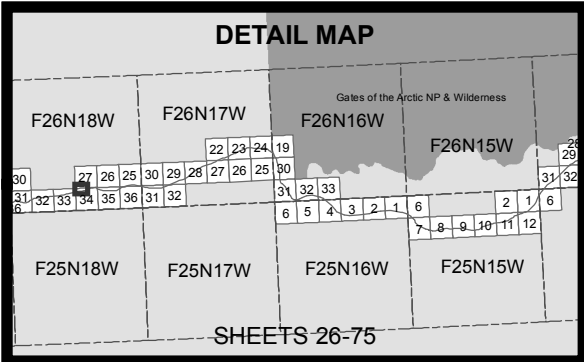
**SHEETS 26-75**



-  10' Contours       Temporary Impacts  
 Stream  
 Minor Culvert  
 Water  
 Wetland  
 Daylight Limits

MAP SET 1: 29 of 97





- 10' Contours
- Stream
- Minor Culvert
- Water
- Wetland
- Daylight Limits
- Temporary Impacts

0 200 400  
Feet



ACOE PERMIT: POA-2013-396

PLAN VIEW MAPS

APPLICANT: Alaska Industrial Development and Export Authority (AIDEA)

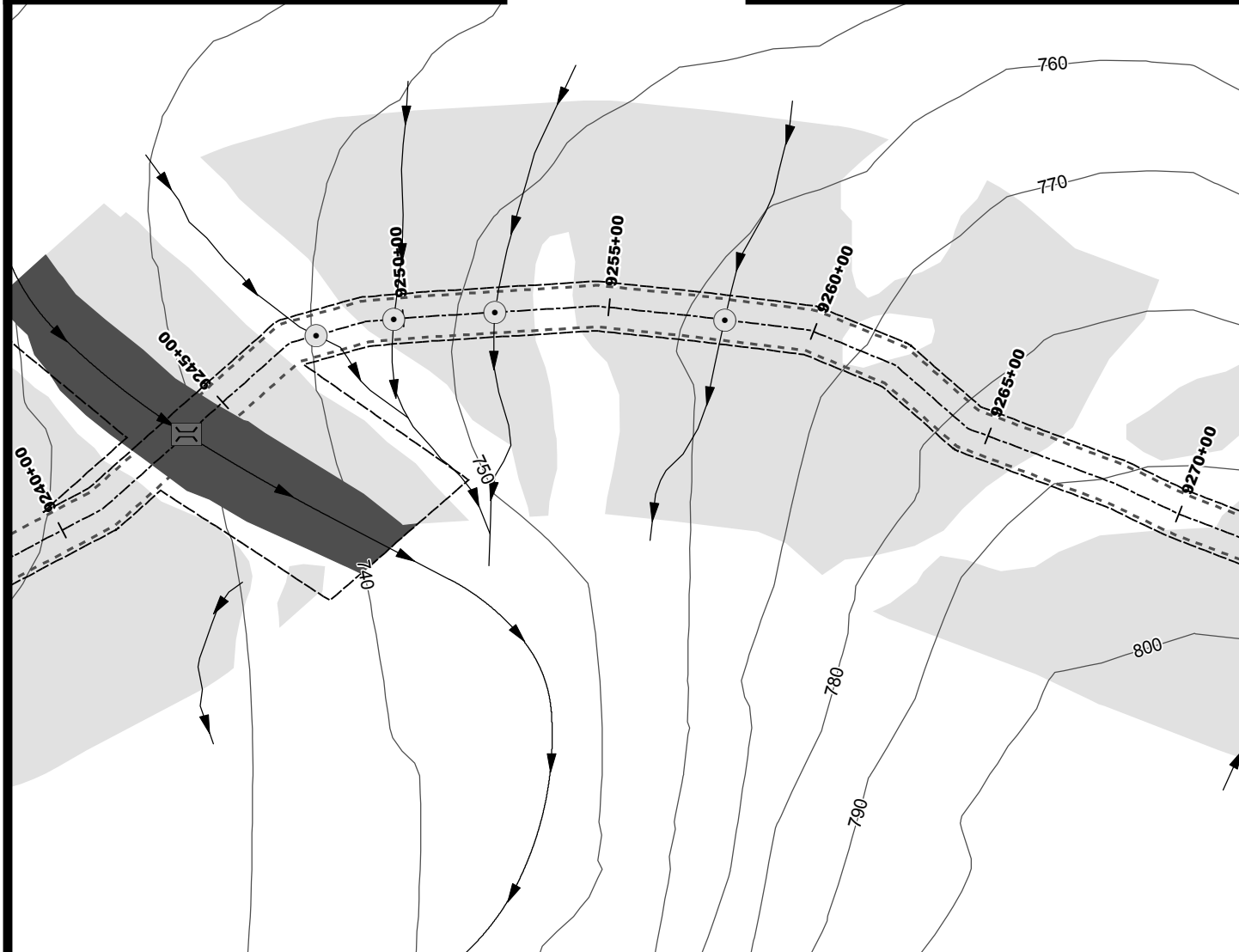
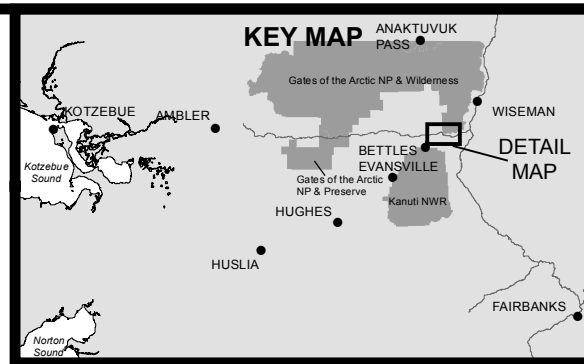
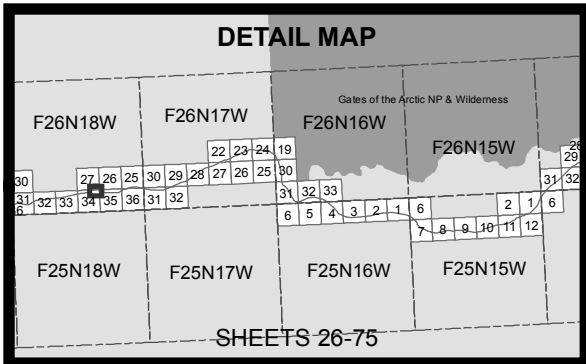
PROJECT: Ambler Mining District Industrial Access Project

LOCATION: Ambler Mining District

WATERBODY: Kobuk / Koyukuk / Alatna Rivers

DATE: 6/22/2016

MAP SET 1: 30 of 97



- 10' Contours
- ▶ Stream
- Minor Culvert
- ▢ Large Bridge
- Water
- Wetland
- Daylight Limits
- Temporary Impacts

0 200 400  
Feet



ACOE PERMIT: POA-2013-396

PLAN VIEW MAPS

APPLICANT: Alaska Industrial Development  
and Export Authority (AIDEA)

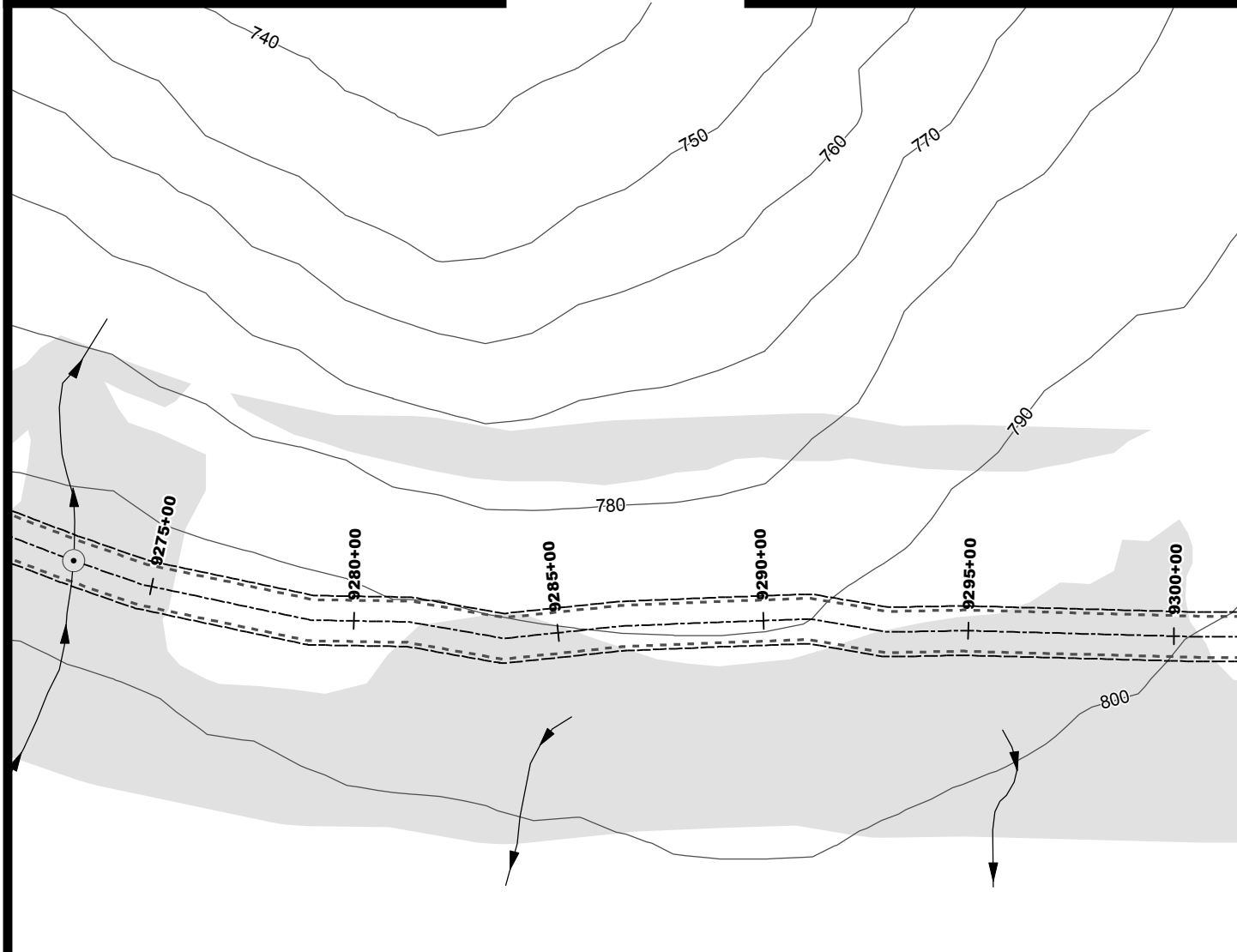
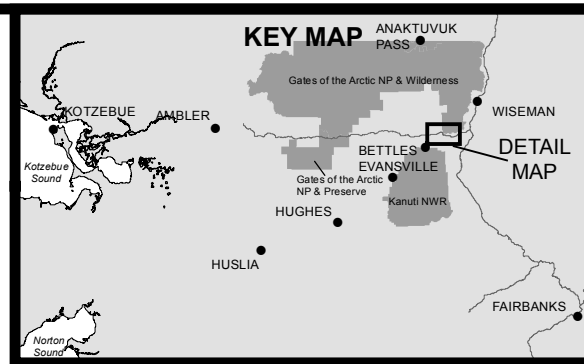
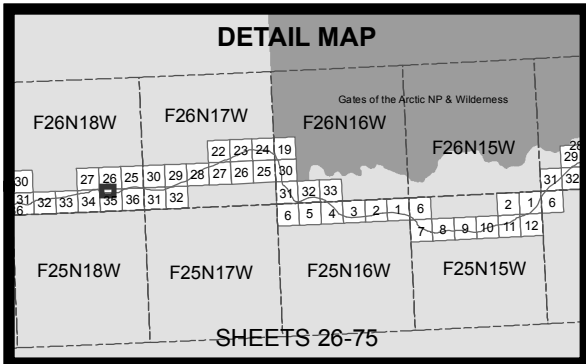
PROJECT: Ambler Mining District  
Industrial Access Project

LOCATION: Ambler Mining District

WATERBODY: Kobuk / Koyukuk / Alatna Rivers

DATE: 6/22/2016

MAP SET 1: 31 of 97



- 10' Contours
- ▶ Stream
- Minor Culvert
- Water
- Wetland
- Daylight Limits
- Temporary Impacts

0 200 400  
Feet



ACOE PERMIT: POA-2013-396

PLAN VIEW MAPS

APPLICANT: Alaska Industrial Development  
and Export Authority (AIDEA)

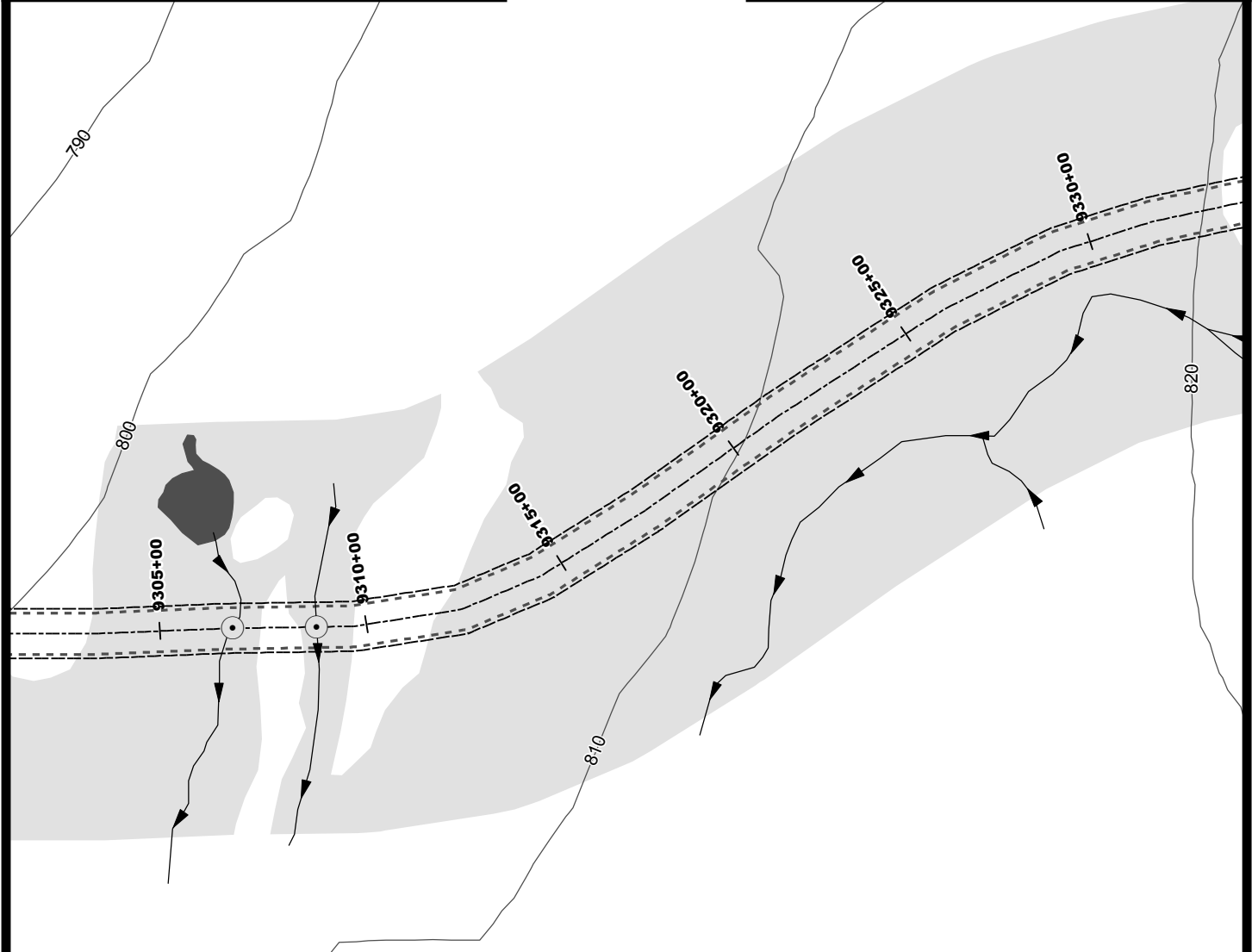
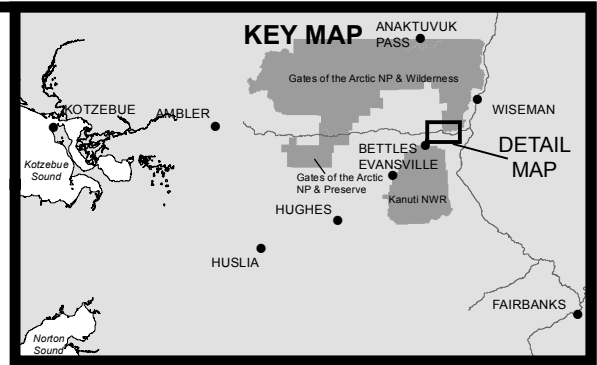
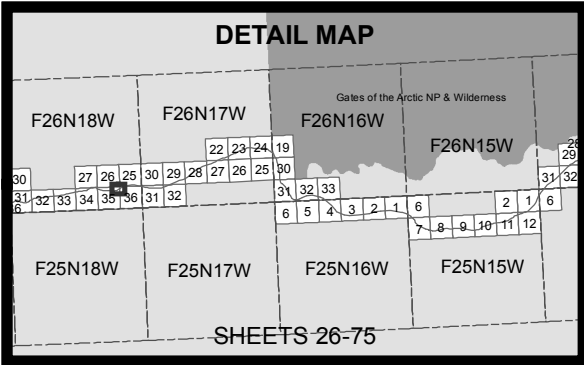
PROJECT: Ambler Mining District  
Industrial Access Project

LOCATION: Ambler Mining District

WATERBODY: Kobuk / Koyukuk / Alatna Rivers

DATE: 6/22/2016

MAP SET 1: 32 of 97



- 10' Contours
- Stream
- Minor Culvert
- Water
- Wetland
- Daylight Limits
- Temporary Impacts

0 200 400  
Feet



ACOE PERMIT: POA-2013-396

PLAN VIEW MAPS

APPLICANT: Alaska Industrial Development and Export Authority (AIDEA)

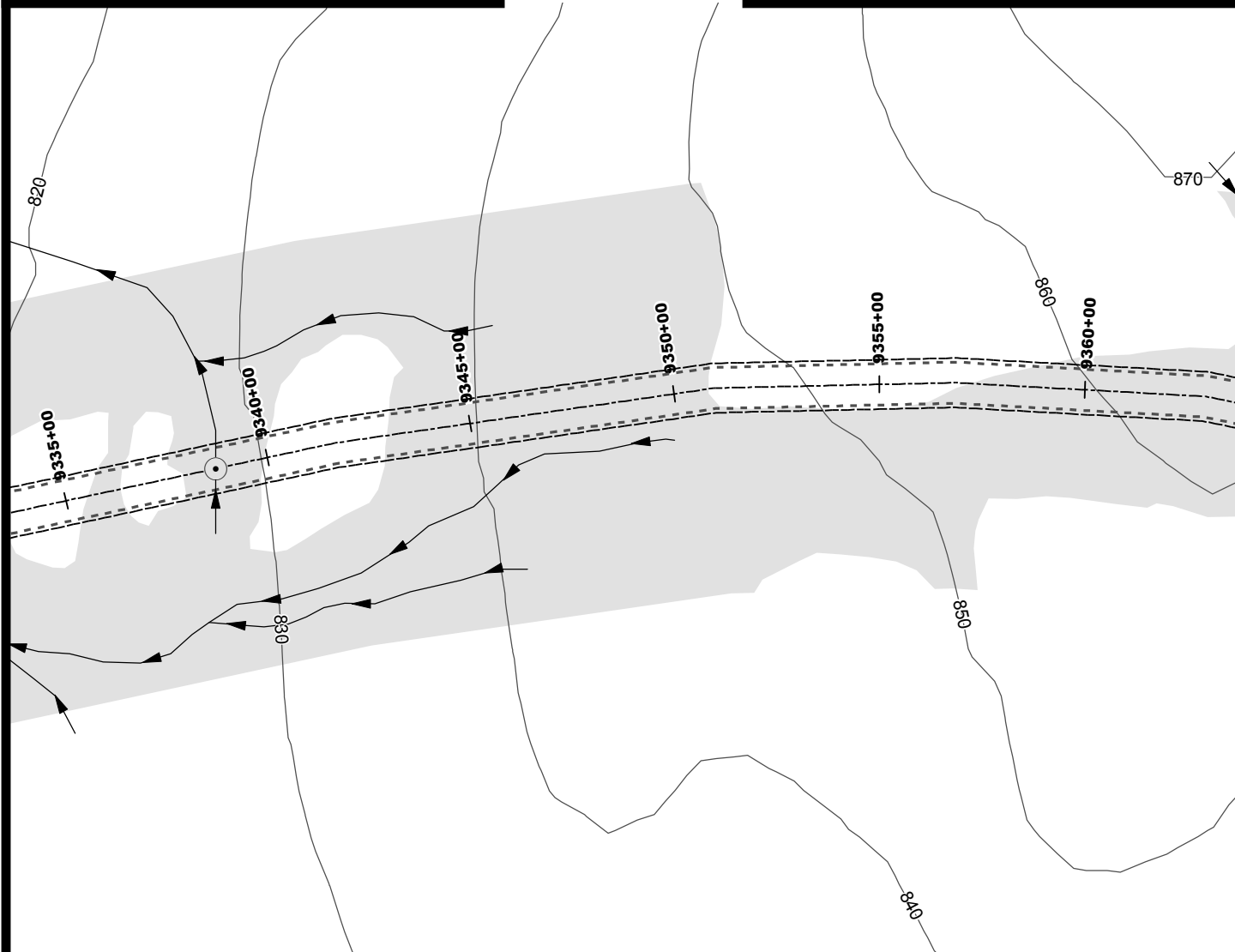
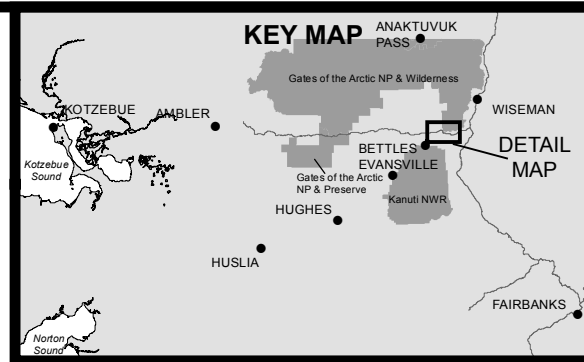
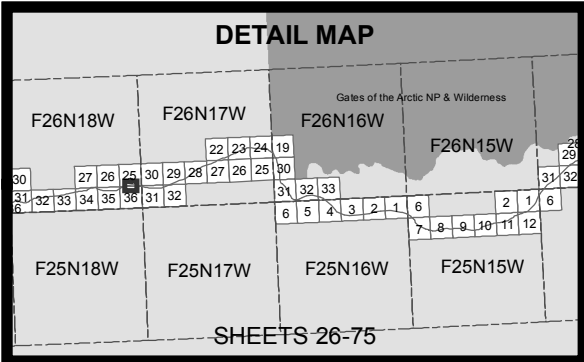
PROJECT: Ambler Mining District Industrial Access Project

LOCATION: Ambler Mining District

WATERBODY: Kobuk / Koyukuk / Alatna Rivers

DATE: 6/22/2016

MAP SET 1: 33 of 97



- 10' Contours
- ▶ Stream
- Minor Culvert
- Water
- Wetland
- - - Daylight Limits
- Temporary Impacts

0 200 400  
Feet



ACOE PERMIT: POA-2013-396

PLAN VIEW MAPS

APPLICANT: Alaska Industrial Development  
and Export Authority (AIDEA)

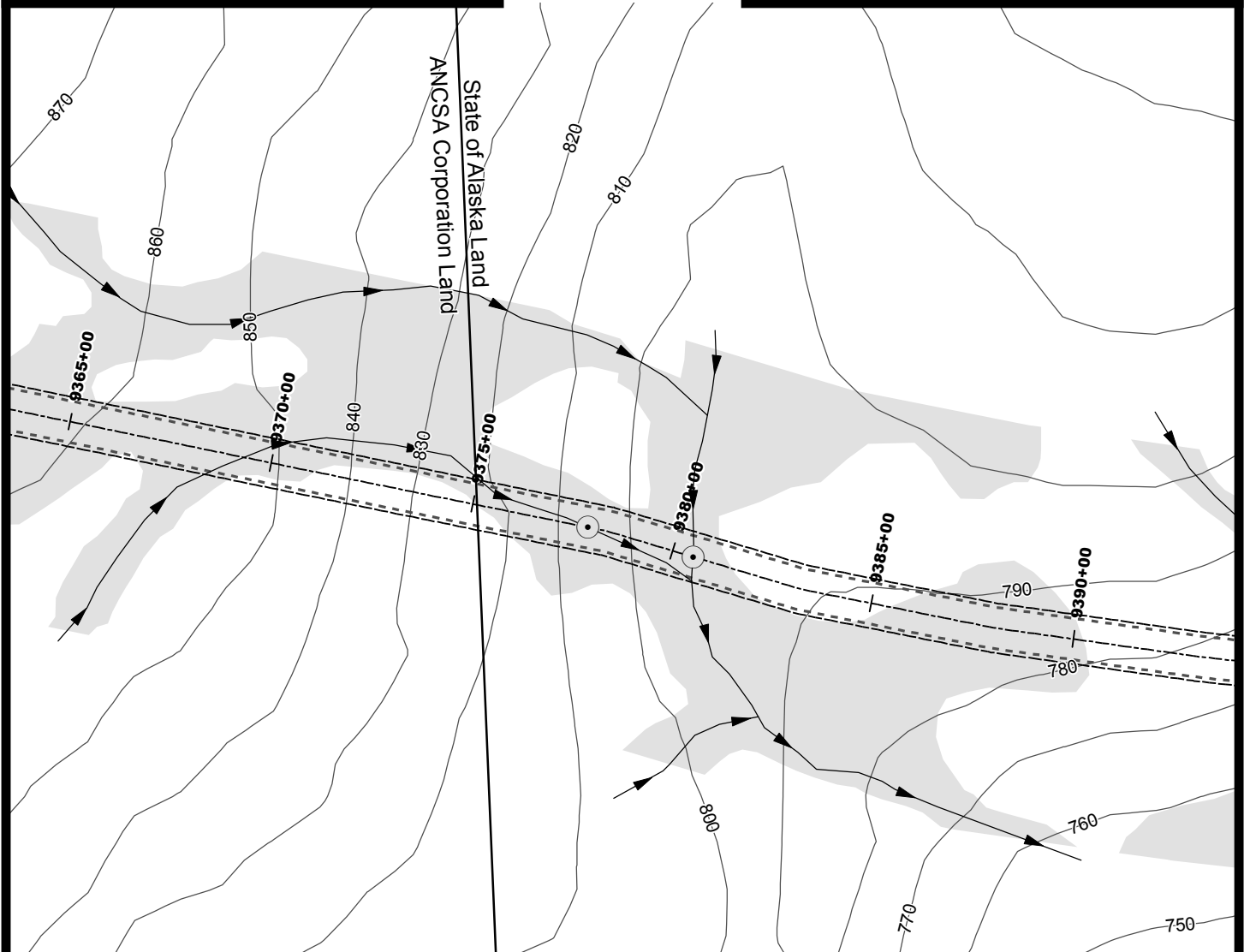
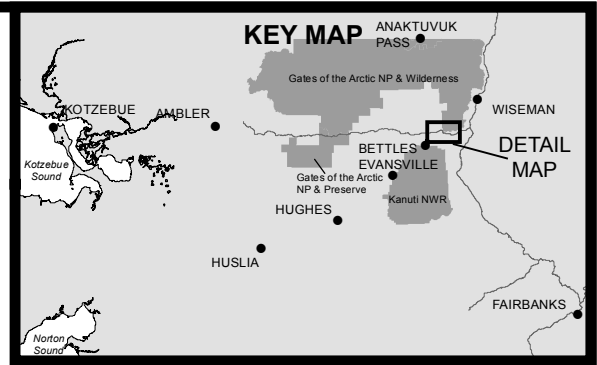
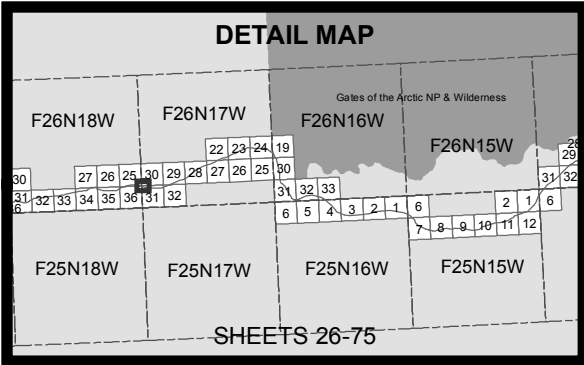
PROJECT: Ambler Mining District  
Industrial Access Project

LOCATION: Ambler Mining District


WATERBODY: Kobuk / Koyukuk / Alatna Rivers

DATE: 6/22/2016

MAP SET 1: 34 of 97



- 10' Contours
- ▶ Stream
- Minor Culvert
- Water
- Wetland
- Daylight Limits
- Temporary Impacts



ACOE PERMIT: POA-2013-396

PLAN VIEW MAPS

APPLICANT: Alaska Industrial Development and Export Authority (AIDEA)

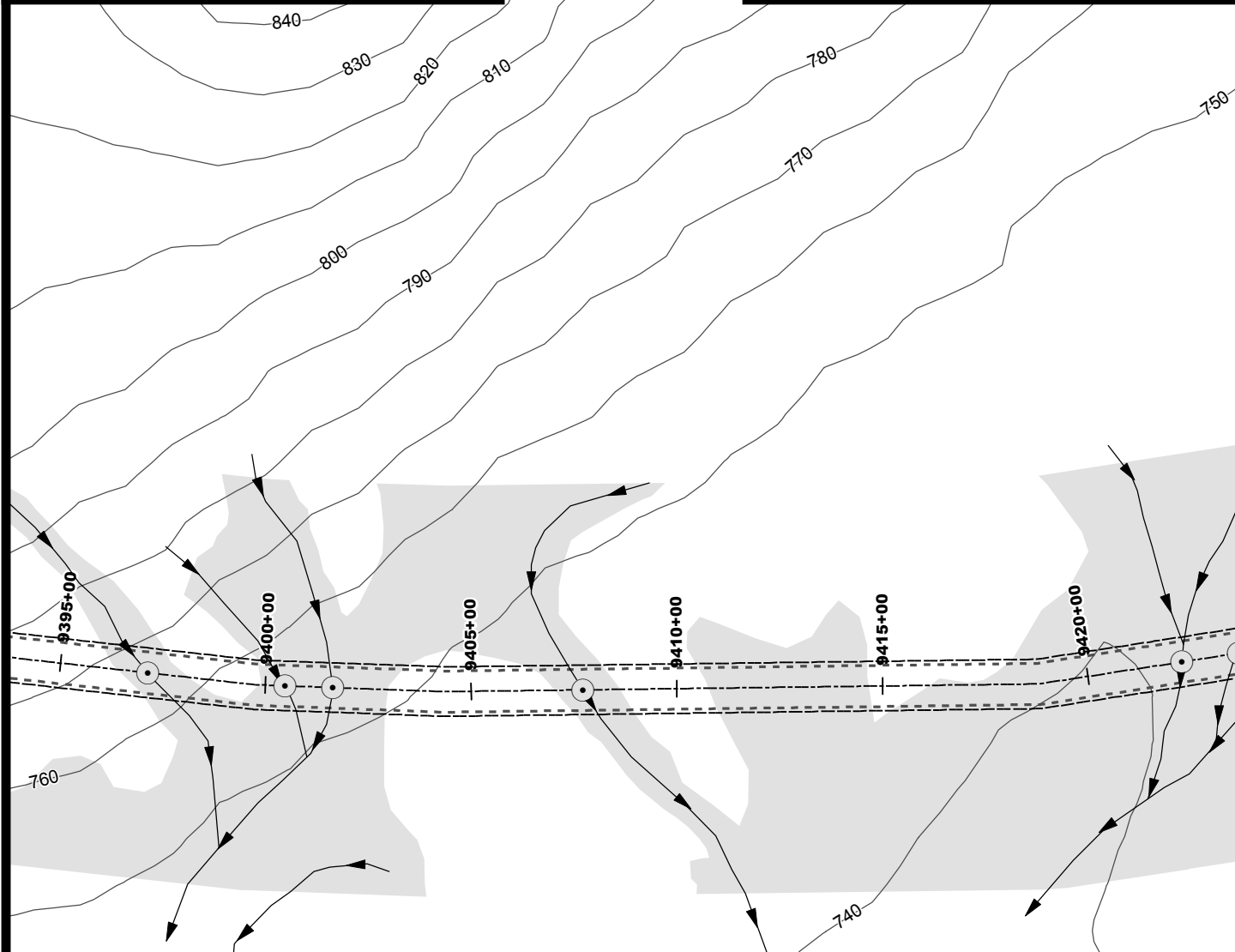
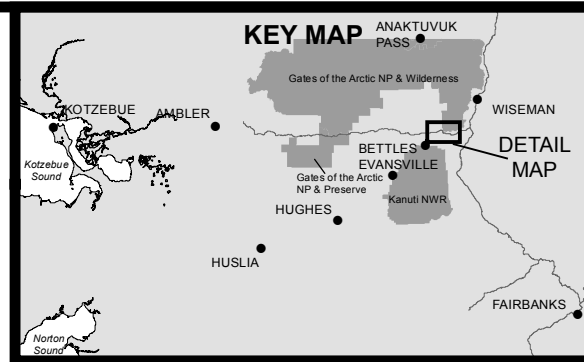
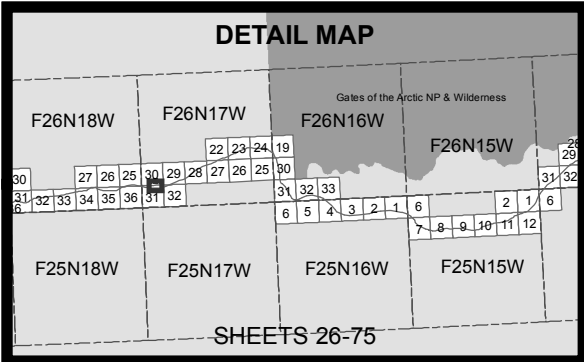
PROJECT: Ambler Mining District Industrial Access Project

LOCATION: Ambler Mining District

WATERBODY: Kobuk / Koyukuk / Alatna Rivers

DATE: 6/22/2016

MAP SET 1: 35 of 97



- 10' Contours
- ▶ Stream
- Minor Culvert
- Water
- Wetland
- - - Daylight Limits
- Temporary Impacts

0 200 400  
Feet



ACOE PERMIT: POA-2013-396

PLAN VIEW MAPS

APPLICANT: Alaska Industrial Development  
and Export Authority (AIDEA)

PROJECT: Ambler Mining District  
Industrial Access Project

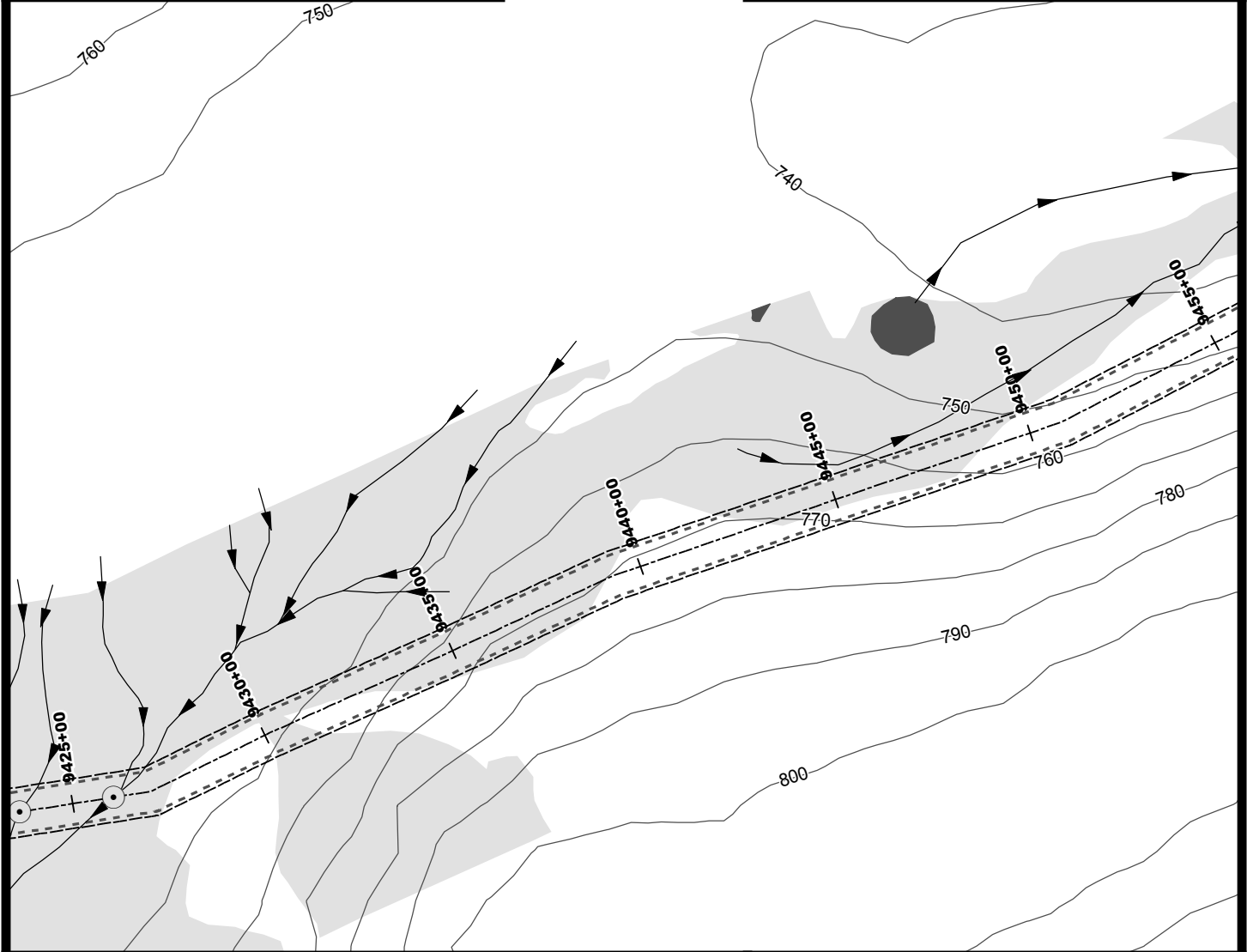
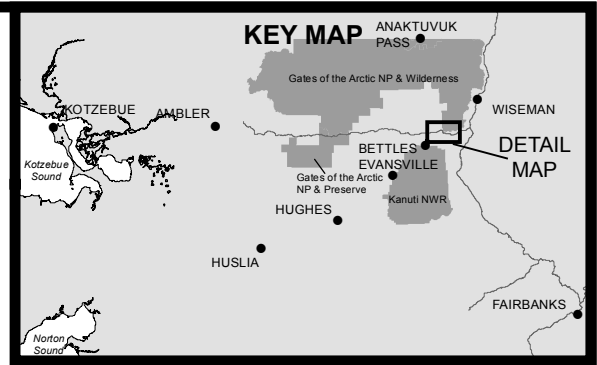
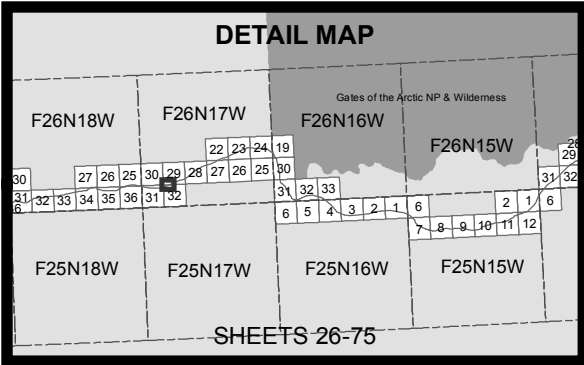
LOCATION: Ambler Mining District

WATERBODY: Kobuk / Koyukuk / Alatna Rivers

DATE: 6/22/2016

MAP SET 1: 36 of 97





ACOE PERMIT: POA-2013-396

PLAN VIEW MAPS

APPLICANT: Alaska Industrial Development and Export Authority (AIDEA)

PROJECT: Ambler Mining District Industrial Access Project

LOCATION: Ambler Mining District

WATERBODY: Kobuk / Koyukuk / Alatna Rivers

DATE: 6/22/2016

MAP SET 1: 37 of 97

**DETAIL MAP**

Gates of the Arctic NP & Wilderness

F26N18W F26N17W F26N16W F26N15W

F25N18W F25N17W F25N16W F25N15W

**SHEETS 26-75**

**KEY MAP**

KOTZEBUE AMBLER ANAKTUVUK PASS WISEMAN

Gates of the Arctic NP & Wilderness

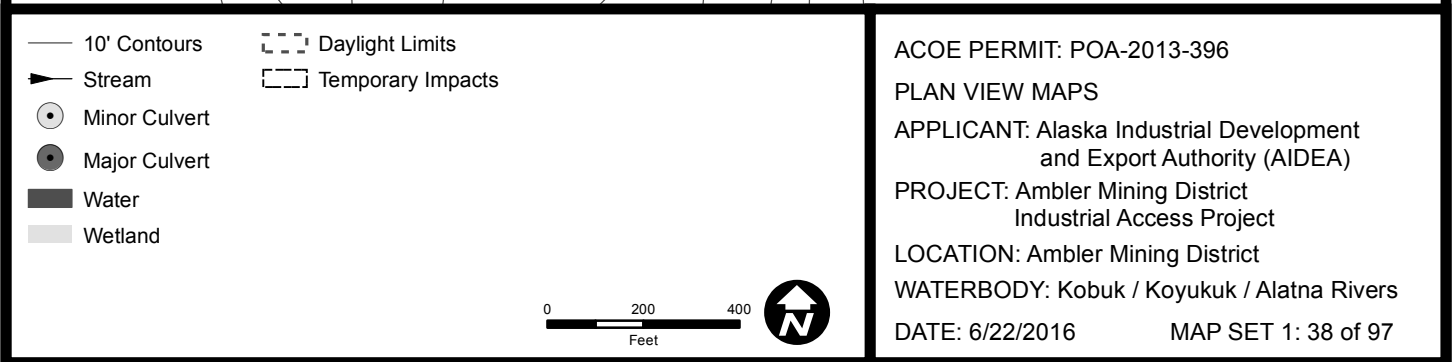
BETTLES EVANSVILLE DETAIL MAP

Gates of the Arctic NP & Preserve

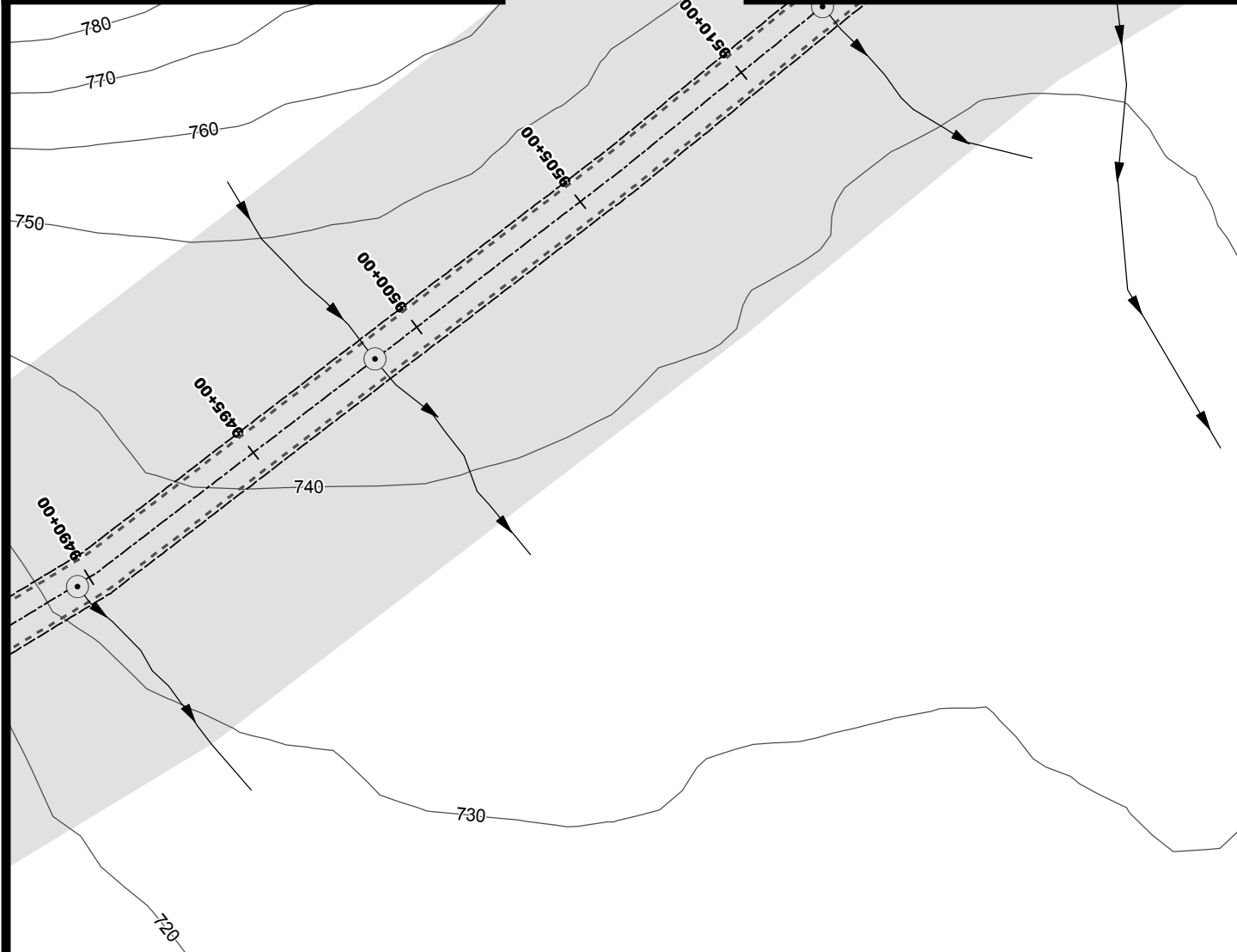
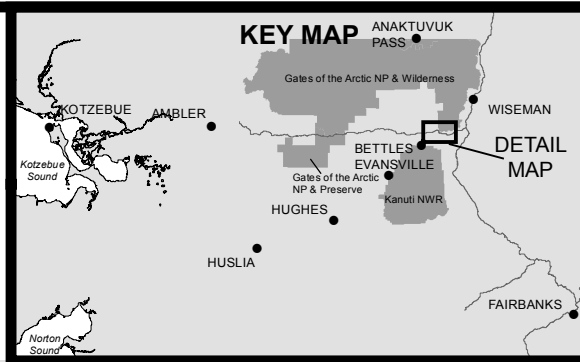
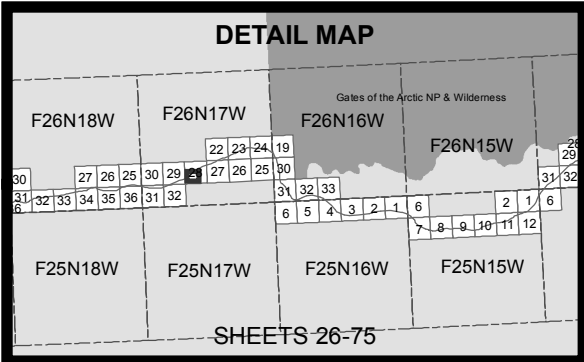
HUGHES KANULI NWR

HUSLIA FAIRBANKS

Kotzebue Sound Norton Sound



MAP SET 1: 38 of 97



- 10' Contours
- ▶ Stream
- Minor Culvert
- Water
- Wetland
- Daylight Limits
- Temporary Impacts

0 200 400  
Feet



ACOE PERMIT: POA-2013-396

PLAN VIEW MAPS

APPLICANT: Alaska Industrial Development  
and Export Authority (AIDEA)

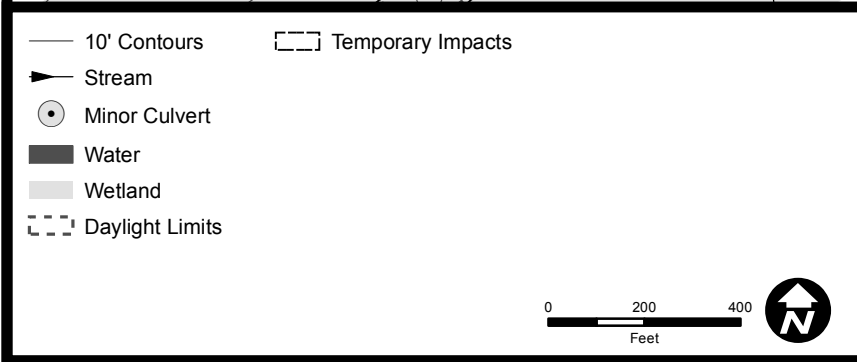
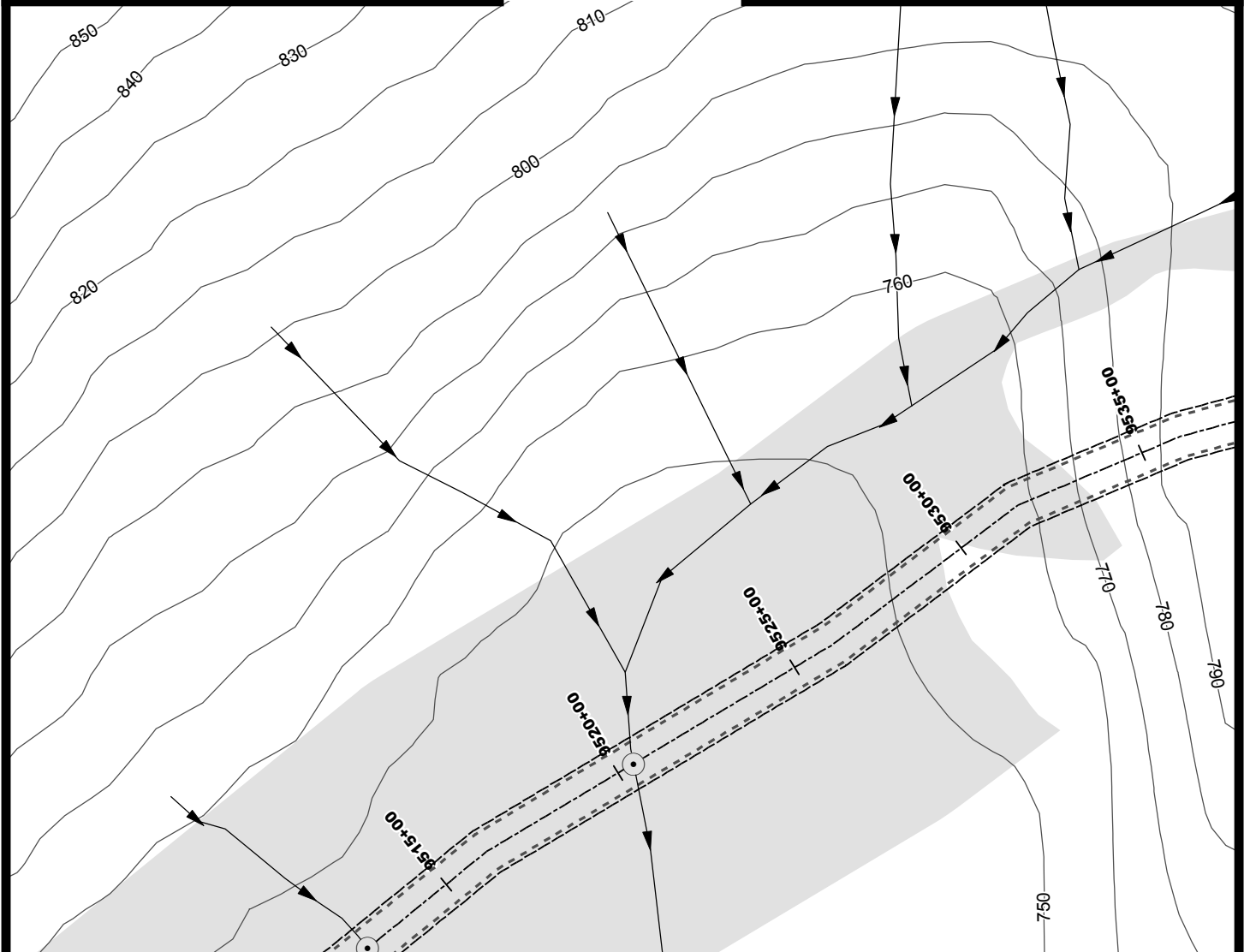
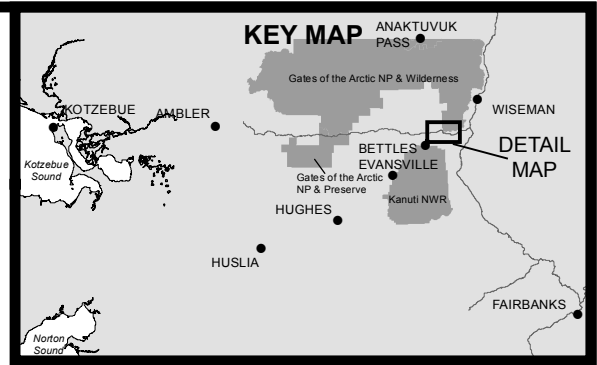
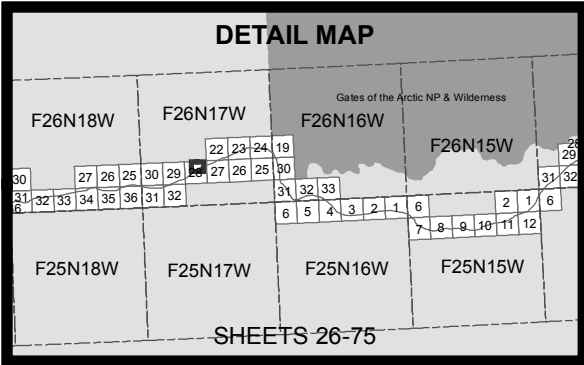
PROJECT: Ambler Mining District  
Industrial Access Project

LOCATION: Ambler Mining District

WATERBODY: Kobuk / Koyukuk / Alatna Rivers

DATE: 6/22/2016

MAP SET 1: 39 of 97



ACOE PERMIT: POA-2013-396

PLAN VIEW MAPS

APPLICANT: Alaska Industrial Development and Export Authority (AIDEA)

PROJECT: Ambler Mining District Industrial Access Project

LOCATION: Ambler Mining District

WATERBODY: Kobuk / Koyukuk / Alatna Rivers

DATE: 6/22/2016

MAP SET 1: 40 of 97

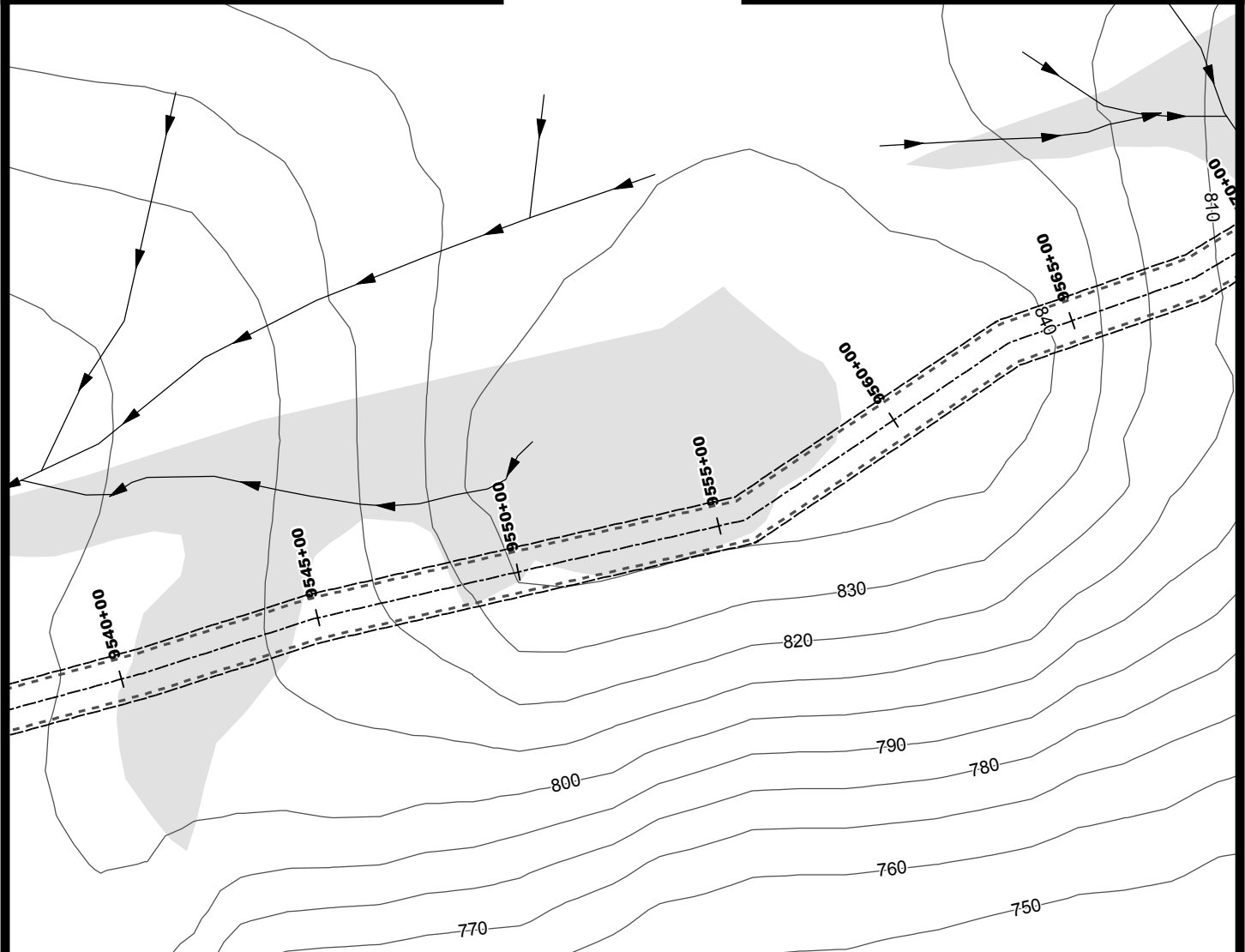
**DETAIL MAP**







Gates of the Arctic NP & Wilderness


F26N18W F26N17W F26N16W F26N15W

F25N18W F25N17W F25N16W F25N15W

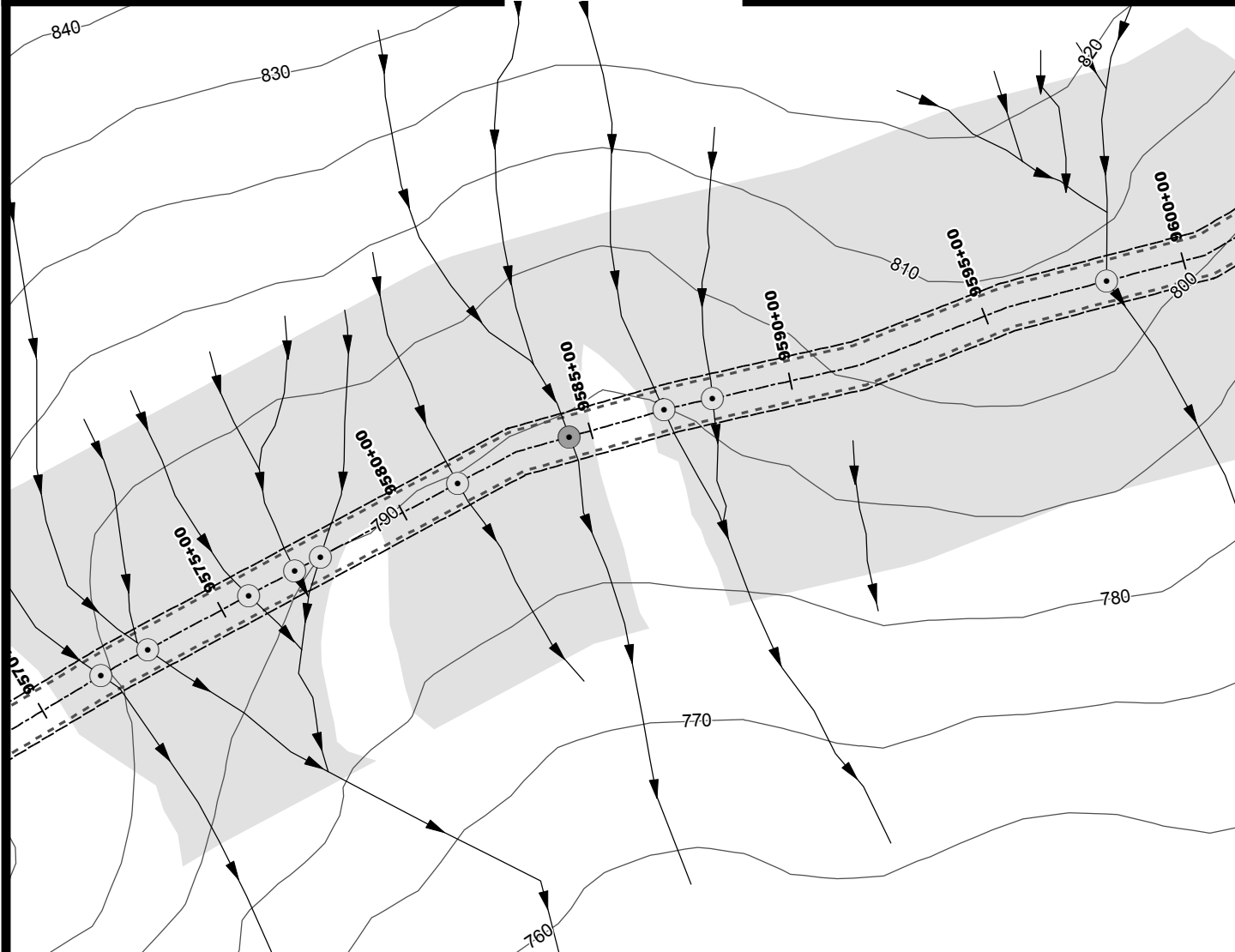
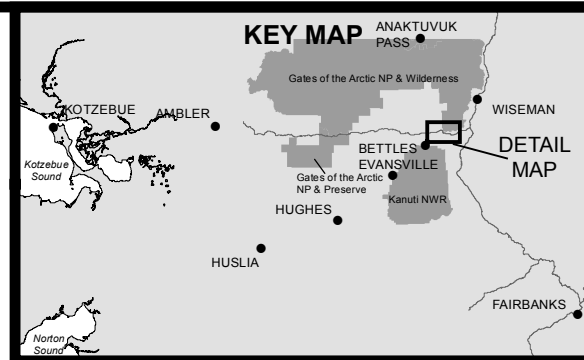
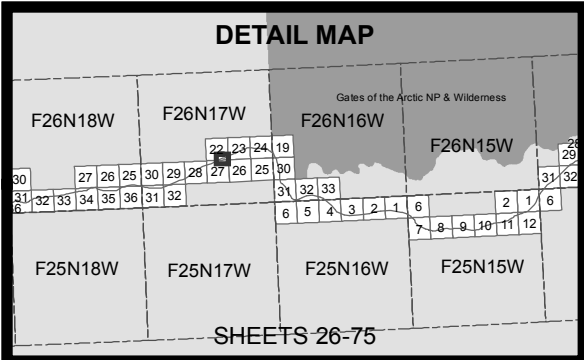
SHEETS 26-75



-  10' Contours  
 Stream  
 Water  
 Wetland  
 Daylight Limits  
 Temporary Impacts



MAP SET 1: 41 of 97



- 10' Contours
- Stream
- Minor Culvert
- Moderate Culvert
- Water
- Wetland
- Daylight Limits
- Temporary Impacts

0 200 400  
Feet



ACOE PERMIT: POA-2013-396

PLAN VIEW MAPS

APPLICANT: Alaska Industrial Development  
and Export Authority (AIDEA)

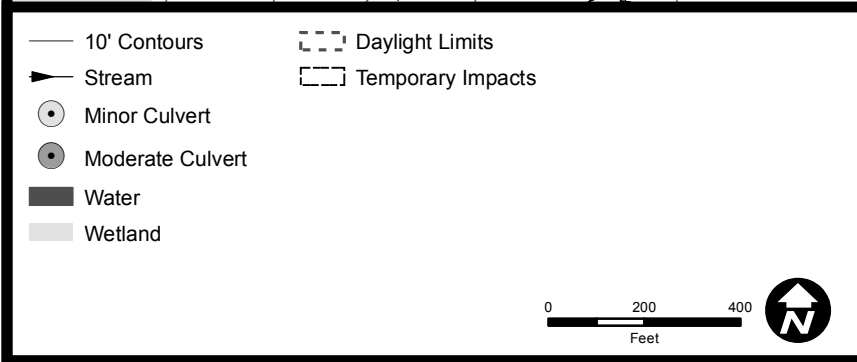
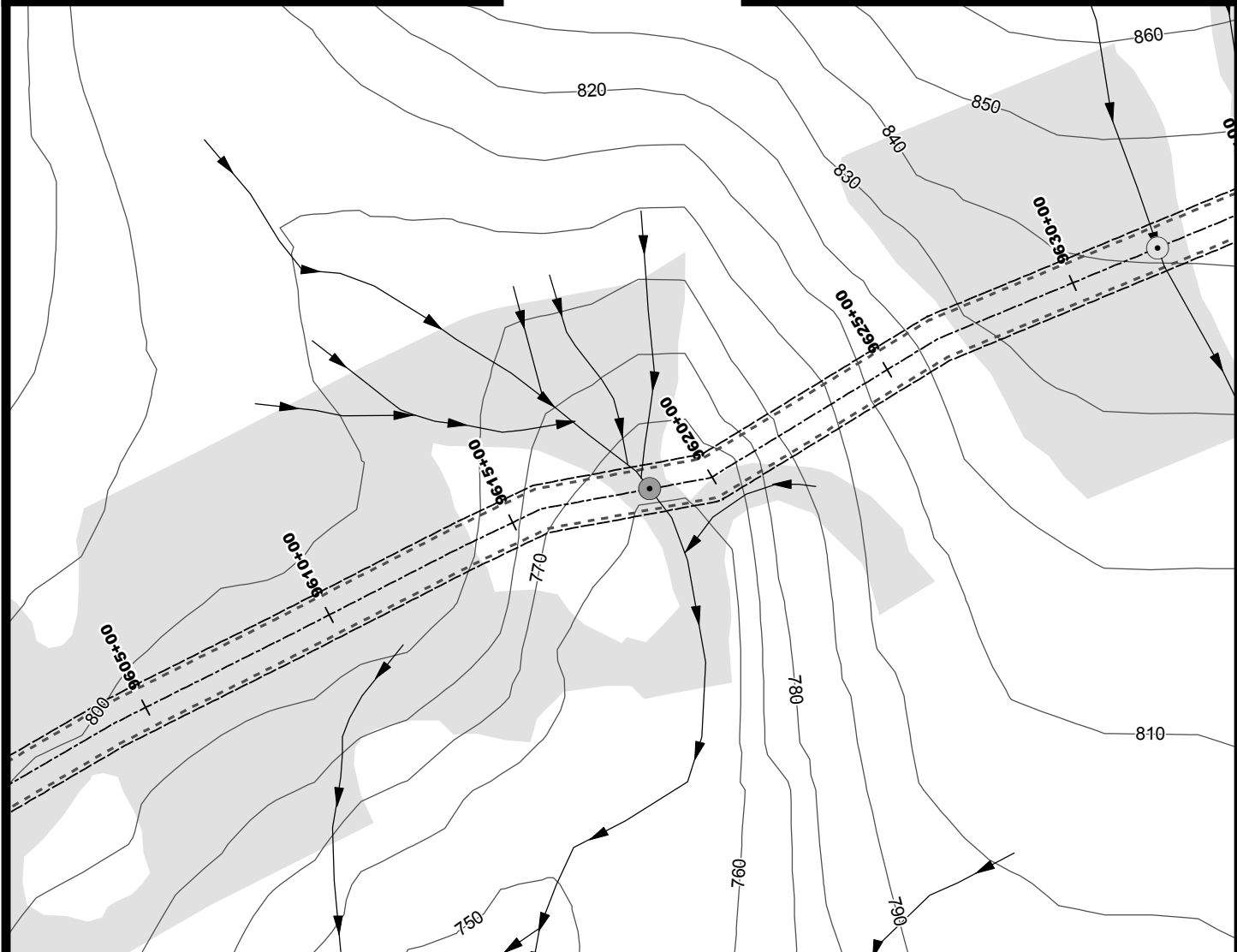
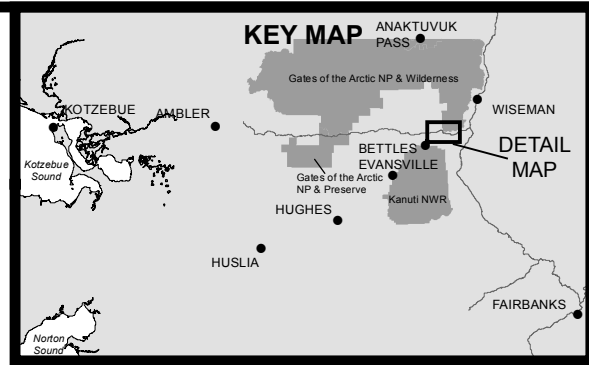
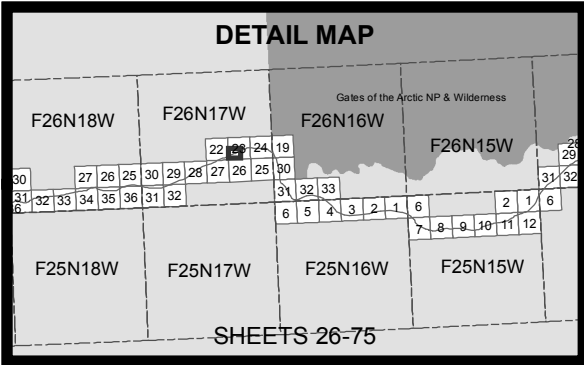
PROJECT: Ambler Mining District  
Industrial Access Project

LOCATION: Ambler Mining District

WATERBODY: Kobuk / Koyukuk / Alatna Rivers

DATE: 6/22/2016

MAP SET 1: 42 of 97



ACOE PERMIT: POA-2013-396

PLAN VIEW MAPS

APPLICANT: Alaska Industrial Development and Export Authority (AIDEA)

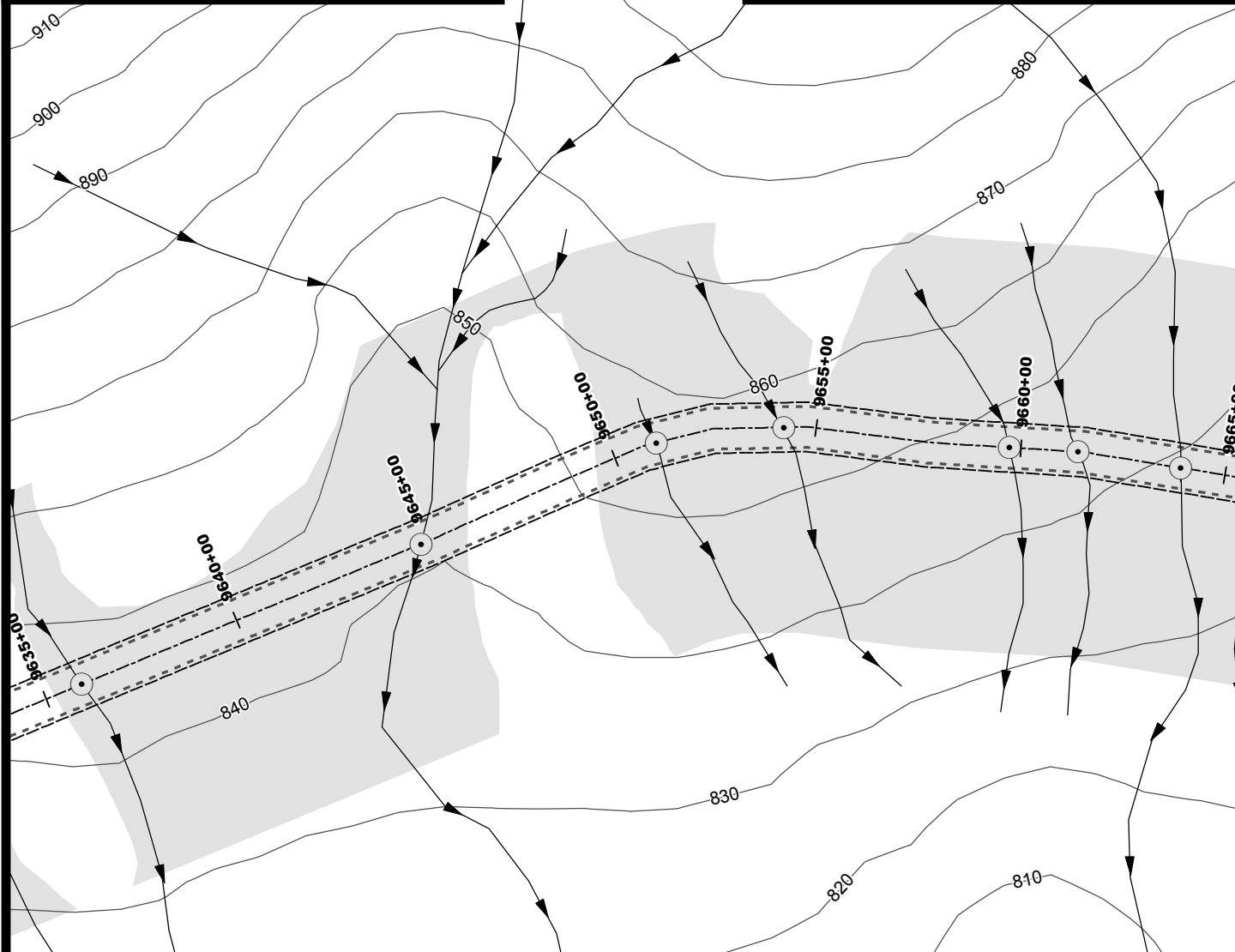
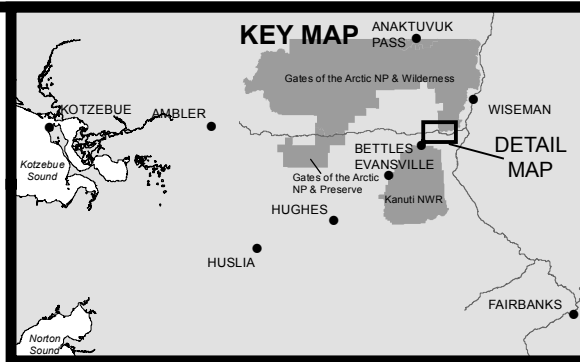
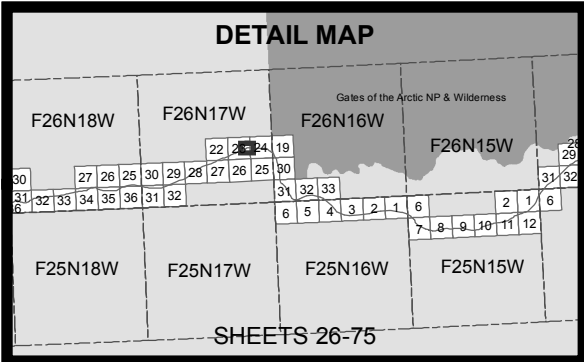
PROJECT: Ambler Mining District Industrial Access Project

LOCATION: Ambler Mining District

WATERBODY: Kobuk / Koyukuk / Alatna Rivers

DATE: 6/22/2016

MAP SET 1: 43 of 97



- 10' Contours
- Stream
- Minor Culvert
- Water
- Wetland
- Daylight Limits
- Temporary Impacts

0 200 400  
Feet



ACOE PERMIT: POA-2013-396

PLAN VIEW MAPS

APPLICANT: Alaska Industrial Development and Export Authority (AIDEA)

PROJECT: Ambler Mining District Industrial Access Project

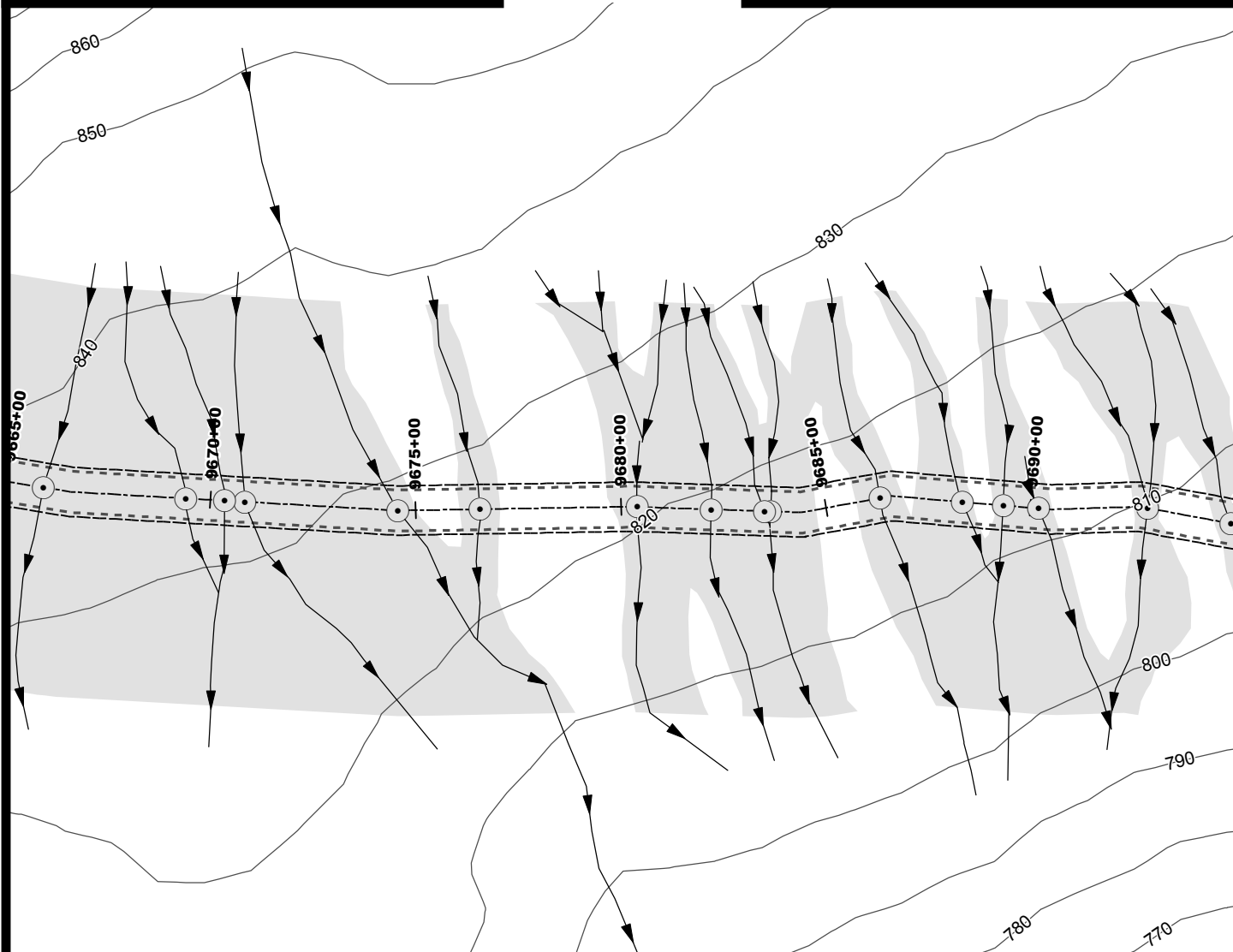
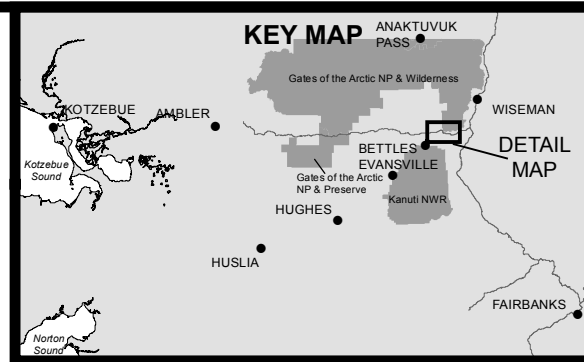
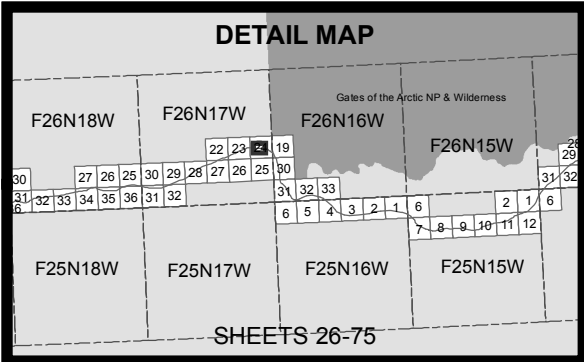
LOCATION: Ambler Mining District

WATERBODY: Kobuk / Koyukuk / Alatna Rivers

DATE: 6/22/2016

MAP SET 1: 44 of 97





- 10' Contours
- ▶ Stream
- Minor Culvert
- Water
- Wetland
- Daylight Limits
- Temporary Impacts

0 200 400  
Feet



ACOE PERMIT: POA-2013-396

PLAN VIEW MAPS

APPLICANT: Alaska Industrial Development  
and Export Authority (AIDEA)

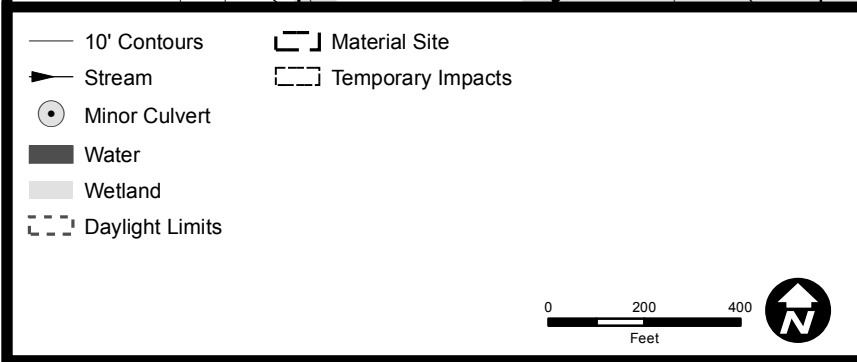
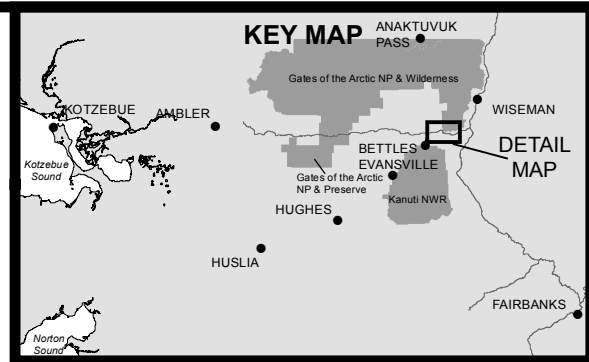
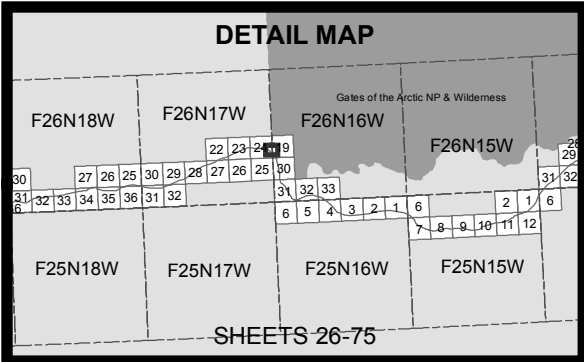
PROJECT: Ambler Mining District  
Industrial Access Project

LOCATION: Ambler Mining District

WATERBODY: Kobuk / Koyukuk / Alatna Rivers

DATE: 6/22/2016

MAP SET 1: 45 of 97



ACOE PERMIT: POA-2013-396

PLAN VIEW MAPS

APPLICANT: Alaska Industrial Development and Export Authority (AIDEA)

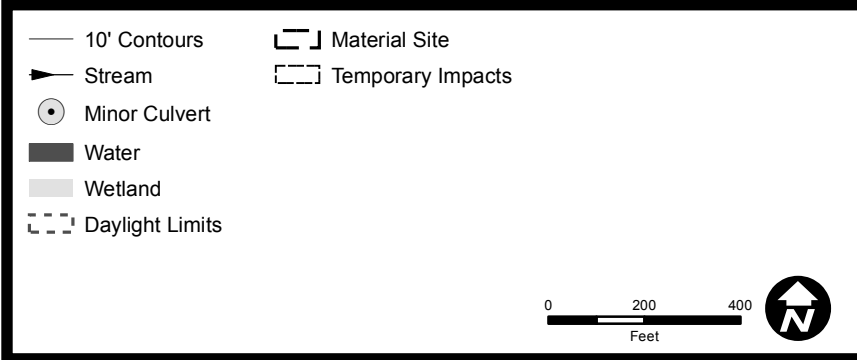
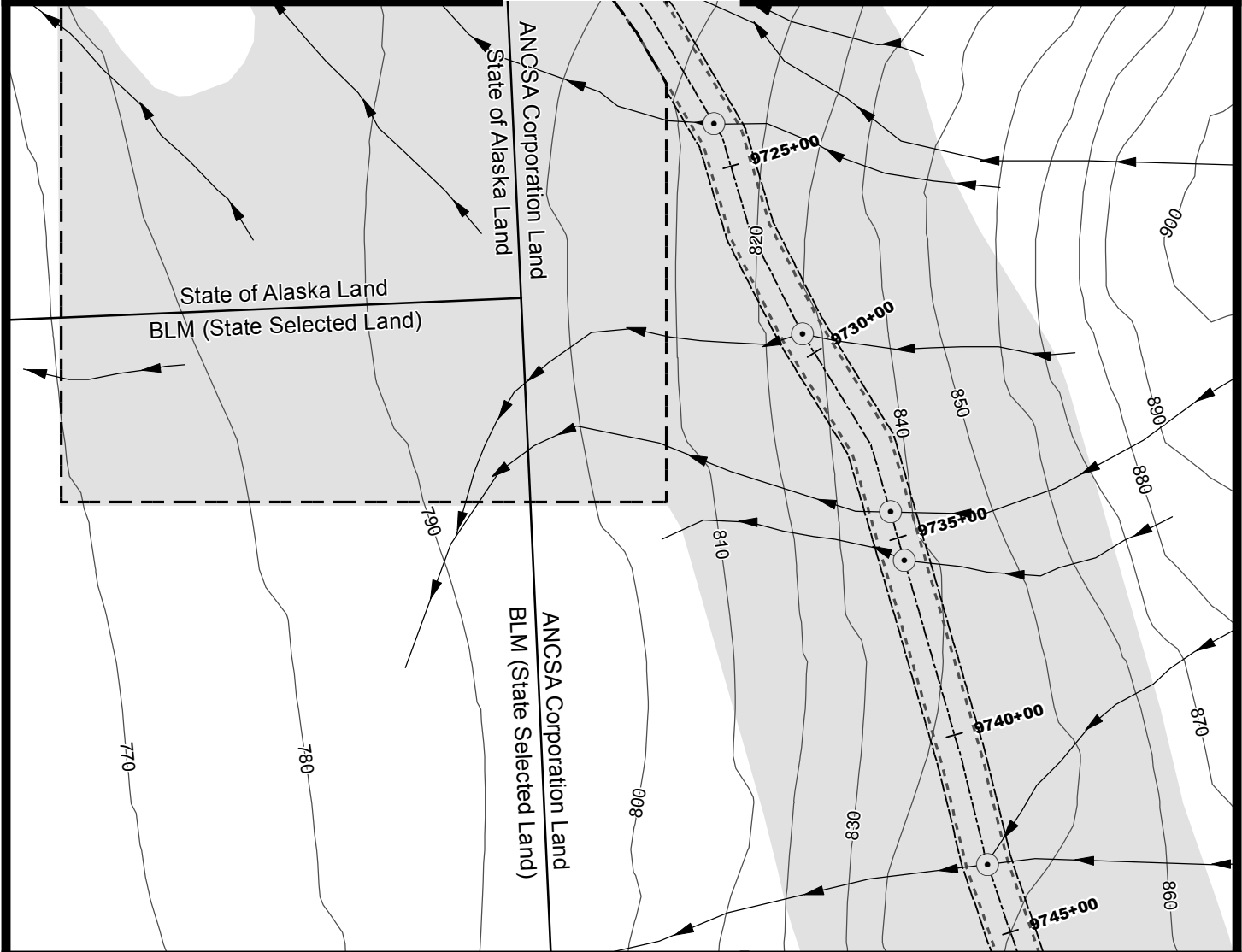
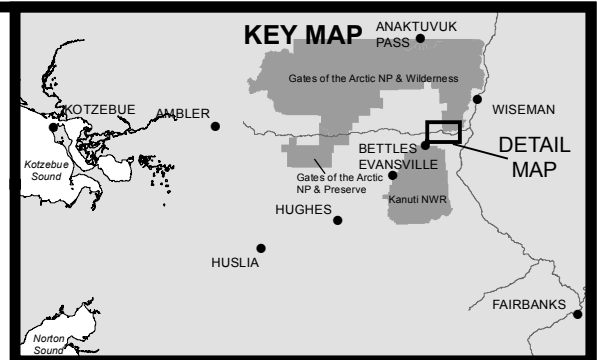
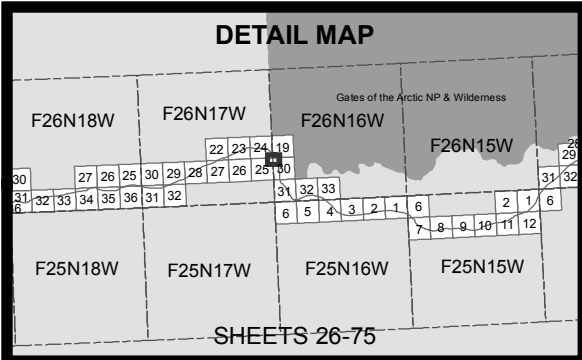
PROJECT: Ambler Mining District Industrial Access Project

LOCATION: Ambler Mining District

WATERBODY: Kobuk / Koyukuk / Alatna Rivers

DATE: 6/22/2016

MAP SET 1: 46 of 97



ACOE PERMIT: POA-2013-396

PLAN VIEW MAPS

APPLICANT: Alaska Industrial Development and Export Authority (AIDEA)

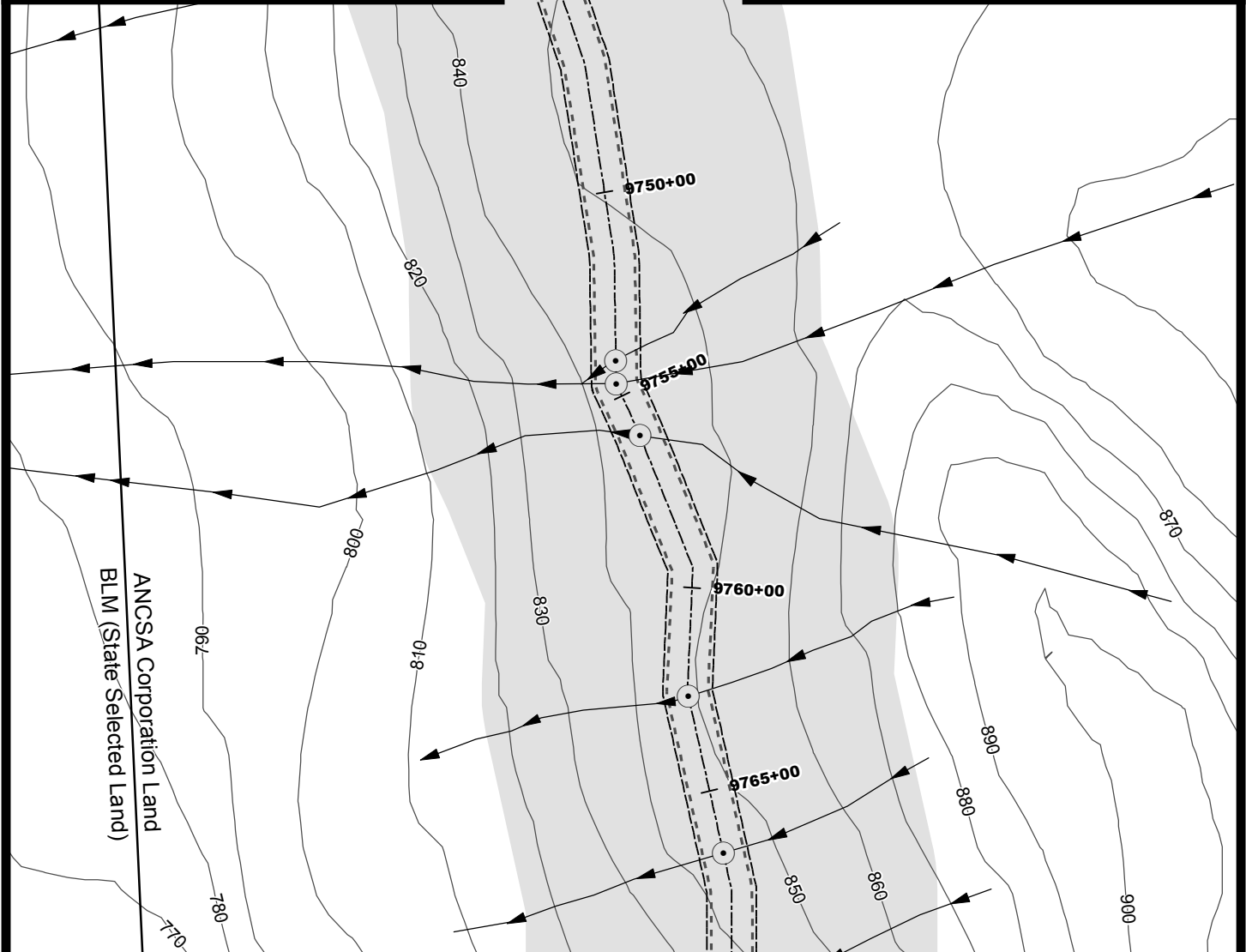
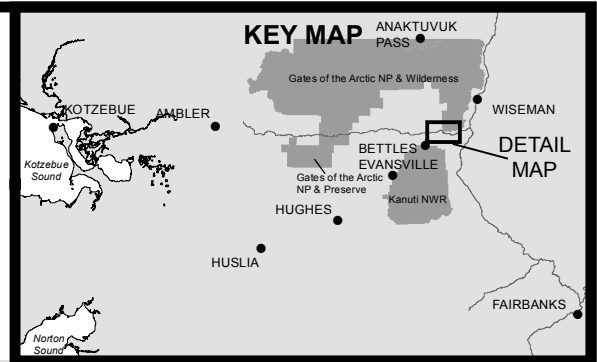
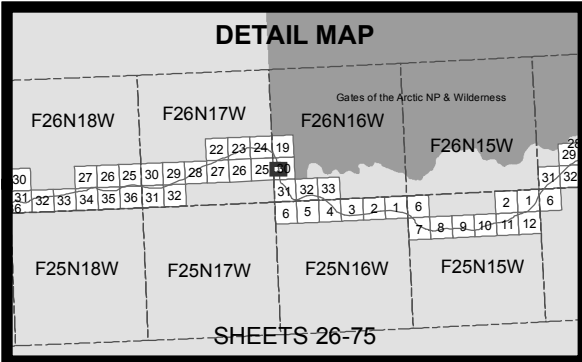
PROJECT: Ambler Mining District Industrial Access Project

LOCATION: Ambler Mining District

WATERBODY: Kobuk / Koyukuk / Alatna Rivers

DATE: 6/22/2016

MAP SET 1: 47 of 97



- 10' Contours
- ▶ Stream
- Minor Culvert
- Water
- Wetland
- Daylight Limits
- Temporary Impacts

0 200 400  
Feet



ACOE PERMIT: POA-2013-396

PLAN VIEW MAPS

APPLICANT: Alaska Industrial Development  
and Export Authority (AIDEA)

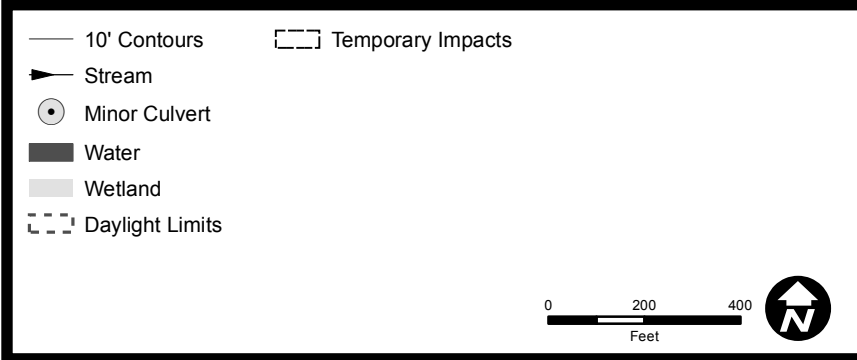
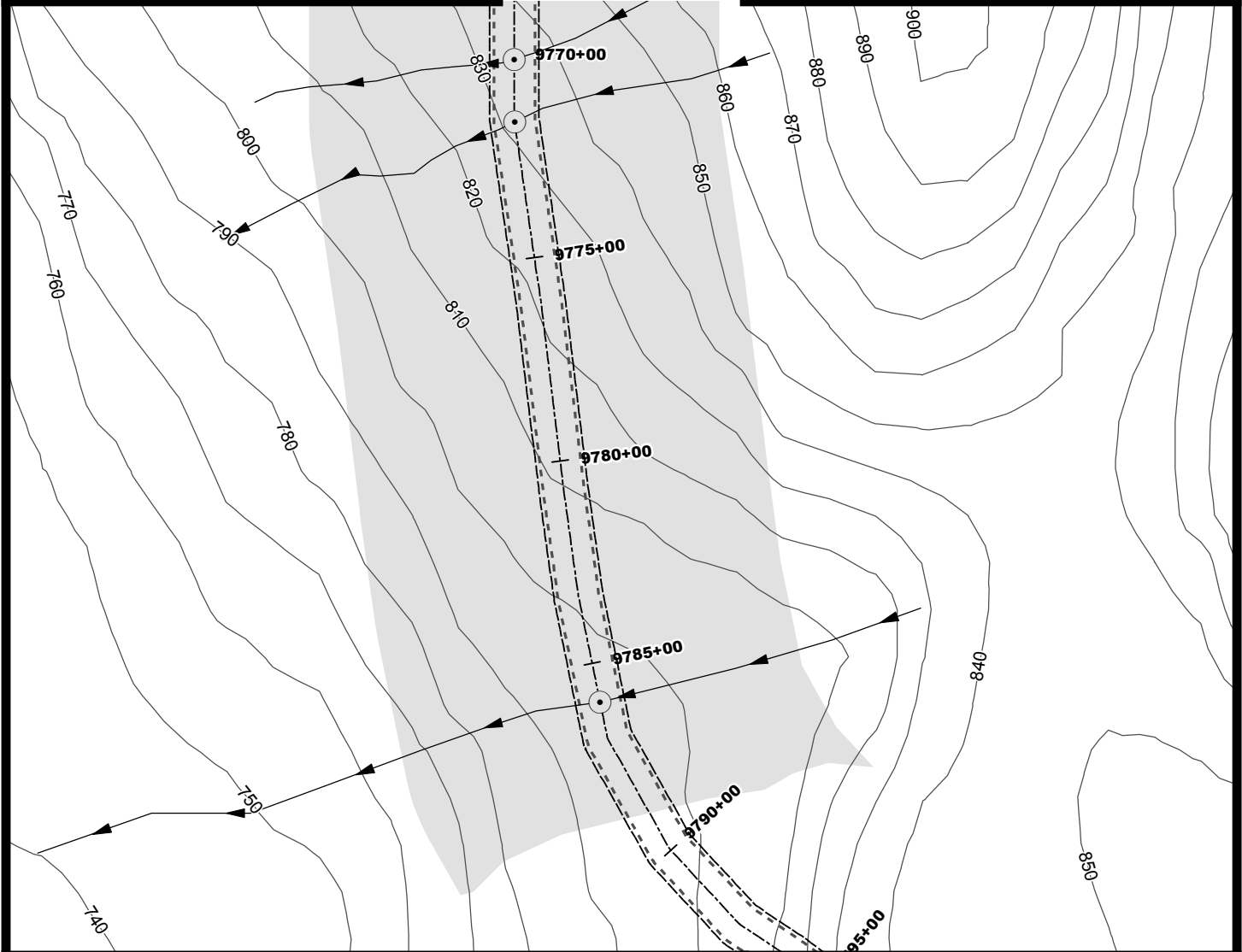
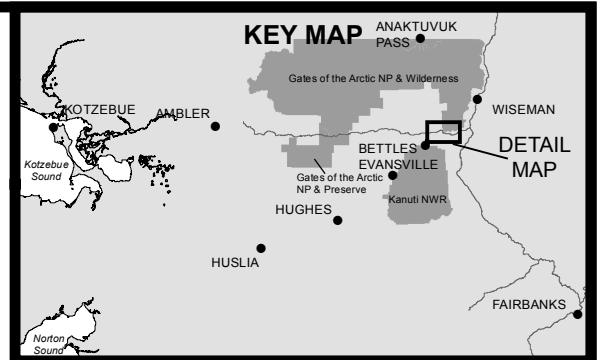
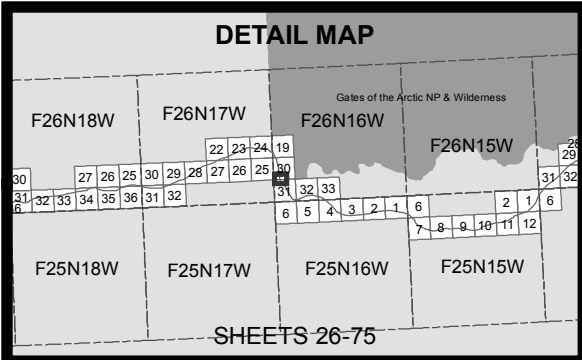
PROJECT: Ambler Mining District  
Industrial Access Project

LOCATION: Ambler Mining District

WATERBODY: Kobuk / Koyukuk / Alatna Rivers

DATE: 6/22/2016

MAP SET 1: 48 of 97



ACOE PERMIT: POA-2013-396

PLAN VIEW MAPS

APPLICANT: Alaska Industrial Development and Export Authority (AIDEA)

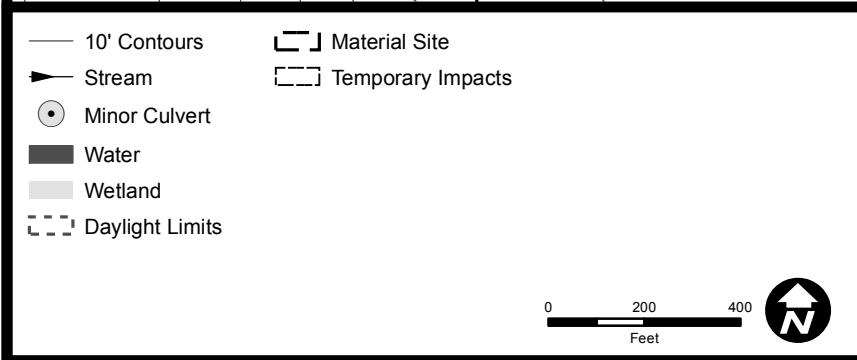
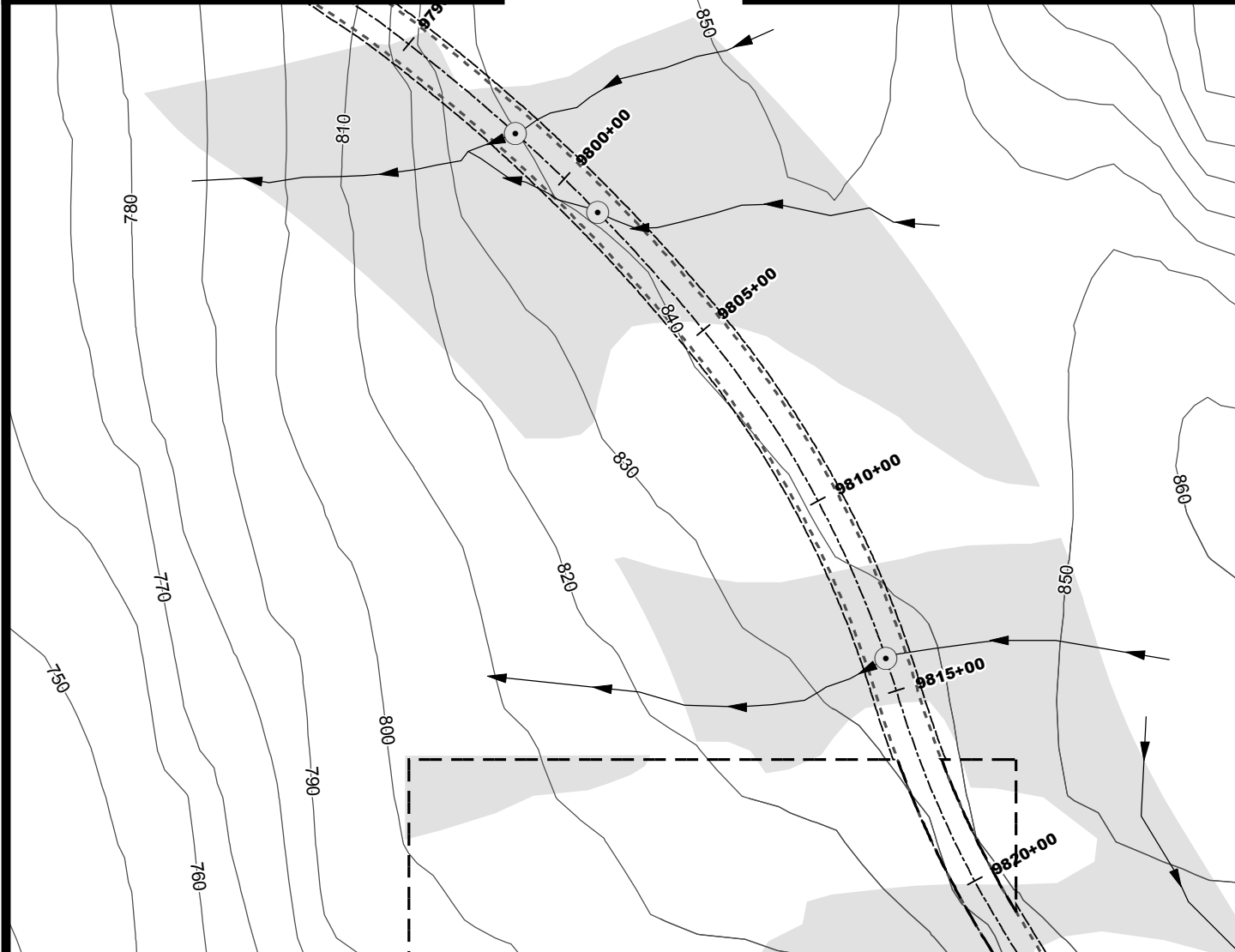
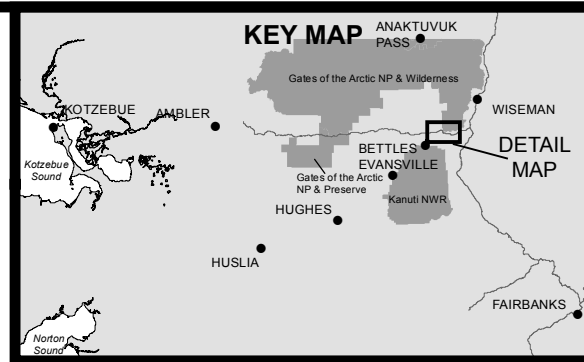
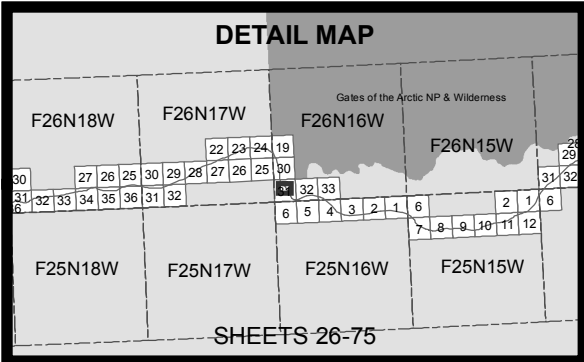
PROJECT: Ambler Mining District Industrial Access Project

LOCATION: Ambler Mining District

WATERBODY: Kobuk / Koyukuk / Alatna Rivers

DATE: 6/22/2016

MAP SET 1: 49 of 97



ACOE PERMIT: POA-2013-396

PLAN VIEW MAPS

APPLICANT: Alaska Industrial Development and Export Authority (AIDEA)

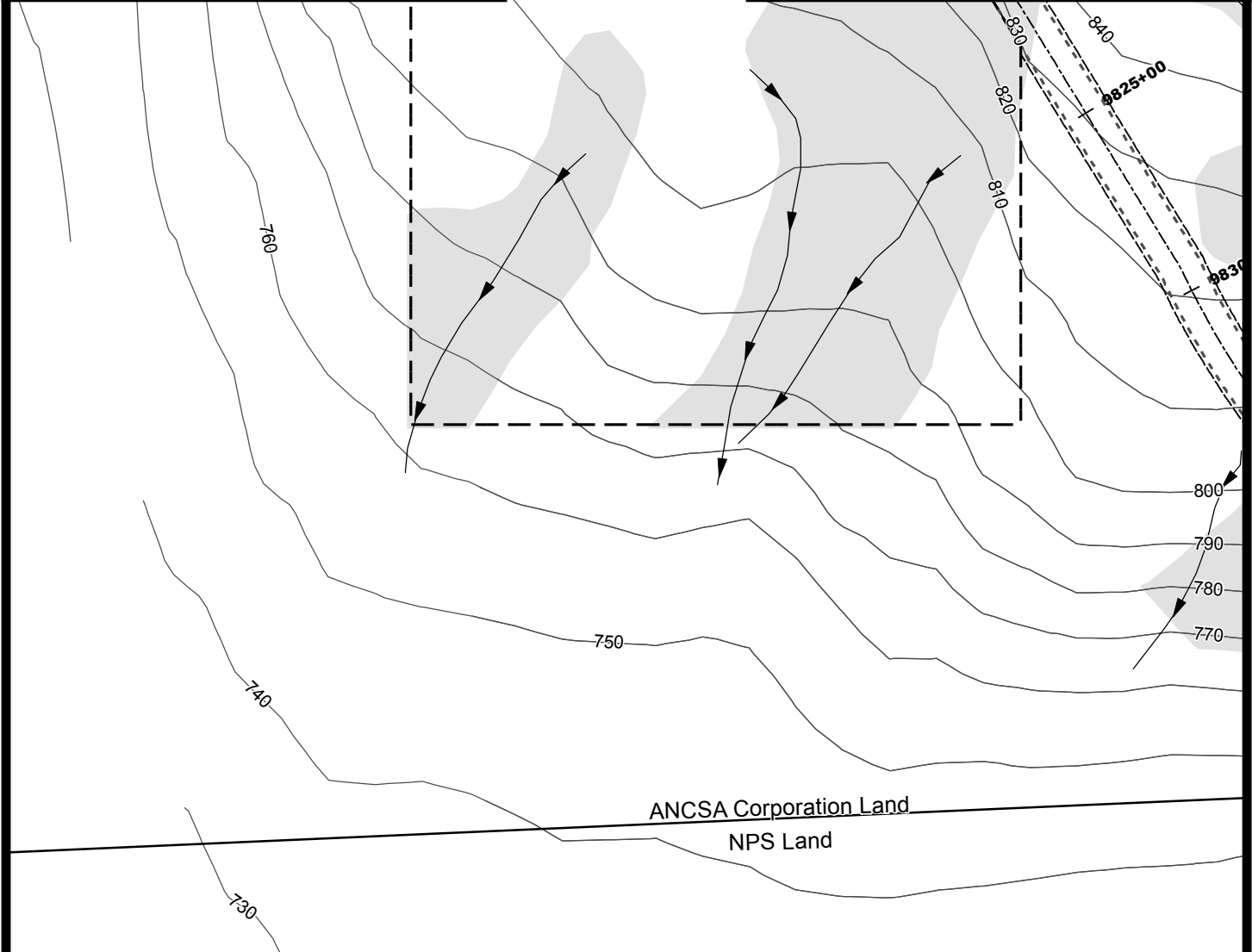
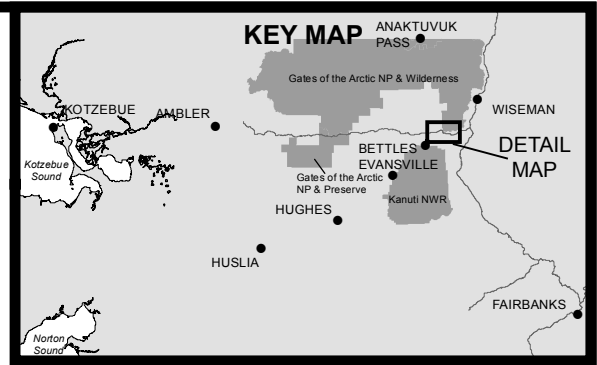
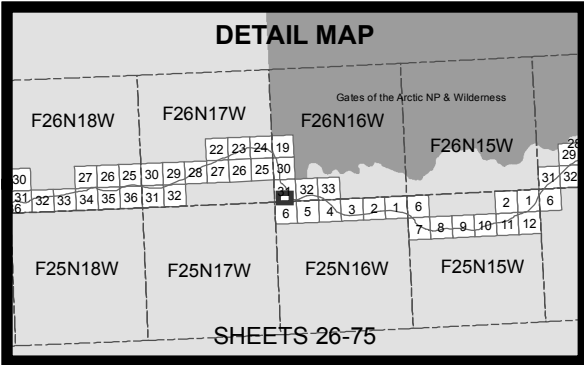
PROJECT: Ambler Mining District Industrial Access Project

LOCATION: Ambler Mining District

WATERBODY: Kobuk / Koyukuk / Alatna Rivers

DATE: 6/22/2016

MAP SET 1: 50 of 97



- 10' Contours
- ▶ Stream
- Water
- Wetland
- - - Daylight Limits
- ▭ Material Site
- ▭ Temporary Impacts

0 200 400  
Feet



ACOE PERMIT: POA-2013-396

PLAN VIEW MAPS

APPLICANT: Alaska Industrial Development  
and Export Authority (AIDEA)

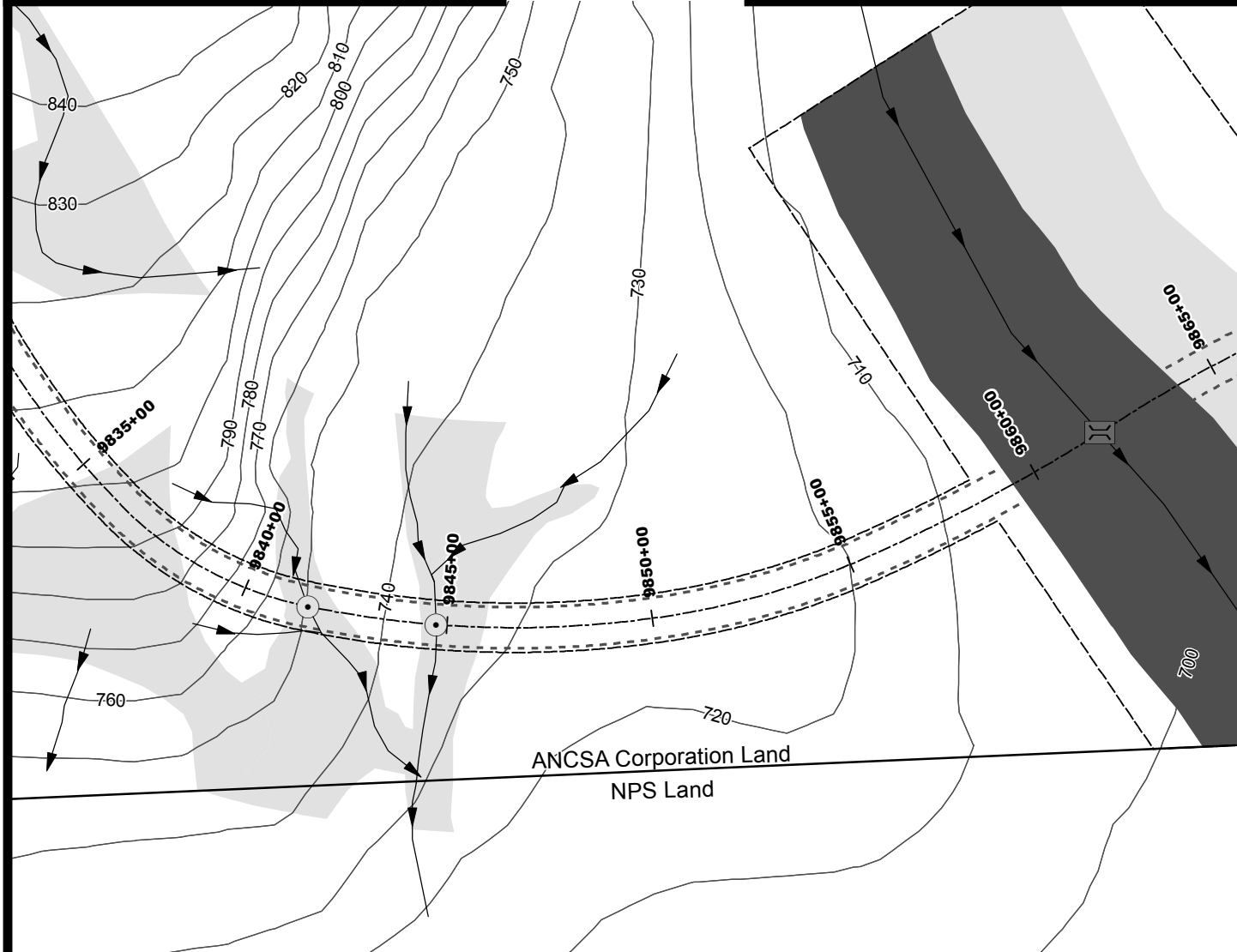
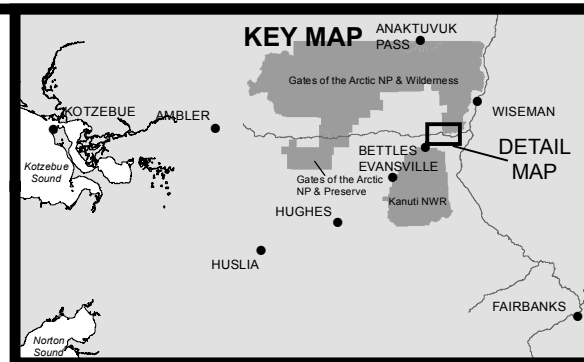
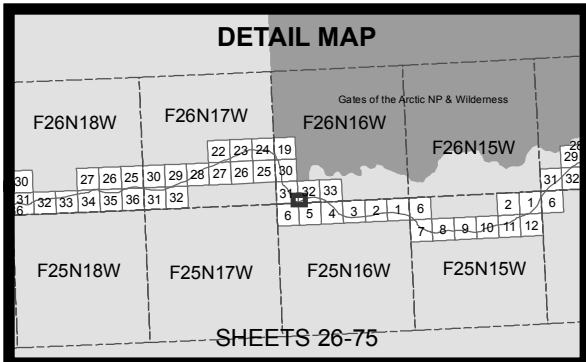
PROJECT: Ambler Mining District  
Industrial Access Project

LOCATION: Ambler Mining District

WATERBODY: Kobuk / Koyukuk / Alatna Rivers

DATE: 6/22/2016

MAP SET 1: 51 of 97



ACOE PERMIT: POA-2013-396

PLAN VIEW MAPS

APPLICANT: Alaska Industrial Development and Export Authority (AIDEA)

PROJECT: Ambler Mining District Industrial Access Project

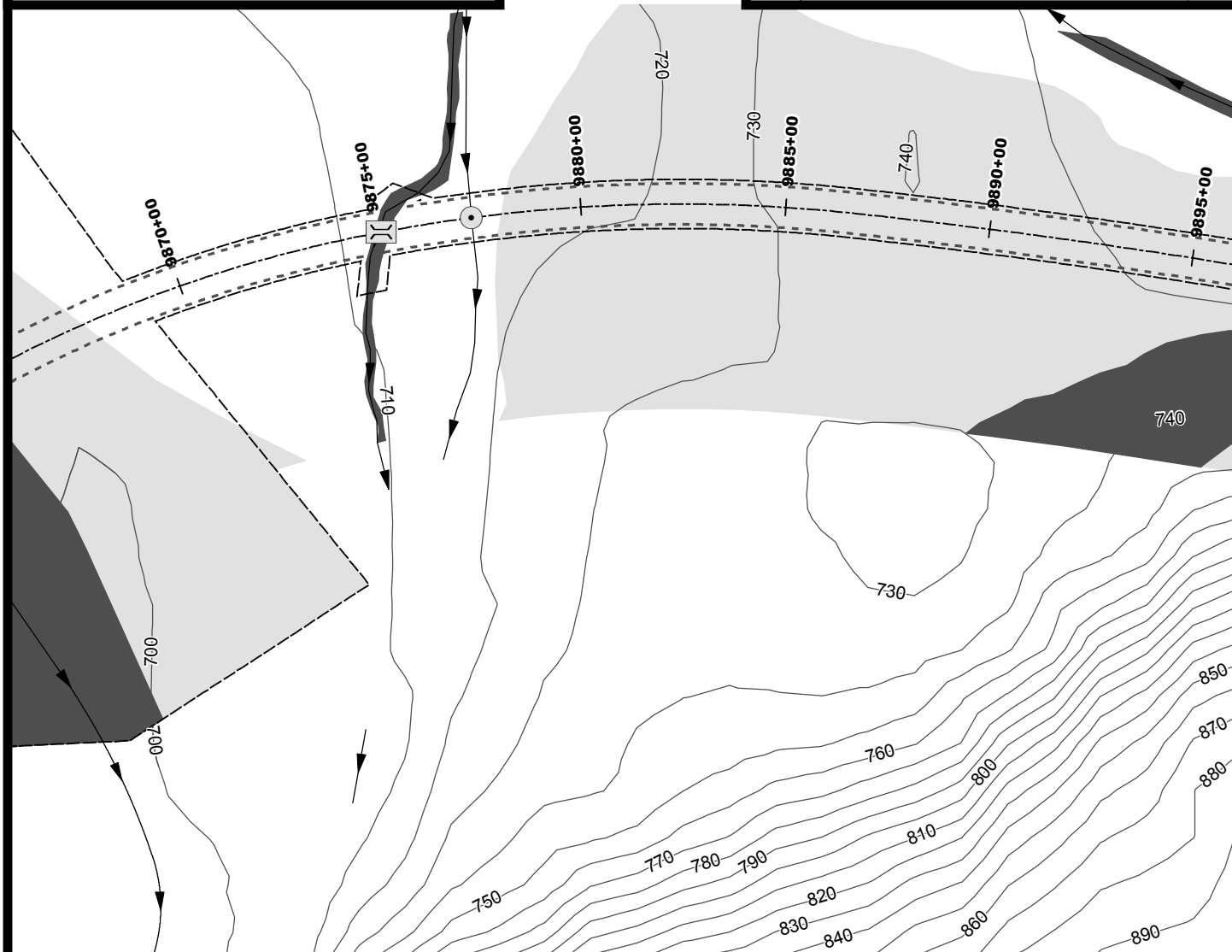
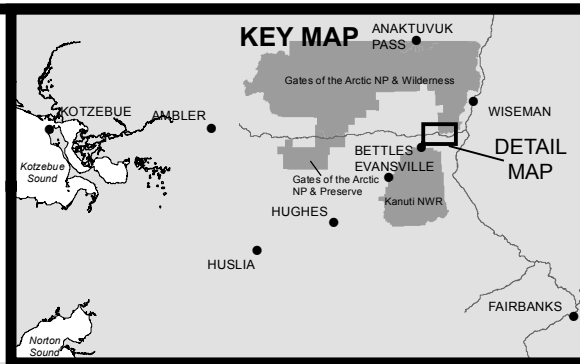
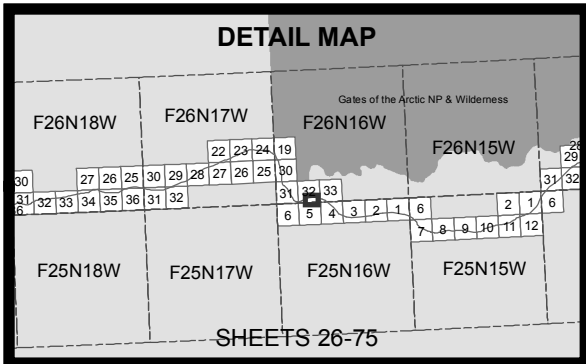
LOCATION: Ambler Mining District

WATERBODY: Kobuk / Koyukuk / Alatna Rivers

DATE: 6/22/2016

MAP SET 1: 52 of 97





ACOE PERMIT: POA-2013-396

PLAN VIEW MAPS

APPLICANT: Alaska Industrial Development  
and Export Authority (AIDEA)


PROJECT: Ambler Mining District  
Industrial Access Project


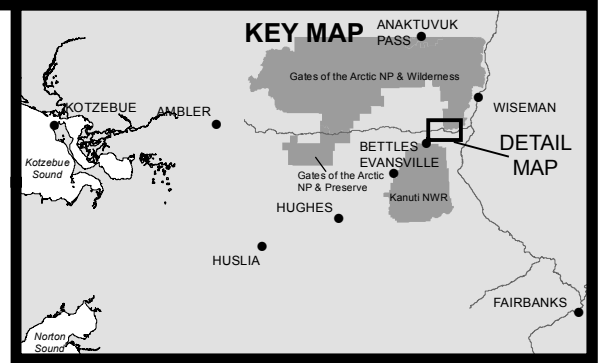
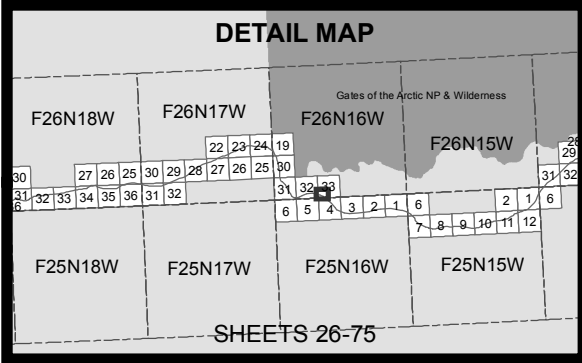
LOCATION: Ambler Mining District

WATERBODY: Kobuk / Koyukuk / Alatna Rivers

DATE: 6/22/2016

MAP SET 1: 53 of 97





- 10' Contours
- ▶ Stream
- Minor Culvert
- Water
- Wetland
- Daylight Limits
- Temporary Impacts

0 200 400  
Feet



ACOE PERMIT: POA-2013-396

PLAN VIEW MAPS

APPLICANT: Alaska Industrial Development  
and Export Authority (AIDEA)

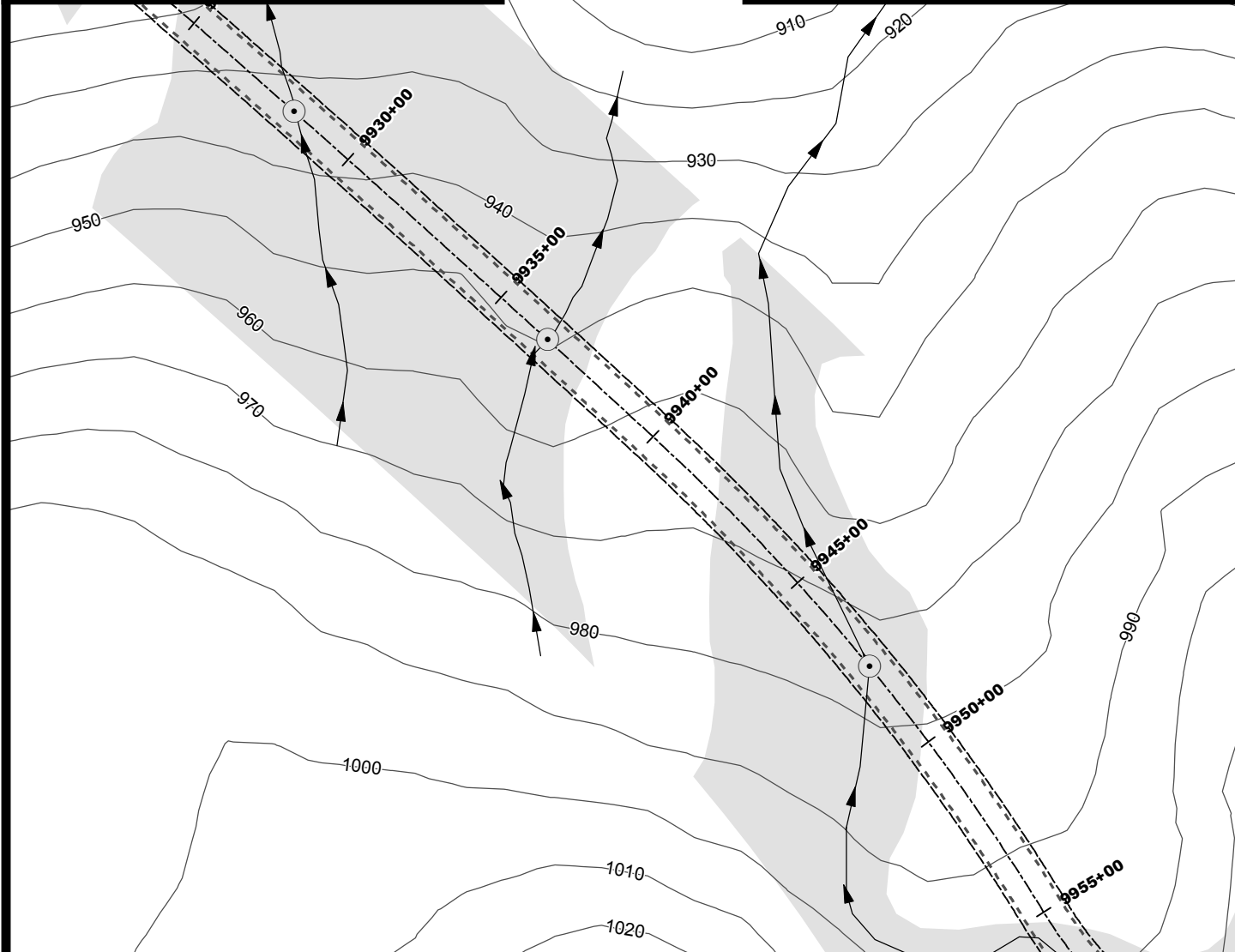
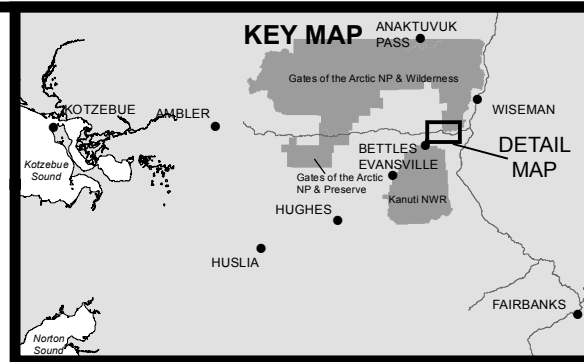
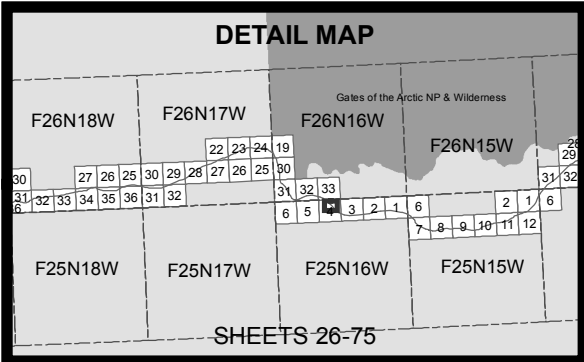
PROJECT: Ambler Mining District  
Industrial Access Project

LOCATION: Ambler Mining District

WATERBODY: Kobuk / Koyukuk / Alatna Rivers

DATE: 6/22/2016

MAP SET 1: 54 of 97



- 10' Contours
- ▶ Stream
- Minor Culvert
- Water
- Wetland
- Daylight Limits
- Temporary Impacts

0 200 400  
Feet



ACOE PERMIT: POA-2013-396

PLAN VIEW MAPS

APPLICANT: Alaska Industrial Development  
and Export Authority (AIDEA)

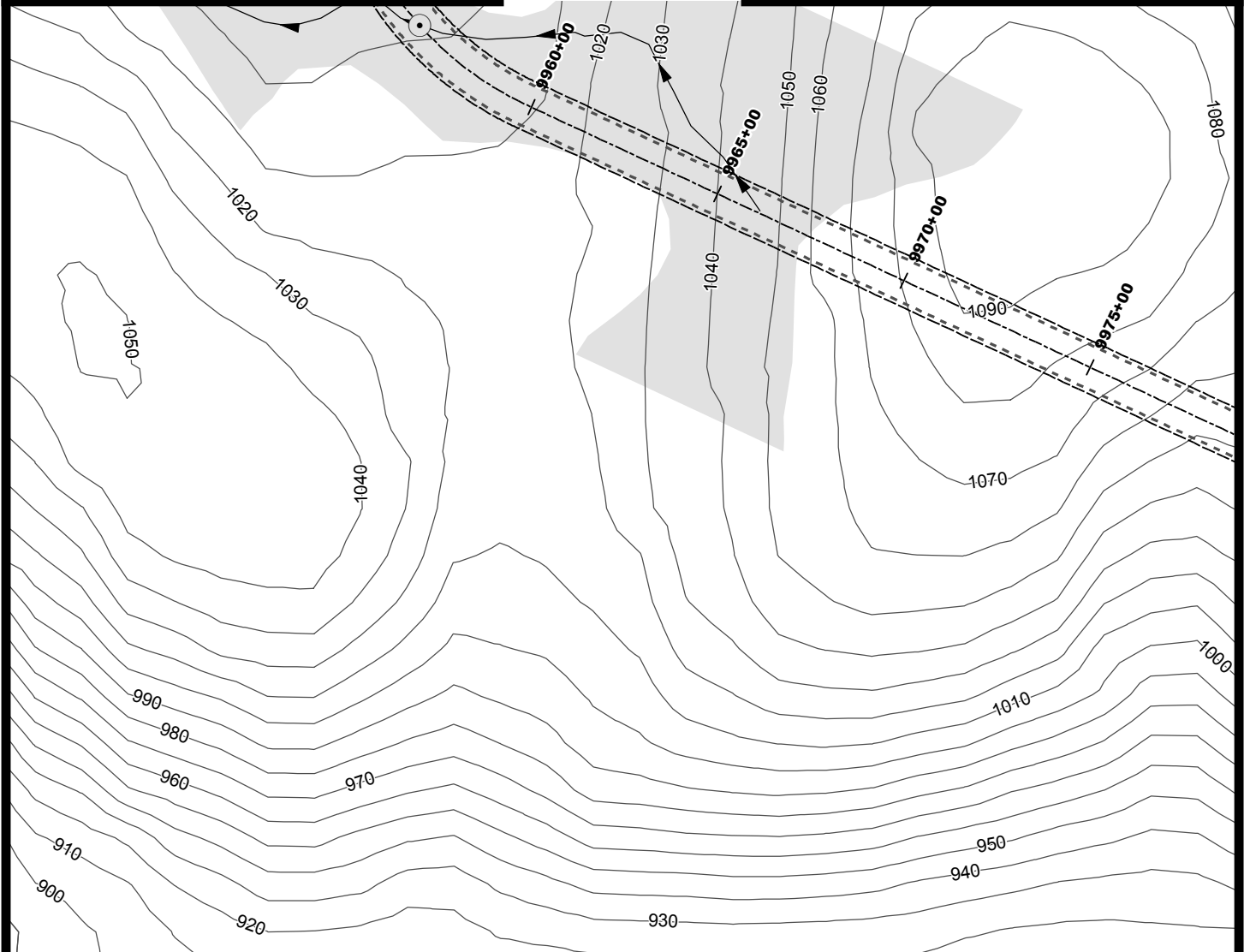
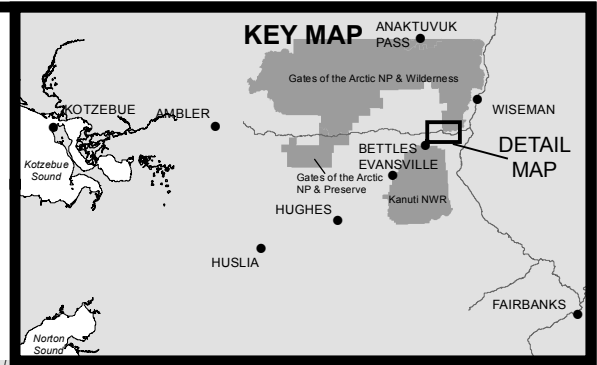
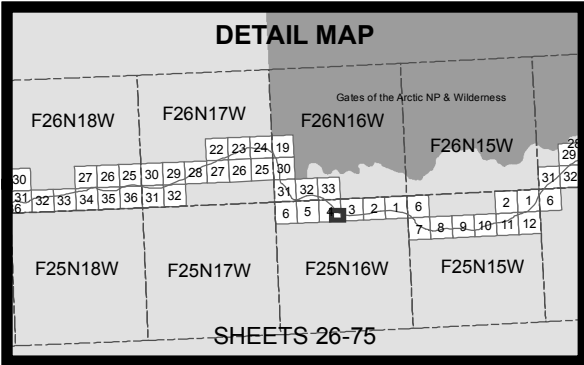
PROJECT: Ambler Mining District  
Industrial Access Project

LOCATION: Ambler Mining District

WATERBODY: Kobuk / Koyukuk / Alatna Rivers

DATE: 6/22/2016

MAP SET 1: 55 of 97



- 10' Contours
- ▶ Stream
- Minor Culvert
- Water
- Wetland
- Daylight Limits
- Temporary Impacts

0 200 400  
Feet



ACOE PERMIT: POA-2013-396

PLAN VIEW MAPS

APPLICANT: Alaska Industrial Development  
and Export Authority (AIDEA)

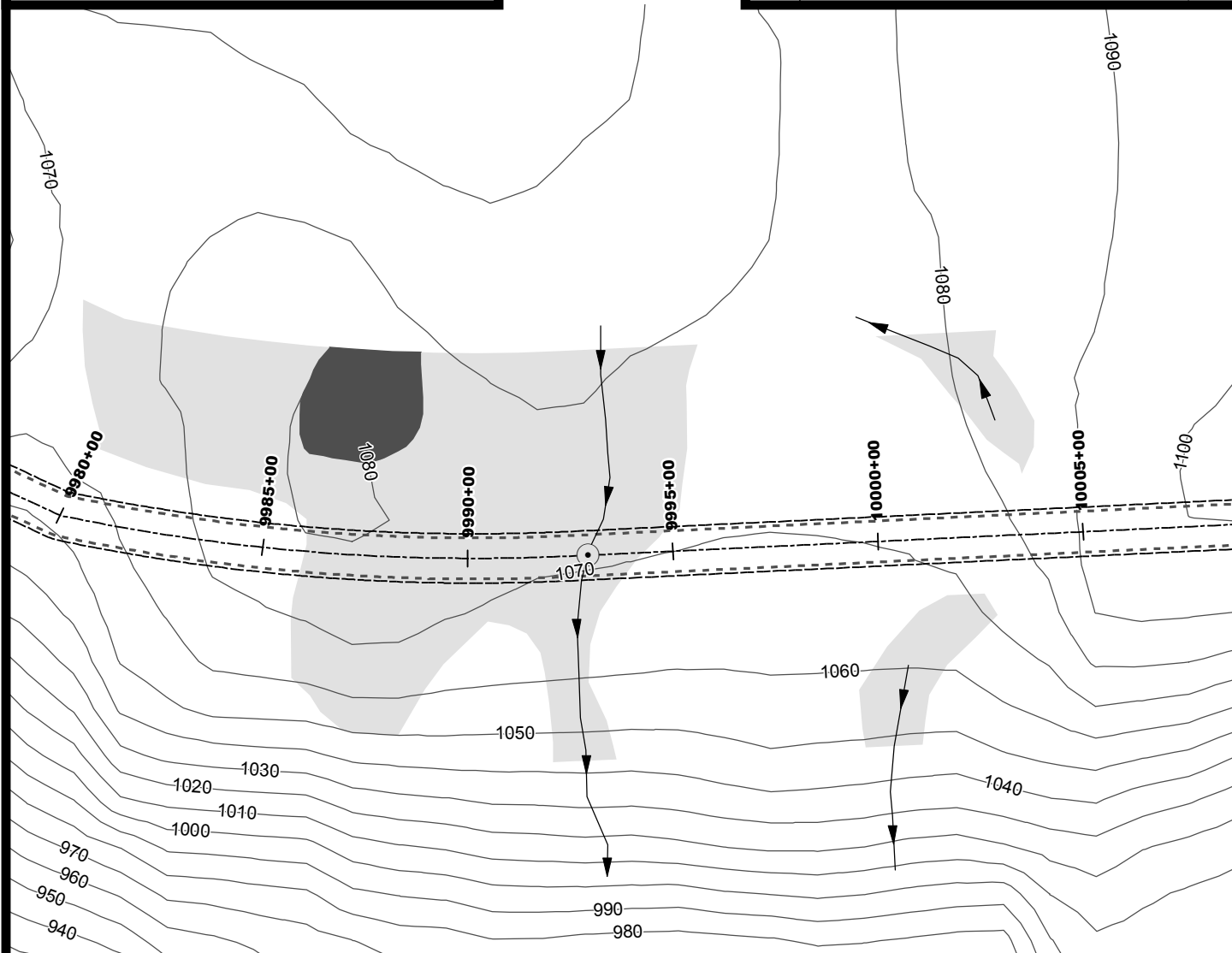
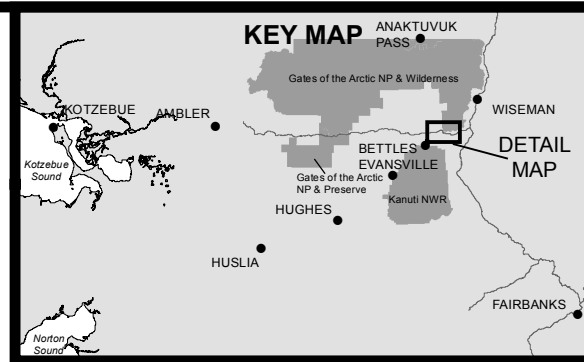
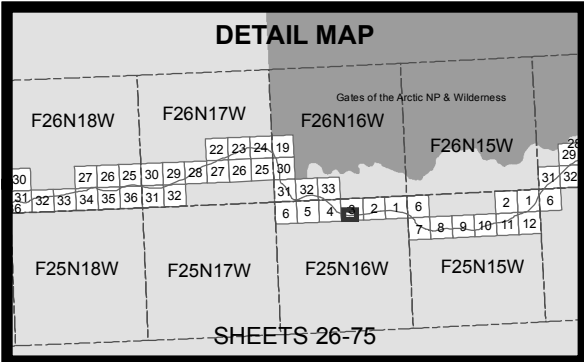
PROJECT: Ambler Mining District  
Industrial Access Project

LOCATION: Ambler Mining District

WATERBODY: Kobuk / Koyukuk / Alatna Rivers

DATE: 6/22/2016

MAP SET 1: 56 of 97



- 10' Contours
- ▶ Stream
- Minor Culvert
- Water
- Wetland
- Daylight Limits
- Temporary Impacts

0 200 400  
Feet



ACOE PERMIT: POA-2013-396

PLAN VIEW MAPS

APPLICANT: Alaska Industrial Development and Export Authority (AIDEA)

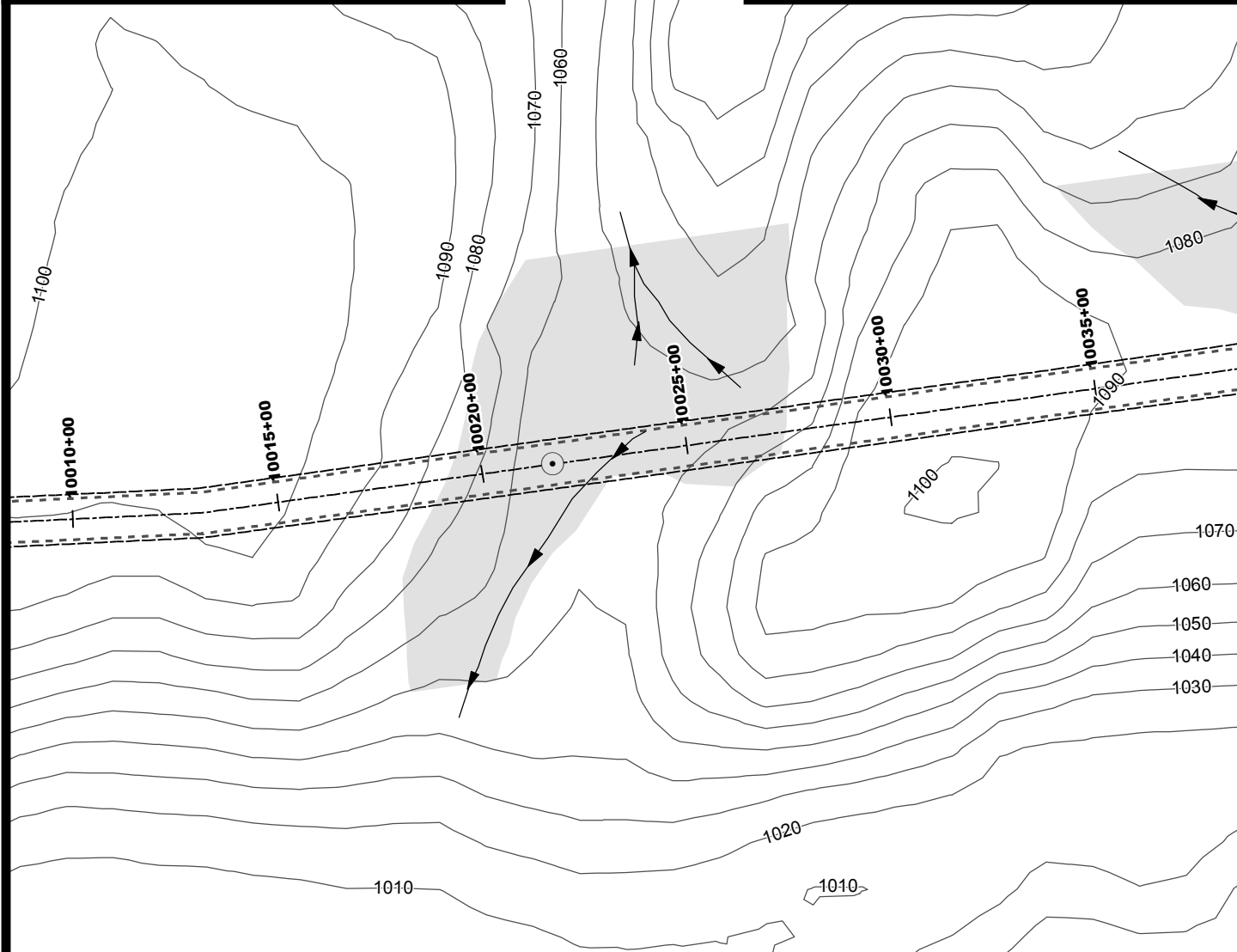
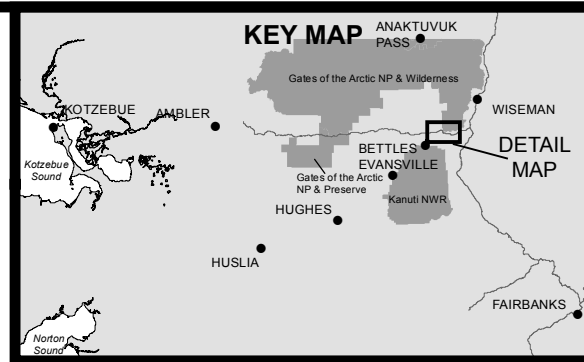
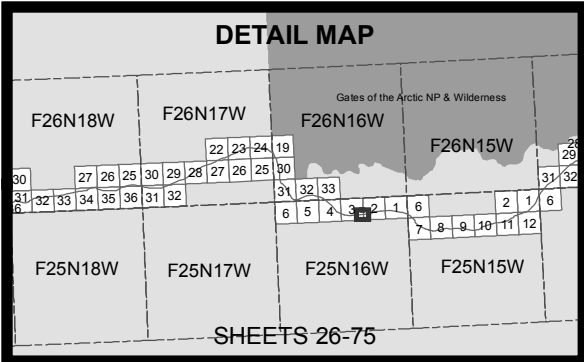
PROJECT: Ambler Mining District Industrial Access Project

LOCATION: Ambler Mining District

WATERBODY: Kobuk / Koyukuk / Alatna Rivers

DATE: 6/22/2016

MAP SET 1: 57 of 97



- 10' Contours
- ▶ Stream
- Minor Culvert
- Water
- Wetland
- Daylight Limits
- Temporary Impacts

0 200 400  
Feet



ACOE PERMIT: POA-2013-396

PLAN VIEW MAPS

APPLICANT: Alaska Industrial Development  
and Export Authority (AIDEA)

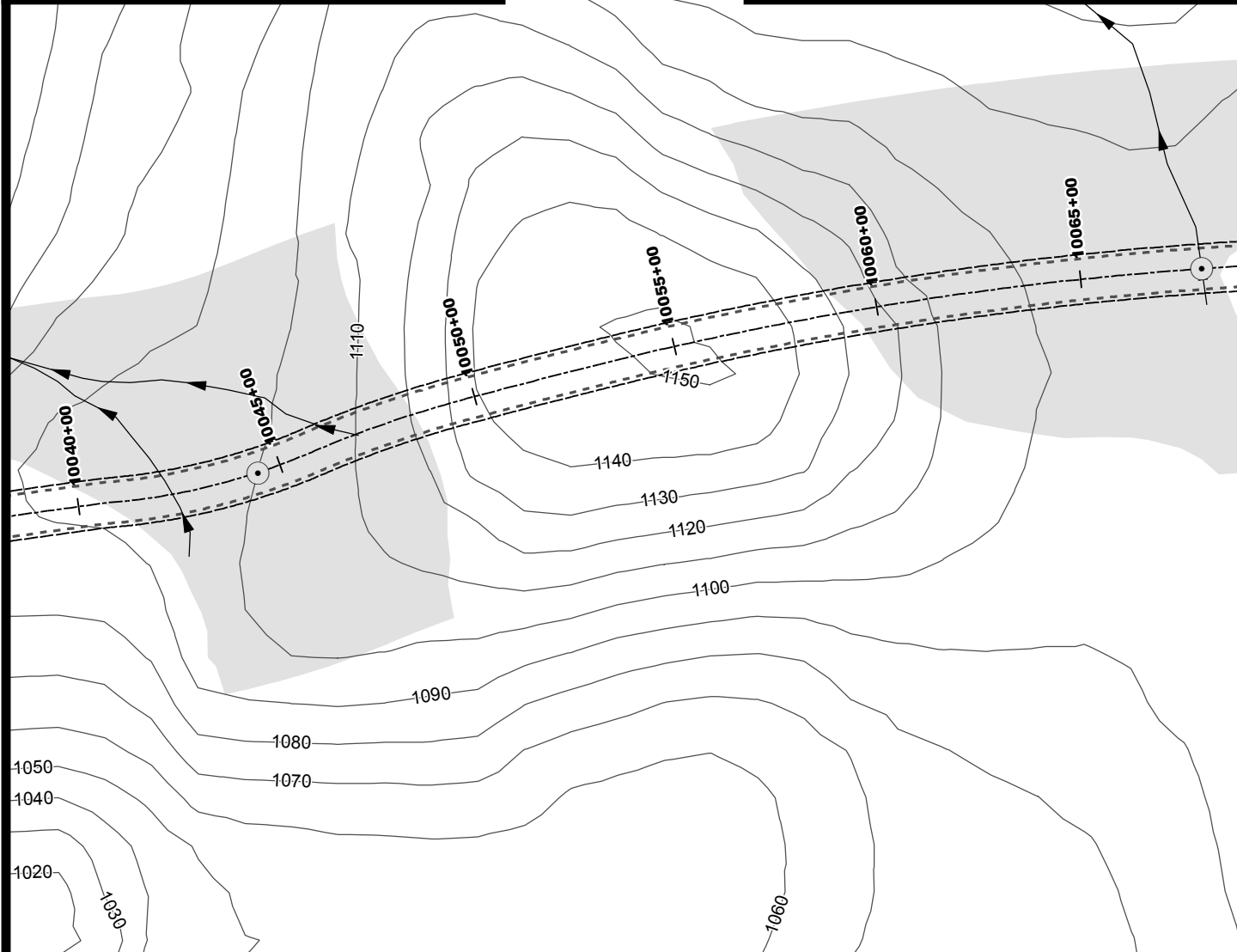
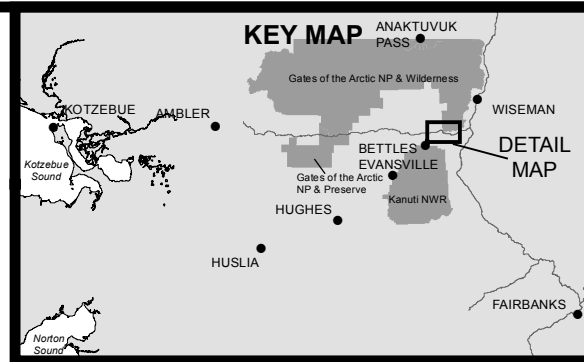
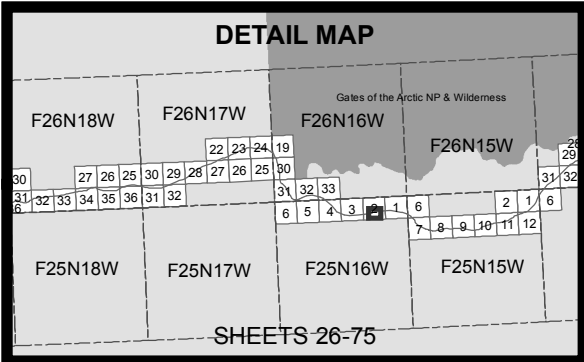
PROJECT: Ambler Mining District  
Industrial Access Project

LOCATION: Ambler Mining District

WATERBODY: Kobuk / Koyukuk / Alatna Rivers

DATE: 6/22/2016

MAP SET 1: 58 of 97



- 10' Contours
- ▶ Stream
- Minor Culvert
- Water
- Wetland
- Daylight Limits
- Temporary Impacts

0 200 400  
Feet



ACOE PERMIT: POA-2013-396

PLAN VIEW MAPS

APPLICANT: Alaska Industrial Development  
and Export Authority (AIDEA)

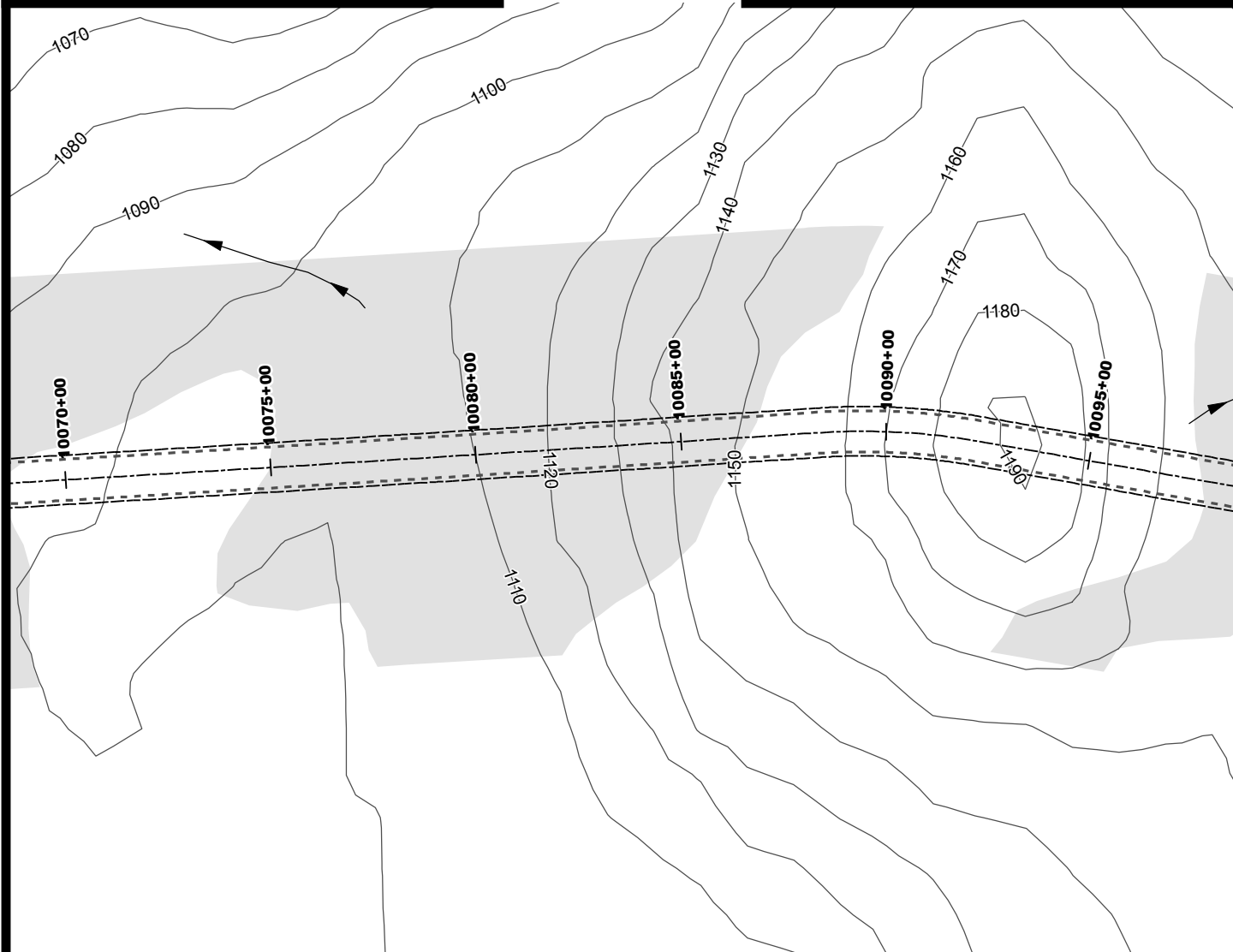
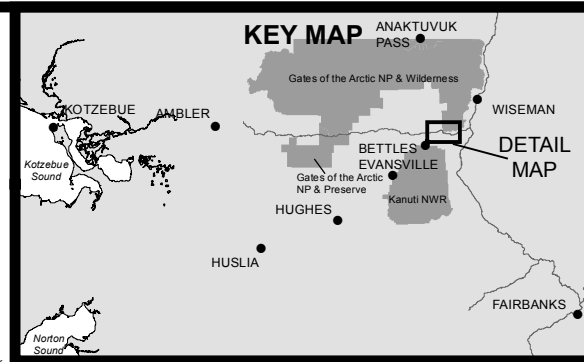
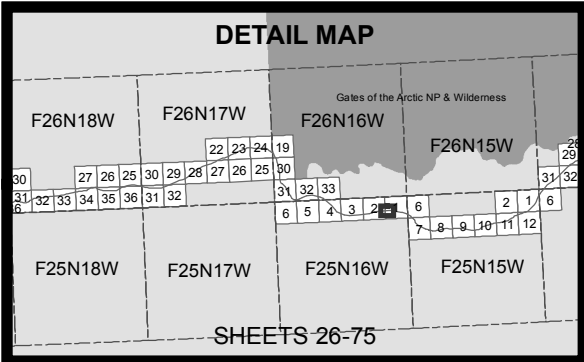
PROJECT: Ambler Mining District  
Industrial Access Project

LOCATION: Ambler Mining District

WATERBODY: Kobuk / Koyukuk / Alatna Rivers

DATE: 6/22/2016

MAP SET 1: 59 of 97



- 10' Contours
- ▶ Stream
- Water
- Wetland
- - - Daylight Limits
- Temporary Impacts

0 200 400  
Feet



ACOE PERMIT: POA-2013-396

PLAN VIEW MAPS

APPLICANT: Alaska Industrial Development  
and Export Authority (AIDEA)

PROJECT: Ambler Mining District  
Industrial Access Project

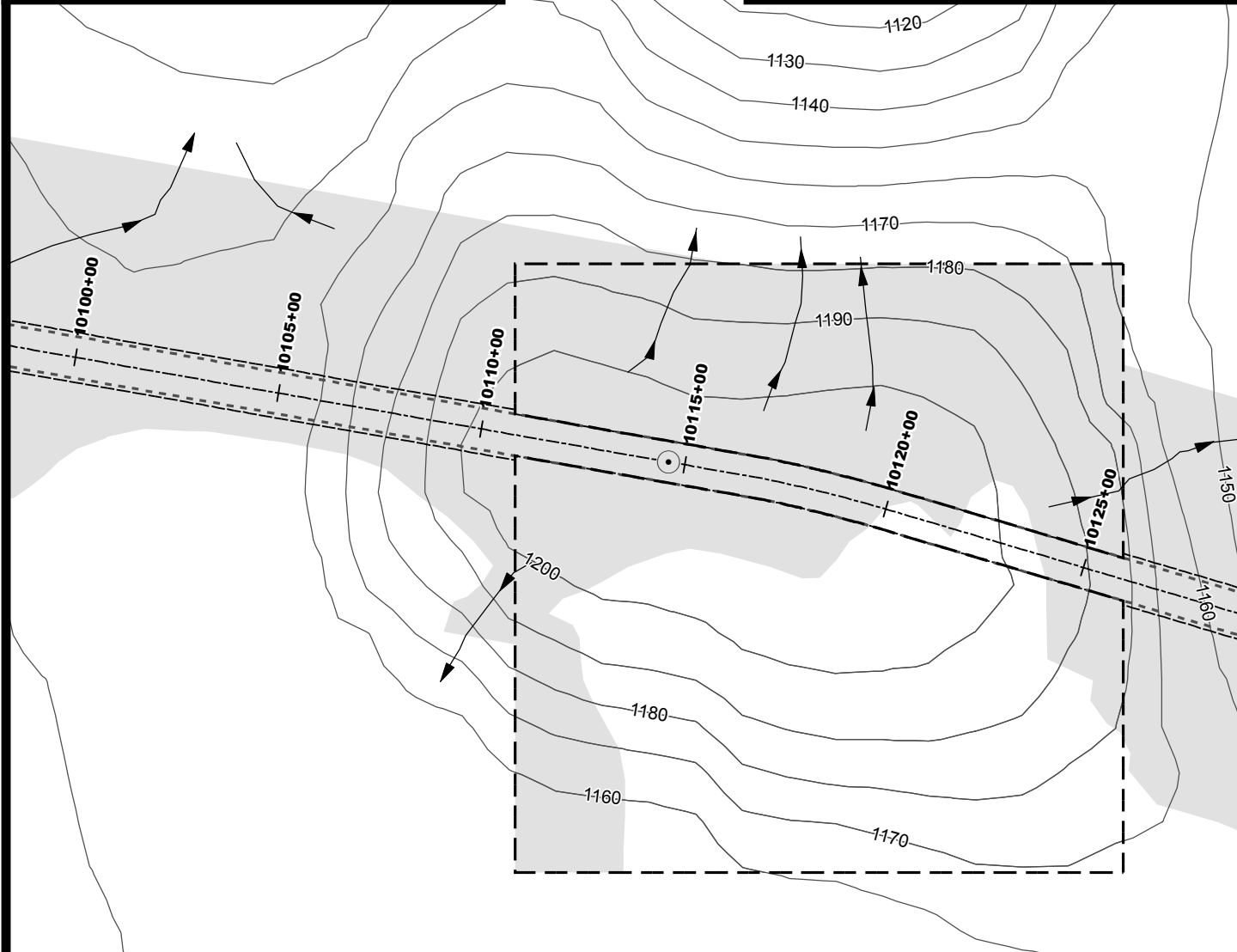
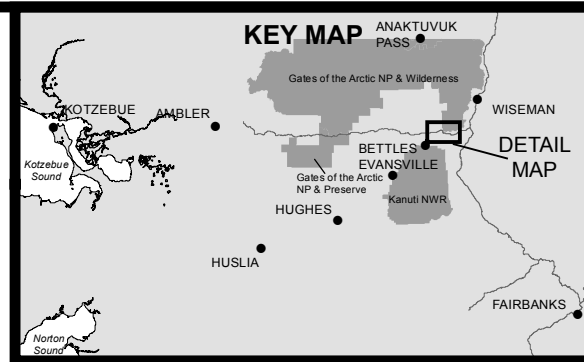
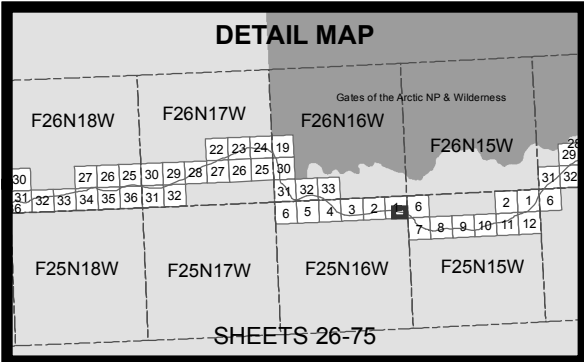
LOCATION: Ambler Mining District

WATERBODY: Kobuk / Koyukuk / Alatna Rivers

DATE: 6/22/2016

MAP SET 1: 60 of 97





- 10' Contours
- ▶ Stream
- Minor Culvert
- Water
- Wetland
- Daylight Limits
- ▭ Material Site
- ▭ Temporary Impacts

0 200 400  
Feet



ACOE PERMIT: POA-2013-396

PLAN VIEW MAPS

APPLICANT: Alaska Industrial Development  
and Export Authority (AIDEA)

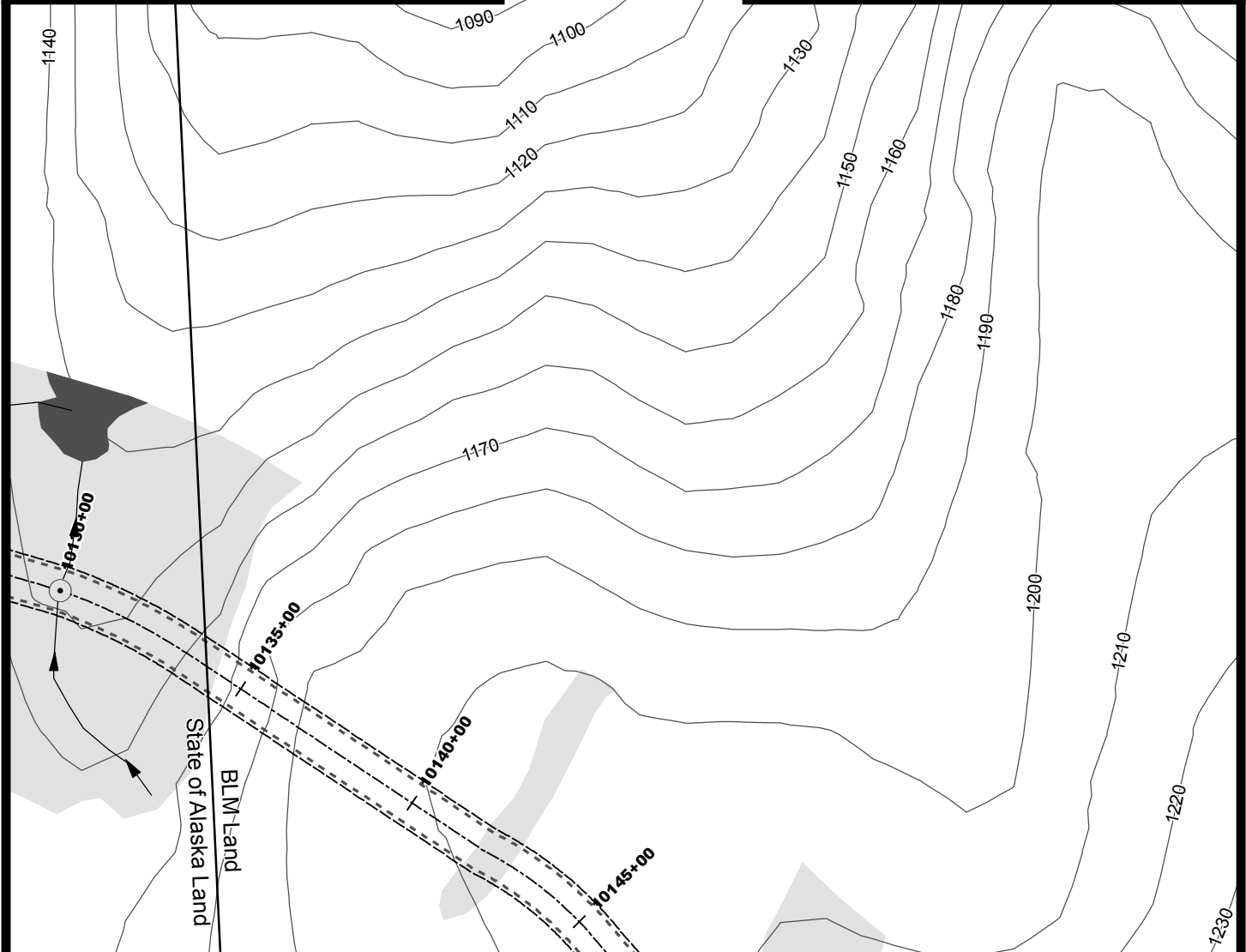
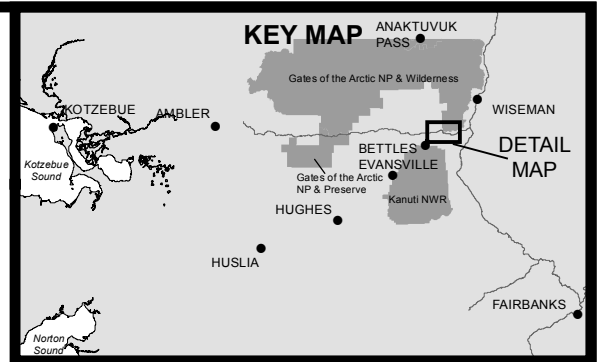
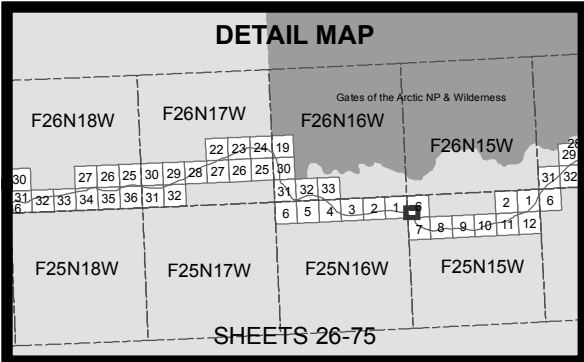
PROJECT: Ambler Mining District  
Industrial Access Project

LOCATION: Ambler Mining District

WATERBODY: Kobuk / Koyukuk / Alatna Rivers

DATE: 6/22/2016

MAP SET 1: 61 of 97



- 10' Contours
- ▶ Stream
- Minor Culvert
- Water
- Wetland
- - - Daylight Limits
- Temporary Impacts

0 200 400  
Feet



ACOE PERMIT: POA-2013-396

PLAN VIEW MAPS

APPLICANT: Alaska Industrial Development  
and Export Authority (AIDEA)

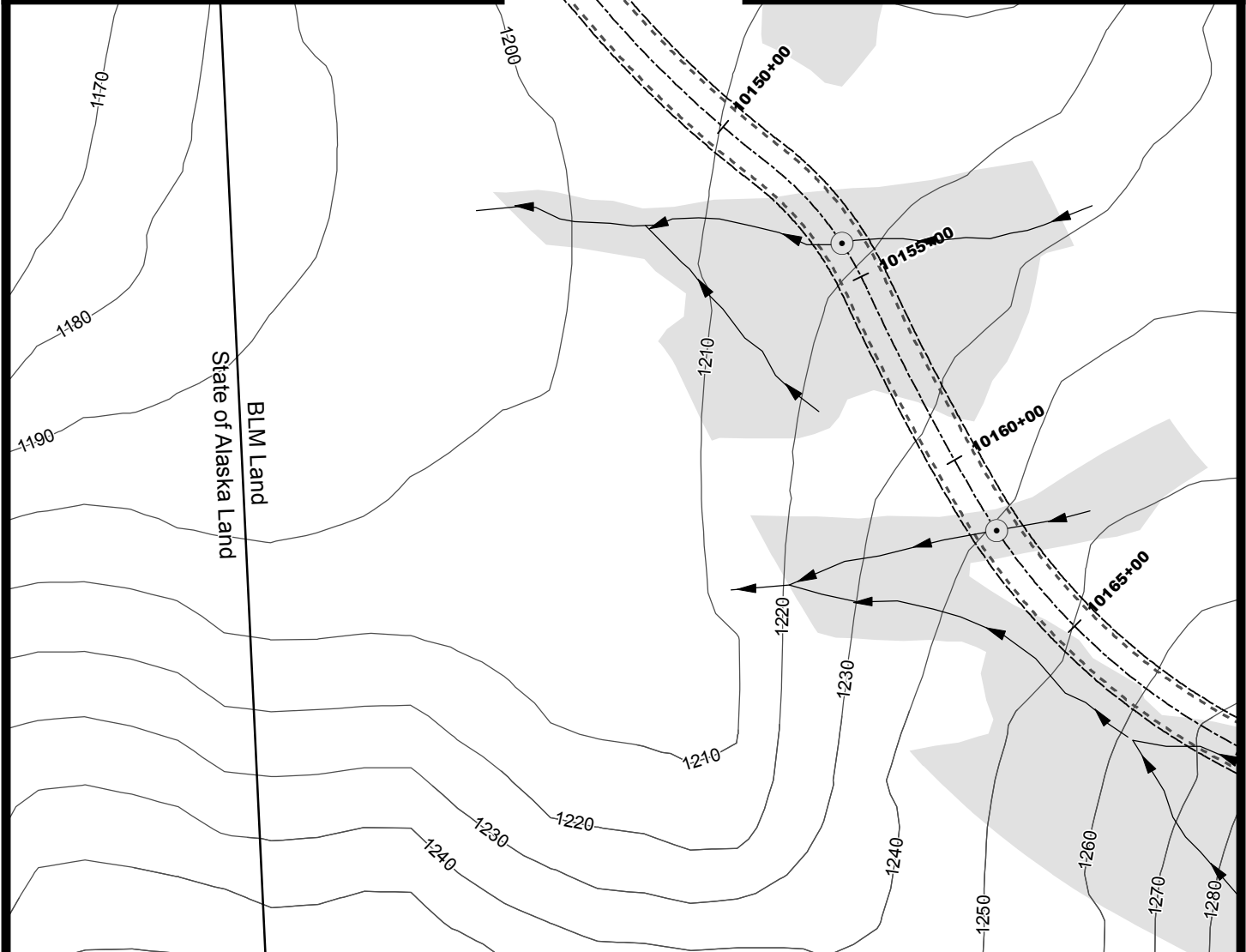
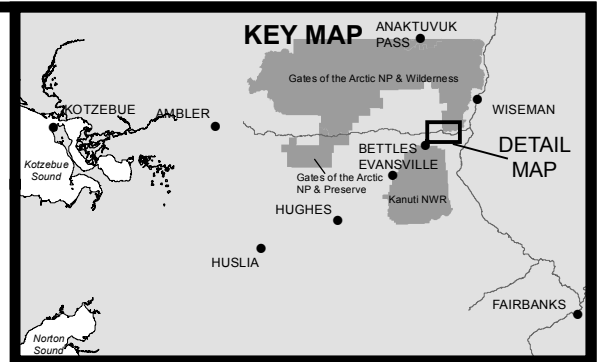
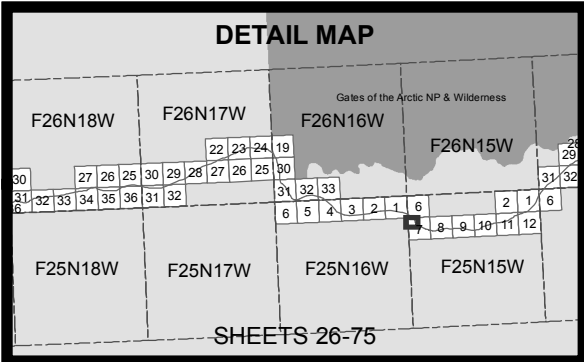
PROJECT: Ambler Mining District  
Industrial Access Project

LOCATION: Ambler Mining District

WATERBODY: Kobuk / Koyukuk / Alatna Rivers

DATE: 6/22/2016

MAP SET 1: 62 of 97



- 10' Contours
- ▶ Stream
- Minor Culvert
- Water
- Wetland
- Daylight Limits
- Temporary Impacts

0 200 400  
Feet



ACOE PERMIT: POA-2013-396

PLAN VIEW MAPS

APPLICANT: Alaska Industrial Development  
and Export Authority (AIDEA)

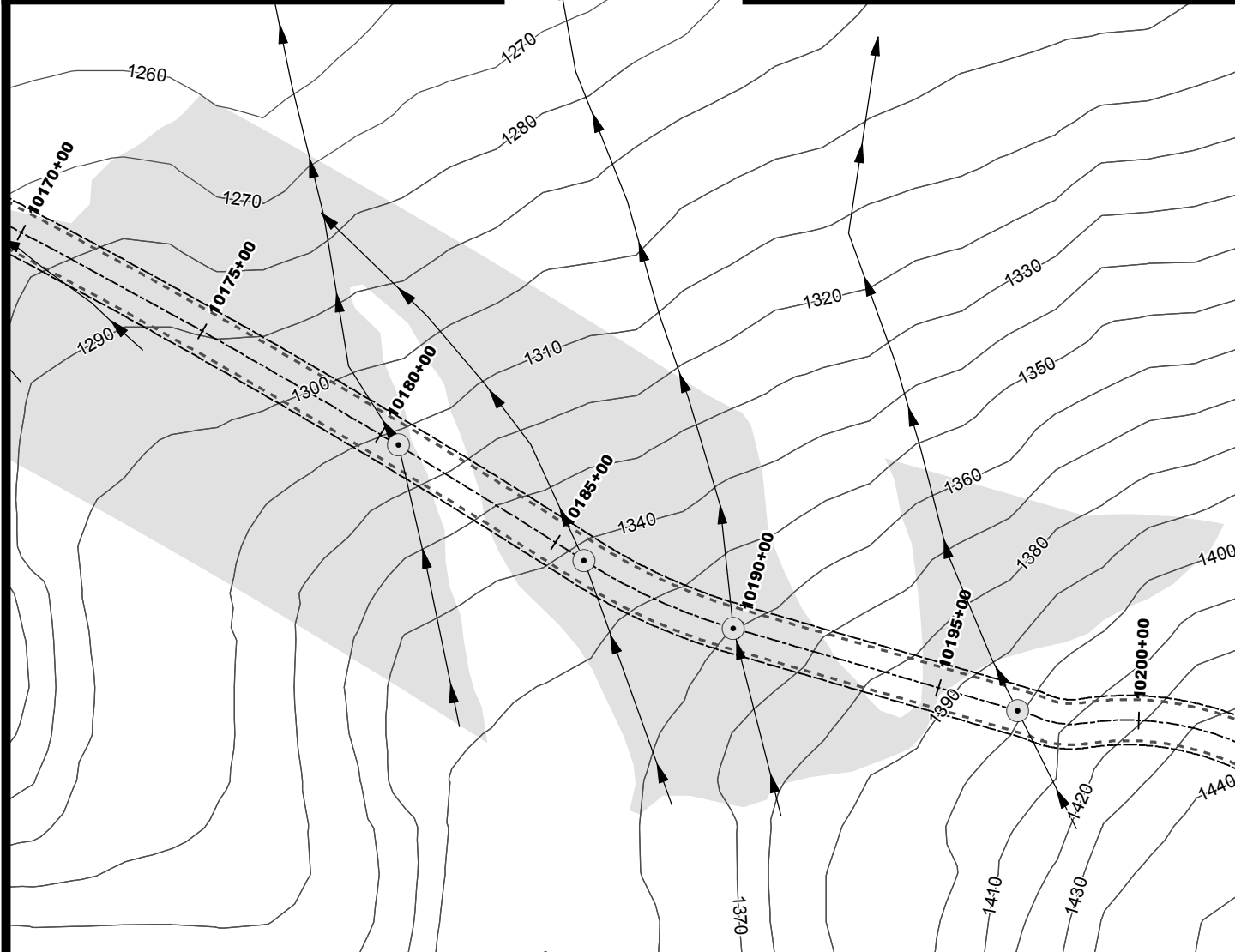
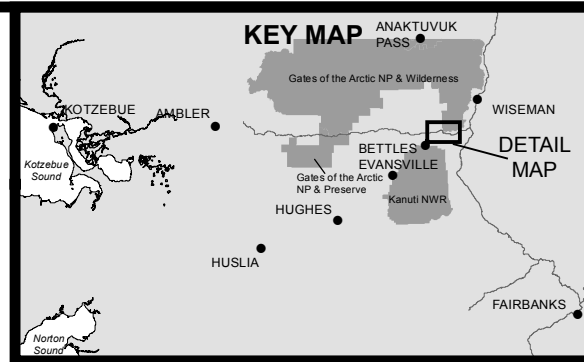
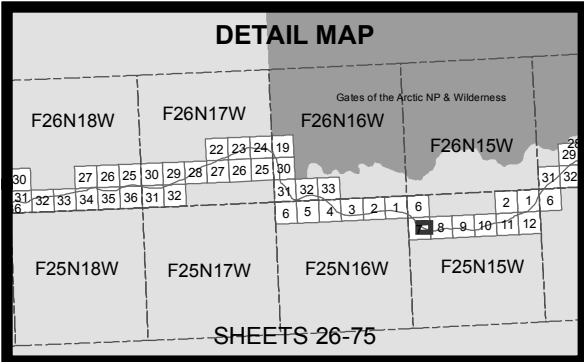
PROJECT: Ambler Mining District  
Industrial Access Project

LOCATION: Ambler Mining District

WATERBODY: Kobuk / Koyukuk / Alatna Rivers

DATE: 6/22/2016

MAP SET 1: 63 of 97



- 10' Contours
- ▶ Stream
- Minor Culvert
- Water
- Wetland
- Daylight Limits
- Temporary Impacts

0 200 400  
Feet



ACOE PERMIT: POA-2013-396

PLAN VIEW MAPS

APPLICANT: Alaska Industrial Development  
and Export Authority (AIDEA)

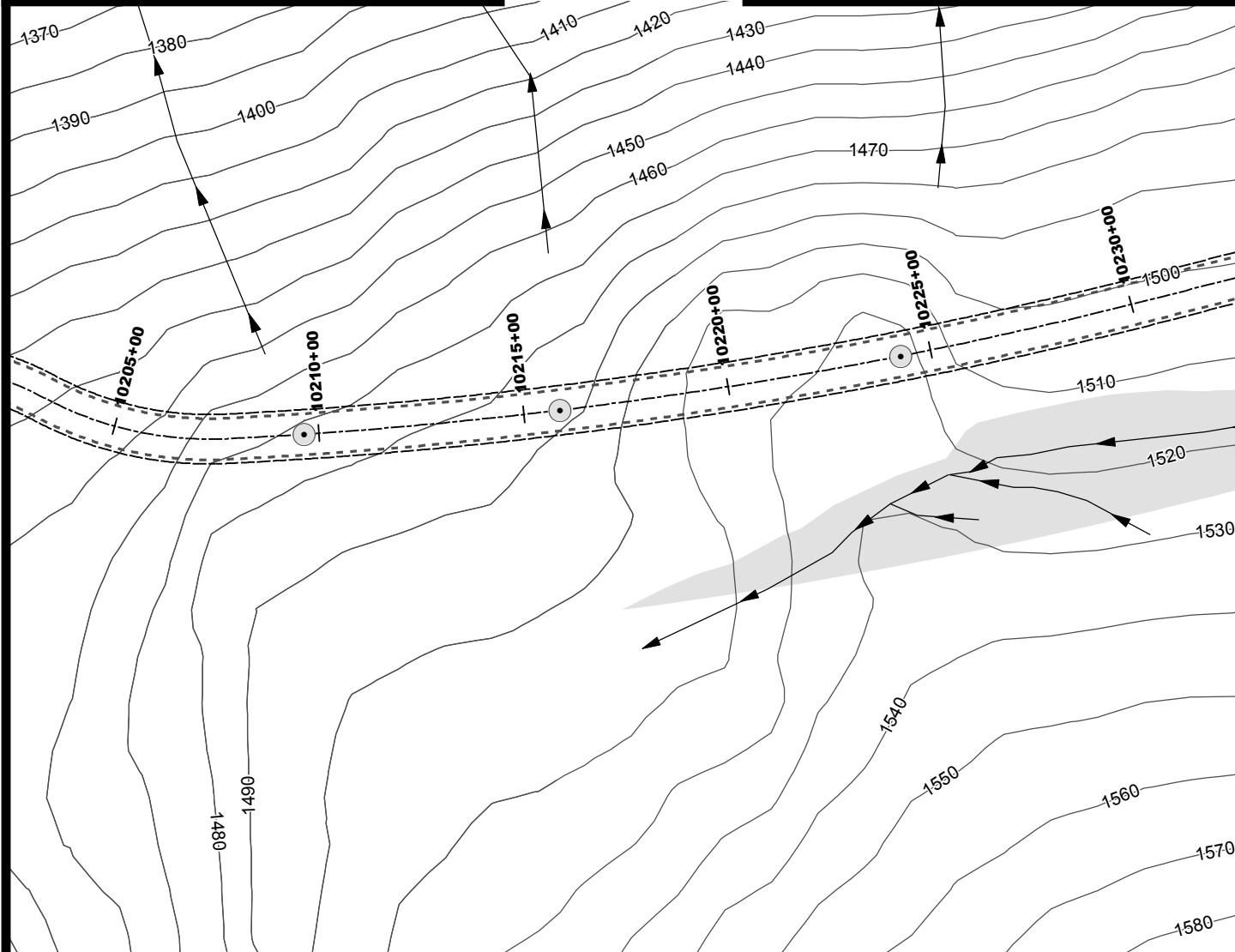
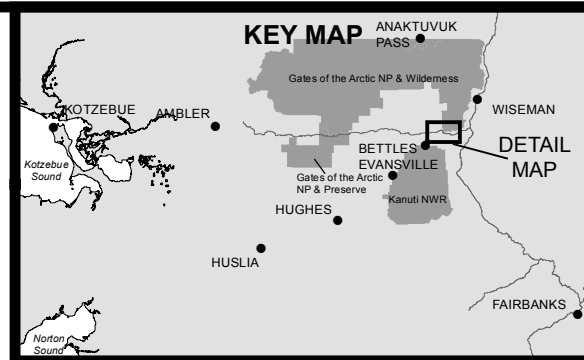
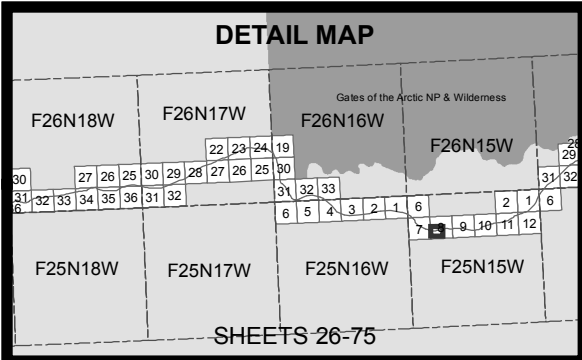
PROJECT: Ambler Mining District  
Industrial Access Project

LOCATION: Ambler Mining District

WATERBODY: Kobuk / Koyukuk / Alatna Rivers

DATE: 6/22/2016

MAP SET 1: 64 of 97



- 10' Contours
- Stream
- Minor Culvert
- Water
- Wetland
- Daylight Limits
- Temporary Impacts

0 200 400  
Feet



ACOE PERMIT: POA-2013-396

PLAN VIEW MAPS

APPLICANT: Alaska Industrial Development and Export Authority (AIDEA)

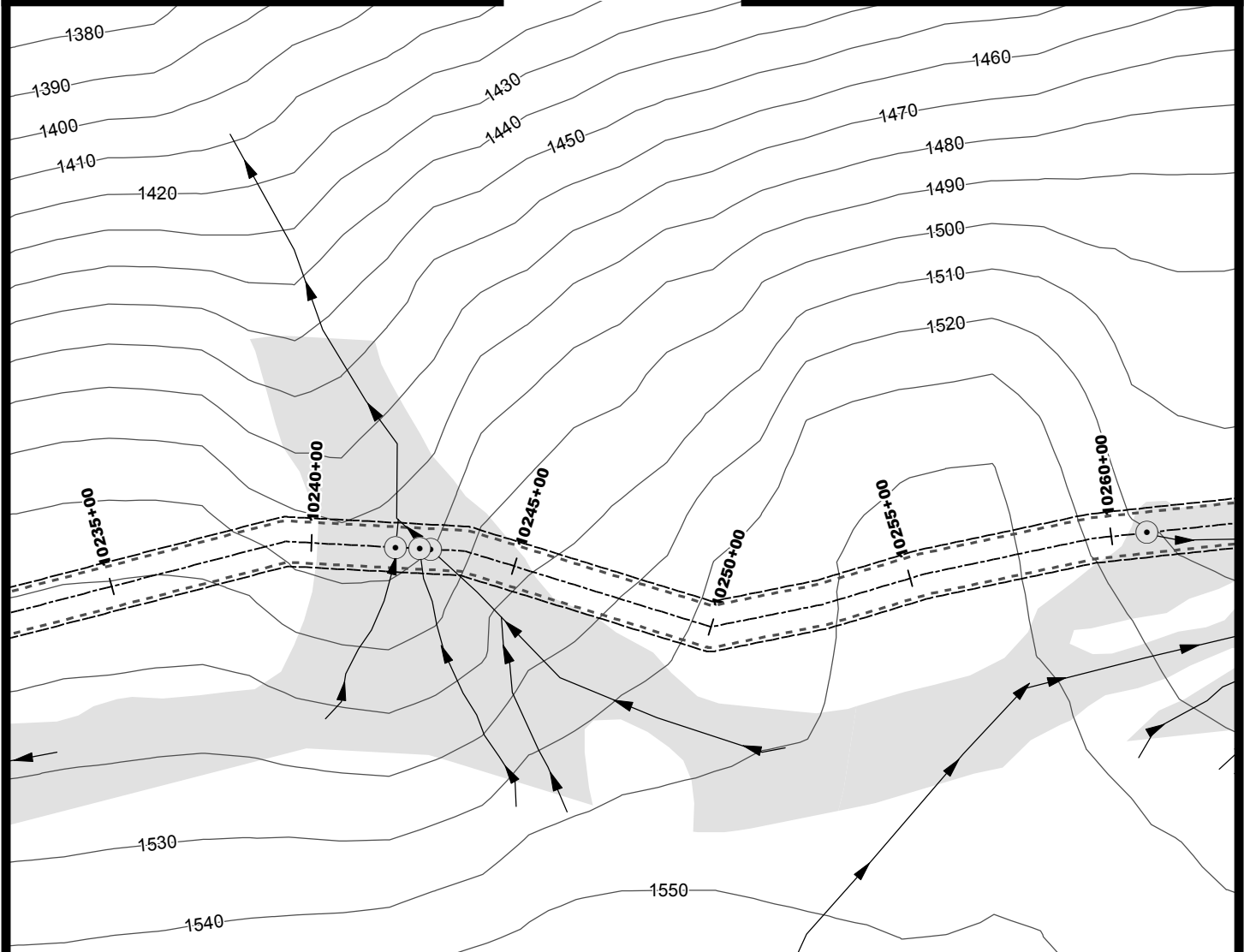
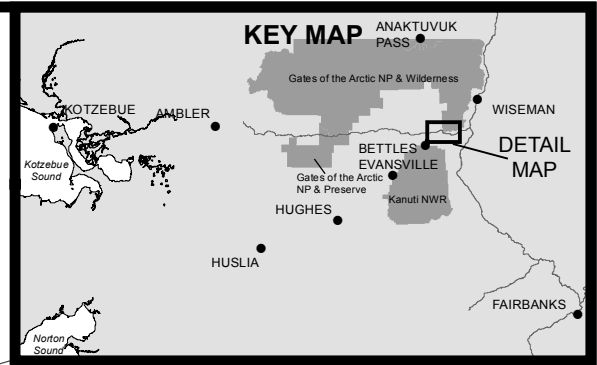
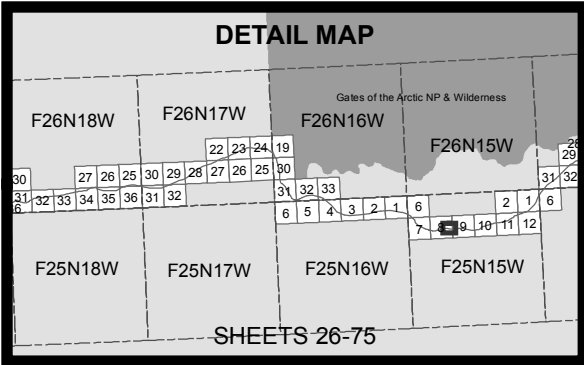
PROJECT: Ambler Mining District Industrial Access Project

LOCATION: Ambler Mining District

WATERBODY: Kobuk / Koyukuk / Alatna Rivers

DATE: 6/22/2016

MAP SET 1: 65 of 97



- 10' Contours
- ▶ Stream
- Minor Culvert
- Water
- Wetland
- - - Daylight Limits
- - - Temporary Impacts

0 200 400  
Feet



ACOE PERMIT: POA-2013-396

PLAN VIEW MAPS

APPLICANT: Alaska Industrial Development and Export Authority (AIDEA)

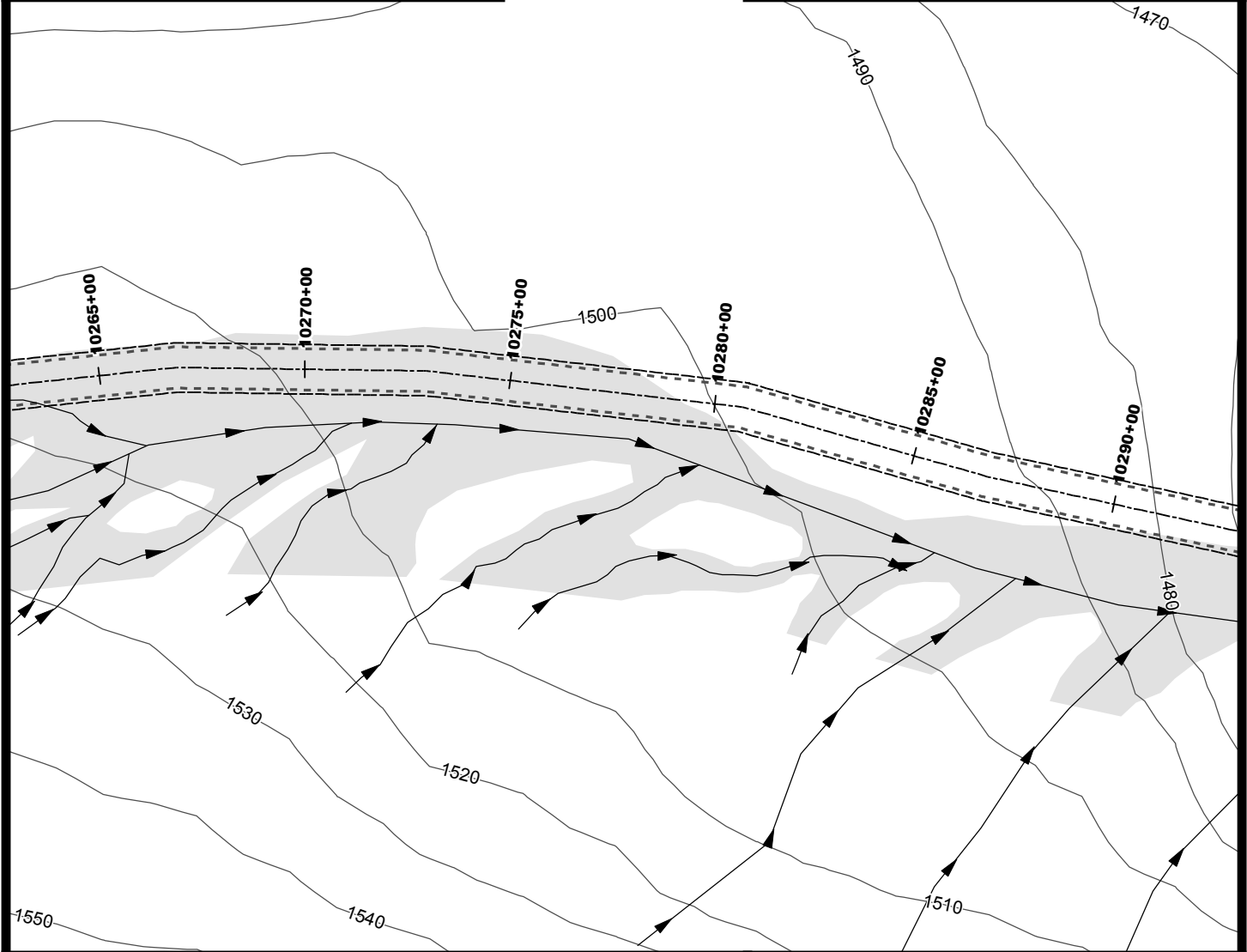
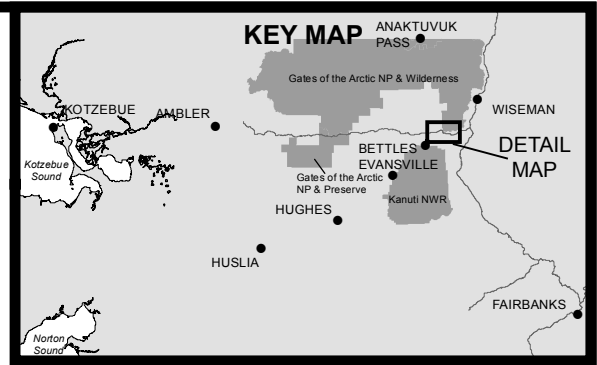
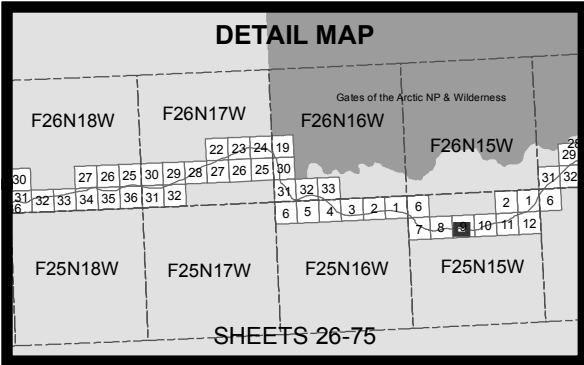
PROJECT: Ambler Mining District Industrial Access Project

LOCATION: Ambler Mining District


WATERBODY: Kobuk / Koyukuk / Alatna Rivers

DATE: 6/22/2016

MAP SET 1: 66 of 97



- 10' Contours
- ➔ Stream
- Water
- Wetland
- - - Daylight Limits
- Temporary Impacts



ACOE PERMIT: POA-2013-396

PLAN VIEW MAPS

APPLICANT: Alaska Industrial Development and Export Authority (AIDEA)

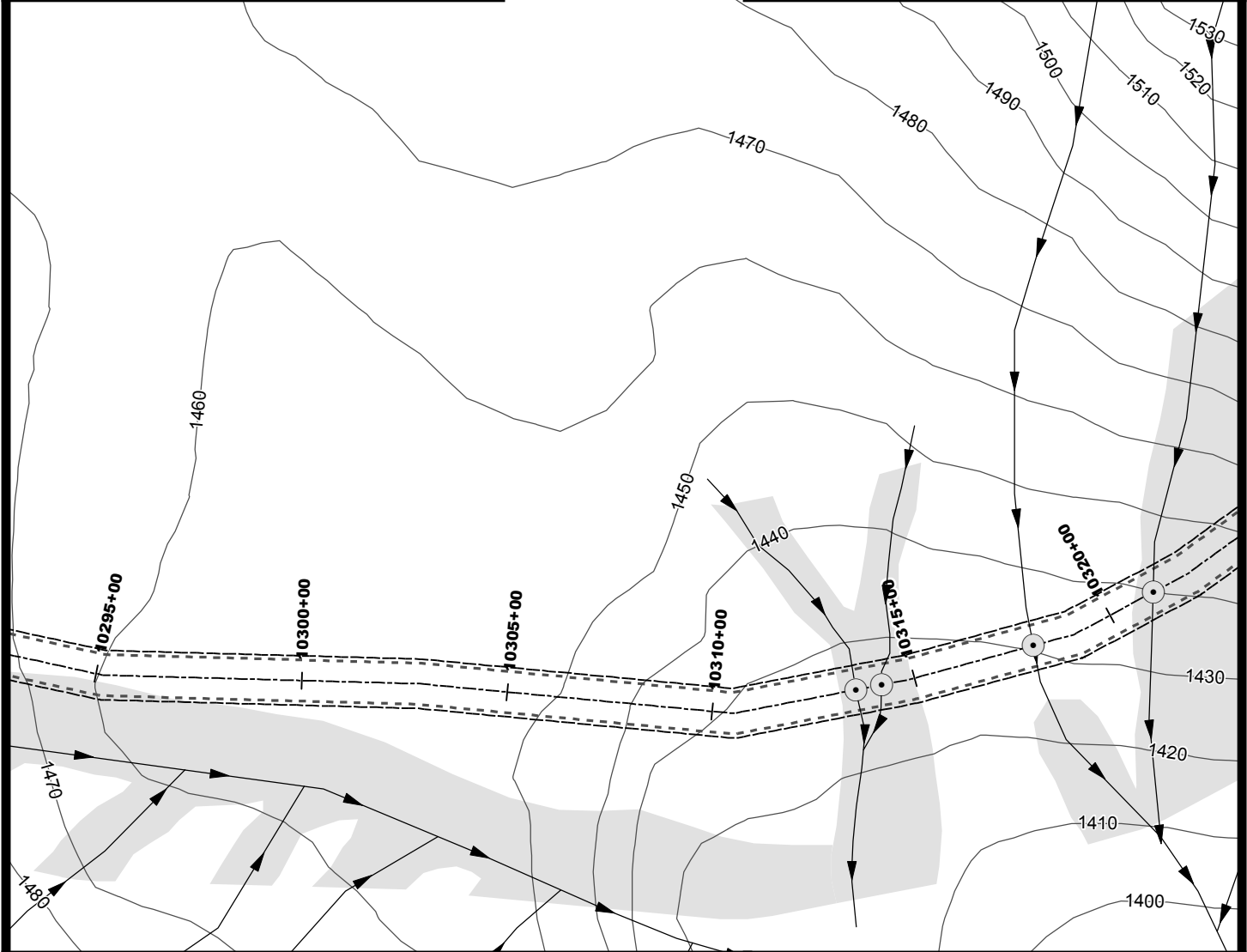
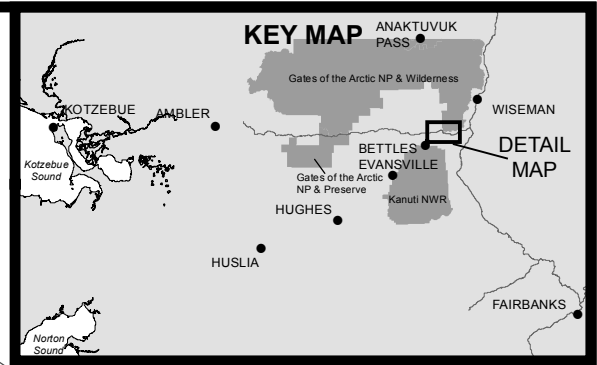
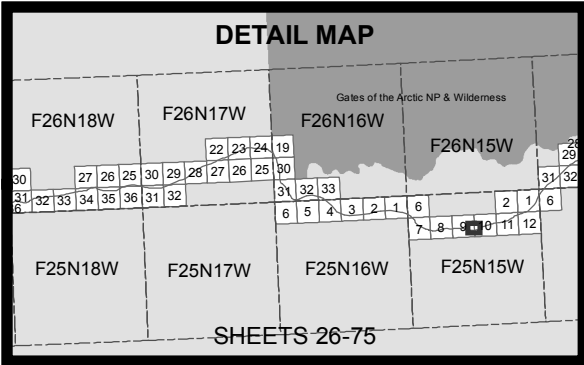
PROJECT: Ambler Mining District Industrial Access Project

LOCATION: Ambler Mining District

WATERBODY: Kobuk / Koyukuk / Alatna Rivers

DATE: 6/22/2016

MAP SET 1: 67 of 97



ACOE PERMIT: POA-2013-396

PLAN VIEW MAPS

APPLICANT: Alaska Industrial Development and Export Authority (AIDEA)

PROJECT: Ambler Mining District Industrial Access Project

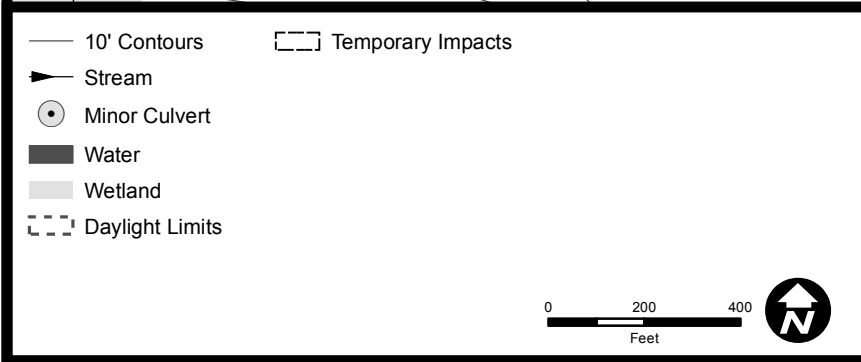
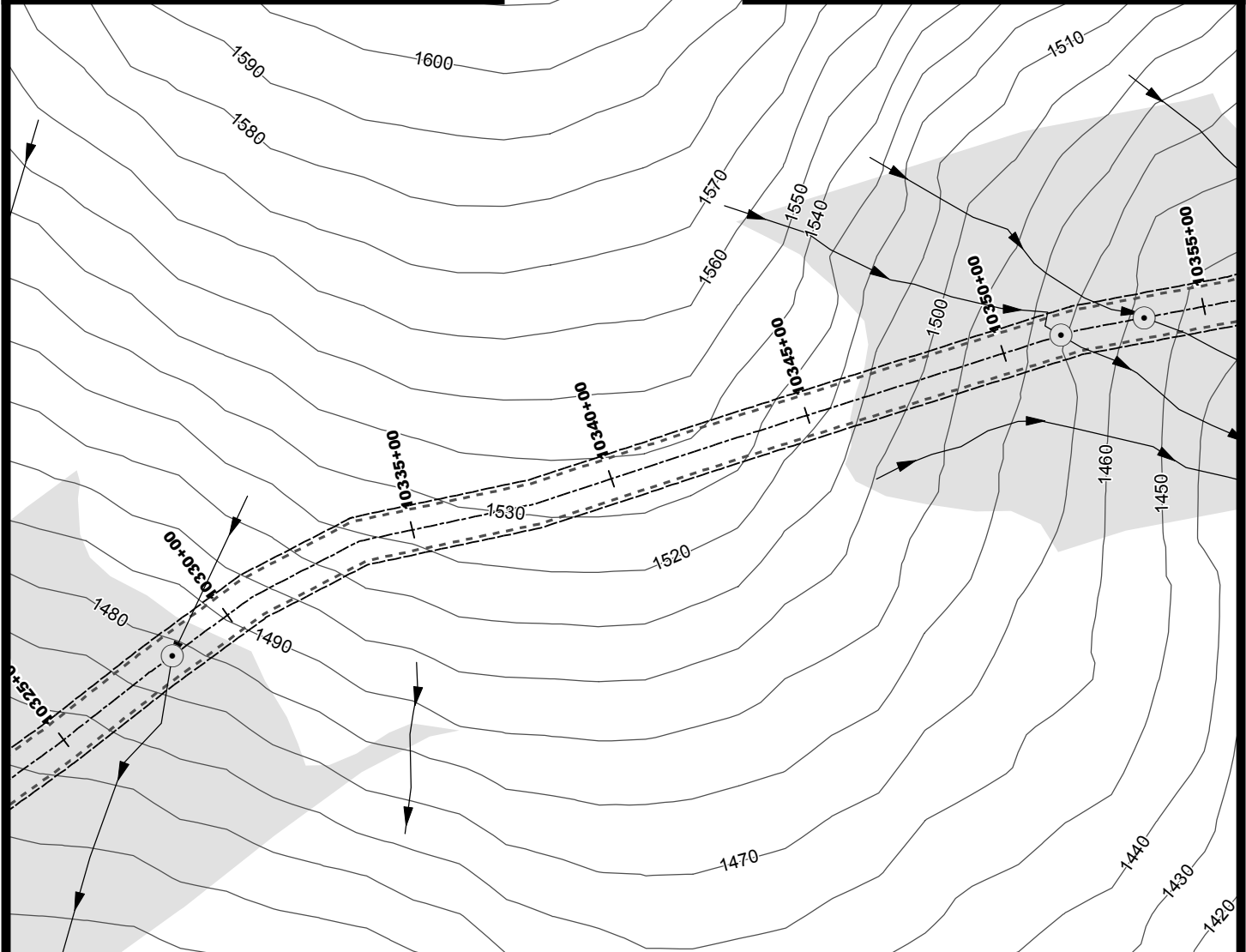
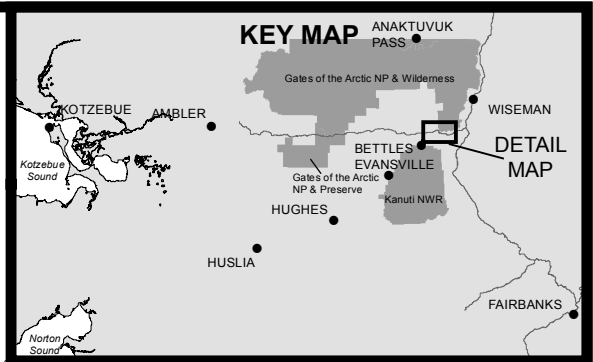
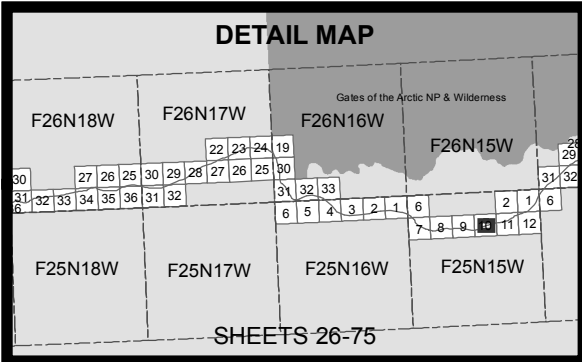
LOCATION: Ambler Mining District

WATERBODY: Kobuk / Koyukuk / Alatna Rivers

DATE: 6/22/2016

MAP SET 1: 68 of 97





ACOE PERMIT: POA-2013-396

PLAN VIEW MAPS

APPLICANT: Alaska Industrial Development and Export Authority (AIDEA)

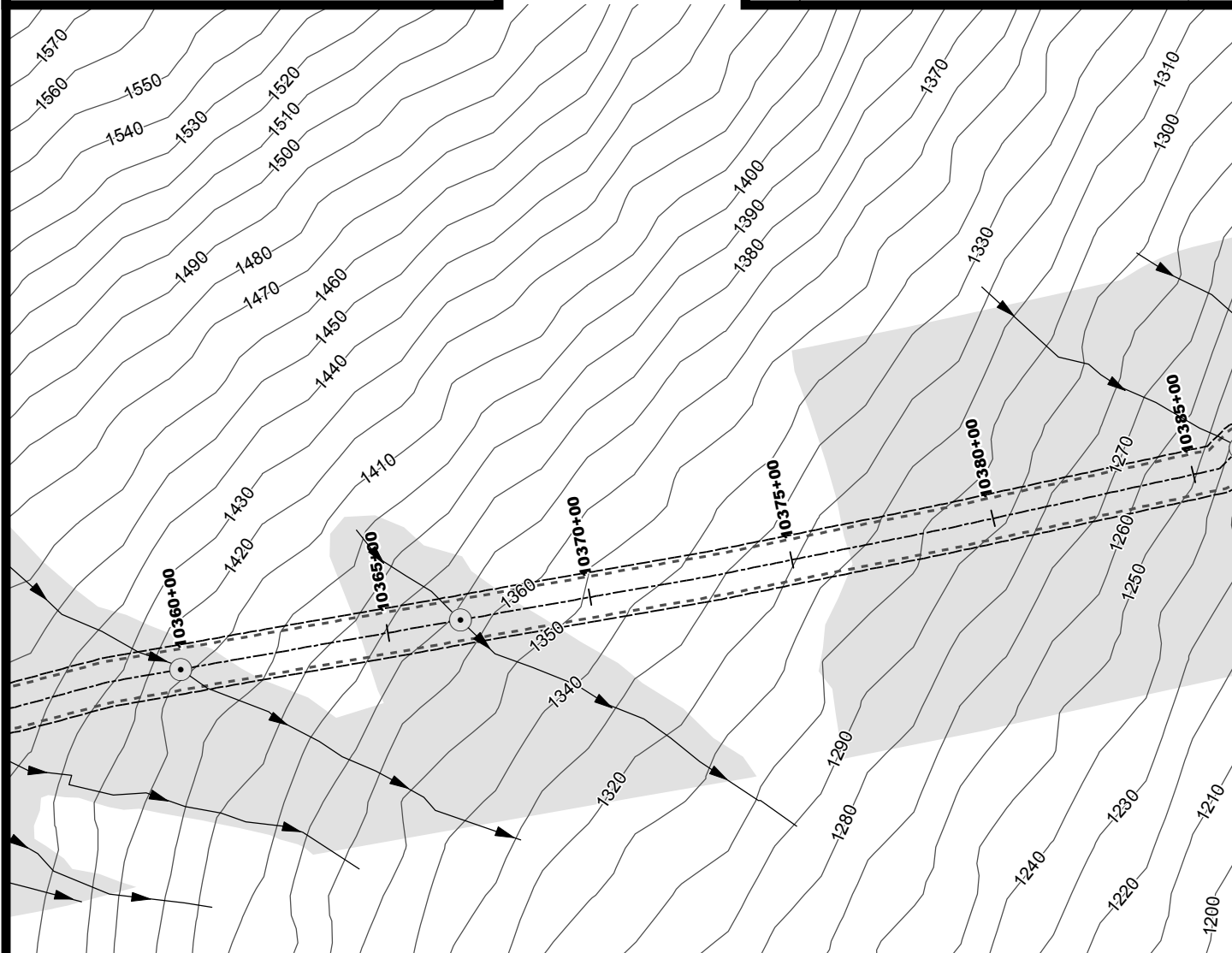
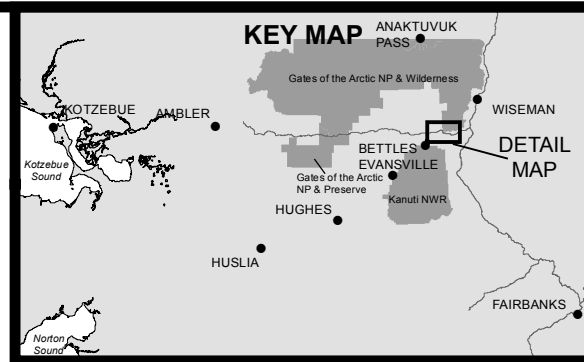
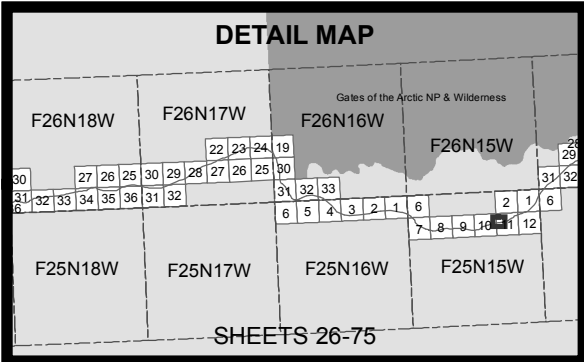
PROJECT: Ambler Mining District Industrial Access Project

LOCATION: Ambler Mining District

WATERBODY: Kobuk / Koyukuk / Alatna Rivers

DATE: 6/22/2016

MAP SET 1: 69 of 97



- 10' Contours
- ▶ Stream
- Minor Culvert
- Water
- Wetland
- Daylight Limits
- Temporary Impacts

0 200 400  
Feet



ACOE PERMIT: POA-2013-396

PLAN VIEW MAPS

APPLICANT: Alaska Industrial Development and Export Authority (AIDEA)

PROJECT: Ambler Mining District Industrial Access Project

LOCATION: Ambler Mining District

WATERBODY: Kobuk / Koyukuk / Alatna Rivers

DATE: 6/22/2016

MAP SET 1: 70 of 97

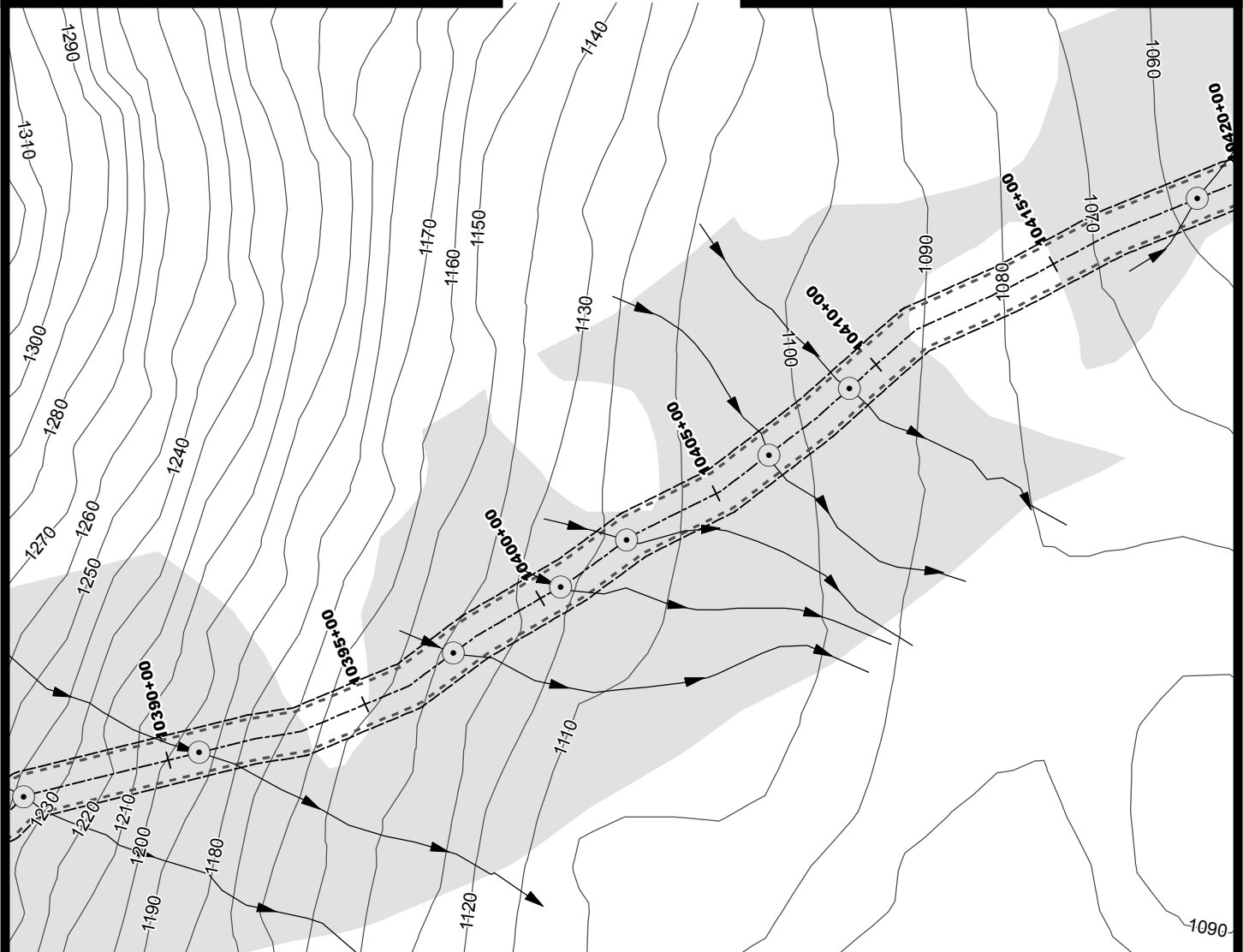
**DETAIL MAP**

Gates of the Arctic NP & Wilderness

F26N18W F26N17W F26N16W F26N15W

F25N18W F25N17W F25N16W F25N15W

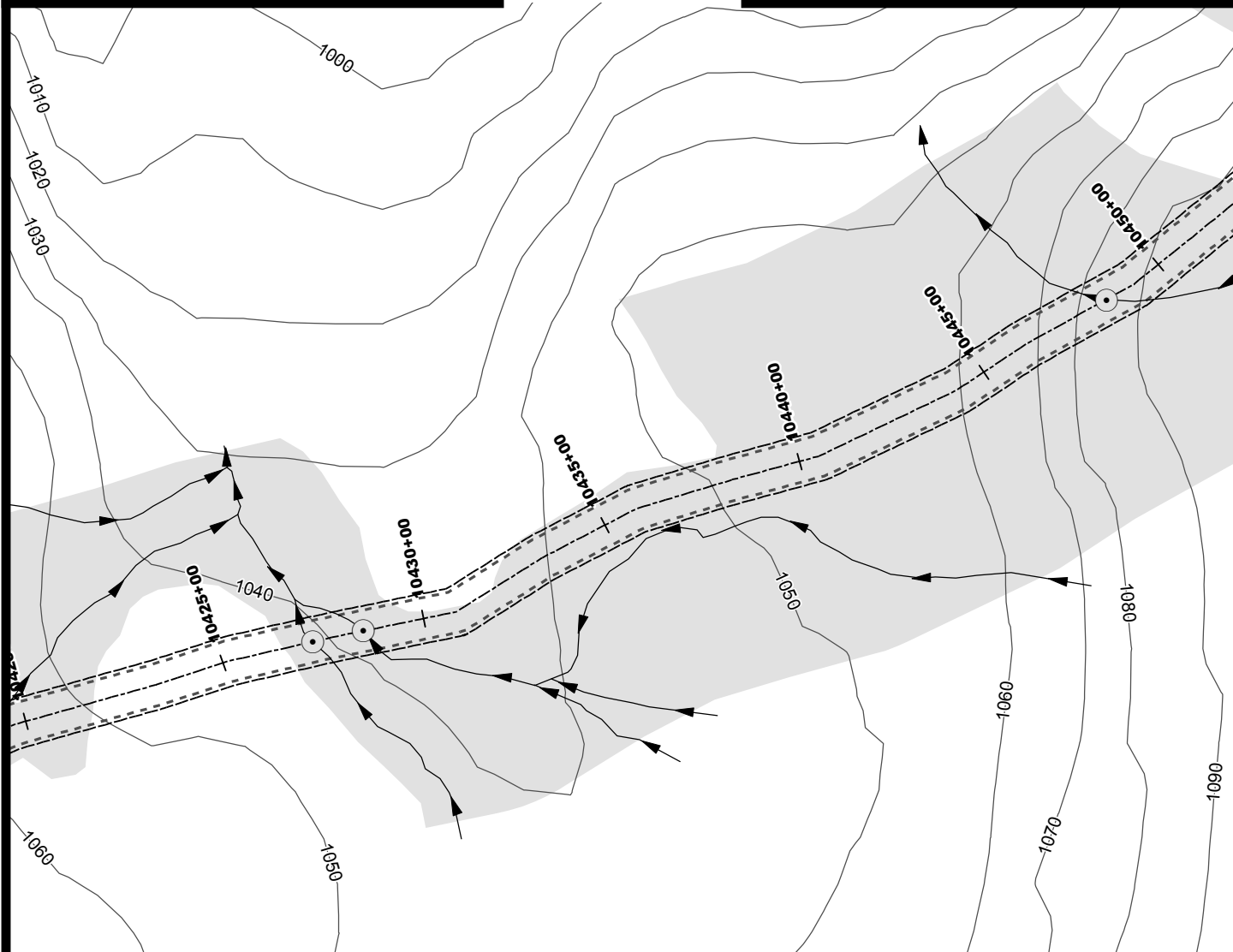
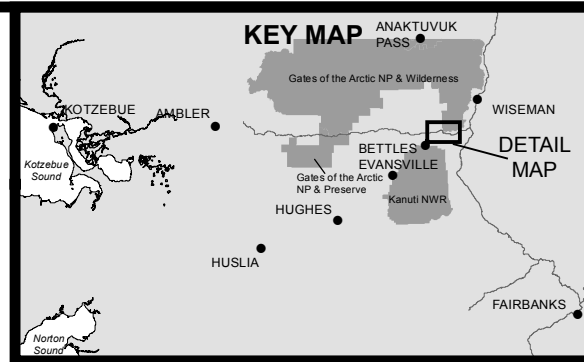
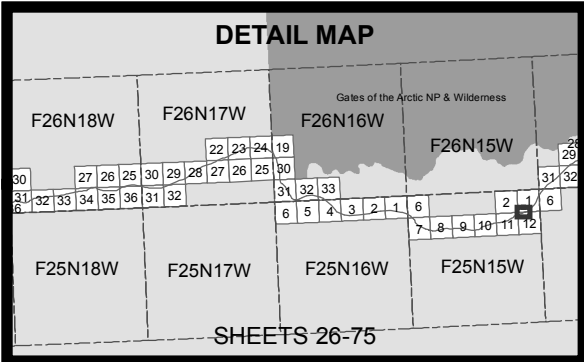
**SHEETS 26-75**



- 



MAP SET 1: 71 of 97



- 10' Contours
- ▶ Stream
- Minor Culvert
- Water
- Wetland
- Daylight Limits
- Temporary Impacts

0 200 400  
Feet



ACOE PERMIT: POA-2013-396

PLAN VIEW MAPS

APPLICANT: Alaska Industrial Development  
and Export Authority (AIDEA)

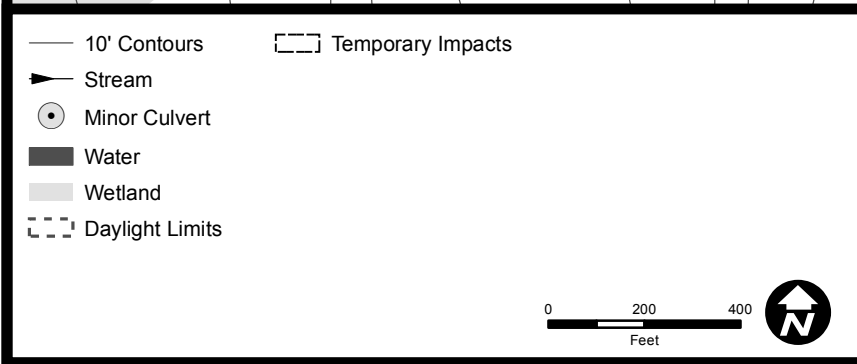
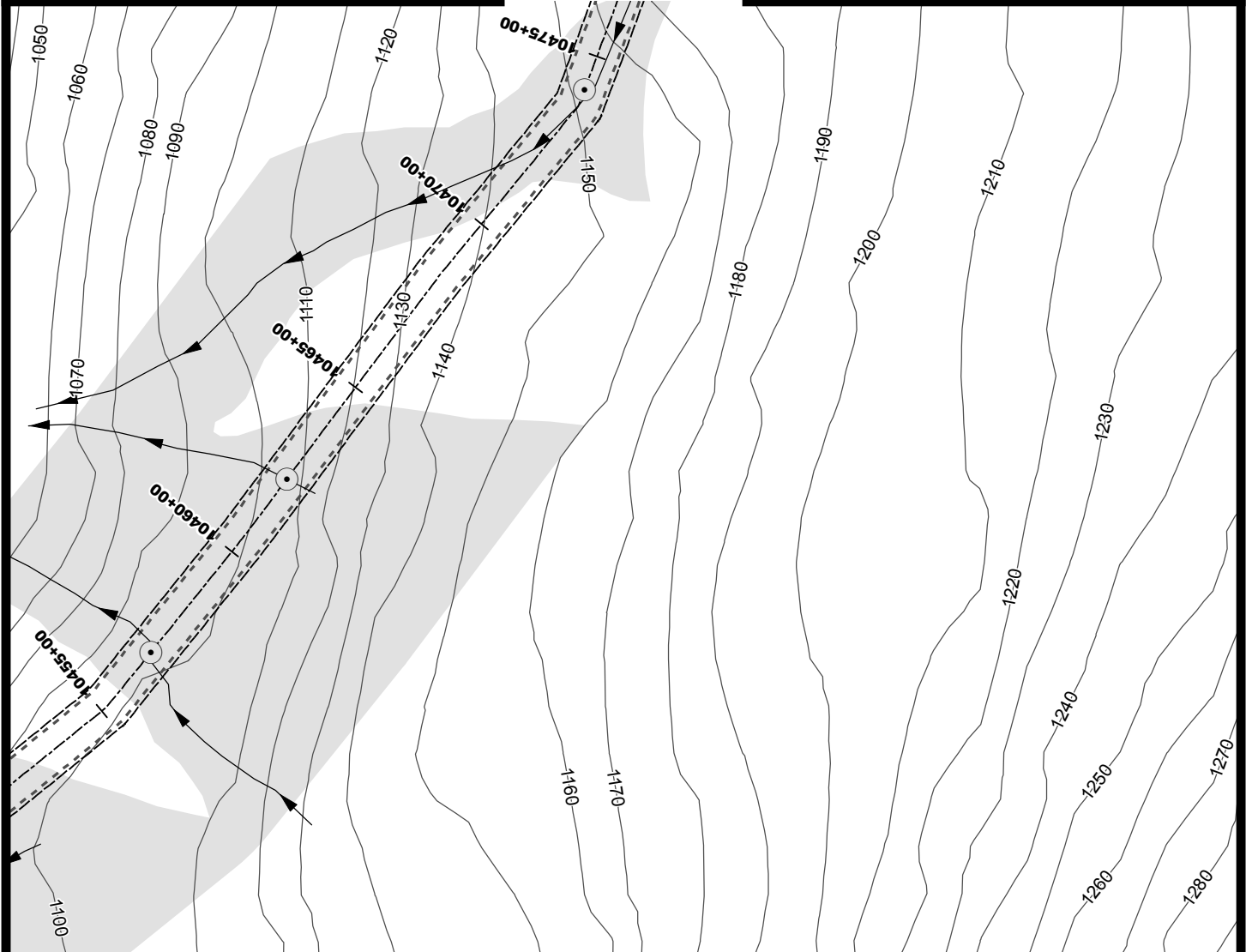
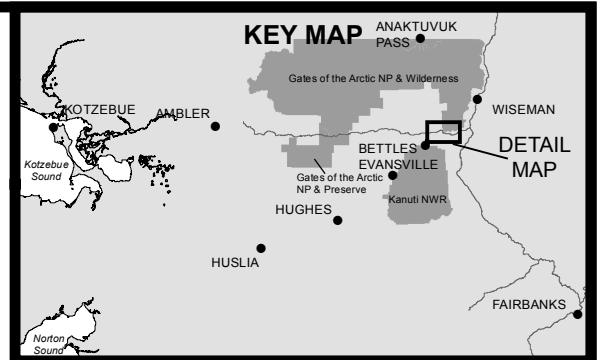
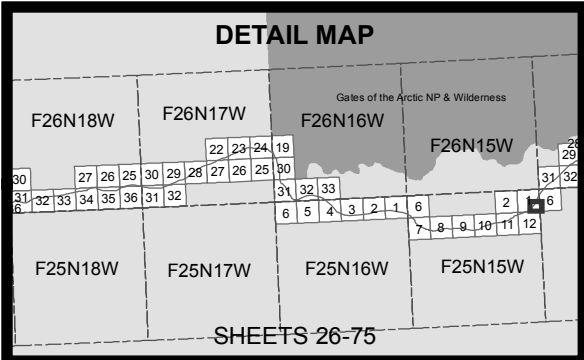
PROJECT: Ambler Mining District  
Industrial Access Project

LOCATION: Ambler Mining District

WATERBODY: Kobuk / Koyukuk / Alatna Rivers

DATE: 6/22/2016

MAP SET 1: 72 of 97



ACOE PERMIT: POA-2013-396

PLAN VIEW MAPS

APPLICANT: Alaska Industrial Development and Export Authority (AIDEA)

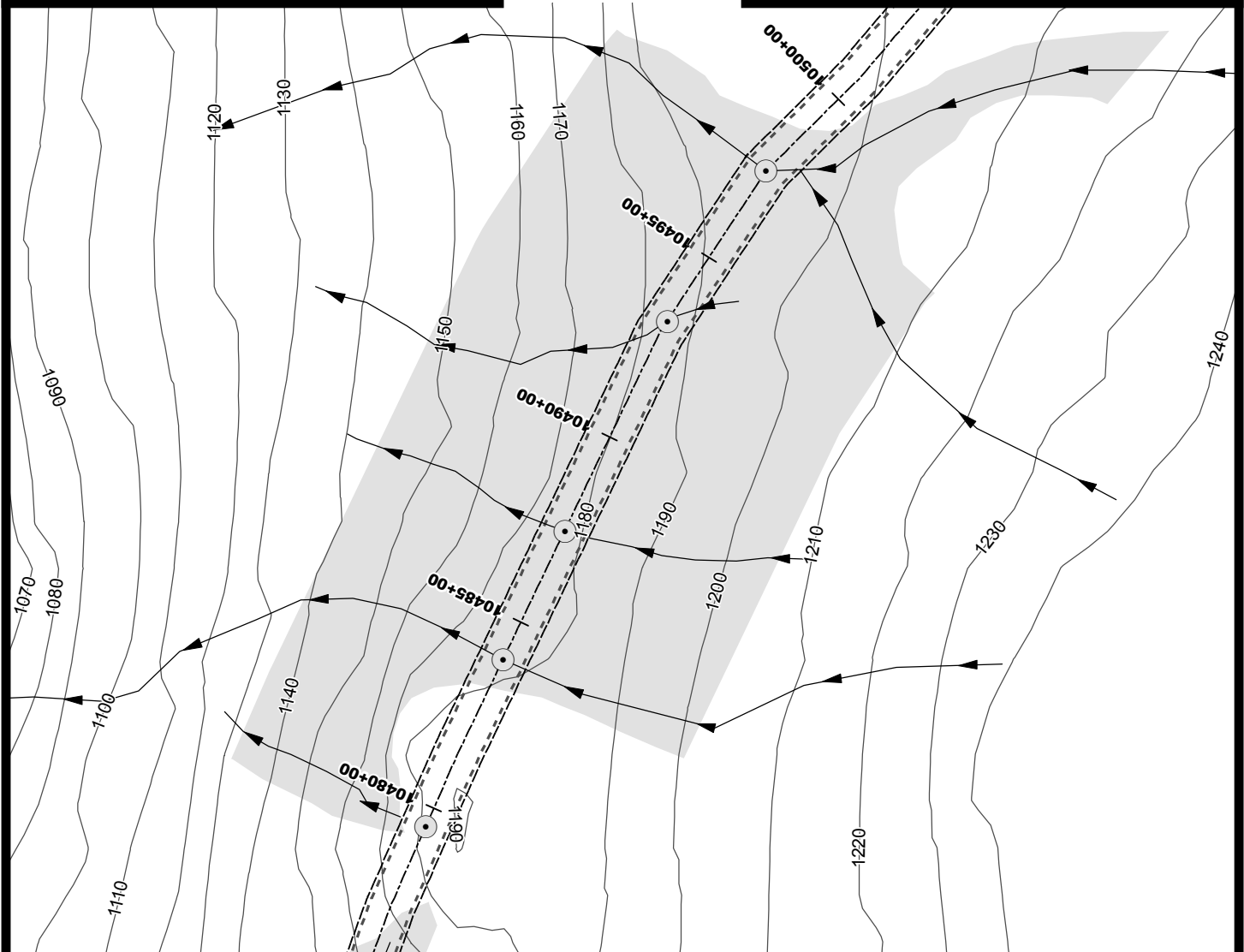
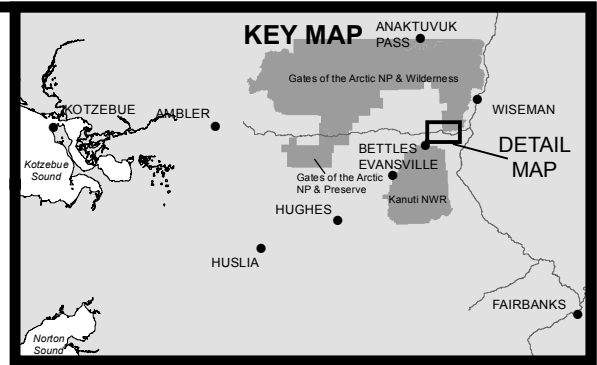
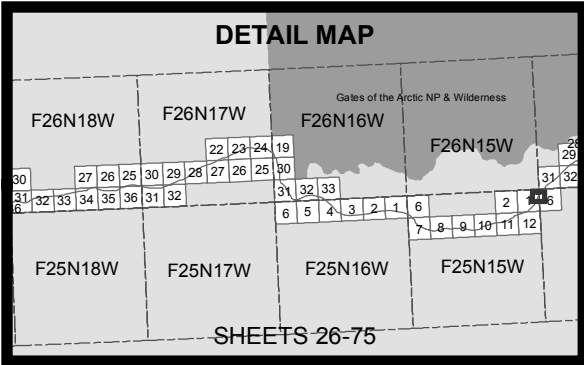
PROJECT: Ambler Mining District Industrial Access Project

LOCATION: Ambler Mining District

WATERBODY: Kobuk / Koyukuk / Alatna Rivers

DATE: 6/22/2016

MAP SET 1: 73 of 97



— 10' Contours

▶ Stream

○ Minor Culvert

■ Water

■ Wetland

--- Daylight Limits

□ Temporary Impacts

0 200 400

Feet

ACOE PERMIT: POA-2013-396

PLAN VIEW MAPS

APPLICANT: Alaska Industrial Development and Export Authority (AIDEA)

PROJECT: Ambler Mining District Industrial Access Project

LOCATION: Ambler Mining District

WATERBODY: Kobuk / Koyukuk / Alatna Rivers

DATE: 6/22/2016

MAP SET 1: 74 of 97