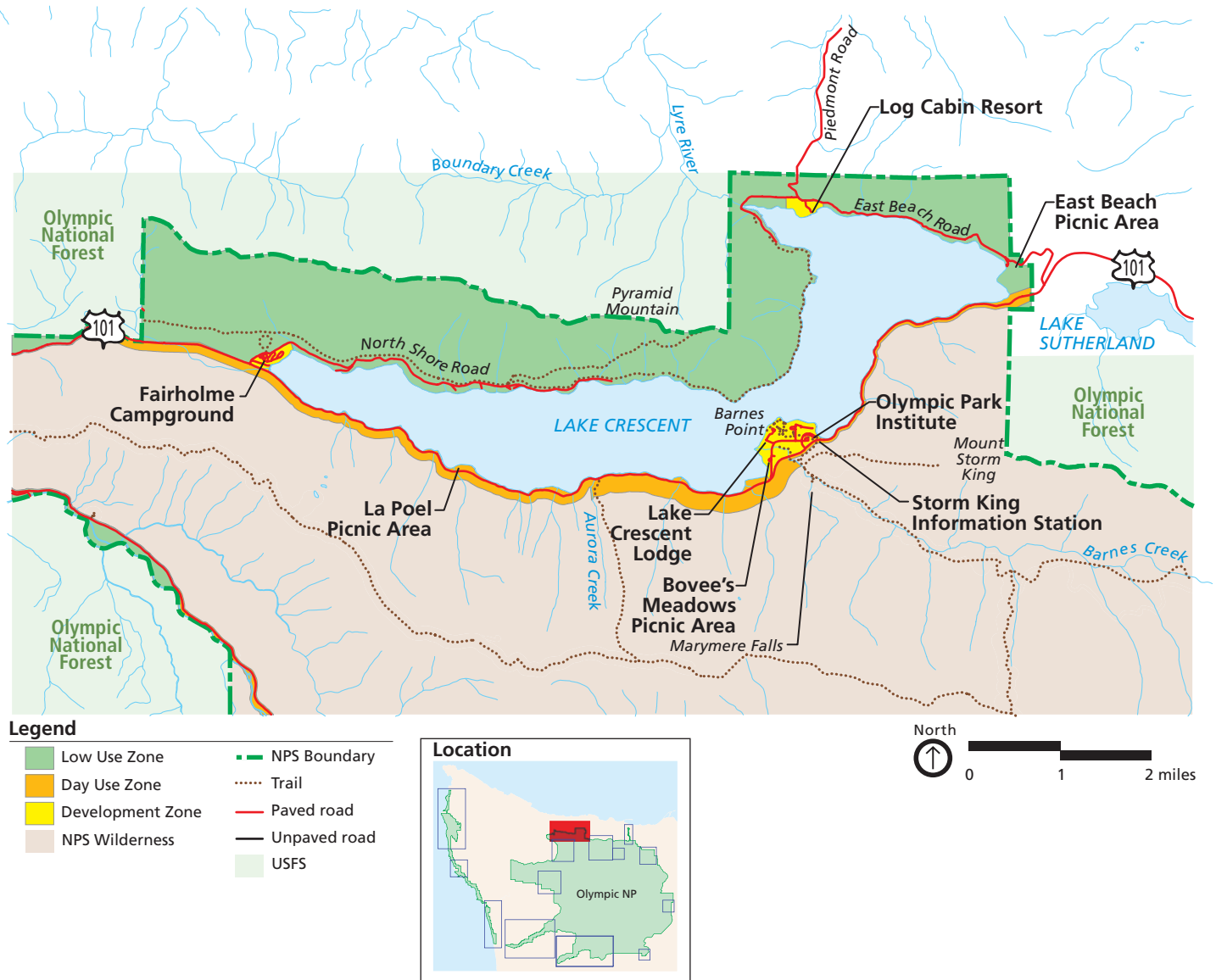


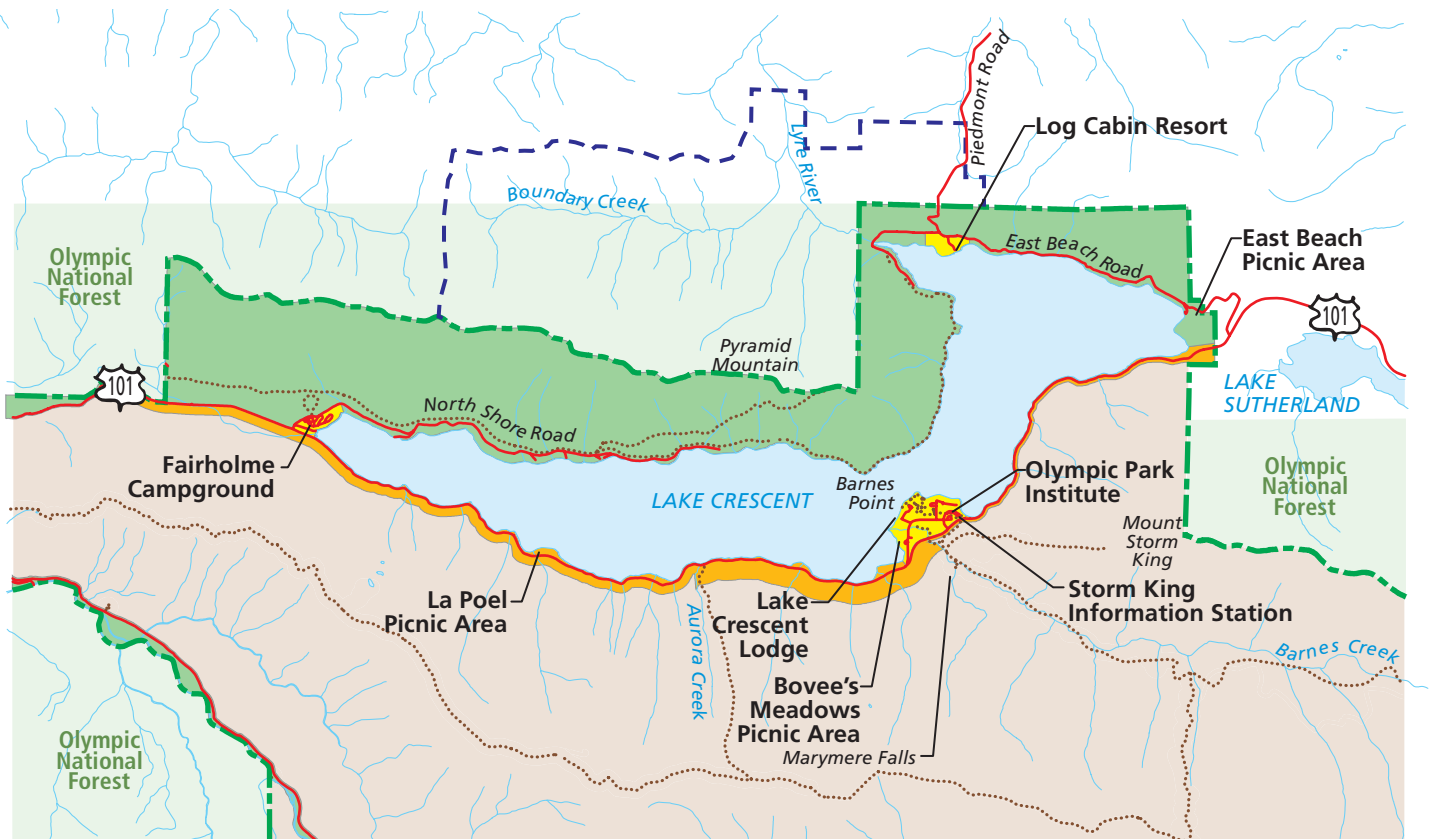
Lake Crescent Alternative A - Current Management



1. Seasonal lodging would be provided.
2. Facilities would be retained at Barnes Point, Log Cabin, and Fairholme.
3. No additional wilderness study would be conducted.
4. Private property would remain except for opportunity purchases in accordance with NPS policy, under an updated and

- approved Olympic National Park land protection plan. This plan would address resource protection, shoreline use, visitor use, and operational needs within a priority context.
5. No boundary adjustments would be made under this alternative.
 6. The existing frontcountry trail system would be retained and improved.

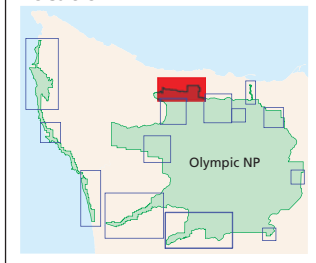
Lake Crescent Alternative B - Resource Protection Emphasis



Legend

Low Use Zone	NPS Boundary
Day Use Zone	Trail
Development Zone	Paved road
NPS Wilderness	Unpaved road
Proposed NPS Boundary Adjustment	USFS

Location



0 1 2 miles

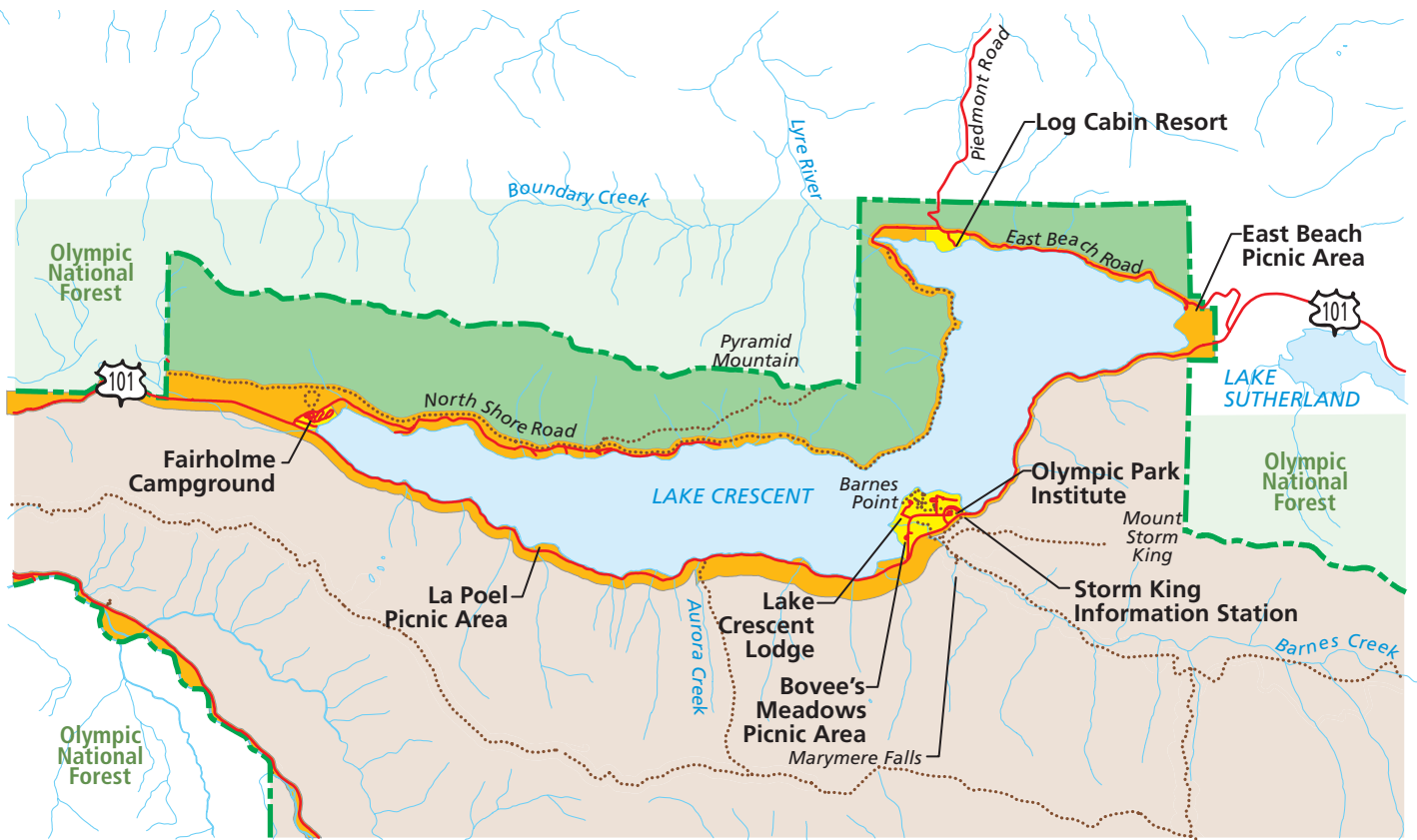
1. Seasonal lodging would be provided.
2. Facilities at Barnes Point and Log Cabin would be retained. Commercial facilities would be eliminated at Fairholme.
3. A wilderness suitability assessment followed by a wilderness study, as appropriate would be conducted for the area north of the Spruce Railroad trail.

4. Private property would remain except for opportunity purchases in accordance with NPS policy, under an updated and approved Olympic National Park land protection plan. This plan would address resource protection, shoreline use, visitor use, and operational needs within a priority context.
5. The park boundary would be adjusted to include a larger portion of the watershed of the Lyre River,

including Boundary Creek, to protect the Beardslee trout and Crescenti trout spawning area and watershed.

6. The existing frontcountry trail system would be retained and could be improved.

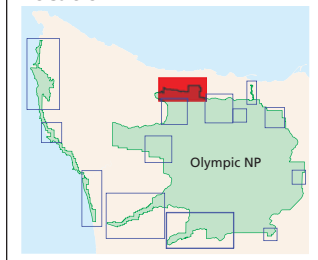
Lake Crescent Alternative C - Visitor Opportunities Emphasis



Legend

- | | |
|----------------------------------|--------------|
| Low Use Zone | NPS Boundary |
| Day Use Zone | Trail |
| Development Zone | Paved road |
| NPS Wilderness | Unpaved road |
| Proposed NPS Boundary Adjustment | USFS |

Location



1. A longer lodging season would be encouraged.

2. Facilities at Barnes Point might be expanded; facilities at Log Cabin and Fairholme would be retained.

3. No wilderness study would be conducted.

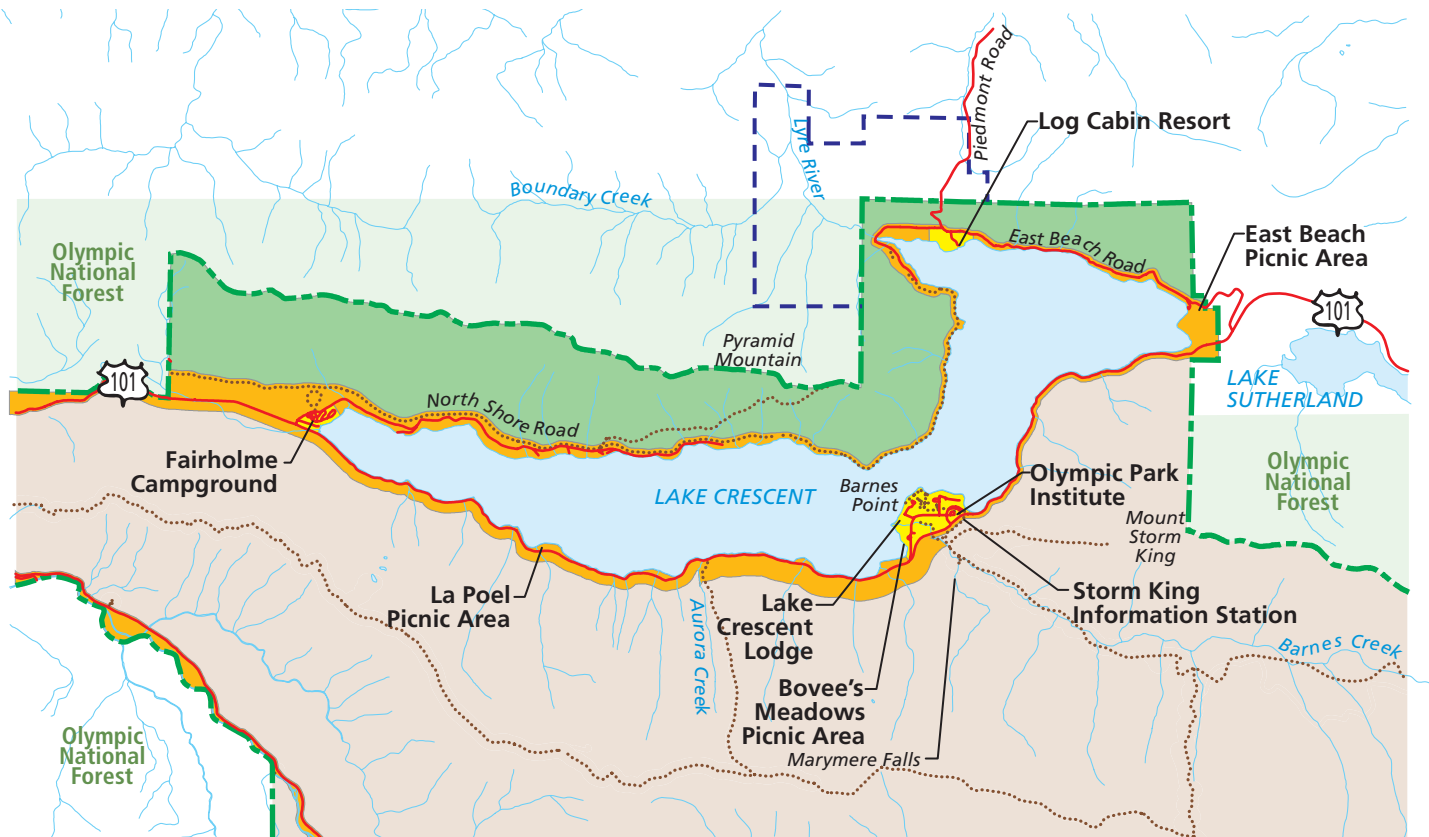
4. Private property would remain except for opportunity purchases in accordance with NPS policy, under an updated and

approved Olympic National Park land protection plan. This plan would address resource protection, shoreline use, visitor use, and operational needs within a priority context.

5. No boundary adjustments would be made under this alternative.

6. The existing frontcountry trail system would be retained and could be improved.

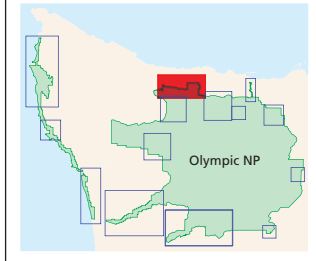
Lake Crescent Alternative D - Preferred Alternative



Legend

Low Use Zone	NPS Boundary
Day Use Zone	Trail
Development Zone	Paved road
NPS Wilderness	Unpaved road
Proposed NPS Boundary Adjustment	USFS

Location



North



0

1

2 miles

1. A longer lodging season would be encouraged.

2. Facilities would be retained at Barnes Point, Log Cabin, and Fairholme. Some improvements or modifications may be undertaken to enhance shoreline protection.

3. A wilderness suitability assessment followed by a wilderness study, as appropriate, would be conducted for the area north of the Spruce Railroad trail.

4. Private property would remain except for opportunity purchases in accordance with NPS policy, under an updated and

approved Olympic National Park land protection plan. This plan would address resource protection, shoreline use, visitor use, and operational needs within a priority context.

5. The park boundary would be adjusted to incorporate areas near the lake outlet at the head of the Lyre River to protect the Beardslee and Crescenti trout spawning areas.

6. The existing frontcountry trail system would be retained and could be improved. A universally accessible frontcountry trail would be developed and maintained.