




BANNEKER PARK - 10TH ST CONNECTION

Concept Plan- Layout

February 2016




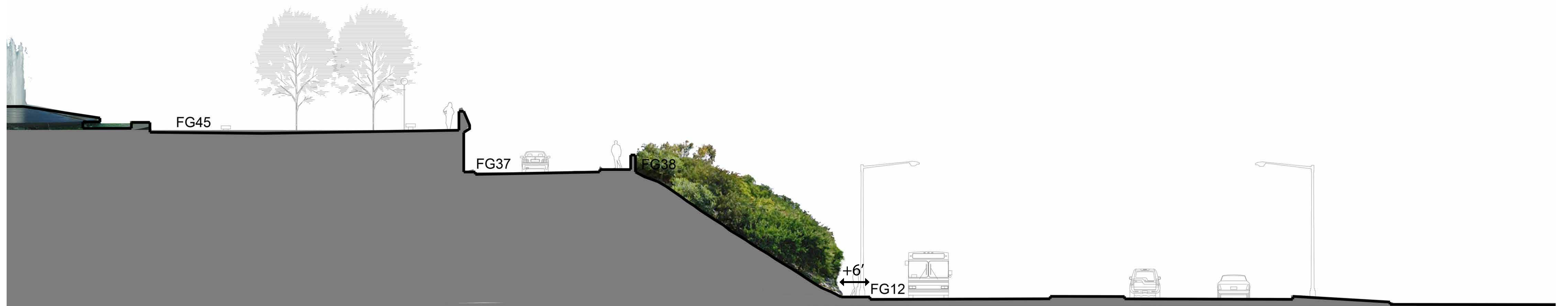


BANNER PARK - 10TH ST CONNECTION

Concept Plan - Stormwater and Landscape

February 2016





Existing (FG = Finish Grade)




Proposed (FG = Finish Grade)

BANNEKER PARK -10TH ST CONNECTION

Concept Plan - Site Section

February 2016





Existing




Proposed

BANNEKER PARK -10TH ST CONNECTION

Concept Plan Perspective - View from Maine Ave SW and Market Pier Intersection

February 2016



Existing




Proposed - Evening View

BANNEKER PARK -10TH ST CONNECTION

Concept Plan Perspective - View from Maine Ave SW and Market Pier Intersection

February 2016





Existing



Proposed

BANNEKER PARK -10TH ST CONNECTION

Concept Plan Perspective - View from 9th Street SW and Maine Ave SW Intersection

February 2016

