

A. PROJECT INFORMATION

Title: 2006-026 Yosemite Valley Camp 4 Restroom Tile Installation

PEPC Number: 14445

Project Type: Facility Rehabilitation (FR)

Location: County, State: Mariposa, California

District, Area: Yosemite Valley, Camp Four

Project Manager: Steve Shewchuck, Facilities Management

B. COMPLIANCE DETERMINATION

This project is an action that has been determined to result in no measurable environmental effects. It is therefore categorically excluded from further National Environmental Policy Act analysis under Categorical Exclusion: DO12 3.4 C (3) - *Routine maintenance and repairs to non-historic structures, facilities, utilities, grounds, and trails.*

Necessary compliance coordination has been completed regarding the National Historic Preservation Act, the Wilderness Act, the Wild and Scenic Rivers Act, and the Endangered Species Act, as applicable. Environmental impacts will be minor or less when the project is implemented with the conditions stipulated under **Project Mitigations and Conditions** in **Section I** at the end of the attached *Environmental Screening Form*.

Additional supporting information for this determination and the stipulated conditions can be found in the following attachments (when checked):

- ☒ *Cultural Resource Effects Assessment Form (XXX)*
- ☐ *Wilderness Minimum Requirement Analysis*
- ☐ *Wild and Scenic River Section 7 Determination*
- ☐ *Park Management Terms and Conditions*
- ☐ Other:

C. DECISION

On the basis of the environmental impact information in the statutory compliance file, with which I am familiar, I am categorically excluding the described project from further NEPA analysis. No exceptional circumstances or conditions in DO12 3.5 or 3.6 apply and the action is fully described in DO12, Section 3.4.

Michael J. Tollefson //Signed Copy on File//
Michael J. Tollefson

2/17/06
Date

Original: Statutory Compliance File
cc: Project Proponent

Attachments (2)

The signed original of this document is on file at the Environmental Planning and Compliance Office in Yosemite National Park.



United States Department of the Interior

NATIONAL PARK SERVICE

Yosemite National Park
P.O. Box 577
Yosemite, California 95389

IN REPLY REFER TO:
L7617 (YOSE)

Memorandum

To: Steve Shewchuck

From: Superintendent, Yosemite National Park

Subject: Notice to Proceed, 2006-026 Yosemite Valley Camp 4 Restroom Tile Installation

Your proposed project is an action that has been determined to result in no measurable environmental effects. It is therefore categorically excluded from further National Environmental Policy Act analysis under Categorical Exclusion: DO12 3.4 C (3) - *Routine maintenance and repairs to non-historic structures, facilities, utilities, grounds, and trails.*

Necessary compliance coordination has been completed regarding the National Historic Preservation Act, the Wilderness Act, the Wild and Scenic Rivers Act, and the Endangered Species Act, as applicable. This project clearance is valid providing that you adhere to the conditions stipulated in the enclosed *Categorical Exclusion Form* and associated documents when implementing this project.

Michael J. Tollefson //Signed Copy on File//

Michael J. Tollefson

2/17/06

Date

Enclosure (with attachments)

cc: Statutory Compliance File

*The signed original of this document is on file at the
Environmental Planning and Compliance Office in
Yosemite National Park.*

A. PROJECT INFORMATION

Title: 2006-026 Yosemite Valley Camp Four Restroom Tile Installation

PEPC Number: 14445

Type: Facility Rehabilitation (FR)

Location: County, State: Mariposa, California

District, Area: Yosemite Valley, Camp Four

Project Manager: Steve Shewchuck, Facilities Management

B. PROJECT DESCRIPTION AND BACKGROUND

The park service responsibilities are to remove all partitions and affected sink and urinal fixtures; repair water damaged 3/4" press board and 2"x6" bottom plate; and cut back existing FRP Board (Fiberglass Reinforced Plastic) siding to allow for the Wainscote and Cove Base tile application of the contractor. Contractor's proposal is for labor, mortars, adhesives, Hardibacker, grouts, Bituthene liner, and ceramic/porcelain tile for the installation of tile as described below. Tile floor area: 2"x2" porcelain mosaic Daltile D035 Almond, wall area: 6"x6" White Gloss Daltile 100. This project includes 2 bathrooms with wall areas that include Wainscote behind the sinks in both baths and behind the urinals in the men's bath. The parameters of both bathrooms are to have sanitary cove base installed as described below and both floors are to have commercial tile installed as described below. The wall areas, including the base, are to have a sheet of Bituthene water proofing materials applied. 1/2" Hardibacker will be mechanically fastened to the building frame over the layer of Bituthene in preparation for the installation of the wall and base tile. Upon completion of the installation of the tile, white grout is to be applied. The existing floor area is to have a coating of bonding agent applied and the 2"x2" porcelain mosaic installed with a bonding mortar with an acrylic admix. The floor tile is to be installed pitched to the existing drains. The covers of the floor drains will be elevated for a flush installation with the floor tile. Colored grout, which matches the color of the floor tile, will be applied.

Table B1 – Background Information

	Yes	No	N/A	Explanation/Notes
1. Did NPS staff conduct a site visit? If yes, list attendees. If no, explain.	<input type="checkbox"/>	<input checked="" type="checkbox"/>	<input type="checkbox"/>	Staff are familiar with the site.
2a. Is the project providing compliance for an action associated with but not covered by an approved plan? (Identify the plan and provide a section or page citation.); OR	<input type="checkbox"/>	<input checked="" type="checkbox"/>	<input type="checkbox"/>	
2b. Is the project in an approved plan? (Identify the plan and provide a section or page citation.	<input type="checkbox"/>	<input type="checkbox"/>	<input checked="" type="checkbox"/>	
2c. Is the project consistent with that plan?	<input type="checkbox"/>	<input type="checkbox"/>	<input checked="" type="checkbox"/>	
2d. Is the Plan's CE, FONSI, or ROD current?	<input type="checkbox"/>	<input type="checkbox"/>	<input checked="" type="checkbox"/>	
3a. Are there any interested or affected parties?	<input type="checkbox"/>	<input checked="" type="checkbox"/>	<input type="checkbox"/>	
3b. Has a diligent effort been made to communicate with them?	<input type="checkbox"/>			
4a. Are there any affected agencies or tribes?	<input type="checkbox"/>	<input checked="" type="checkbox"/>	<input type="checkbox"/>	
4b. Has consultation been completed?	<input type="checkbox"/>			

Table B2 – Environmental Screening Form Attachments (provide Attachment letter—A, B, etc.)

	Yes	No	N/A	Explanation/Notes
1. Maps: 2 required (vicinity map & site map)	<input checked="" type="checkbox"/>			Camp 4 Campground Map, see Attachment A.
2. Drawings (e.g., design, construction)	<input checked="" type="checkbox"/>	<input type="checkbox"/>		Design drawings, see Attachment B.
3. Site Plans	<input type="checkbox"/>	<input checked="" type="checkbox"/>	<input type="checkbox"/>	
4. Photographs	<input checked="" type="checkbox"/>	<input type="checkbox"/>	<input type="checkbox"/>	Facility photos, see Attachment C.
5. Non-NEPA/NHPA Approvals (Explain)	<input type="checkbox"/>	<input type="checkbox"/>	<input checked="" type="checkbox"/>	
6. Other (Explain)	<input type="checkbox"/>	<input type="checkbox"/>	<input checked="" type="checkbox"/>	

C. ASSESSMENT OF POTENTIAL RESOURCE EFFECTS

Are any impacts possible on the following resources?	Yes	No	N/A	Data Needed to Determine/Notes
1. Geologic resources: soils, bedrock, streambeds, etc		X		
2. From geohazards		X		
3. Air quality		X		
4. Soundscapes		X		
5. Water quality or quantity		X		
6. Stream flow characteristics		X		
7. Marine or estuarine resources			X	
8. Floodplains or wetlands		X		
9. Land use, including occupancy, income, values, ownership, type of use		X		
10. Rare or unusual vegetation – old growth timber, riparian, alpine		X		
11. Species of special concern (plant or animal; state or federal listed or proposed for listing) or their habitat		X		
12. Unique ecosystems, biosphere reserves, World Heritage Sites	X			Yosemite is a World Heritage Site; the assessment of effect is "No Adverse Effect;" see attached XXX.
13. Unique or important wildlife or wildlife habitat		X		
14. Unique or important fish or fish habitat		X		
15. Introduce or promote non-native species (plant or animal)		X		
16. Recreation resources, including supply, demand, visitation, activities, etc.		X		
17. Visitor experience, aesthetic resources		X		
18. Cultural resources including cultural landscapes, ethnographic resources		X		
19. Socioeconomics, including employment, occupation, income changes, tax base, infrastructure		X		
20. Minority and low income populations, ethnography, size, migration patterns, etc.		X		
21. Energy resources		X		
22. Other agency or tribal land use plans or policies		X		
23. Resource, including energy, conservation potential		X		
24. Urban quality, gateway communities, etc.		X		
25. Long-term management of resources or land/resource productivity		X		
26. Other important environment resources (e.g. geothermal, paleontological resources)?		X		
Comments, Mitigations and Conditions:				
1. None				

D. MANDATORY CRITERIA

If implemented, would the proposed action:	Yes	No	N/A	Data Needed to Determine/Notes
1. Have material adverse effects on public health or safety?		X		
2. Have adverse effects on such unique characteristics as historic or cultural resources; park, recreation, or refuge lands; wilderness areas; wild or scenic rivers; national natural landmarks; sole or principal drinking water aquifers; prime farmlands; wetlands; floodplains; or ecologically significant or critical areas, including those listed on the National Register of Natural Landmarks?		X		Camp 4 is a historic site; the assessment of effect is "No Adverse Effect."
3. Have highly controversial environmental effects?		X		
4. Have highly uncertain and potentially significant environmental effects or involve unique or unknown environmental risks?		X		
5. Establish a precedent for future action or represent a decision in principle about future actions with potentially significant environmental effects?		X		
6. Be directly related to other actions with individually insignificant, but cumulatively significant, environmental effects?		X		
7. Have adverse effects on properties listed or eligible for listing on the National Register of Historic Places?		X		Camp 4 is a historic site; the assessment of effect is "No Adverse Effect."
8. Have adverse effects on species listed or proposed to be listed on the List of Endangered or Threatened Species or have adverse effects on designated Critical Habitat for these species?		X		
9. Require compliance with Executive Order 11988 (Floodplain Management), Executive Order 11990 (Protection of Wetlands), or the Fish and Wildlife Coordination Act?		X		
10. Threaten to violate a federal, state, local, or tribal law or requirement imposed for the protection of the environment?		X		
11. Involve unresolved conflicts concerning alternative uses of available resources (NEPA sec. 102(2)(E))?		X		
12. Have a disproportionate, significant adverse effect on low-income or minority populations (EO 12898)?		X		
13. Restrict access to and ceremonial use of Indian sacred sites by Indian religious practitioners or adversely affect the physical integrity of such sacred sites (EO 130007)?		X		
14. Contribute to the introduction, continued existence, or spread of federally listed noxious weeds (Federal Noxious Weed Control Act)?		X		
15. Contribute to the introduction, continued existence, or spread of non-native invasive species or actions that may promote the introduction, growth or expansion of the range of non-native invasive species (EO 13112)?		X		
16. Require a permit from a federal, state, or local agency to proceed, unless the agency from which the permit is required agrees that a CE is appropriate?		X		
17. Have the potential for significant impact as indicated by a federal, state, or local agency or Indian tribe?		X		
18. Have the potential to be controversial because of disagreement over possible environmental effects?		X		
19. Have the potential to violate the NPS Organic Act by impairing park resources or values?		X		
Comments, Mitigations and Conditions:				
1. None				

E. SPECIAL STATUS SPECIES CHECKLIST

Within the area of potential effect, are there:	Yes	No	N/A	Data Needed to Determine/Notes
1. Listed or proposed threatened or endangered species (Federal or State)?	<input type="checkbox"/>	<input checked="" type="checkbox"/>	<input type="checkbox"/>	
2. Species of special concern (Federal or State)?	<input type="checkbox"/>	<input checked="" type="checkbox"/>	<input type="checkbox"/>	
3. Park rare plants or vegetation?	<input type="checkbox"/>	<input checked="" type="checkbox"/>	<input type="checkbox"/>	
4. Potential habitat for any special-status species listed above?	<input type="checkbox"/>	<input checked="" type="checkbox"/>	<input type="checkbox"/>	
If "yes" to any of the above questions, a Special-Status Species Checklist must be completed and attached.				
Comments, Mitigations and Conditions:				
1. None				

F. NATIONAL HISTORIC PRESERVATION ACT CHECKLIST

Within the area of potential effect:	Yes	No	N/A	Data Needed to Determine/Notes
1. Will there be ground disturbance?	<input type="checkbox"/>	<input checked="" type="checkbox"/>	<input type="checkbox"/>	
2. Are there any archeological sites?	<input type="checkbox"/>	<input checked="" type="checkbox"/>	<input type="checkbox"/>	
3. Are there any Native American Indian traditional cultural resources?	<input type="checkbox"/>	<input checked="" type="checkbox"/>	<input type="checkbox"/>	Wahhoga Village; the assessment of effect is "No Adverse Effect"; see the attached XXX.
4. Is the project within the boundary of an archeological or historic landscape or district?	<input checked="" type="checkbox"/>	<input type="checkbox"/>	<input type="checkbox"/>	Camp 4 is on the National Register of Historic Places; the Camp 4 restroom is not a contributing factor; the assessment of effects is "No Adverse Effect;" see the attached XXX.
5a. Is there a National Historic Landmark?	<input type="checkbox"/>	<input checked="" type="checkbox"/>	<input type="checkbox"/>	
5b. Is there a structure(s) on the park's <i>List of Classified Structures</i> ?	<input type="checkbox"/>	<input checked="" type="checkbox"/>	<input type="checkbox"/>	
5c. Is there a historic property with a DOE and concurrence by the SHPO or a completed National Register form?	<input type="checkbox"/>	<input type="checkbox"/>	<input checked="" type="checkbox"/>	
5d. Is there a cultural property requiring review under NHPA, Section 106?	<input type="checkbox"/>	<input type="checkbox"/>	<input checked="" type="checkbox"/>	
6. Would there be alteration of a structure or cultural landscape covered by 5a-d, above?	<input type="checkbox"/>	<input checked="" type="checkbox"/>	<input type="checkbox"/>	
If "yes" to any of the above, then an Assessment of Effects form (YOSE-XXX) must be completed and attached.				
Mitigations and Conditions:				
1. None				

G. WILDERNESS ACT CHECKLIST

Is the proposed project:	Yes	No	N/A	Data Needed to Determine/Notes
1. Within designated Wilderness?	<input type="checkbox"/>	<input checked="" type="checkbox"/>	<input type="checkbox"/>	
2. Within a Potential Wilderness Addition?	<input type="checkbox"/>	<input checked="" type="checkbox"/>	<input type="checkbox"/>	
If "yes" to either of the above, then a Wilderness Minimum Requirements Analysis must be completed and attached.				
Mitigations and Conditions:				
1. None				

H. WILD AND SCENIC RIVERS ACT CHECKLIST

Does the proposed project:	Yes	No	N/A	Data Needed to Determine/Notes
1. Fall within a wild and scenic river corridor? If "yes", name the river(s)	<input checked="" type="checkbox"/>	<input type="checkbox"/>	<input type="checkbox"/>	Merced Wild and Scenic River
2. Fall within the bed and banks AND affect the free-flow of the river?	<input type="checkbox"/>	<input checked="" type="checkbox"/>	<input type="checkbox"/>	
3. Potentially affect water quality of the area?	<input type="checkbox"/>	<input checked="" type="checkbox"/>	<input type="checkbox"/>	
4. Remain consistent with its river segment classification?	<input checked="" type="checkbox"/>	<input type="checkbox"/>	<input type="checkbox"/>	Camp 4 Restroom Tile Installation is consistent with this areas classification as "Recreational."
5. Protect and enhance river ORVs?	<input checked="" type="checkbox"/>	<input type="checkbox"/>	<input type="checkbox"/>	Camp 4 Restroom Tile Installation will protect and enhance the recreational ORV.
6a. Fall within the River Protection Overlay?	<input type="checkbox"/>	<input checked="" type="checkbox"/>	<input type="checkbox"/>	
6b. If "yes", is it consistent with conditions of the River Protection Overlay?	<input type="checkbox"/>	<input type="checkbox"/>	<input checked="" type="checkbox"/>	
7. Remain consistent with the areas Management Zoning?	<input checked="" type="checkbox"/>	<input type="checkbox"/>	<input type="checkbox"/>	Camp 4 Restroom Tile Installation is consistent with this area's management zoning of "3A - Camping."
8a. Fall on a tributary of a Wild and Scenic River?	<input type="checkbox"/>	<input checked="" type="checkbox"/>	<input type="checkbox"/>	
8b. If 9a is "yes", will the project affect the Wild and Scenic River corridor?	<input type="checkbox"/>	<input type="checkbox"/>	<input checked="" type="checkbox"/>	
8c. If 9a is "yes", will the project unreasonably diminish scenic, recreational, or fish and wildlife values?	<input type="checkbox"/>	<input type="checkbox"/>	<input checked="" type="checkbox"/>	
If "yes" to questions 2, 9b, or 9c, then a WSRA Section 7 determination must be completed and attached.				
Mitigations and Conditions:				
1. None				

I. NEPA Analysis and Approval Conditions

When implemented as detailed in the project description and following all Project Mitigations and Conditions listed below, this project meets the terms and conditions of a categorical exclusion to NEPA.

Applicable Categorical Exclusion:

Although Camp 4 is listed on the National Register of Historic Sites, this restroom building is not a historic structure. Therefore, the repairs would fall under DO12 C (3) - *Routine maintenance and repairs to non-historic structures, facilities, utilities, grounds, and trails.*

Project Mitigations and Conditions:

1. **Include accessibility inspection by Buildings and Grounds, (the park accessibility coordinator, Larry Harris, 379-1035 can provide a checklist). (Project Management)**

This project has been reviewed in accordance with the above criteria and it has been determined that the project will result in no or minimal environmental effects. Therefore, it is categorically excluded from further environmental review required under the National Environmental Policy Act. Additionally, the necessary compliance coordination has been completed with regard to the National Historic Preservation Act, the Wilderness Act, the Wild and Scenic Rivers Act, and the Endangered Species Act.

GW Colliver //Signed Original on File//	1/31/06
Compliance Specialist	Date

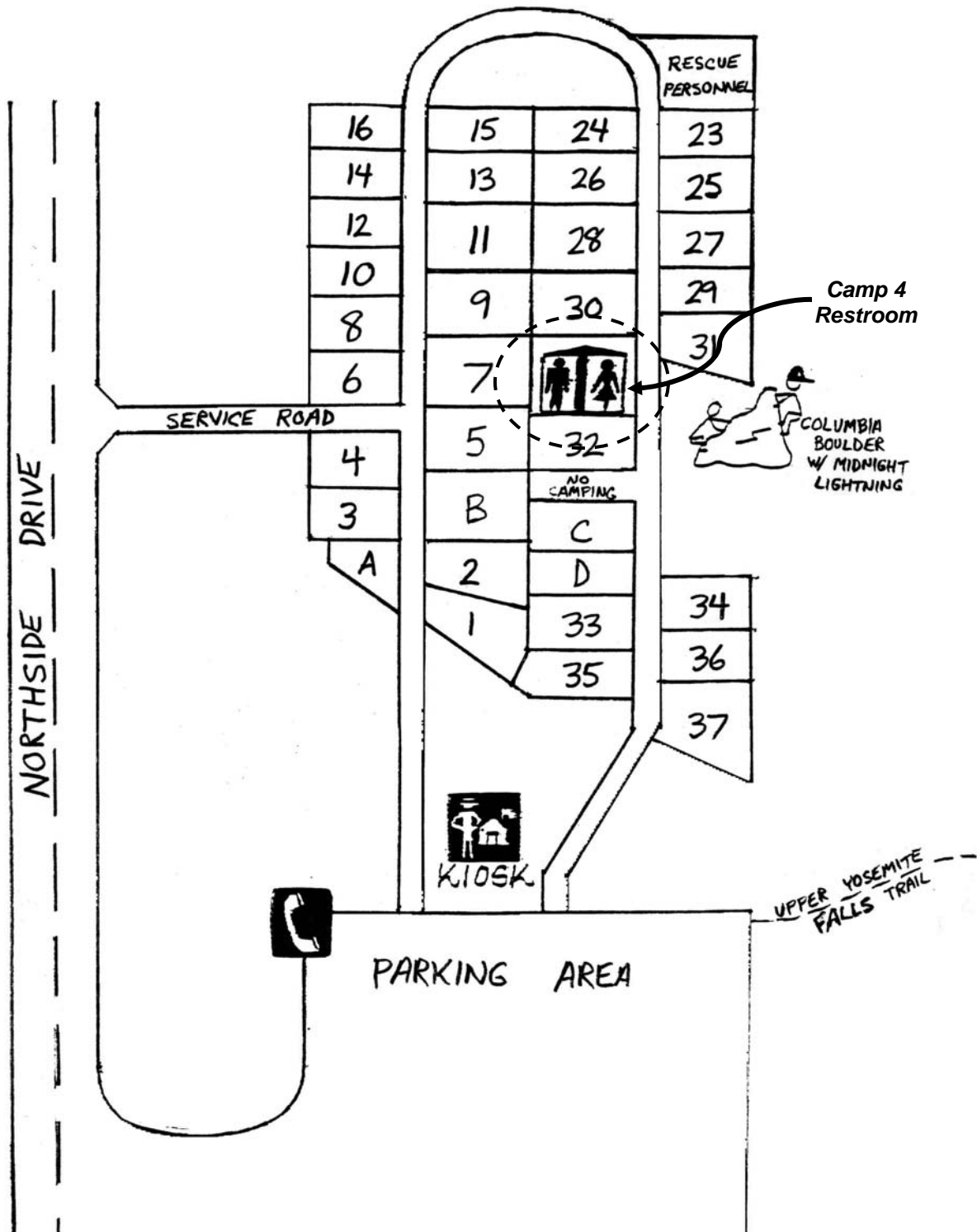
Mark A Butler //Signed Original on File//	2/1/06
Compliance Program Manager	Date

Bill Delaney //Signed Original on File//	2/8/06
Chief, Project Management	Date

The signed original of this document is on file at the Environmental Planning and Compliance Office in Yosemite National Park.

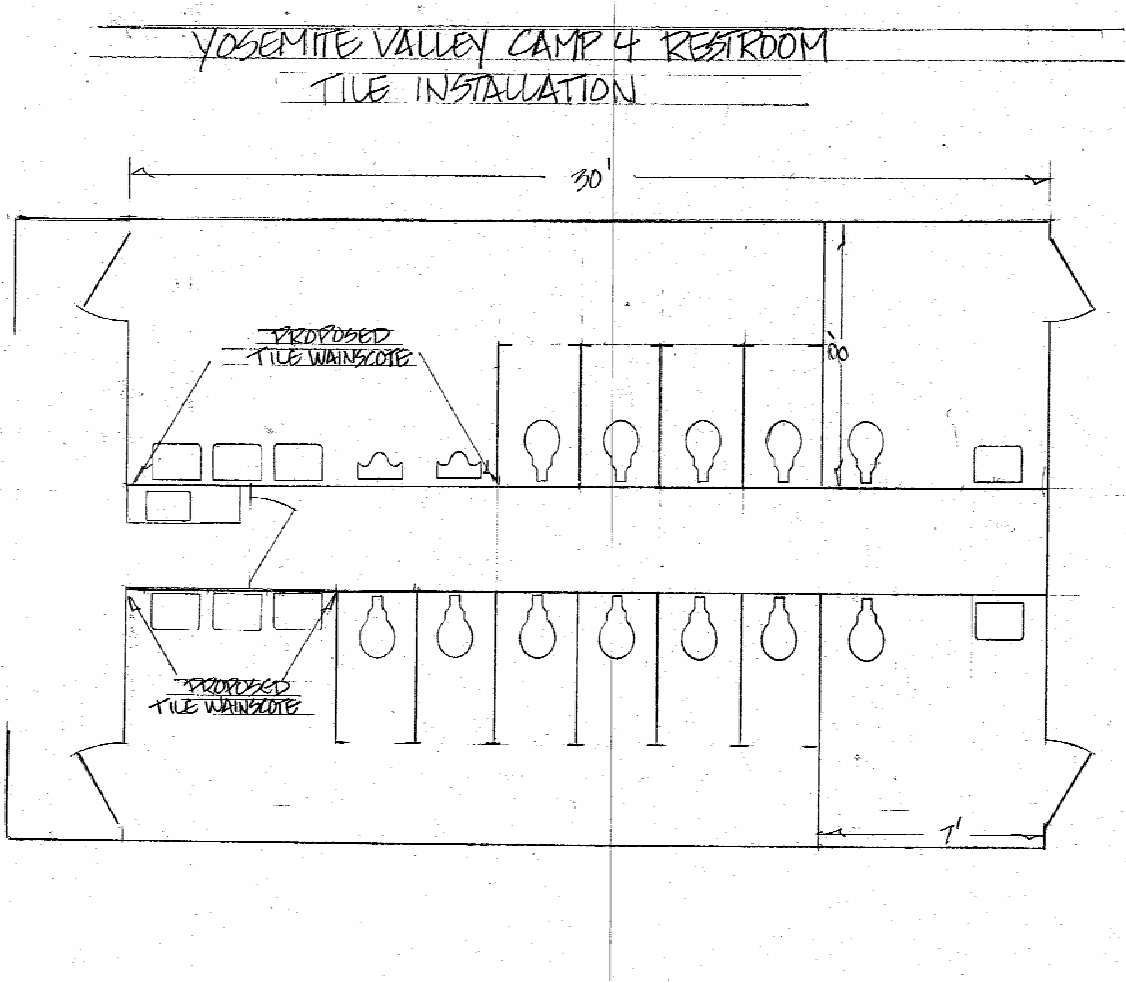
Attachment A

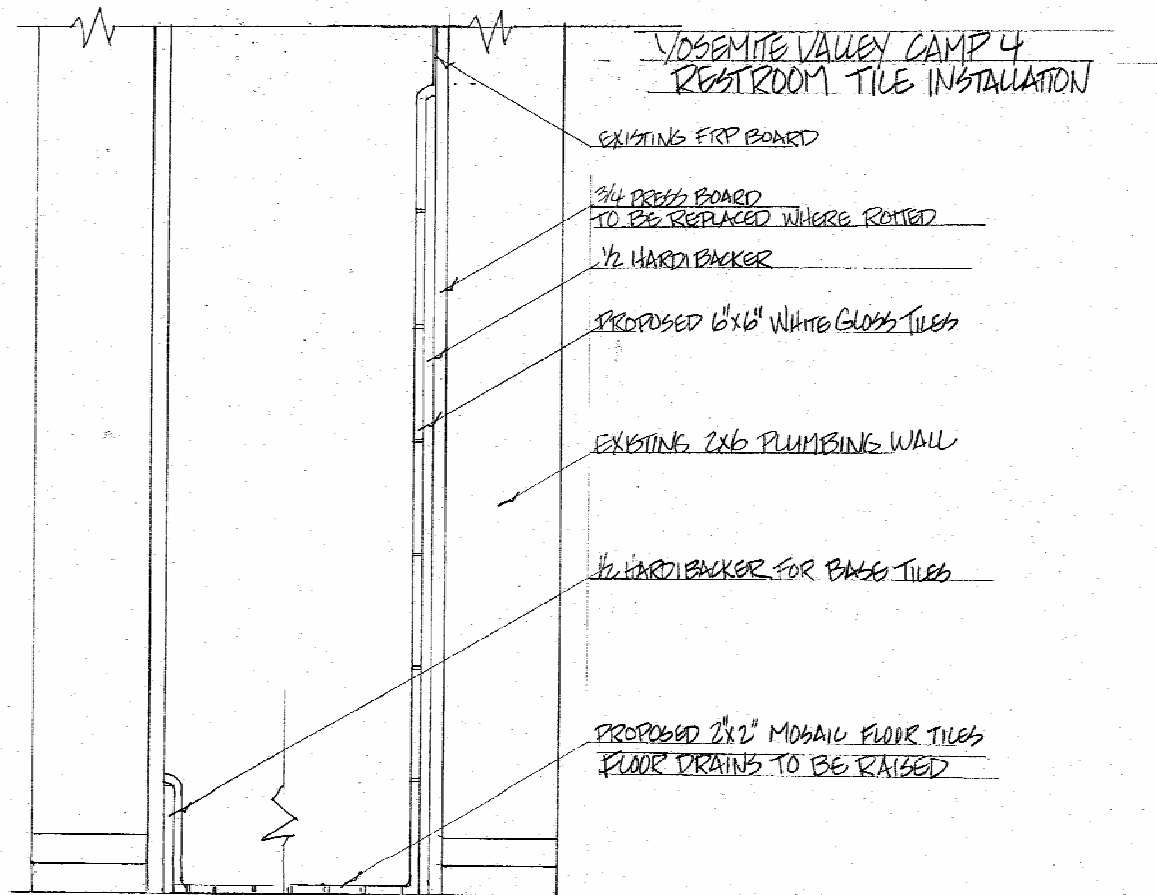
Camp 4



Map 1 Camp 4 Site Map

Attachment B





Attachment C





A. DESCRIPTION OF UNDERTAKING

1. Project Title & ID: 2006-026 Yosemite Valley Camp Four Restroom Tile Installation (14445)

2. Project Proponent: Steve Shewchuck, Facilities Management

Project Description: The park service responsibilities are to remove all partitions and affected sink and urinal fixtures; repair water damaged 3/4" press board and 2"x6" bottom plate; and cut back existing FRP Board (Fiberglass Reinforced Plastic) siding to allow for the Wainscote and Cove Base tile application of the contractor. Contractor's proposal is for labor, mortars, adhesives, Hardibacker, grouts, Bituthene liner, and ceramic/porcelain tile for the installation of tile as described below. Tile floor area: 2"x2" porcelain mosaic Daltile D035 Almond, wall area: 6"x6" White Gloss Daltile 100. This project includes 2 bathrooms with wall areas that include Wainscote behind the sinks in both baths and behind the urinals in the men's bath. The parameters of both bathrooms are to have sanitary cove base installed in the method as described below and both floors are to have commercial tile installed as described below. The wall areas, including the base, are to have a sheet of Bituthene water proofing materials applied. 1/2" Hardibacker will be mechanically fastened to the building frame over the layer of Bituthene in preparation for the installation of the wall and base tile. Upon completion of the installation of the tile, white grout is to be applied. The existing floor area is to have a coating of bonding agent applied and the 2"x2" porcelain mosaic installed with a bonding mortar with an acrylic admix. The floor tile is to be installed pitched to the existing drains. The covers of the floor drains will be elevated for a flush installation with the floor tile. Colored grout, which matches the color of the floor tile, will be applied.

3. Project Location and Area of Potential Effect: Interior of 2 restrooms located in Camp 4, which is listed on the National Register of Historic Places.

4. Attached Sensitive* Information	Yes	No	Explanation/Source/Notes
a. Maps		X	
b. Drawings			
c. Site Plans			
d. Photographs			
e. Sample			
f. List of Materials			
g. Other (Explain)			

* Sensitive documents not for duplication or distribution beyond park management, subject matter experts, and the project statutory compliance file.

B. DESCRIPTION OF EFFECTS

	Yes	No	N/A	Explanation/Notes
1. Has the Area of Potential Effect been surveyed to identify cultural resources? If Yes, provide reference for the Survey (s).	X			Camp 4 National Register of Historic Places Nomination Form
a. Would the proposed action affect a known cultural resource?	X			The restrooms are an element of Camp 4 historic property.

2. List all Cultural Resources in the Area of Potential Effect:	Affected?		Explanation/Note
	Yes	No	
a. Camp 4	X		

3. List resources in the Area of Potential Effect to which American Indians attach cultural and religious significance:	Affected?		Explanation/Note
	Yes	No	
a. Wauhoga Village		X	The proposed project will not have an effect on the American Indian traditional cultural resource.

4. The proposed action will:	Yes	No	N/A	Explanation/Note
• Destroy, remove, or alter features or elements from a historic structure		X		
• Replace historic features/elements in kind	X			
• Add nonhistoric features/elements to a historic structure		X		
• Alter or remove features/elements of a historic setting or environment (including terrain)		X		
• Add nonhistoric features/elements (including visual, audible, or atmospheric) to a historic setting or cultural landscape		X		
• Disturb, destroy, or make archeological resources inaccessible, or alter associated terrain		X		
• Disturb, destroy, or make ethnographic resources inaccessible, or alter associated terrain		X		
• Begin or contribute to the deterioration of historic fabric, terrain, setting, landscape elements, or archeological or ethnographic resources		X		
• Involve a real property transaction affecting historic cultural properties (i.e., the exchange, sale, or lease of land or structures)		X		
• Potentially affect presently unidentified cultural resources		X		
• Other		X		

5. Describe any measures that are incorporated as part of this project that will be taken to prevent or minimize loss or impairment of prehistoric or historic fabric, setting, integrity, or data:

Checklist Preparer: Jeannette Simons

Title: Park Historic Preservation Officer

C. SPECIALIST SECTION

Specialists: Your comments here (or attached) show that you have reviewed this proposal for conformity with requirements of *National Historic Preservation Act, Section 106*; with the 1995 *Service-wide Programmatic Agreement* (if applicable); with applicable parts of the *Secretary of the Interior's Standards and Guidelines for Archeology and Historic Preservation*; with the *NPS Management Policies* and *Cultural Resource Management Guideline*; and have given your best professional advice about this project and the issues relevant to the Section 106 process, including identification and evaluation of historic properties and further consultation needs.

Archeologist

Name: Laura Kirn

Date:1/11/06

Comments:

Ground Disturbance Involved Yes: No: X

Assessment of Effect: No effect.

Recommendations for Conditions or Stipulations:

Signature of Archeologist: //Signed Copy on File//

Cultural Anthropologist

Name:

Date:

Comments:

Assessment of Effect:

Recommendations for Conditions or Stipulations:

Signature of Cultural Anthropologist: _____

Curator

Name:

Date:

Comments:

Assessment of Effect:

Recommendations for Conditions or Stipulations:

Signature of Curator: _____

Historian

Name: Charles Palmer

Date: 1/11/06

Comments:

Assessment of Effect: No adverse effect.

Recommendations for Conditions or Stipulations:

Signature of Historian: //Signed Copy on File//

Historic Architect

Name: Sueann Brown

Date: 1/11/06

Comments:

Assessment of Effect: No adverse effect.

Recommendations for Conditions or Stipulations:

Signature of Historic Architect: //Signed Copy on File//

Historic Landscape Architect

Name: Steven Togerson

Date:1/11/06

Comments:

Assessment of Effect: No adverse effect.

Recommendations for Conditions or Stipulations:

Signature of Historic Landscape Architect: //Signed Copy on File//

Preservation Specialist

Name: Doug Martin

Date: 1/11/06

Comments:

Assessment of Effect: No adverse effect.

Recommendations for Conditions or Stipulations:

Signature of Preservation Specialist: //Signed Copy on File//

American Indian Liaison

Name: Jeannette Simons

Date: 1/11/06

Comments:

Assessment of Effect: No effect.

Recommendations for Conditions or Stipulations:

Signature of //Signed Copy on File//

Name:

Date:

Comments:

Assessment of Effect:

Recommendations for Conditions or Stipulations:

Signature of _____: _____

**D. RESOURCES MANAGEMENT AND SCIENCE DIVISION AND PARK 106
COORDINATOR REVIEWS AND RECOMMENDATIONS**

- 1. Review by specialists:** The appropriate subject-matter experts have reviewed the project and entered their comments and recommendations in Section C, above.

The foregoing assessment is adequate: the proposed action is consistent with all applicable NPS management policies, standards, guidelines, or US DOI standards and guidelines, Rehabilitation of Historic Buildings, or others, and incorporates measures to avoid Adverse Effects.

Reviewed and Accepted by:

Signature: Niki Stephanie Nicholas //Signed Copy on File// **Date:** 1/11/06
Chief of Resources Management & Science Division

- 2. Assessment of Effects:** No adverse effect.

- 3. Compliance Requirements:** The following is the park's assessment of Section 106 process needs and requirements for this undertaking.

☐ **Standard 36 CFR Part 800 Consultation**

Consultation under 36 CFR is needed subsequent to the preparation of this form and its review by appropriate cultural resource management advisors.

☒ **Undertaking related to the 1995 NPS Programmatic Agreement**

The above action meets all conditions for a programmatic exclusion under Stipulation IV of the 1995 NPS programmatic agreement.Exemption 9

☐ **Plan-Related Undertaking**

Consultation and review of the proposed undertaking were completed in the context of a plan review process, in accordance with the 1995 NPS programmatic agreement and 36 CFR Part 800.

☐ **Undertaking Related to Another Agreement**

The proposed undertaking is covered for Section 106 purposes under a document such as a statewide agreement written in accordance with 37 CFR Part 800.7 or counterpart regulations.

Agreement:

☐ **Flood-Recovery Related Undertaking**

The proposed undertaking is covered for Section 106 purposes under the letter-based agreement between the NPS, the State Historic Preservation Office, and the Council for Historic Preservation for "Highwater 97" flood repair and recovery

☐ **Undertaking Related to the 1999 Yosemite Programmatic Agreement**

The proposed undertaking is covered for Section 106 purposes under the park's 1999 programmatic agreement for planning, design, construction, operations and maintenance; the undertaking meets the stipulations identified in Article VII.C.2.

4. Project Stipulations and Conditions

Following are listed any stipulations or conditions necessary to ensure that the assessment of effects above is consistent with 36 CFR 800 criteria of effect or to mitigate potential adverse effects:

None.

Recommended by Park Section 106 Coordinator:

Name: **Jeannette Simons**

Title: **Historic Preservation Officer**

Signature: Jeannette Simons //Signed Copy on File// Date: 1/11/06

E. SUPERINTENDENT'S APPROVAL

The proposed work conforms to NPS Management Policies and NPS-28 and I approve the recommendations, stipulations, and conditions noted in Section B of this form.

Signature of Superintendent: MJ Tollefson //Signed Copy on File//

Date: 4/6/06

*The signed original of this document is on file at
the Environmental Planning and Compliance
Office in Yosemite National Park.*