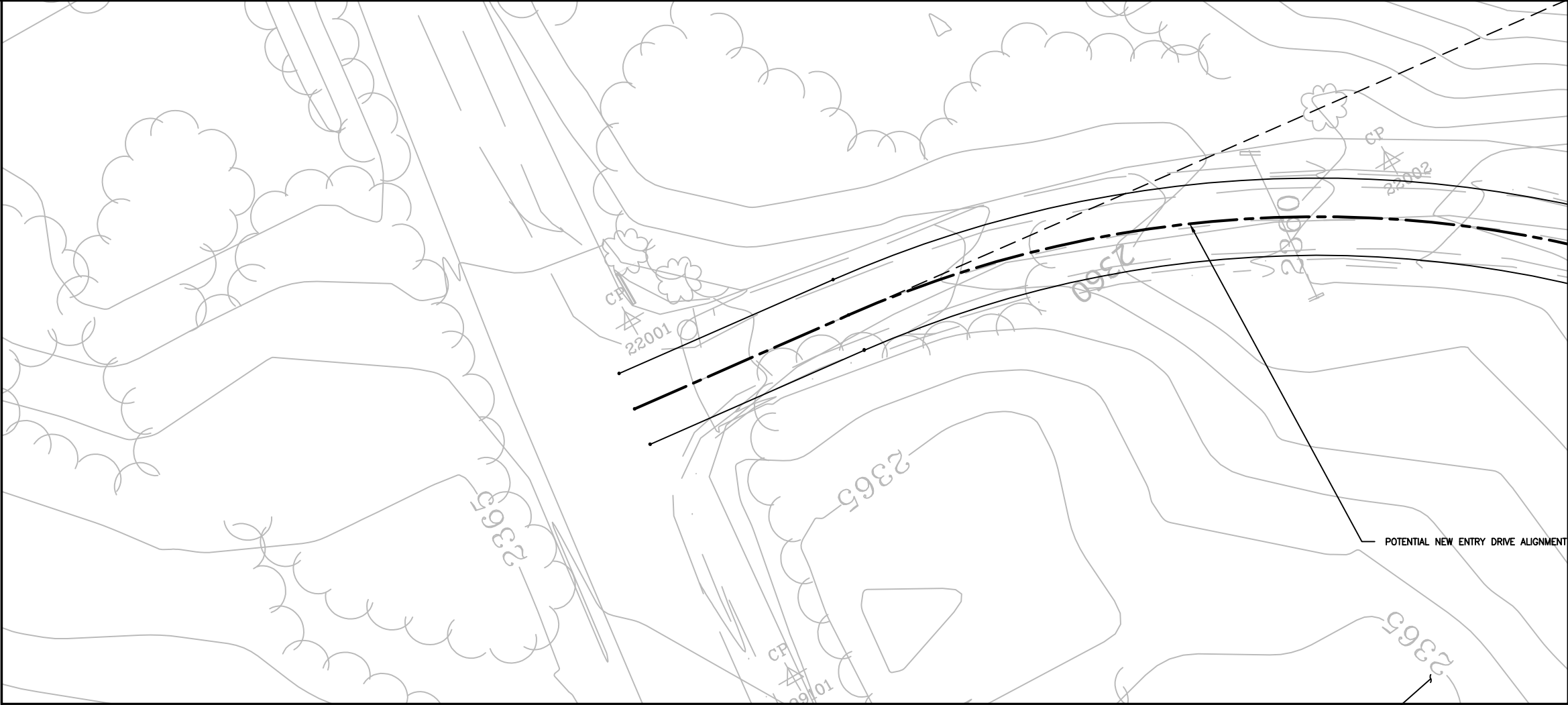


15 June 2015 4:20 PM K:\project\32400\32470\Drawg\Phase I\UF_F.01-F.05.dwg [B.Base.US]

STATE	PROJECT	SHEET NUMBER
WY	THE GRAND CANYON OF THE YELLOWSTONE OVERLOOKS AND TRAILS PROJECT	UF_F.01



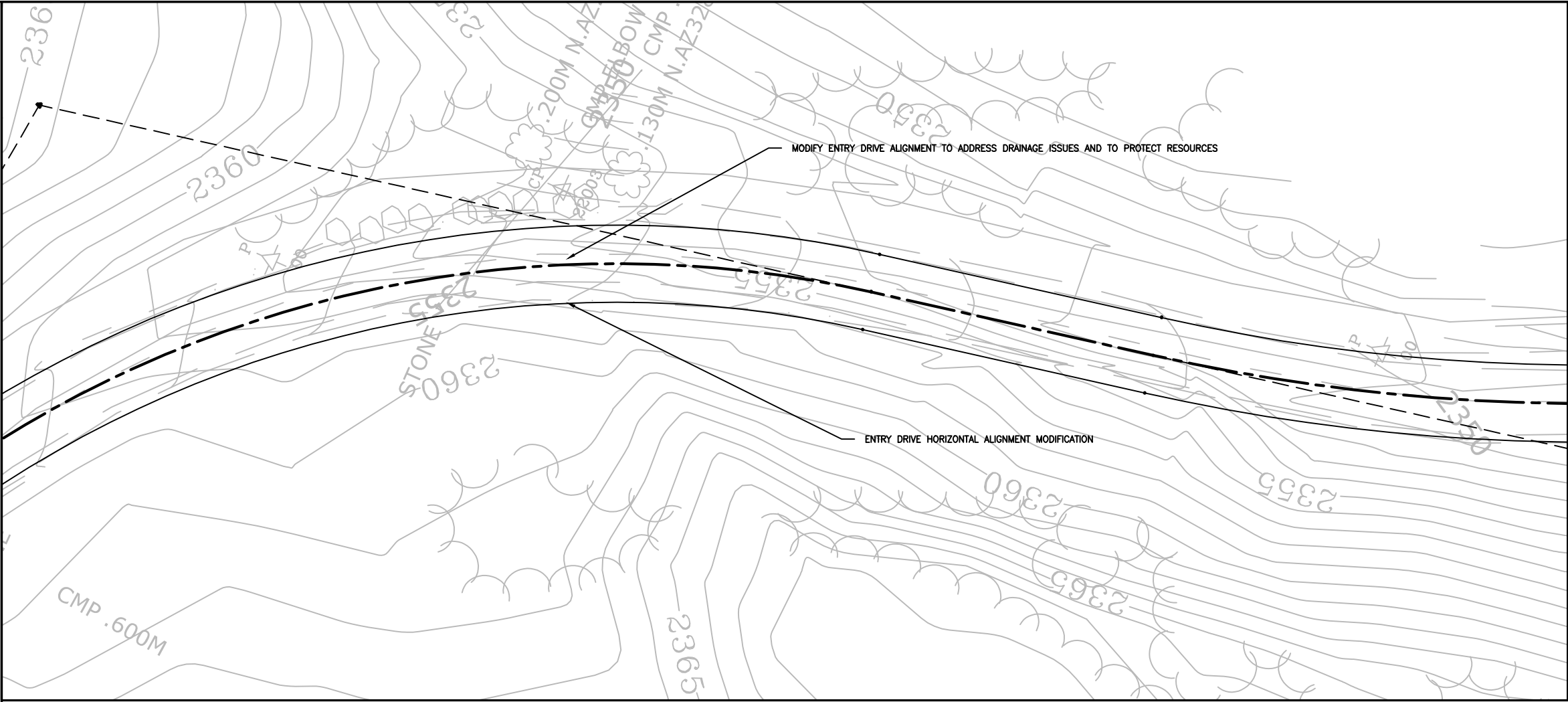
POTENTIAL NEW ENTRY DRIVE ALIGNMENT TO WIDEN THE DRIVE AND TO ADDRESS DRAINAGE ISSUES

UPDATED SURVEY DATA WILL PROVIDE NECESSARY INFORMATION TO ADVANCE DESIGN

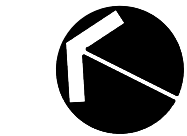


TITLE OF SHEET BRINK OF THE UPPER FALLS ENTRY DRIVE PLAN YELLOWSTONE NATIONAL PARK	SCHEMATIC DESIGN SET
	DATE <u>6/8/15</u>
	SHEET
	<u>4</u> OF <u>XX</u>

15 June 2015 4:20 PM K:\project\32400\32470\Drawg\Phase I\UF_F.01-F.05.dwg [B.Base.US]

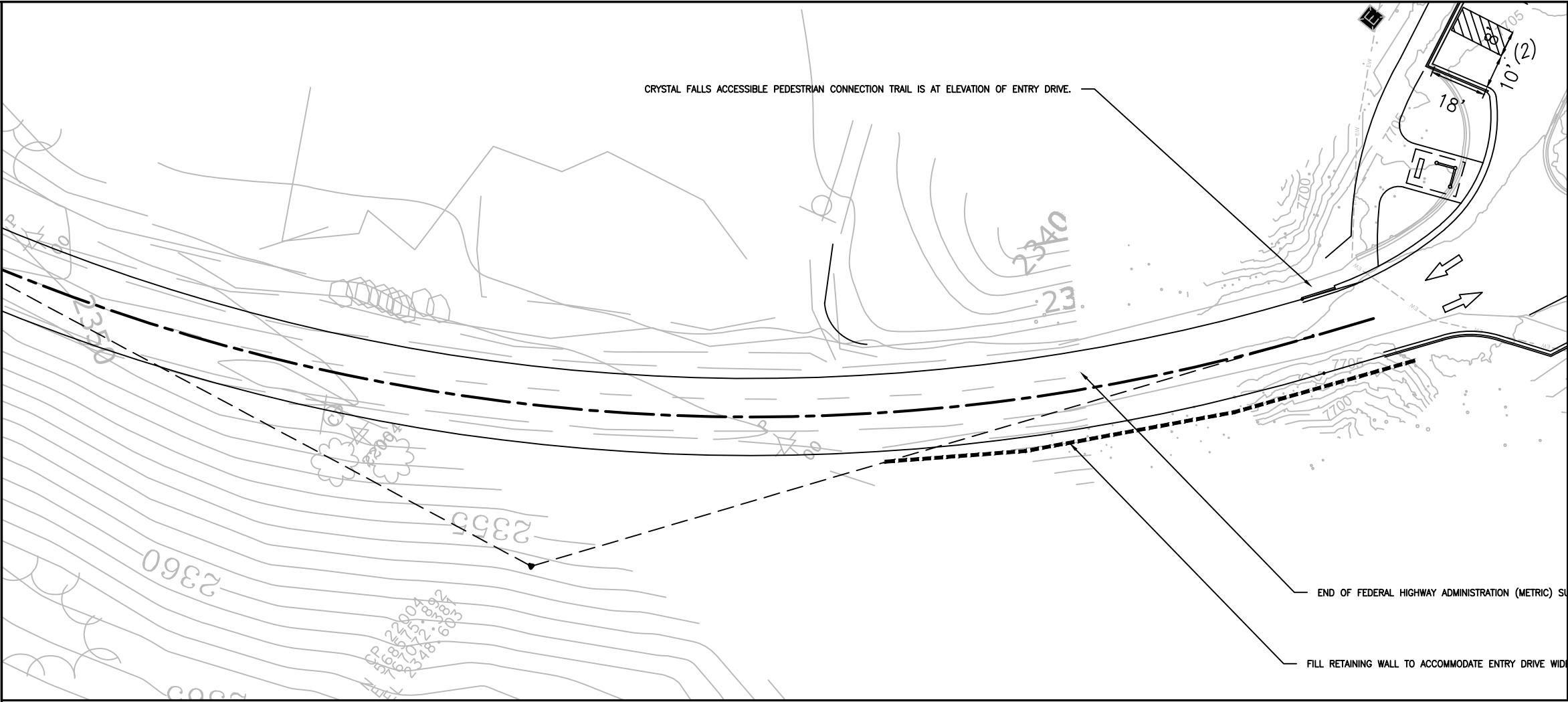


STATE	PROJECT	SHEET NUMBER
WY	THE GRAND CANYON OF THE YELLOWSTONE OVERLOOKS AND TRAILS PROJECT	UF_F.02



TITLE OF SHEET BRINK OF THE UPPER FALLS ENTRY DRIVE PLAN YELLOWSTONE NATIONAL PARK	SCHEMATIC DESIGN SET
	DATE <u>6/8/15</u>
	SHEET
	<u>5</u> OF <u>XX</u>

15 June 2015 4:20 PM K:\project\32400\32470\Drawg\Phase I\UF_F.01-F.05.dwg [B.Base.US]

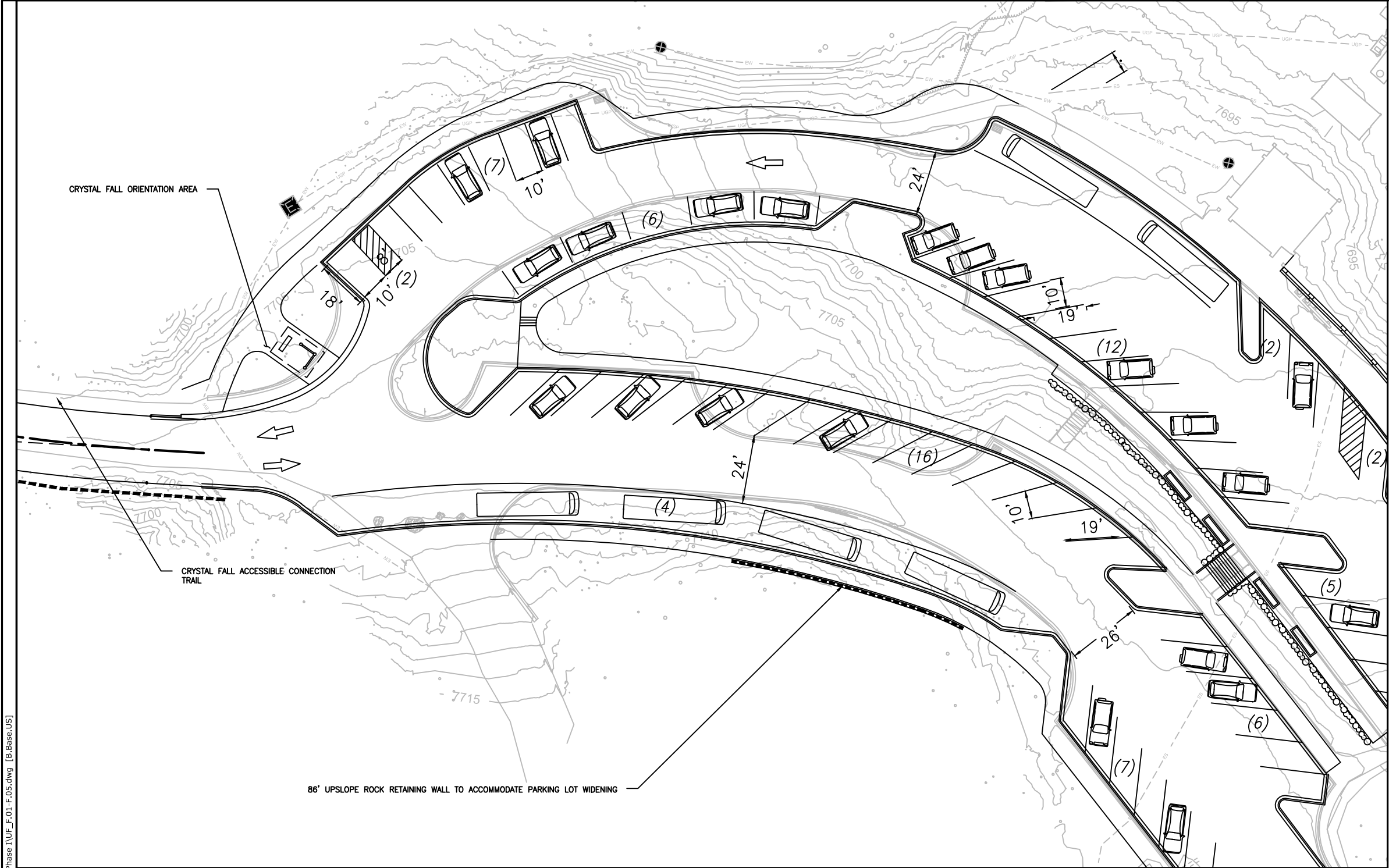


STATE	PROJECT	SHEET NUMBER
WY	THE GRAND CANYON OF THE YELLOWSTONE OVERLOOKS AND TRAILS PROJECT	UF_F.03




TITLE OF SHEET BRINK OF THE UPPER FALLS ENTRY DRIVE PLAN YELLOWSTONE NATIONAL PARK	SCHEMATIC DESIGN SET
	DATE <u>6/8/15</u>
	SHEET
	<u>6</u> OF <u>XX</u>

STATE	PROJECT	SHEET NUMBER
WY	THE GRAND CANYON OF THE YELLOWSTONE OVERLOOKS AND TRAILS PROJECT	UF_F.04

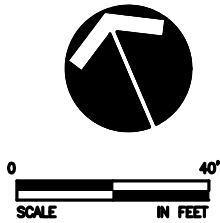


TITLE OF SHEET BRINK OF THE UPPER FALLS PARKING LOT PLAN YELLOWSTONE NATIONAL PARK	SCHEMATIC DESIGN SET
	DATE 6/8/15
	SHEET
	7 OF XX

15 June 2015 4:20 PM K:\project\32400\32470\Drawg\Phase I\UF_F.01-F.05.dwg [B.Base.US]

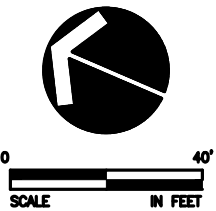
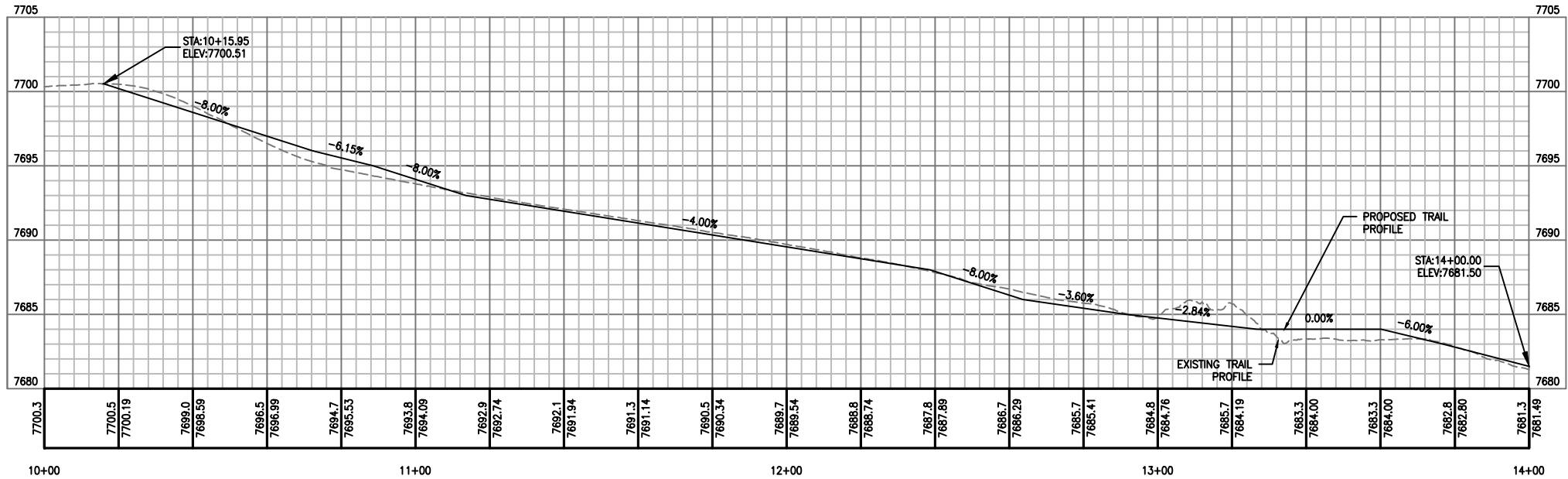
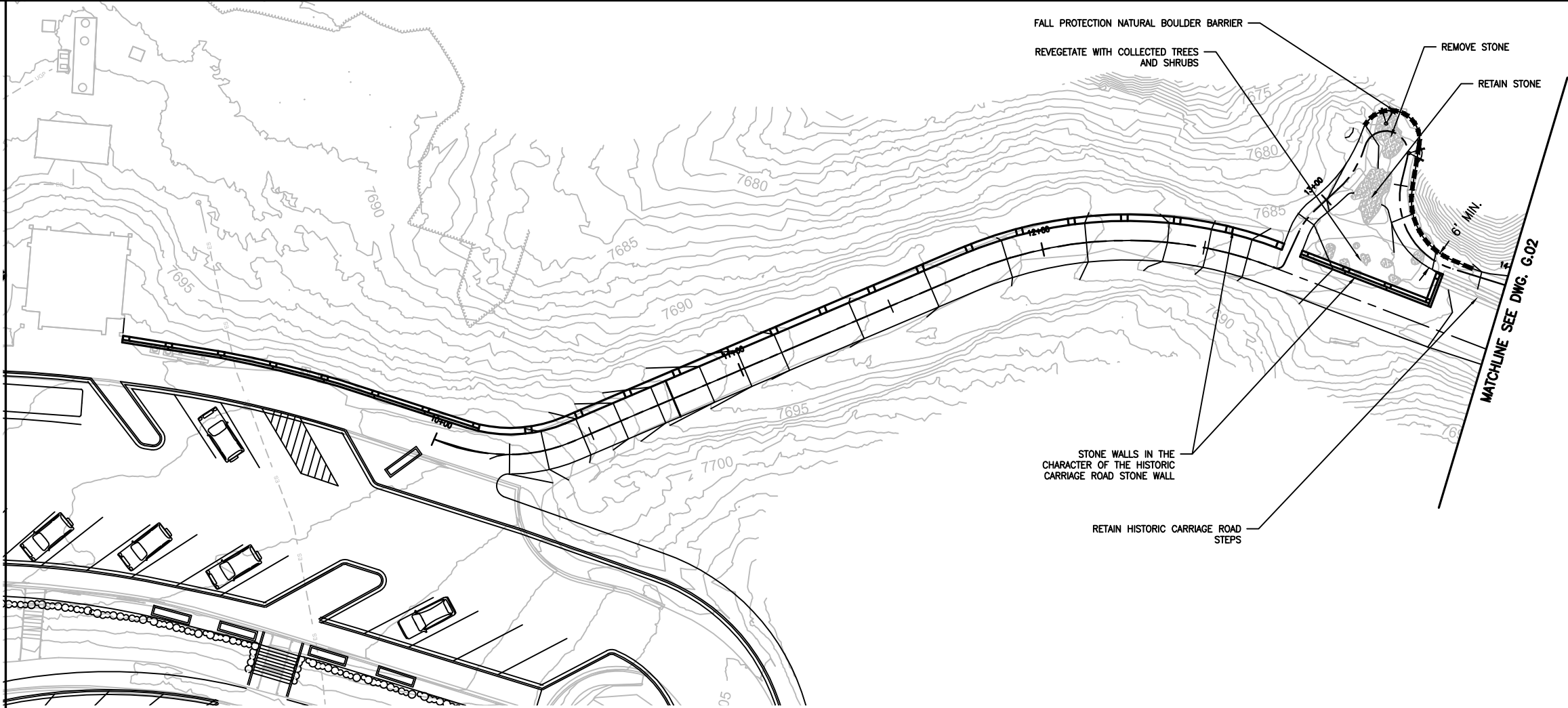


STATE	PROJECT	SHEET NUMBER
WY	THE GRAND CANYON OF THE YELLOWSTONE OVERLOOKS AND TRAILS PROJECT	UF_F.05

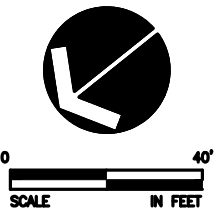
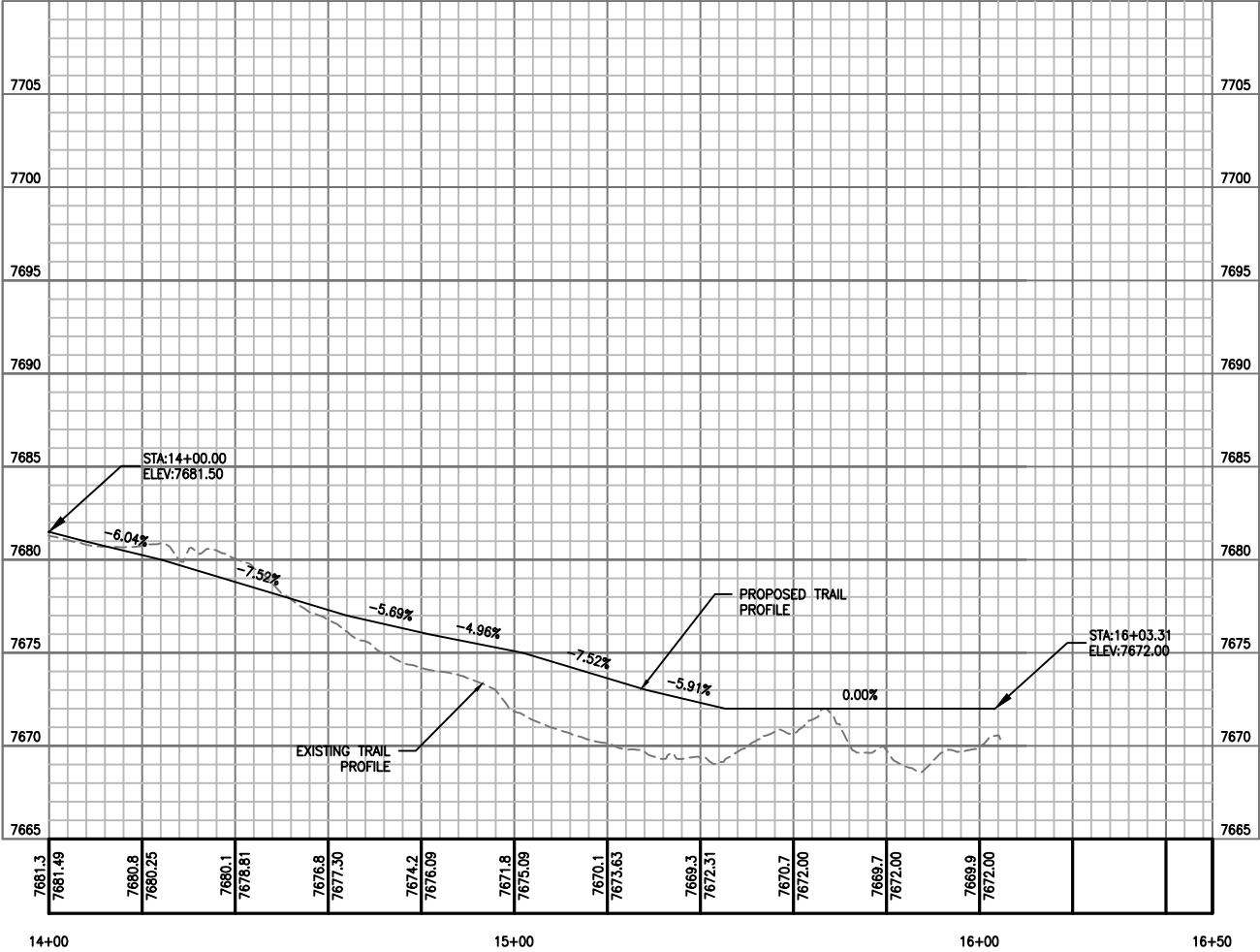
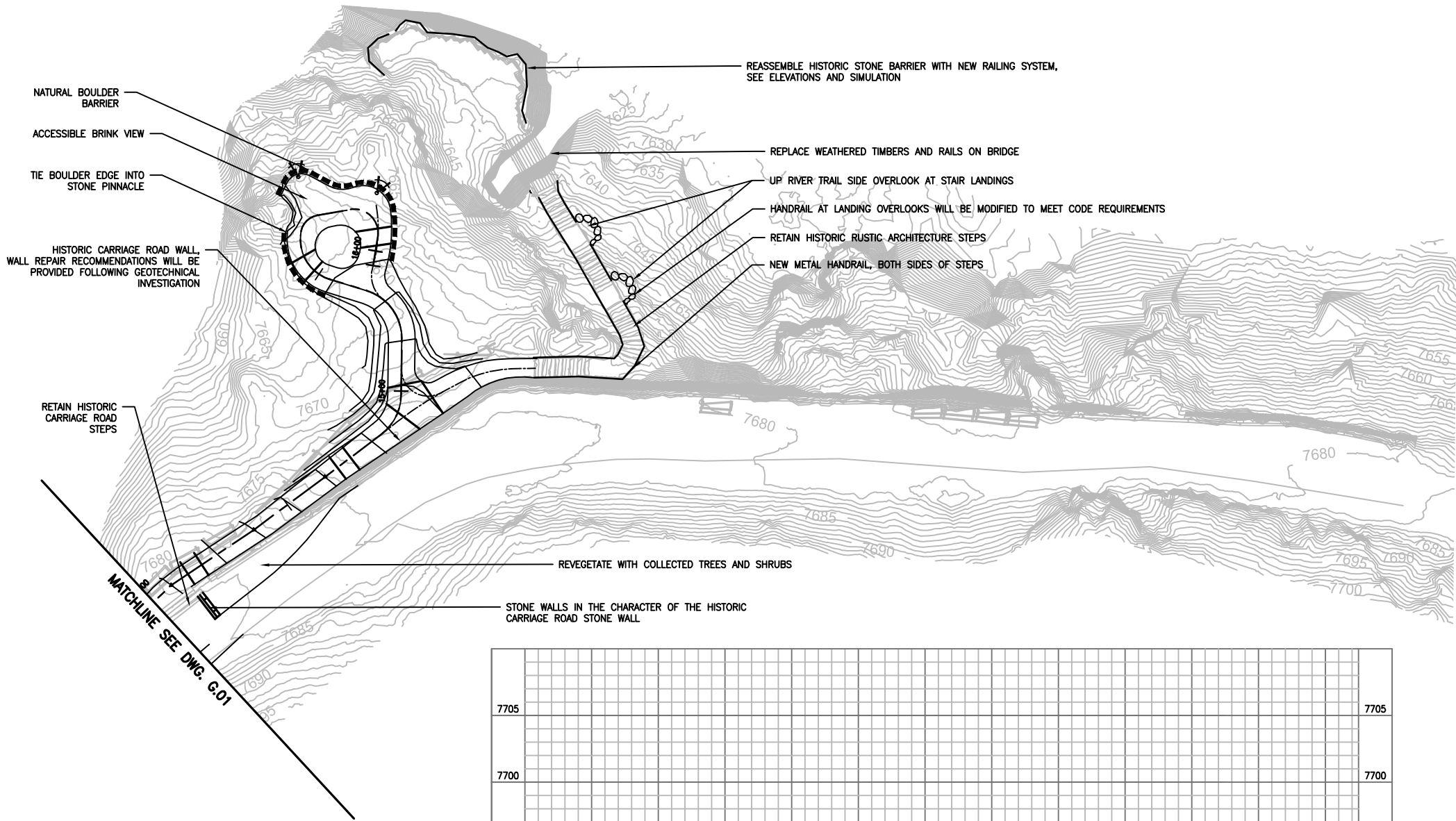


TITLE OF SHEET BRINK OF THE UPPER FALLS PARKING LOT PLAN YELLOWSTONE NATIONAL PARK	SCHEMATIC DESIGN SET
	DATE <u>6/8/15</u>
	SHEET
	<u>8</u> OF <u>XX</u>

STATE	PROJECT	SHEET NUMBER
WY	THE GRAND CANYON OF THE YELLOWSTONE OVERLOOKS AND TRAILS PROJECT	UF_G.01



TITLE OF SHEET		SCHEMATIC DESIGN SET	
BRINK OF THE UPPER FALLS ACCESSIBLE TRAIL PLAN AND PROFILE YELLOWSTONE NATIONAL PARK		DATE	6/8/15
		SHEET	9 OF XX



TITLE OF SHEET

BRINK OF THE UPPER FALLS

ACCESSIBLE TRAIL


PLAN AND PROFILE

YELLOWSTONE NATIONAL PARK

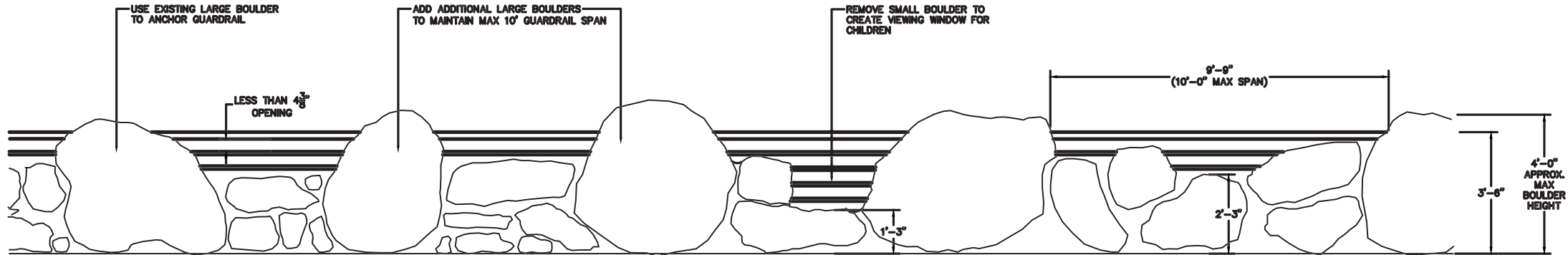
SCHEMATIC DESIGN SET

DATE 6/8/15

SHEET 10 OF XX



BOULDER GUARDRAIL WALL - EXISTING CONDITIONS PHOTO WITH PROPOSED MODIFICATIONS OVERLAY



BOULDER GUARDRAIL WALL - PROPOSED GUARDRAIL AND BOULDER EDGE MODIFICATIONS