Cape Hatteras National Seashore

National Park Service
U.S. Department of the Interior

Alternative A: Piping Plover Wintering/Non-Breeding Closures - Bodie Island Spit

0 500 1,000 1,500 2,000 Feet

Base Imagery 02-02-2005

Cape Hatteras National Seashore

National Park Service
U.S. Department of the Interior

Alternative A: Piping Plover Pre-Nesting Closures - Bodie Island Spit

0 500 1,000 1,500 2,000 Feet

Base Imagery 02-02-2005

Cape Hatteras National Seashore
National Park Service
U.S. Department of the Interior
Alternative B: Piping Plover Pre-Nesting Closures - Bodie Island Spit
PIPL Closure
150' Wide Pedestrian Corridor
(Corridor on oceanside only)
Notes: Corridor width extends shoreward from mean high tide line. In addition, the corridor may move dependent on bird behavior.
0 500 1,000 1,500 2,000 Feet
Base Imagery 02-02-2005

Cape Hatteras National Seashore
National Park Service
U.S. Department of the Interior
Alternative C: Piping Plover Pre-Nesting Closures - Bodie Island Spit
PIPL Closure
150' Wide Pedestrian and ORV Corridor
(Corridor on oceanside only)
Notes: Corridor width extends shoreward from mean high tide line. In addition, the corridor may move dependent on bird behavior.
0 500 1,000 1,500 2,000
Feet
Base Imagery 02-02-2005

Cape Hatteras National Seashore
National Park Service
U.S. Department of the Interior
Alternative D: Piping Plover Pre-Nesting Closures - Bodie Island Spit
PIPL Closure
100' Wide Pedestrian and ORV Corridor
(Corridor on both oceanside and
portion of soundside)
Notes: Corridor width extends
shoreward from mean high tide line.
In addition, the corridor may
move dependent on bird
behavior.
0 500 1,000 1,500 2,000
Feet
Base Imagery 02-02-2005

Cape Hatteras National Seashore

National Park Service
U.S. Department of the Interior

Alternative A: Piping Plover Wintering/Non-Breeding Closures - Hatteras Island Spit



0 500 1,000 1,500 2,000 Feet

Base Imagery 02-02-2005

Cape Hatteras National Seashore
National Park Service
U.S. Department of the Interior
Alternative A: Piping Plover Pre-Nesting Closures - Hatteras Island Spit
PIPL Closure
0 500 1,000 1,500 2,000
Feet
Base Imagery 02-02-2005

Cape Hatteras National Seashore

National Park Service
U.S. Department of the Interior

Alternative B: Piping Plover Pre-Nesting Closures - Hatteras Island Spit

Notes: Corridor width extends shoreward from mean high tide line. In addition, the corridor may move dependent on bird behavior.

0 500 1,000 1,500 2,000 Feet

Base Imagery 02-02-2005

Cape Hatteras National Seashore

National Park Service
U.S. Department of the Interior

Alternative C: Piping Plover Pre-Nesting Closures - Hatteras Island Spit

Notes: Corridor width extends shoreward from mean high tide line. In addition, the corridor may move dependent on bird behavior.

0 500 1,000 1,500 2,000 Feet

Base Imagery 02-02-2005

Cape Hatteras National Seashore

National Park Service
U.S. Department of the Interior

Alternative D: Piping Plover Pre-Nesting Closures - Hatteras Island Spit

Notes: Corridor width extends shoreward from mean high tide line. In addition, the corridor may move dependent on bird behavior.

0 500 1,000 1,500 2,000 Feet

Base Imagery 02-02-2005

Cape Hatteras National Seashore

National Park Service
U.S. Department of the Interior

Alternative A: Piping Plover Pre-Nesting Closures - North Ocracoke Island

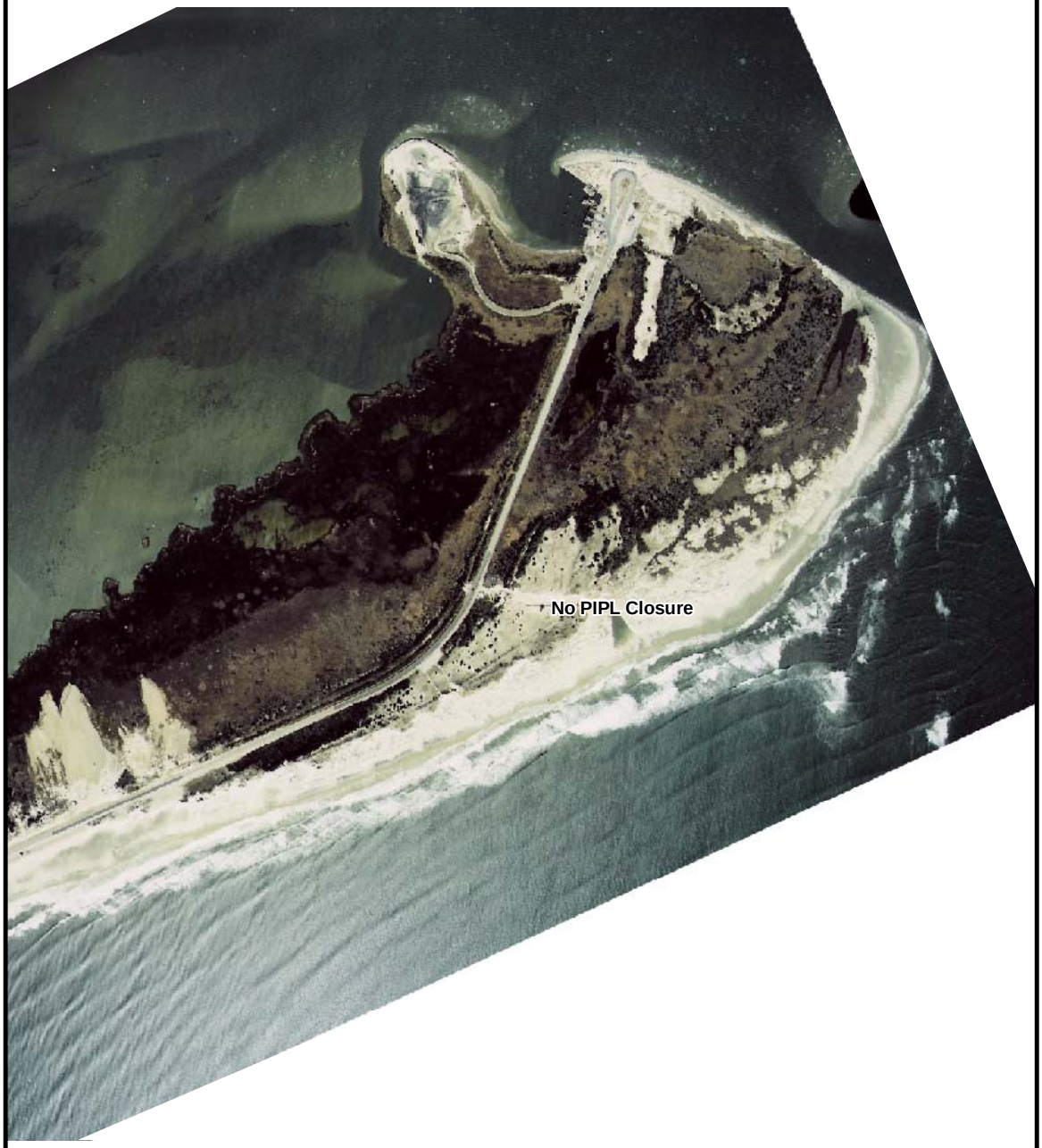

0 500 1,000 1,500 2,000 Feet

Base Imagery 02-02-2005

Cape Hatteras National Seashore

National Park Service
U.S. Department of the Interior

Alternative B: Piping Plover Pre-Nesting Closures - North Ocracoke Island



Notes: Corridor width extends shoreward from mean high tide line. In addition, the corridor may move dependent on bird behavior.

0 500 1,000 1,500 2,000 Feet

Base Imagery 02-02-2005

Cape Hatteras National Seashore

National Park Service
U.S. Department of the Interior

Alternative C: Piping Plover Pre-Nesting Closures - North Ocracoke Island



Notes: Corridor width extends shoreward from mean high tide line. In addition, the corridor may move dependent on bird behavior.

0 500 1,000 1,500 2,000 Feet

Base Imagery 02-02-2005

Cape Hatteras National Seashore

National Park Service
U.S. Department of the Interior

Alternative D: Piping Plover Pre-Nesting Closures - North Ocracoke Island



Notes: Corridor width extends shoreward from mean high tide line. In addition, the corridor may move dependent on bird behavior.

0 500 1,000 1,500 2,000 Feet

Base Imagery 02-02-2005

Cape Hatteras National Seashore
National Park Service
U.S. Department of the Interior
Alternative A: Piping Plover Wintering/Non-Breeding Closures - South Ocracoke Island Spit
PIPL Closure
0 500 1,000 1,500 2,000
Feet
Base Imagery 02-02-2005


Cape Hatteras National Seashore
National Park Service
U.S. Department of the Interior
Alternative A: Piping Plover Pre-Nesting Closures - South Ocracoke Island Spit
PIPL Closure
0 500 1,000 1,500 2,000
Feet
Base Imagery 02-02-2005

Cape Hatteras National Seashore
National Park Service
U.S. Department of the Interior
Alternative B: Piping Plover Pre-Nesting Closures - South Ocracoke Island Spit
PIPL Closure
150' Wide Pedestrian Corridor
(Corridor on oceanside only)
Notes: Corridor width extends shoreward from mean high tide line. In addition, the corridor may move dependent on bird behavior.
0 500 1,000 1,500 2,000
Feet
Base Imagery 02-02-2005

Cape Hatteras National Seashore
National Park Service
U.S. Department of the Interior
Alternative C: Piping Plover Pre-Nesting Closures - South Ocracoke Island Spit
PIPL Closure
150' Wide Pedestrian
and ORV Corridor
(Corridor on oceanside only)
Notes: Corridor width extends shoreward from mean high tide line. In addition, the corridor may move dependent on bird behavior.
0 500 1,000 1,500 2,000
Feet
Base Imagery 02-02-2005

Cape Hatteras National Seashore
National Park Service
U.S. Department of the Interior
Alternative D: Piping Plover Pre-Nesting Closures - South Ocracoke Island Spit
PIPL Closure
100' Wide Pedestrian and ORV Corridor (Corridor on both oceanside and soundside)
Notes: Corridor width extends shoreward from mean high tide line. In addition, the corridor may move dependent on bird behavior.
0 500 1,000 1,500 2,000 Feet
Base Imagery 02-02-2005

Cape Hatteras National Seashore
National Park Service
U.S. Department of the Interior
Alternative A: Piping Plover Wintering/Non-Breeding Closures - South Beach/Cape Point
Ramp 45
Ramp 43
Ramp 44
PIPL Closure
0
850
1,700
2,550
3,400
Feet
Base Imagery 02-02-2005

Cape Hatteras National Seashore

National Park Service
U.S. Department of the Interior

Alternative A: Piping Plover Pre-Nesting Closures - South Beach/Cape Point

0 850 1,700 2,550 3,400 Feet

Base Imagery 02-02-2005

Cape Hatteras National Seashore

National Park Service
U.S. Department of the Interior

Alternative B: Piping Plover Pre-Nesting Closures - South Beach/Cape Point



Notes: Corridor width extends shoreward from mean high tide line. In addition, the corridor may move dependent on bird behavior.

0 850 1,700 2,550 3,400 Feet

Base Imagery 02-02-2005

Cape Hatteras National Seashore

National Park Service
U.S. Department of the Interior

Alternative C: Piping Plover Pre-Nesting Closures - South Beach/Cape Point

Notes: Corridor width extends shoreward from mean high tide line. In addition, the corridor may move dependent on bird behavior. Alternate routes open if no birds are in area.

0 850 1,700 2,550 3,400 Feet

Base Imagery 02-02-2005

Cape Hatteras National Seashore

National Park Service
U.S. Department of the Interior

Alternative D: Piping Plover Pre-Nesting Closures - South Beach/Cape Point

Notes: Corridor width extends shoreward from mean high tide line. In addition, the corridor may move dependent on bird behavior. Alternate routes open if no birds are in area.

0 850 1,700 2,550 3,400 Feet

Base Imagery 02-02-2005