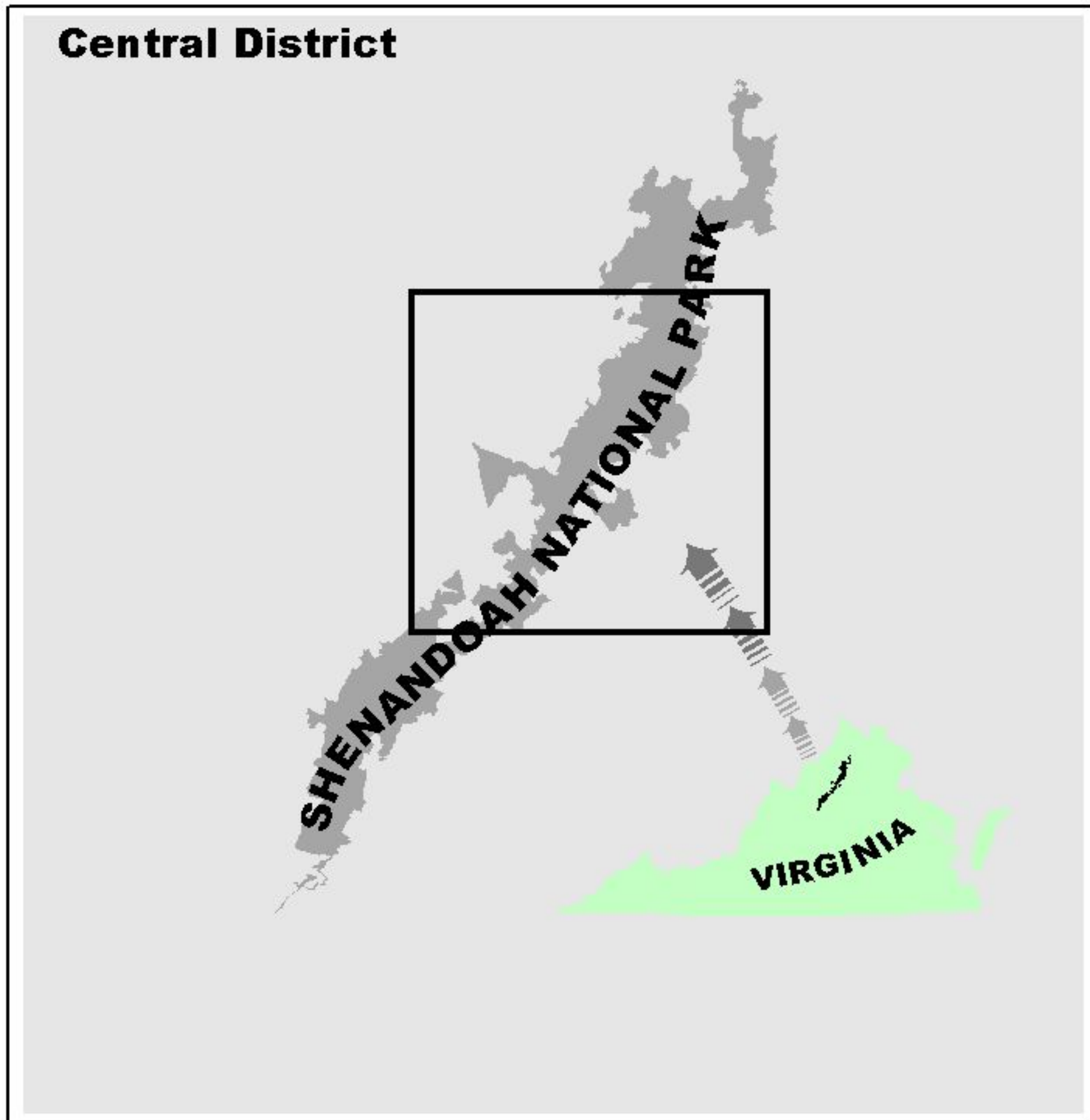
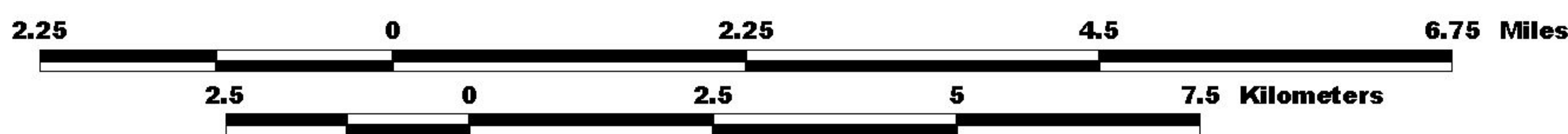



LOCATOR MAP



Shenandoah National Park
Figure 3. Map of the Proposed
Fire Management Units, Alternative 3
Part 2, Central District



June 3, 2005

Universal Transverse Mercator projection
Zone 17, North American Datum of 1927

Shenandoah National Park GIS
3655 US Highway 211 E.
Luray, Virginia 22835

The data represented in the map were gathered from multiple sources
which may vary in accuracy, scale and date. This map is for display purposes only.

LEGEND

- Fire Management Unit**
- 1 - Suppression
 - 2 - Conditional
 - 3 - Wildland fire use
- Park boundary**
- Value at Risk**

Values at risk include Park and concessionaire structures, wireless telecommunication towers, backcountry cabins/huts, historical sites, bridges and gates.

Fire Management Units

Figure 3