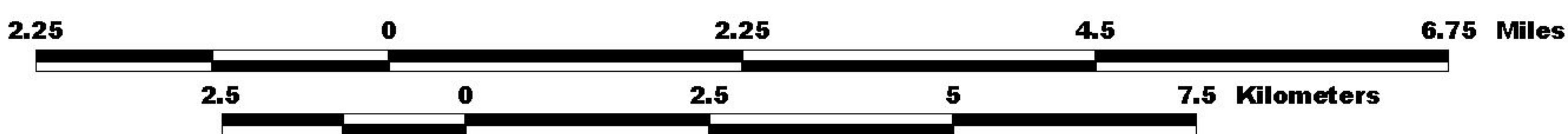



# Shenandoah National Park

## Figure 3. Map of the Proposed Fire Management Units, Alternative 3 Part 1, North District



June 3, 2005

Universal Transverse Mercator projection  
Zone 17, North American Datum of 1927  
Shenandoah National Park GIS  
3655 US Highway 211 E.  
Luray, Virginia 22835

The data represented in the map were gathered from multiple sources which may vary in accuracy, scale and date. This map is for display purposes only.

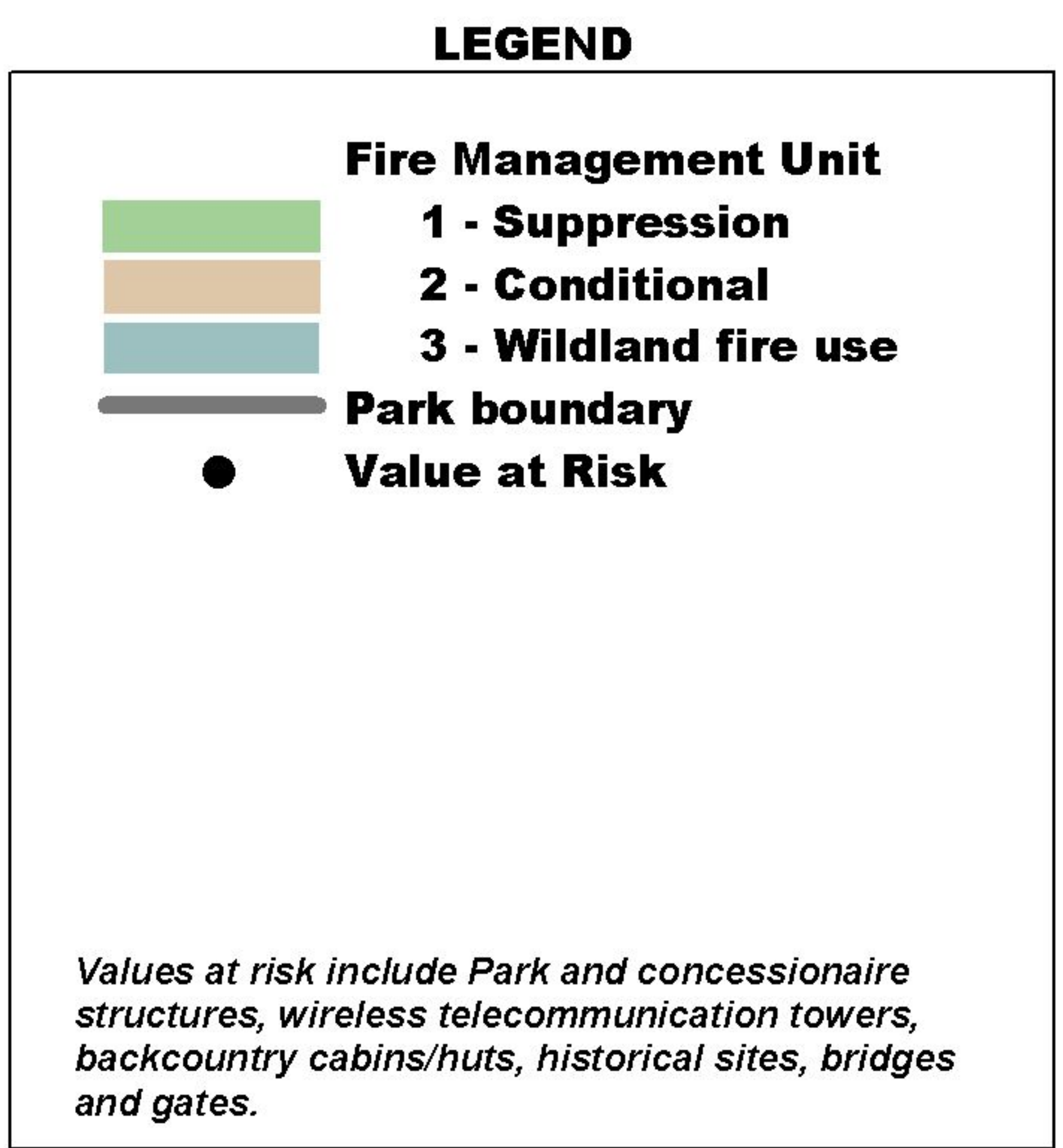


Figure 3

Fire Management Units