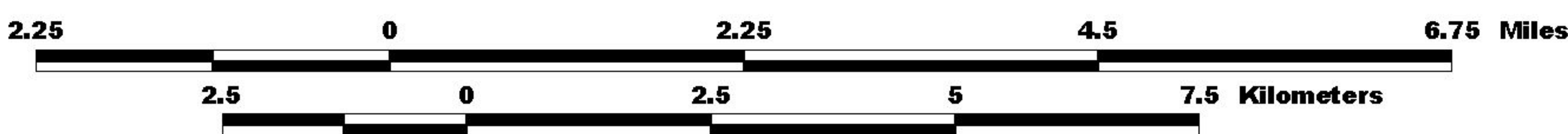



Shenandoah National Park

Figure 2. Map of the Proposed Fire Management Units, Alternative 2 Part 2, Central District

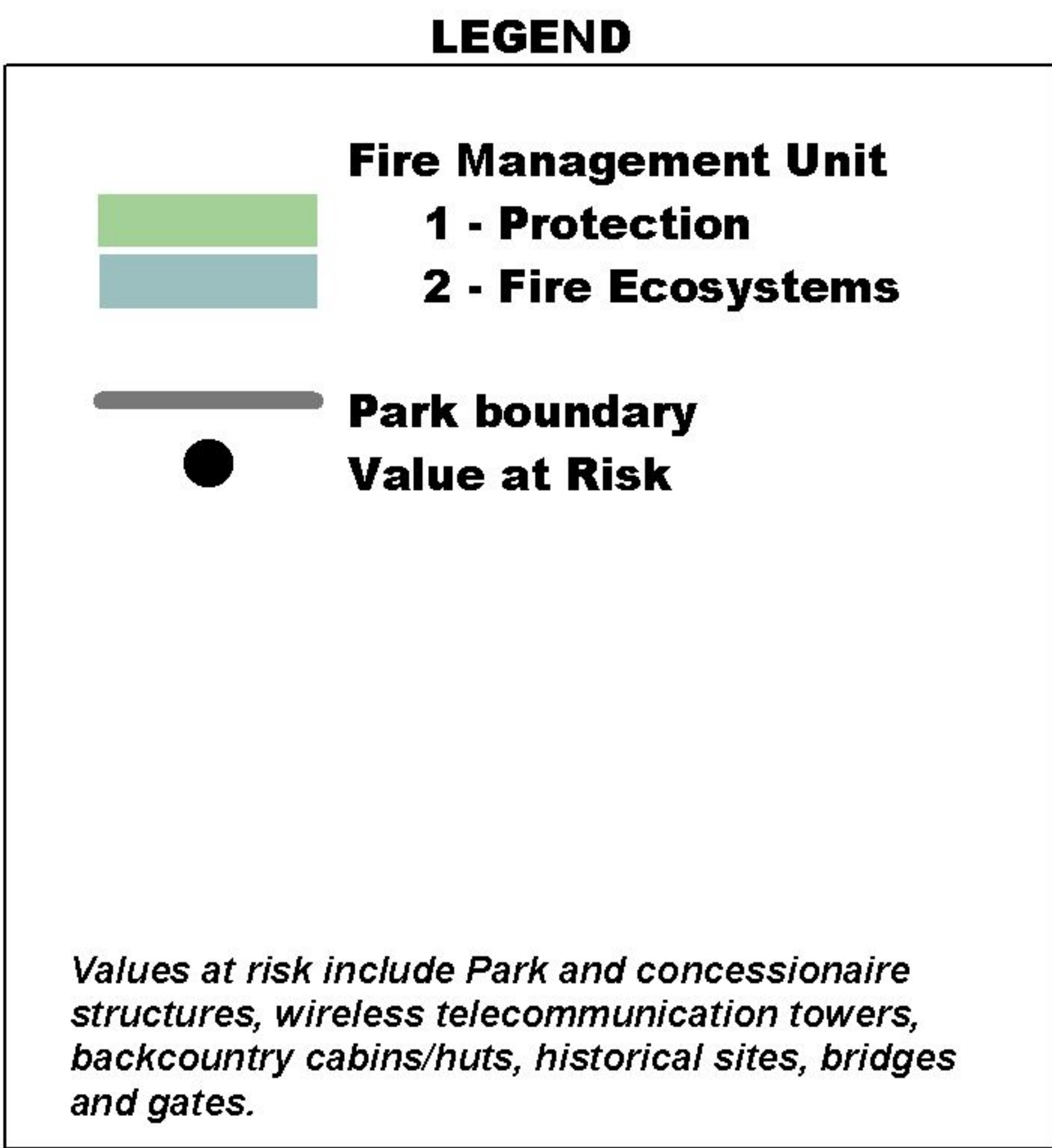


June 3, 2005

Universal Transverse Mercator projection
Zone 17, North American Datum of 1927

Shenandoah National Park GIS
3655 US Highway 211 E.
Luray, Virginia 22835

The data represented in the map were gathered from multiple sources which may vary in accuracy, scale and date. This map is for display purposes only.



Fire Management Units

Figure 2