



Planning for Sand Island Campsites, Trails and Day-use

Open House

December 12 2013

Sand Island



Issue Public Dock



Issue

Overnight and Day-use



Issue

ADA Accessibility



General Management Plan



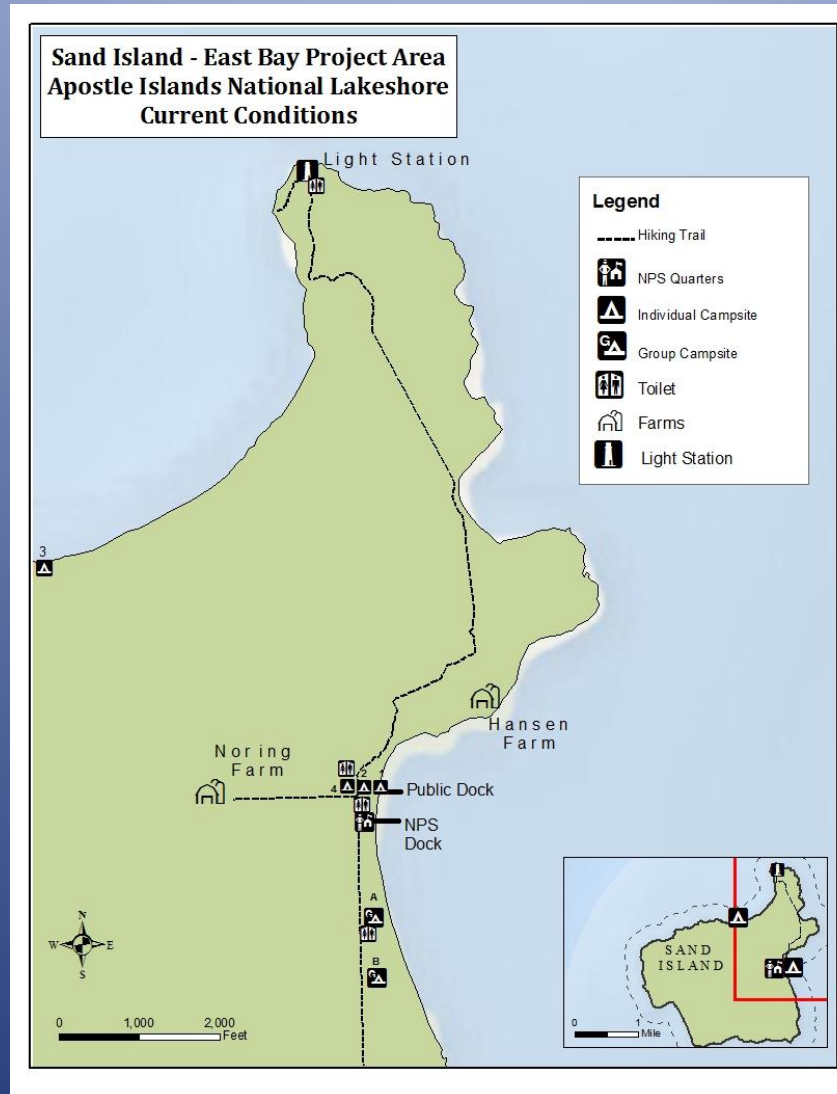
- Upgrading some trails so they are Accessible
- Improving, expanding, or relocating the public dock
- Increasing the number of individual campsites and group campsites, with increased Accessibility
- Day-use, such as a picnic area

Accessibility Transition Plan



- Modify a group site and individual site to provide features of Accessibility
- Replace dock surface and make access from dock to island Accessible
- Create an Accessible route from public dock to light station
- Create Accessible route at light station

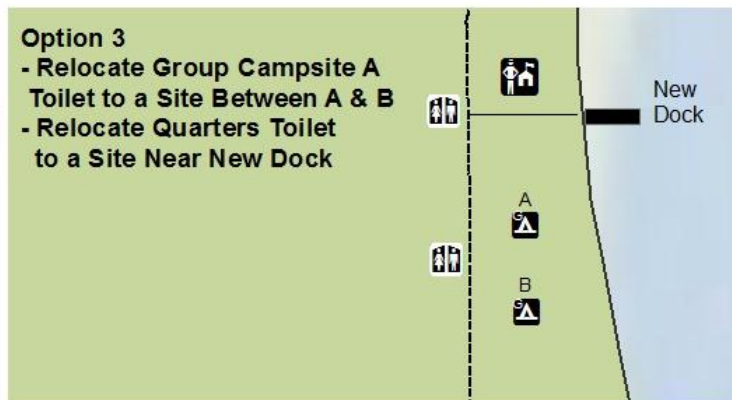
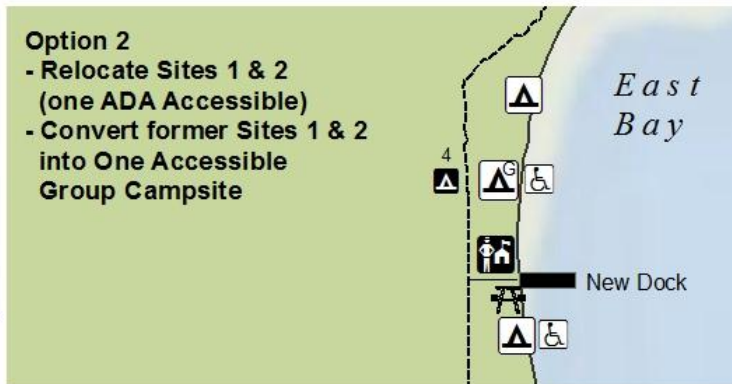
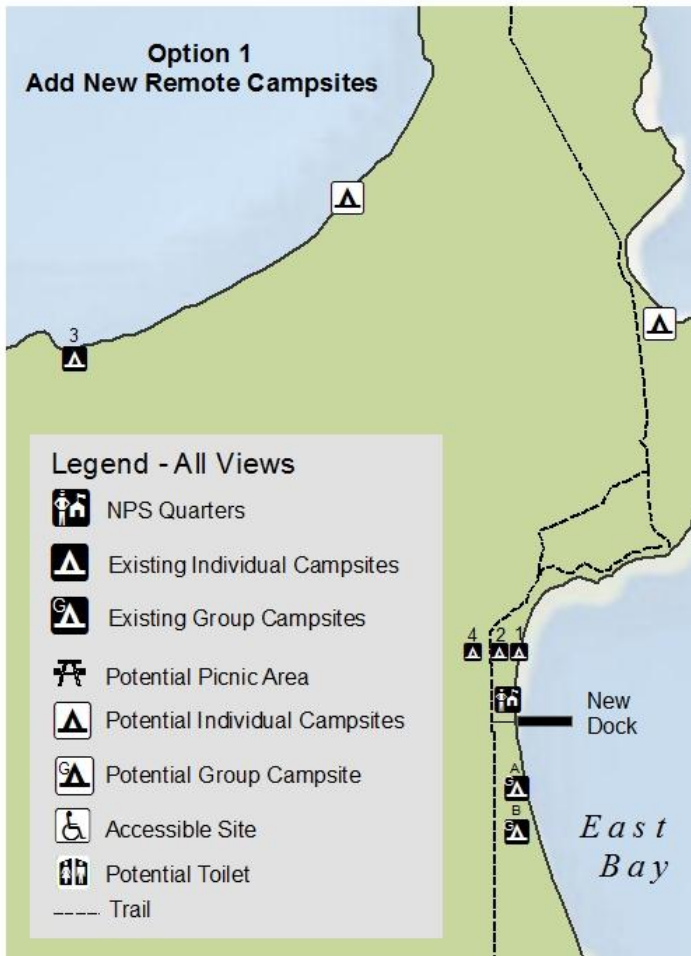
Sand Island Current Conditions



Options for Overnight and Day-Use



Options for Overnight and Day-Use



Note that all options include a new public dock just south of existing NPS dock.



Options for ADA Accessible Trails



Trails - Options to Increase ADA Accessibility



Notes:

- All options include a new public dock just south of the existing NPS dock.
- Not all campsites are shown on maps.

Legend

- Accessible Trail
- - - Non-Accessible Trail
- Lighthouse
- NPS Quarters



Ideas?

Suggestions?

Timeline



Approximate Dates

Milestone

11/25-12/23/13

Seeking public comment on various options

1/1-3/1/14

Draft plan/environmental assessment (EA) development

3/15-4/15/14

NPS review

5/1-6/1/14

Agency/Partner review

6/15-7/15/14

Public review

8/1-9/30/14

Incorporation of comments, finalizing Plan/EA, completion of FONSI

How to Provide Comments



- Let us know your thoughts and ideas at this meeting – please fill out a comment form
- On-line – <http://parkplanning.nps/APISSandIsland>
- By mail –

Chief, Planning and Resource Management
Apostle Islands NL
415 Washington Ave.
Bayfield, WI 54814