









## WATER RESOURCES

NAME	PHOTOGRAPH (if available)	COUNTY	COMMUNITY	REMARKS
Albemarle Lake		Issaquena	Fitler	600 acres
Atchafalaya Bayou		Humphreys	Belzoni	350 acres; ox bow lake of the Yazoo River
Beaverdam Lake		Tunica	Tunica	1,500 acres; duck hunting
Bee Lake		Holmes	Thornton	Alligator gar have been stocked in Bee Lake for Asian carp control
Buzzard Bayou Lake		Tallahatchie	Mikoma	1.06 square miles; inland lake near Tutwiler
Cypress Swamp		Humphreys	Oswego	Located in Morgan Brake National Wildlife Refuge




## WATER RESOURCES

Desoto Lake		Coahoma	Clarksdale	3,600 acres; Mississippi River ox bow lake
Eagle Lake		Warren	Vicksburg	4,700 acres; known for its boating and recreation and has a public boat ramp; great bass fishing; crappie, large bluegill, bream, hybrid stripers and catfish
Horn Lake		DeSoto	Walls	1,200 acres
Lake Beulah		Bolivar	Beulah	1,031 acres; created in 1863 to keep Confederate soldiers from ambushing Union vessels as they rounded Beulah Bend in the Mississippi River
Lake Bolivar		Bolivar	Scott	1,200 acres; ancient remnant of the Mississippi River; very shallow lake which has become an extremely productive largemouth bass fishery




## WATER RESOURCES

Lake Chotard		Warren	Vicksburg	1,000 acres; formed by the flood of 1913
Lake Ferguson		Washington	Greenville	10 miles long; ox bow lake of the Mississippi River
Lake George		Yazoo	Yazoo City	600 acres; located near Panther Swamp National Wildlife Refuge
Lake Lee		Washington	Greenville	1,100 acres; ox bow lake of the Mississippi River; greater fish population than any other Delta Lake
Lake Washington		Washington	Glen Alan	5000 acres; one of the largest natural lakes in Mississippi; approximately 700 years in age; excellent crappie, catfish and bluegill fishery; one of the finest crappie lakes in the state
Lake Whittington		Bolivar	Benoit	2,300 acres; created in 1937 when the Caulk Island Cutoff was completed by the Army Corps of Engineers
Little Eagle Lake		Humphreys	Belzoni	700 acres; cypress black gum swamp


## WATER RESOURCES

Moon Lake		Coahoma	Lula	3 square miles; oxbow lake of Mississippi River; home to one of the South's most famous Prohibition landmarks, the Moon Lake Club
Mounds Landing		Bolivar		Site of major break during the 1927 flood; private, no public access
Perry Martin Lake		Bolivar	Rosedale	500 acres; located in Great River Road State Park
Roebuck Lake		Leflore	Itta Bena	400 acres; ancient remnant of the Ohio River
Stovall Lake		Coahoma	Clarksdale	1,200 acres; ox bow lake of the Mississippi River
Sunflower River		From Tunica County to Warren County		The principal drainage of the Delta, its tributaries include Hushpuckena, Quiver River, Deer Creek, Rolling Fork and Steele Bayou. Meanders through the towns of Clarksdale, Sunflower, Indianola and Holly Bluff.

## WATER RESOURCES

Tallahatchie River		From Tippah to Leflore		Flows 85 miles from Tippah County to Leflore County, where it joins the Yalobusha River to form the Yazoo River
Tunica Lake		Tunica	Tunica	Prior to 1942, Tunica Lake was a large horseshoe bend of the Mississippi River. As part of the US Corps. of Engineers plan of flood control, the narrow neck of the bend was dynamited to straighten the channel;
Wasp Lake		Humphreys	Belzoni	
Wolf and Broad Lakes		Yazoo	Yazoo City	900 acres; 20 miles long
Yalobusha River		From Chickasaw to Leflore		165 miles long; principal tributary of the Yazoo River; rises in Chickasaw County, flows generally west-southwestwardly through Calhoun, Grenada and Leflore Counties, past the town of Grenada; at Greenwood it joins the Tallahatchie River to form the Yazoo River

## WATER RESOURCES

Yazoo River		From Leflore to Warren		Flows 188 miles; formed by the confluence of the Tallahatchie River and the Yalobusha River in Greenwood; parallels the Mississippi River before joining it north of Vicksburg; Yazoo floodplain is protected from the Mississippi's overflow by more than 200 miles of levees extending from south of Memphis to the mouth of the Yazoo at Vicksburg
Townsend Lake		Humphreys Belzoni		20 acres; bass, crappie, bream, channel catfish
Four Mile Lake		Humphreys Belzoni		Good bank fishing; 90 acres; crappie, blue, channel and flathead catfish, paddlefish, bream
Wolf Lake		Humphreys 21 miles from Belzoni		1100 acres; crappie, bass, bream, blue, channel and flathead catfish
Belzoni Cutoff		Humphreys Belzoni		60 acres; crappie, bass, channel catfish
Yazoo River		Humphreys Belzoni		Blue, channel and flathead catfish; paddlefish, buffalo, carp, gar

## WATER RESOURCES

Sunflower River		Humphreys Belzoni		Blue, channel and flathead catfish, paddlefish, buffalo, carp, gar; Little Sunflower River is fed by the Big Sunflower and flows through deep-wood areas of Delta National Forest.
-----------------	--	----------------------	--	--