





## RECREATION

NAME	PHOTOGRAPH (if available)	COUNTY	COMMUNITY	REMARKS
Alligator Slough Nature Trail		Holmes	Thornton	.6 miles
Arkabutla Lake and Campground		DeSoto	Coldwater	3905 Arkabutla Dam Road; 40,704 acres; rated one of the top five crappie fishing lakes in the country and offers opportunities for largemouth and white bass, as well as channel and flathead catfish. 37,700 acres of land open to the public for hunting throughout the year for dove, squirrel, bobwhite quail, rabbit, deer and turkey; sailing, swimming at one of three beaches, or setting up camp at one of 333 campsites; Indian Spring Disc Golf Course.
ARK Walking Trail		DeSoto	Hernando	Highway 304; These trails are part of the future Arkabutla Lake Nature and Environmental Education Center and U.S. Army Corps of Engineers Visitor's Center.

## RECREATION

Bayou Point Public Use Area		Tate	Prichard	2 picnic shelters
Bayou Point Trail		Desoto	Hernando	4.25 miles
Beaver Dam Hunting Services		Tunica	Tunica	Duck hunting; guided morning hunts in some of the most pristine duck habitat in the United States
Benton Country Club		Quitman	Benton	9-hole private

## RECREATION

Blue Lake Nature Trail		Sharkey	Rolling Fork	1 mile
Blue Lake Recreation Area		Sharkey	Rolling Fork	Five primitive camping/picnicking sites, toilets, a boat launch for small boats, fire rings, and picnic tables
Catfish Row Children's Art Park		Warren	Vicksburg	Historical narration about Vicksburg's history
Center Hill Bike Route		DeSoto		8.4 mile loop of rolling bicycle route; great route for the intermediate level rider; poses some challenging, gradual hills about midway thru the route. rural character with trailheads housed at public schools on both ends of the route.


## RECREATION

Charlie Capps Park		Bolivar	Cleveland	Boat ramp, picnic tables, camping with electrical/water hookups, boat rental
Cherokee Valley Golf Club		DeSoto	Olive Branch	
Chotard Landing Resort		Warren	Eagle Lake	Fully-furnished cabins and condos, including kitchen and TV; unlimited campsites, 25 full-service hook-ups, and restrooms; bait shop, convenience store, full service tavern, 4 oxbow lakes, and the Mississippi River; recreational room, nature trails, boat rentals, boat launching
Clarksdale Country Club		Coahoma	Clarksdale	Historic private club built in 1921


## RECREATION

Clear Creek Golf Club		Warren	Bovina	Public 18-hole golf course, driving range, and tennis courts just minutes from Vicksburg in Bovina
Cleveland Country Club		Bolivar	Cleveland	Private
Coahoma Country Club		Coahoma	Clarksdale	9-hole semi-private
Coldwater Nature Trails at Arkabutla		Desoto	Hernando	4.9 total miles
Coldwater Point Public Use Area		Tate	Coldwater	2 picnic sites
Crosstie Walk		Bolivar	Cleveland	.6 miles

## RECREATION




Dahomey National Wildlife Refuge		Bolivar	Boyle	11,600 acres of habitat for migrating and wintering waterfowl in the Mississippi Flyway; nature trails; boardwalk leads to a wildlife observation tower and a photo blind; butterfly garden
Dahomey National Wildlife Refuge Trails		Bolivar	Boyle	35 miles of road and hiking trails
Deer Creek Golf and Racquet Club		Washington	Leland	9-hole private club.
Delta Landing		Coahoma County		Public landing on the Mississippi River

## RECREATION

Delta National Forest		Sharkey		Over 50 miles of ATV and horse trails marked throughout the forest. Primitive campsites also available. Permits and licenses required. Office in Rolling Fork, 68 Frontage Road.
Delta State University Golf Club		Bolivar	Cleveland	Nine holes semi-public
Dennis Landing		Bolivar		Public landing on the Mississippi River
DeSoto Outfitters		Warren	Vicksburg	Duck, deer, hog, quail hunting, fishing, hand-grabbing; 100 acres of DeSoto Island
DeSoto County Visitor's Center Trail		DeSoto		1/4 mile handicapped accessible interpretive trail. The trail circles the storm water retention-pond and features native landscaping and interpretive signage. Pet friendly trail.
Double Loop at Leroy Percy State Park		Washington	Hollandale	3.6 miles
Dub Patton Campground at Arkabutla Lake		DeSoto	Hernando	3905 Arkabutla Dam Road; Class A camping facilities, perfect for tent cam or RVs; also has primitive camping sites.



## RECREATION



Eagle Lake Lodge and Outfitters		Warren	Vicksburg	Variety of hunting, fishing and outdoor experiences
EZ Daze RV Park		DeSoto	Southaven	536 WE Ross Parkway; state-of-the-art RV sites, modern amenities and a spa-like environment
Great River Birding Trail				2,000 mile pathway to hundreds of places to enjoy birds and wildlife; runs from the Mississippi River headwaters to the Gulf of Mexico
Great River Road				Established in 1938 as the national parkway of the Mississippi River, now a National Scenic Byway



## RECREATION

Great River Road State Park		Bolivar	Rosedale	Boat launch, disc golf, fishing, hiking and nature trails, sheltered picnic areas, playground, RV Campground, (Closed in 2012 due to flooding)
Greenville Golf and Country Club		Washington	Greenville	Private
Greenville Municipal Golf Course		Washington	Greenville	18-hole public course
Greenwood Country Club		Leflore	Greenwood	Old-style Delta golf course


## RECREATION

Hernando Point Campground		DeSoto	Hernando	End of Wheeler Road; 83 camp sites on an upland hardwood area and a beautiful shoreline view of the lake, picnic sites, playground, swimming beach, boat launching ramp fishing, boating, swimming and biking.
Hernando DeSoto Park		DeSoto	Hernando	On the banks of the river north of Lake Cormorant, the park is DeSoto County's only public access to the Mississippi River.
Johnson Creek Greenway		DeSoto		Runs along Johnson Creek to the Mississippi River, on the North side of the creek. Citizens donated conservation easements and land to the North Mississippi Land Trust, which will hold title to the property for the benefit of the DeSoto County Mississippi Greenways program.
Little Sunflower Paddling Trail		Sharkey		Put in at the Little Sunflower Boat Ramp in Delta National Forest, paddle to the


## RECREATION

				confluence of the Little and Big Sunflower Rivers, return for observing birds; over the levee off Highway 14.
Mayersville Landing		Issaquena	Mayersville	Public boat launch; good place for observing birds; over the levee off Highway 14.
				concrete boat ramp; parking and restrooms at the launch.



## RECREATION

Memphis Jellystone RV Park		DeSoto	Horn Lake	1400 Audubon Point Drive; arts and crafts, wagon rides, games, and other planned activities; 136 RV sites, 17 rustic one and two bedroom cabins
Mississippi River Trail				3,000 miles of bike/pedestrian pathways follow the Mississippi River from Minnesota to New Orleans; winds along Highways 61 and 1 as it travels through the Mississippi Delta
Mound Bayou Recreational Conservation League		Bolivar	Mound Bayou	40 acre fishing lake, club house, and walking trail
North Abutment Public Use Area		DeSoto	Hernando	



## RECREATION

North Creek Golf Course		DeSoto	Southaven	
Olive Branch Country Club		DeSoto	Olive Branch	Member-owned private club
Outlet Channel Public Use Area		DeSoto	Hernando	84 picnic sites; picnic shelter
Plantation Golf Club		DeSoto	Olive Branch	
Plantation Point Public Use Area		DeSoto	Hernando	2 picnic sites
Pleasant Hill Public Use Area		DeSoto	Hernando	10 picnic sites
Latimer Lakes Park		DeSoto Horn Lake 5633 Tulane Road		This 120-acre park offers hiking, children's sports facilities, baseball fields and tennis courts. A bowl-type skating park built for skateboards, bicycles and inline skates, covers a half-acre

## RECREATION




				site and features ramps and slide rails.
DeSoto County Disc Golf Course		DeSoto Southaven		
Central Park		DeSoto Southaven		Disc golf park
Quapaw Canoe Company		Coahoma	Clarksdale	Custom-guided excursions by canoe, kayak or stand up paddleboard on the Lower Mississippi River including all of the Delta from Memphis to Vicksburg and also its backwaters and oxbow lakes.
Quapaw Landing		Coahoma		Public landing on the Mississippi River
Rosedale Harbor Boat Launch		Bolivar County		Public landing with access to the Mississippi River
Riverbend Golf Links		Tunica	Tunica	Resort course
Sanbar Trail at Great River Road State Park		Bolivar	Rosedale	2 miles
Star Landing		DeSoto County		Public landing on the Mississippi River

## RECREATION





South Abutment Public Use Area		Tate	Prichard	66 picnic sites; 1 reservable picnic shelter
South Abutment Recreation Area		Desoto	Coldwater	3905 Arkabutla Dam Road; 80 camp sites; picnic tables, playground, designated swimming beach, fishing, boating, swimming and biking.
Southaven RV Park		DeSoto	Southaven	270 W. Stateline Road
Strider-Taylor Public Use Area		Tallahatchie	Cowart	
Sunfish Bay Public Use Area		Tate	Prichard	
Swinging Bridge Nature Trail		Tate	Prichard	Historic, unique trail with information panels




## RECREATION

Tallahatchie National Wildlife Refuge Trails		Tallahatchie	Swan Lake	13 miles of road and hiking trails
Tara Wildlife		Warren	Eagle Lake	5,700 square-foot conference center; 20,000 acres located on the Mississippi River; deer and turkey hunting; summer youth camps
The Links at Cottonwoods		Tunica	Tunica	18-hole Hale Irwin-designed championship course has a Scottish links feel with gentle rolling fairways, three lakes and landscaped cart paths
Tunica National Golf and Tennis		Tunica	Tunica	18-hole championship golf course open to the public

## RECREATION

Tunica River Park Museum Landing		Tunica	Tunica	Views of the Mississippi River; boat launch on the river, fee for use.
Wedgewood Golf Course		DeSoto	Olive Branch	
Willows Sporting Clays and Hunting Center		Tunica	Tunica	Realistic hunting environments are simulated on 14 different shooting stations. Shoot in rounds of 50 or 100 targets on two fully automated courses
Winterville Mounds		Washington	Greenville	Includes archaeology trails.
Yalobusha River		Grenada,	Greenwood	49 miles; connects downtown

## RECREATION

Paddling Trail		Leflore		Grenada with downtown Greenwood in four sections; meanders through the loess bluffs covered in ferns and vines through the bottomland forest of Malmaison Wildlife Management Area, past the swampy sloughs and crop lands of the Yazoo River basin and into Greenwood
Sharkey Country Club		Sharkey Anguilla Highway 14		9-hole private course, pool, tennis courts. Club has reciprocal agreement with other country clubs for use.
Yazoo Country Club		Yazoo	Yazoo City	Challenging 9-hole private course
Yazoo National Wildlife Refuge		Washington	Hollandale	Holt Collier Boardwalk and Observation Tower is a 0.25 mile boardwalk trail leading to an observation platform on Lizard Lake
Yazoo National Wildlife Refuge-Glen Allan/Lake Washington		Washington	Greenville	Wetlands project, along with Leroy Percy State Park, offers some of the best bird watching in North America; National Audubon Society's annual bird counts conducted in this area have identified more species in

## RECREATION

				Washington County than in any other inland location in the United States
Yogi Bear's Jelly Stone Park		DeSoto	Horn Lake	Planned activities, theme weekends, arts and crafts, wagon rides, games
Memorial Park Garden and Arboretum		Tate Senatobia		Located in downtown Senatobia, the state's only Stage III (90 trees) arboretum. It was established as part of Senatobia's Tree City USA designation.
Great River Birding Trail		All counties		Several important birding sites along this route particularly during fall migration.

## RECREATION

Mighty Quapaw Apprenticeship Program		Coahoma County Clarksdale		Multi-year apprenticeships for Mississippi Delta youth involving canoe building, canoe safety and rescue and wilderness survival on the Mississippi River.
Sunflower River Water Trail		Coahoma County		200-mile water trail from Coahoma County through Dockery, Sunflower, Indianola, Holly Bluff, Delta National Forest, ends at Yazoo River above Vicksburg.
Warfield Point Boat Launch		Washington County		Access to the Mississippi River
Mayersville Landing				Public landing on the Mississippi River
Vicksburg Canal (Yazoo River)		Warren County		Public landing with access to the Mississippi River

## RECREATION

Yazoo Valley Wildlife		Humphreys Isola Highway 49		Eco-tours, wildlife watching, wingshooting and more. Seasonal boat trips, Bald Eagle nest tours, swamp tours, Native American mound builder tours, guided canoe trips, hunting.
Tirey Outfitters		Humphreys Belzoni Highway 12 West		Specializes in dove hunts.
Delta Pheasants		Humphreys Belzoni		Guided duck hunts, eight-acre lake stocked with hybrid beam and Florida bass
Johnny Ducrest Farms		Humphreys Belzoni		Hunting
Sartain's Heritage Properties LLC		Humphreys Belzoni		Day hunts for geese, duck and doves; operates in Yazoo, Humphreys and Sunflower counties
Mossy Island Outfitters		Humphreys Belzoni		22,000 acres of natural habitat; hunting duck, goose, dove, quail, pheasant and chuckar