

NATIVE AMERICAN

RESOURCE NUMBER & NAME	PHOTOGRAPH (if available)	LOCATION (county & additional info.)	OWNER	REMARKS (history, condition, status, historic designation, etc.)
NA-B-1 Alligator Mounds		Bolivar County Alligator Address restricted	Private	This Mississippian, Baytown, Coles Creek culture (499-0 AD, 1749-1500 AD, 1499-1000 AD, 1000-500 AD) village site is now used for agricultural purposes. It was designated on the National Register of Historic Places in 1974.
NA-B-2 Choctaw Line		Bolivar County Marker located 3 miles south of Shaw at US Hwy. 61 and State Hwy. 450		This line marks the boundary between Choctaw cessions between 1820 (Doak's Stand) and 1830 (Dancing Rabbit Creek). Note: The photo at left is from Holmes County, but the Bolivar County marker is likely identical.
NA-B-3 Christmas Mound		Bolivar County Christmas Address restricted		This small conical mound is on the "Great River Road" and has never been excavated or mapped.

NATIVE AMERICAN

RESOURCE NUMBER & NAME	PHOTOGRAPH (if available)	LOCATION (county & additional info.)	OWNER	REMARKS (history, condition, status, historic designation, etc.)
NA-B-4 Clark Mounds		Bolivar County South of Beulah Address restricted		There is only one mound still intact. It measures 145 feet at the base and is 6 feet in height. It was part of the plantation of Governor Charles Clark (1863-65) who buried there in "Dora" (the mound is covered by a historic cemetery). Pottery from the site suggests that it was occupied during the late-Woodland period (AD 500-1000). The property was involved in a famous lawsuit between Clark and Indians.
NA-Ca-1 French Site		Carroll County Oklahoma Address restricted	Private	This Mississippian (499-0 AD, 1749-1500 AD, 1499-1000 AD, 1000-500 AD) village site was listed on the National Register of Historic Places in 1986.
NA-Ca-2 Malmaison Site		Carroll County Carrollton Address restricted	Private	This is the site of the 1854 mansion of Choctaw Chief Greenwood Leflore that burned in 1942. His grave is near this site. It was listed on the National Register of Historic Places in 1970.


NATIVE AMERICAN

RESOURCE NUMBER & NAME	PHOTOGRAPH (if available)	LOCATION (county & additional info.)	OWNER	REMARKS (history, condition, status, historic designation, etc.)
NA-Ca-3 Pine Bluff		Carroll County Cruger Address restricted	Private	This Mississippian, Woodland (499-0 BC, 499-0 AD, 1749-1500 AD, 1499-1000 AD, 1000-500 AD) village, ceremonial and burial site was listed on the National Register of Historic Places in 1988.
NA-Ca-4 Rowland Site		Carroll County Greenwood Address restricted	Private	This Baytown (499-0 AD, 1000-500 AD) village site was listed on the National Register of Historic Places in 1978.
NA-Ca-5 Teoc Creek Site		Carroll County Avalon Address restricted	Private	This Poverty Point culture (1500-1999 BC, 1000-1499 BC) village site was listed on the National Register of Historic Places in 1971.
NA-C-1 Barbee Mound		Coahoma County Lula Address restricted		Small conical mound dating to the Baytown and Mississippian periods.

NATIVE AMERICAN

RESOURCE NUMBER & NAME	PHOTOGRAPH (if available)	LOCATION (county & additional info.)	OWNER	REMARKS (history, condition, status, historic designation, etc.)
NA-C-2 Carson Mounds		Coahoma County Stovall Address restricted	Private	Based upon 1884 records, this village and burial site once included 85 mounds, but most have been lost to erosion and development. The two remaining groups of mounds within this 5-acre site are called the Stovall and Montgomery. They are from the Coahoma, Dorr, Peabody cultures (1749-1500 AD). This site was listed on the National Register of Historic Places in 1979.
NA-C-3 Chickasaw- Choctaw Line		Coahoma County Hwy. 61 at the Tunica-Coahoma County line (marker location)	Multiple property owners	This line was drawn between the two tribes as part of the Treaty of Hopewell. It occurred in 1786 and included the Choctaw Chief Piomingo. A historic marker interprets the story.

NATIVE AMERICAN

RESOURCE NUMBER & NAME	PHOTOGRAPH (if available)	LOCATION (county & additional info.)	OWNER	REMARKS (history, condition, status, historic designation, etc.)
NA-C-4 North Delta Museum		Coahoma County Friars Point Second Street	North Delta Museum	The museum includes an extensive collection of prehistoric Indian artifacts. It also features a replica of an early general store, a barn with horse-drawn vehicles, antique clothing, military uniforms, medical instruments, early Delta household items, antique sewing machines, antique washing machines, and many visuals from the early steamboat days of the Friars Point port.
NA-C-5 Salomon Mounds		Coahoma County Near Coahoma Coahoma-Rich Road Address restricted	Private	Only three of the original 11 mounds still exist, the tallest of which is 27 feet. They are from the Early Mississippi, Baytown cultures (1499-1000 AD). The site was listed on the National Register of Historic Places in 1984.
NA-C-6 Spendthrift Site		Coahoma County Mattson Address restricted	Private	This Mississippian, Baytown culture (499-0 AD, 1749-1500 AD, 1499-1000 AD, 1000-500 AD) village site was listed on the National Register of Historic Places in 1986.

NATIVE AMERICAN

RESOURCE NUMBER & NAME	PHOTOGRAPH (if available)	LOCATION (county & additional info.)	OWNER	REMARKS (history, condition, status, historic designation, etc.)
NA-C-7 Barner Site		Coahoma County Clarksdale Address restricted	Private	This Coles Creek era (1499-1000 AD, 1000-500 AD) village site was listed on the National Register of Historic Places in 1984.
NA-C-8 Davis, Rufus, Site		Coahoma County Clarksdale Address restricted	Private	This Bayton, Mississippi, Coles Creek culture (1749-1500 AD) ceremonial and village site was listed on the National Register of Historic Places in 1978.
NA-C-9 Dickerson Site		Coahoma County Friars Point Address restricted	Private	This Mississippian (499-0 AD, 1499-1000 AD, 1000-500 AD) village site was listed on the National Register of Historic Places in 1986.

NATIVE AMERICAN

RESOURCE NUMBER & NAME	PHOTOGRAPH (if available)	LOCATION (county & additional info.)	OWNER	REMARKS (history, condition, status, historic designation, etc.)
NA-C-10 Humber Site		Coahoma County Farrel Address restricted	Private	This Mississippian (1749-1500 AD, 1499-1000 AD) village and burial site was listed on the National Register of Historic Places in 1975.
NA-C-11 Oliver Site		Coahoma County Clarksdale Address restricted	Private	This Coahoma, Hushpuckena-Oliver (1499-1000 AD) burial site was listed on the National Register of Historic Places in 1974.
NA-C-12 Parchman Place Site		Coahoma County Coahoma Address restricted	Private	This Parchman culture (1499-1000 AD) habitation site was listed on the National Register of Historic Places in 1973.

NATIVE AMERICAN

RESOURCE NUMBER & NAME	PHOTOGRAPH (if available)	LOCATION (county & additional info.)	OWNER	REMARKS (history, condition, status, historic designation, etc.)
NA-C-13 Sunflower Landing		Coahoma County Rena Lara Address restricted	Private	This Mississippian (1749-1500 AD, 1499-1000 AD) funerary site was listed on the National Register of Historic Places in 1991.
NA-C-14 Wilsford		Coahoma County Lula Address restricted	Private	This Native American (1499-1000 AD) habitation site was listed on the National Register of Historic Places in 1974.
NA-D-1 Walls Mounds (may have another name)		DeSoto County Walls 7564 Norfolk Road (near crossroads of Norfolk and Thomas Roads)		Located on top of the bluff and overlooking the Mississippi River basin are two Indian burial mounds believed to be sacred monuments to the dead. The mounds are located near the church where blues singer Memphis Minnie is buried.


NATIVE AMERICAN

RESOURCE NUMBER & NAME	PHOTOGRAPH (if available)	LOCATION (county & additional info.)	OWNER	REMARKS (history, condition, status, historic designation, etc.)
NA-H-1 Joe Cowsert Place Site		Holmes County Goodman Address restricted	Private	This Baytown Period, Late Woodland, Deasonville phase (1000-500 AD) camp site was listed on the National Register of Historic Places in 1987.
NA-H-2 French Site		Holmes County Cruger Address restricted	Private	This Mississippian Period (499-0 AD, 1749- 1500 AD, 1499-1000 AD, 1000-500 AD) village site was listed on the National Register of Historic Places in 1986.
NA-H-3 Frances Lee Mound Group		Holmes County Tchula Address restricted	Private	This Middle Woodland, Late Woodland (499-0 AD, 1499-1000 AD, 1000-500 AD) burial site was listed on the National Register of Historic Places in 1988.

NATIVE AMERICAN

RESOURCE NUMBER & NAME	PHOTOGRAPH (if available)	LOCATION (county & additional info.)	OWNER	REMARKS (history, condition, status, historic designation, etc.)
NA-H-4 Old Hoover Place Site		Holmes County Pickens Address restricted	Private	This Plaquemine occupation (1499-1000 AD) religious and funerary site was listed on the National Register of Historic Places in 1987.
NA-H-5 Oswego Site		Holmes County Tchula Address restricted	Private	This Late Woodland, Deasonville Phase (499-0 AD, 1000-500 AD) village site was listed on the National Register of Historic Places in 1988.
NA-H-6 Providence Mound		Holmes County Lexington Address restricted	Private	This Middle Woodland (499-0 AD, 1000-500 AD) funerary site was listed on the National Register of Historic Places in 1987.
NA-H-7 Rebecca Springs No. 1 Site		Holmes County Goodman Address restricted	Private	This Mississippian Period (1499-1000 AD) camp site was listed on the National Register of Historic Places in 1987.

NATIVE AMERICAN

RESOURCE NUMBER & NAME	PHOTOGRAPH (if available)	LOCATION (county & additional info.)	OWNER	REMARKS (history, condition, status, historic designation, etc.)
NA-Hu-1 Jaketown Site		Humphreys County West side of State Hwy. 7, about four miles north of Belzoni Address restricted	Private	This Poverty Point Culture, Tchula Period, Mississippian culture (6500-6999 BC, 1500-1999 BC, 1499-1000 AD, 1000-1499 BC, 1000 AD-999 BC) village and religious site was listed on the National Register of Historic Places in 1973. It was declared a National Historic Landmark in 1990. The site is managed by the State and artifacts found in the area are featured on display in the Jaketown Museum in Belzoni.
NA-Hu-2 Midnight Mound Site		Humphreys County Midnight Address restricted	Private	This Winterville Phase, Mississippian Period (1499-1000 AD) village site was listed on the National Register of Historic Places in 1986.
NA-Hu-3 Parker- Summerfield Archeological Mound Site		Humphreys County Midnight Address restricted	Private	This Plaquemine Mississippian, Coles Creek (1749-1500 AD, 1499-1000 AD, 1000-500 AD) village and ceremonial site was listed on the National Register of Historic Places in 1997.


NATIVE AMERICAN

RESOURCE NUMBER & NAME	PHOTOGRAPH (if available)	LOCATION (county & additional info.)	OWNER	REMARKS (history, condition, status, historic designation, etc.)
NA-Hu-4 Slate Archeological Site		Humphreys County Lake City Address restricted	Private	This Baytown Period, Late Poverty Point (500-999 BC, 499-0 AD, 1000-500 AD) village site was listed on the National Register of Historic Places in 1982.
NA-I-1 Aden Site		Issaquena County Valley Park Address restricted	Private	This Late Woodland, Early Woodland, Mississippian (499-0 AD, 1499-1000 AD, 1000-500 AD) funerary and ceremonial site was listed on the National Register of Historic Places in 1988.
NA-I-2 Grace Archeological Site		Issaquena County Grace Address restricted	Private	This prehistoric (5000-6999 BC, 3000-4999 BC, 1749-1500 AD, 1499-1000 AD, 1000- 2999 BC, 1000 AD-999 BC) village, funerary and ceremonial site was listed on the National Register of Historic Places in 2002. The site consists of two large platforms, a slightly smaller structure of indeterminate shape, and one or more small remnants reduced by cultivation.

NATIVE AMERICAN

RESOURCE NUMBER & NAME	PHOTOGRAPH (if available)	LOCATION (county & additional info.)	OWNER	REMARKS (history, condition, status, historic designation, etc.)
NA-I-3 Mayersville Archeological Site		Issaquena County Mayersville Address restricted	Private	This Mayersville Phase (1499-1000 AD) village site was listed on the National Register of Historic Places in 1980.
NA-L-1 Lane's Chapel Site		Leflore County Money Address restricted	Private	This Mississippian (499-0 BC) habitation site is now part of a cemetery. It was listed on the National Register of Historic Places in 1976.
NA-L-2 Charley's Trace		Leflore County Marker is near Minter City on Hwy. 49 at Watkins Plantation Road		This 18 th -century trail was named after a Choctaw man who lived on the trail and was a guide on the trail. The trail led to the Mississippi River. Note: the 2003 Central Delta Resource Inventory gives a different location (Hwy. 8 near Dublin), so there appear to be at least two markers.

NATIVE AMERICAN

RESOURCE NUMBER & NAME	PHOTOGRAPH (if available)	LOCATION (county & additional info.)	OWNER	REMARKS (history, condition, status, historic designation, etc.)
NA-L-3 Museum of the Mississippi Delta (formerly “Cottonlandia”)		Leflore County Greenwood 1608 Hwy. 82 West	Museum of the Mississippi Delta	While it chronicles the history of the county and the Delta, this museum houses an eclectic collection. The museum focuses on the five “As”: art, archaeology, agriculture, antiques and animals. The largest collection of Native American trade beads in the southern US is on display in the archaeology collection loaned from the L.B. Jones Trust. Artifacts and furniture are also featured from Malmaison - the mansion of Choctaw Indian chief Greenwood Leflore.
NA-L-4 Black Site (aka – Holly Grove)		Leflore County Greenwood Address restricted	Private	This Mississippian, Baytown Period, Markville Period (499-0 AD, 1000-500 AD) village and ceremonial site was listed on the National Register of Historic Places in 1978.
NA-L-5 Black Site		Leflore County Sidon Address restricted	Private	This Marksville, Lake Gulf Formational culture (499-0 AD, 1000-500 AD) village site was listed on the National Register of Historic Places in 1991.

NATIVE AMERICAN

RESOURCE NUMBER & NAME	PHOTOGRAPH (if available)	LOCATION (county & additional info.)	OWNER	REMARKS (history, condition, status, historic designation, etc.)
NA-L-6 Falls Site		Leflore County Minter City Address restricted	Private	This Mississippian, Baytown culture (500-999 BC, 499-0 BC, 499-0 AD, 1000-500 AD) village site was listed on the National Register of Historic Places in 1986.
NA-L-7 McLean Site		Leflore County Itta Bena Address restricted	Private	This Late Woodland/Deasonville, Late Mississippian, Wasp Lake Phase (1749-1500 AD, 1000-500 AD) village site was listed on the National Register of Historic Places in 1988.
NA-L-8 Murphey Site		Leflore County Itta Bena Address restricted	Private	This Poverty Point, Tchefuncte culture (500-999 BC, 499-0 BC, 1000-1499 BC) camp site was listed on the National Register of Historic Places in 1993.

NATIVE AMERICAN

RESOURCE NUMBER & NAME	PHOTOGRAPH (if available)	LOCATION (county & additional info.)	OWNER	REMARKS (history, condition, status, historic designation, etc.)
NA-L-9 Neill Archeological Site		Leflore County Whaley Address restricted	Private	This Jaketown phase, Poverty Point period, Tchula period culture (500-999 BC, 1500-1999 BC, 1000-1499 BC) camp/village site was listed on the National Register of Historic Places in 1976.
NA-L-10 Rebecca Site		Leflore County Sidon Address restricted	Private	This McGary Phase (500-999 BC) village site was listed on the National Register of Historic Places in 1991.
NA-L-11 Stratton Archeological Site		Leflore County Sidon Address restricted	Private	<p>There are two sites with the same name and general location:</p> <p>1) A Poverty Point culture (500-999 BC, 1000-1499 BC) village site listed on the National Register of Historic Places in 1999.</p> <p>2) A Tchefuncte, Poverty Point, Deasonville (500-999 BC, 499-0 AD) village site listed on the National Register of Historic Places in 1990.</p>



NATIVE AMERICAN

RESOURCE NUMBER & NAME	PHOTOGRAPH (if available)	LOCATION (county & additional info.)	OWNER	REMARKS (history, condition, status, historic designation, etc.)
NA-L-12 Sweethome Mound		Leflore County Wakeland Address restricted	Private	This early Baytown period culture (1499-1000 AD) funerary site was listed on the National Register of Historic Places in 1978.
NA-L-13 Whaley Archeological Site		Leflore County Whaley Address restricted	Private	This Baytown period, Deasonville-Bayland phases, Mississippian phase (1000-500 AD) village and ceremonial site was listed on the National Register of Historic Places in 1976.
NA-P-1 Batesville Mounds (aka – Harmon Site)		Panola County Batesville Address restricted	Private	This Middle to Late Woodland (499-0 AD, 1000-500 AD) village and burial site was listed on the National Register of Historic Places in 1988.


NATIVE AMERICAN

RESOURCE NUMBER & NAME	PHOTOGRAPH (if available)	LOCATION (county & additional info.)	OWNER	REMARKS (history, condition, status, historic designation, etc.)
NA-P-2 Fredrickson No. 2		Panola County Batesville Address restricted	Private	This Middle to Late Archaic (5000-6999 BC, 3000-4999 BC, 1000-2999 BC, 1000 AD-999 BC) village site was listed on the National Register of Historic Places in 1988.
NA-P-3 Holly Grove Site (aka – Beaver Dam Site.... not to be confused with the Beaverdam Site in Tunica County)		Panola County Sledge Address restricted	Private	This Bayton, Marksville, Mississippi (7000-8999 BC, 5000-6999 BC) camp site was listed on the National Register of Historic Places in 1976.
NA-P-4 Hunt Mounds		Panola County Pope Address restricted	Private	This Marksville, Middle Woodland (499-0 AD) burial mounds site was listed on the National Register of Historic Places in 1988.

NATIVE AMERICAN

RESOURCE NUMBER & NAME	PHOTOGRAPH (if available)	LOCATION (county & additional info.)	OWNER	REMARKS (history, condition, status, historic designation, etc.)
NA-Q-1 Shady Grove Site		Quitman County Marks Address restricted	Privately owned	This Coahoma, Mississippian, Quitman (1499-1000 AD, 1000 AD-999 BC) village and burial site is currently privately owned and used for agricultural purposes. It was listed on the National Register of Historic Places in 1986.
NA-Q-2 Denton Site		Quitman County Denton Address restricted	Privately owned	This Middle Archaic (4500-4999 BC, 4000-4499 BC) camp site was listed on the National Register of Historic Places in 1979. Effigy beads from this site are pictured at left.
NA-Q-3 Norman Site		Quitman County Lambert Address restricted	Privately owned	This Poverty Point, Tchula, Mississippian (1499-1000 AD, 1000-500 AD, 1000 AD-999 BC) village site was listed on the National Register of Historic Places in 1975.


NATIVE AMERICAN

RESOURCE NUMBER & NAME	PHOTOGRAPH (if available)	LOCATION (county & additional info.)	OWNER	REMARKS (history, condition, status, historic designation, etc.)
NA-Q-4 Posey Site		Quitman County Marks Address restricted	Privately owned	This Mississippian (499-0 AD, 1499-1000 AD, 1000-500 AD) village site was listed on the National Register of Historic Places in 1986.
NA-Sh-1 Cary Site		Sharkey County Cary Address restricted	Privately owned	This Mississippian (1499-1000 AD) funerary site was listed on the National Register of Historic Places in 1988.
NA-Sh-2 Leist A Site (aka – Leist Landing Site, Leist Site)		Sharkey County Rolling Fork Address restricted	State owned	This Woodland, Marksville, Mississippian (499-0 AD, 1499-1000 AD) funerary site was listed on the National Register of Historic Places in 1988.
NA-Sh-3 Rolling Fork Mounds (aka – Montauk Mound)		Sharkey County Southwest of Rolling Fork Address restricted	Private	This site's greatest significance is from its role in the Civil War. During the Steele's Bayou Expedition in March of 1863 by USN Rear Admiral David Dixon Porter, as part of the Vicksburg Campaign, the Union forces placed artillery batteries on these mounds to secure their safe passage on Deer and Rolling Fork Creeks. This site was listed on the National Register of Historic Places in 1974.

NATIVE AMERICAN

RESOURCE NUMBER & NAME	PHOTOGRAPH (if available)	LOCATION (county & additional info.)	OWNER	REMARKS (history, condition, status, historic designation, etc.)
NA-Sh-4 Mont Helena Plantation House		Sharkey County Rolling Fork	Private	This 19 th century classical revival home is built on top of an ancient Indian mound. The community uses this property to perform a play called “A Dream Revisited” and the home is open for tours to groups.
NA-Sh-5 Savory Site		Sharkey County Holly Bluff Address restricted	Private	This Poverty Point Culture, Jakestown Phase, Mississippian (500-999 BC, 1500-1999 BC, 1000-1499 BC) habitat site was listed on the National Register of Historic Places in 1988.
NA-Sh-6 Spanish Fort Site		Sharkey County Near Holly Bluff Address restricted	Private	This Middle Woodland/Issaquena, Late Woodland/Deasonville (499-0 AD, 1000-500 AD) village site was listed on the National Register of Historic Places in 1988. The site is a semicircular earthwork that lies along the Sunflower River nearly 10 miles downstream from the community of Holly Bluff.

NATIVE AMERICAN

RESOURCE NUMBER & NAME	PHOTOGRAPH (if available)	LOCATION (county & additional info.)	OWNER	REMARKS (history, condition, status, historic designation, etc.)
NA-S-1 Prentiss Mound (aka Dawson Mound)		Sunflower County South of Inverness on Lake Dawson (near Bellewood)		This Native American mound dates 700-800 years old and measures 30-40 ft. in height. This mound gained national attention when Seargent Smith Prentiss (Whig lawyer from Vicksburg) gave a speech there during an 1841 bear hunt.
NA-S-2 Shields Site		Sunflower County Indianola Address restricted	Private	This site from the Deasonville Culture, Middle Woodland cultures (499-0 AD, 1499-1000 AD, 1000-500 AD) was a village. It was listed on the National Register of Historic Places in 1987.
NA-T-1 Allison Mound		Tallahatchie County Webb Address restricted	Private	This burial mound dates from the Middle Woodland period (499-0 AD). It was listed on the National Register of Historic Places in 1988.

NATIVE AMERICAN

RESOURCE NUMBER & NAME	PHOTOGRAPH (if available)	LOCATION (county & additional info.)	OWNER	REMARKS (history, condition, status, historic designation, etc.)
NA-T-2 Spivey Site		Tallahatchie County Crowder Address restricted	Private	This Wheeler, Marksville, Baytown culture (500-999 BC, 499-0 AD, 1000-500 AD, 1000-1499 BC) archeological site was designated on the National Register of Historic Places in 1978.
NA-T-3 Buford Site		Tallahatchie County Sumner Address restricted	Private	This Tchula and Mississippian (499-0 BC, 499-0 AD, 1749-1500 AD, 1499-1000 AD, 1000-500 AD) village site was designated on the National Register of Historic Places in 1986.
NA-T-4 Dell Bullion Mound		Tallahatchie County Grenada Address restricted	Private	This Middle Woodland (499-0 AD) funerary site was designated on the National Register of Historic Places in 1988.
NA-T-5 Jacks Site		Tallahatchie County Philipp Address restricted	Private	This Poverty Point, Baytown (500-999 BC, 499-0 BC, 499-0 AD, 2000-2499 BC, 1500-1999 BC, 1000-500 AD, 1000-1499 BC) village site was designated on the National Register of Historic Places in 1978.



NATIVE AMERICAN

RESOURCE NUMBER & NAME	PHOTOGRAPH (if available)	LOCATION (county & additional info.)	OWNER	REMARKS (history, condition, status, historic designation, etc.)
NA-Tu-1 Beaverdam Site		Tunica County Evansville Address restricted	Private	This village site dates from the Mississippian period (Kent Phase) 500-999 BC, 1000-500 AD. It was listed on the National Register of Historic Places in 1978.
NA-Tu-2 Canon Site		Tunica County Crenshaw Address restricted	Private	This camp site dates from the Walnut Bend, Coahoma, and Parchman Phases) 499-0 AD, 1499-1000 AD, 1000-500 AD. It was listed on the National Register of Historic Places in 1987.
NA-Tu-3 Dundee Site		Tunica County Dundee Address restricted	Private	This habitation and burial site dates from the Helena and Coahoma Phases (499-0 AD, 1749-1500 AD, 1499-1000 AD, 1000-500 AD). It was listed on the National Register of Historic Places in 1987.



NATIVE AMERICAN

RESOURCE NUMBER & NAME	PHOTOGRAPH (if available)	LOCATION (county & additional info.)	OWNER	REMARKS (history, condition, status, historic designation, etc.)
NA-Tu-4 Evansville Mounds		Tunica County Evansville Address restricted	Private	This habitation site dates from 499-0 AD, 1749-1500 AD, 1499-1000 AD, 1000-500 AD. It was listed on the National Register of Historic Places in 1987.
NA-Tu-5 Hollywood Site (aka "Bowdre Mounds" and "De Be Voise Mounds")		Tunica County Tunica Address restricted	Private	This village site dates from the Kent Phase (1749-1500 AD, 1499-1000 AD). It was listed on the National Register of Historic Places in 1987.
NA-Tu-6 Johnson Cemetery Site		Tunica County Hollywood Address restricted	Private	This camp and burial site dates from the Late-Mississippian Period (1749-1500 AD, 1499-1000 AD). It was listed on the National Register of Historic Places in 1987.
NA-Tu-7 Owens Site		Tunica County Evansville Address restricted	Private	This village and ceremonial site dates from the Mississippian and Baytown Periods (499-0 AD, 1749-1500 AD, 1499-1000 AD, 1000-500 AD). It was listed on the National Register of Historic Places in 1987.

NATIVE AMERICAN

RESOURCE NUMBER & NAME	PHOTOGRAPH (if available)	LOCATION (county & additional info.)	OWNER	REMARKS (history, condition, status, historic designation, etc.)
NA-Wa-1 Hyland Mound Archeological Site		Warren County Vicksburg Address restricted	Private	This village and funerary site dates from the Marksville culture (499-0 BC, 499-0 AD). It was listed on the National Register of Historic Places in 2001.
NA-Wa-2 Loosa Yokena Archeological Site		Warren County Kimberly Address restricted	Private	This camp, industrial and commerce site dates from the Late Archaic, Middle Archaic periods (3000-3499 BC, 2500-2999 BC, 2000-2499 BC). It was listed on the National Register of Historic Places in 2001.
M-W-3 Old Courthouse Museum		Warren County Vicksburg 1008 Cherry St.	Vicksburg and Warren County Historical Society	The courthouse was built in 1858 and is a National Historic Landmark. 15,000-square-feet of exhibit space and a city block of grounds. Museum opened in 1948. Exhibits focus primarily on the Civil War but also include pre-Columbian artifacts, an exhibit of ladies' clothing from the 19 th century, artifacts from the USS Cairo, Arkansas, Sprague, Robert E. Lee, Natchez, hundreds of original boat images.
NA-W-1 Arcola Mounds		Washington County Arcola Address restricted	Private	3 larger mounds, 3 smaller mounds, and 2 ponds believed to be borrow pits dating to the Lake George phase (1900-1750 AD, 1749-1500 AD, 1499-1000 AD). The highest mound is 43 ft. in height. This religious site was listed on the National Register of Historic Places in 1991.

NATIVE AMERICAN

RESOURCE NUMBER & NAME	PHOTOGRAPH (if available)	LOCATION (county & additional info.)	OWNER	REMARKS (history, condition, status, historic designation, etc.)
NA-W-2 Deer Creek Site		Washington County Leland Marker located at Hwy. 82 & Deer Creek		This Native American site was inhabited as early as 1200 AD and was agriculturally based because of the fertile soils.
NA-W-3 Law Mounds		Washington County Greenville		This rectangular mound rises 20 ft. and is believed to date from the late-Mississippian period (1400-1600 AD).
NA-W-4 Winterville Mounds		Washington County Greenville 2415 Highway 1 North	Mississippi Dept. of Archives & History	Winterville Mounds is the site of a prehistoric ceremonial center built by a Native American civilization that thrived from about A.D. 1000 to 1450. The mounds, part of the Winterville society's religious system, were the site of sacred structures and ceremonies. There were originally 23 mounds, but some have been lost. The site was designated as a National Historic Landmark in 1993 and it features an interpretive center.

NATIVE AMERICAN

RESOURCE NUMBER & NAME	PHOTOGRAPH (if available)	LOCATION (county & additional info.)	OWNER	REMARKS (history, condition, status, historic designation, etc.)
NA-W-5 Refuge Mound		Washington County Greenville		This prehistoric mound has a modern structure built on top of it. There were two other mounds that have been removed. They were built on the bank of a now abandoned channel of the Mississippi River, and they date from the Late-Mississippian period (1400-1540 AD).
NA-W-6 Silver Lake		Washington County Greenville		This area is believed to have been inhabited from 0-1,500 AD. Pottery indicates that the site was inhabited intermittently by several different cultures. This site also includes one mound.
NA-W-7 Swan Lake Mounds Site		Washington County Glen Allan		This site was inhabited during the Marksville era (200 AD) and the mound construction is believed to have occurred later during the Coles Creek period (700-900 AD).
NA-Y-1 Deasonville Archeological Site		Yazoo County Deasonville Address restricted	Private	This Mississippian, Baytown (499-0 AD, 1925-1949, 1499-1000 AD, 1000-500 AD) village site was designated on the National Register of Historic Places in 1993.

NATIVE AMERICAN

RESOURCE NUMBER & NAME	PHOTOGRAPH (if available)	LOCATION (county & additional info.)	OWNER	REMARKS (history, condition, status, historic designation, etc.)
NA-Y-3 Fairview Landing		Yazoo County Holly Bluff Address restricted	Private	This Poverty Point, Tchula Phase, Jaketown Phase (500-999 BC, 499-0 BC, 1500-1999 BC, 1000-1499 BC) domestic site was designated on the National Register of Historic Places in 1988.
NA-Y-4 Fairview Landing		Yazoo County Holly Bluff Address restricted	Private	This Poverty Point, Tchula Phase, Jaketown Phase (500-999 BC, 499-0 BC, 1500-1999 BC, 1000-1499 BC) domestic site was designated on the National Register of Historic Places in 1988.
NA-Y-5 Holly Bluff Site (aka – Lake George Site)		Yazoo County Holly Bluff Address restricted	Private	This Coles Creek, Plaquemine, Lake George (1499-1000 AD, 1000-500 AD) funerary site was designated on the National Register of Historic Places in 1966.

NATIVE AMERICAN

RESOURCE NUMBER & NAME	PHOTOGRAPH (if available)	LOCATION (county & additional info.)	OWNER	REMARKS (history, condition, status, historic designation, etc.)
NA-Y-6 Mabin Site		Yazoo County Holly Bluff Address restricted	Private	This Poverty Point, Marksville, Baytown (500-999 BC, 499-0 AD, 1500-1999 BC, 1000-500 AD, 1000-1499 BC) village site was designated on the National Register of Historic Places in 1988.
NA-Y-7 Shellwood Site		Yazoo County Lake City Address restricted	Private	This Baytown Period, Coles Creek Period, et al (499-0 AD, 1499-1000 AD, 1000-500 AD) village and burial site was designated on the National Register of Historic Places in 1986.
NA-Y-8 Waller Site		Yazoo County Holly Bluff Address restricted	Private	This Jaketown Phase, Poverty Point Culture (500-999 BC, 1500-1999 BC, 1000-1499 BC) domestic site was designated on the National Register of Historic Places in 1988.