









LAND RESOURCES

NAME	PHOTOGRAPH (if available)	COUNTY	COMMUNITY	REMARKS
Anderson-Tully State Wildlife Management Area		Issaquena	Whiting Bayou	
Arkabutla State Waterfowl Refuge		Desoto	Hernando	
Askew Wildlife Management Area		Tunica	Crenshaw	Offers some of the best hunting available to sportsmen in the north Mississippi region
Bayou Point Public Use Area		Tate	Coldwater	Park on the banks of Arkabutla Lake
Casey Jones State Park		Yazoo	Vaughan	The area around the Vaughan depot is no longer being maintained since the museum is closed.
Charles Ray Nix Wildlife Management Area		Panola	Sardis	4,000 acres of grassland and woodland habitat




LAND RESOURCES

Charlie Capps Wildlife Management Area		Bolivar	Rosedale	657 acres
Coldwater Point Public Use Area		Tate	Coldwater	Shoreline views for watching sailboats; walk in a forested setting
Coldwater River National Wildlife Refuge		Quitman	Crowder	2,069 acres within an acquisition boundary of 16,000 acres; Closed to public
Cypress Preserve		Washington	Greenville	16-acre tract of land protects three stands of ancient Cypress trees in sloughs, a block of mixed woodland and a meadow opening. Walking trail with an observation deck and signage.
Dahomey National Wildlife Refuge		Bolivar	Cleveland	9,691 acres; largest remaining tract of bottomland hardwood-forested wetlands in the northwest portion of Mississippi; plans to expand an additional 46,000 acres



LAND RESOURCES

Delta National Forest		Sharkey, Issaquena	Rolling Fork	60,898 acres; the only bottomland hardwood ecosystem in the National Forest System; a "green jewel" in the Yazoo River Basin of the Lower Mississippi Valley
Dub Patton Public Use Area		DeSoto	Hernando	Picnicking, walking
Great River Road State Park		Bolivar	Rosedale	Views of the Mississippi River from a 75-foot overlook tower. Named for the Great River Road, a scenic parkway that follows the Mississippi from its beginning as a small Canadian creek to its end at the Gulf of Mexico; camping; restaurant; picnic sites; nature trail; ball fields; boat launch; 18-hole disc golf course.
Greentree State Waterfowl Production Area		Humphreys	Belzoni	



LAND RESOURCES

Hernando Point Public Use Area		DeSoto	Hernando	Picnicking, walking
Hillside National Wildlife Refuge		Holmes	Tchula	15,572 acres; known for large numbers of wintering waterfowl, often exceeding 125,000 birds
Holmes County State Park		Holmes	Durant	Built around two lakes covering 88 acres; fishing, roller skating, camping and cabin rentals; 4-mile system of interpretive nature trails covers; birding and wildlife viewing; outdoor amphitheater
Holt Collier National Wildlife Refuge		Washington	Darlove	2,033 acres; first refuge named to honor an African-American

LAND RESOURCES

Howard Miller Wildlife Management Area		Issaquena	Rolling Fork	2,400 acres; 420 acres of permanent wildlife sanctuary
Indian Bayou State Wildlife Management Area		Sharkey	Rolling Fork	
Indianola Wildlife Management Area		Sunflower	Indianola	2200-acre juniper woodland and sage grassland provides winter habitat for a large herd of elk, and many mule deer
John W. Kyle State Park		Panola	Sardis	Located on scenic 59,000-acre Sardis Reservoir; boating, cabins, camping, swimming, tennis, golf, volleyball, trails
Kelley's Crossing Public Use Area		Tate	Coldwater	Picnicking, walking


LAND RESOURCES

Lake George Wildlife Management Area		Yazoo	Holly Bluff	8,383 acres of former farmland reforested in recent years.
Leroy Percy State Park		Washington	Hollandale	Oldest Mississippi State Park; artesian springs, cypress trees, ancient oaks, wildlife preserve; alligators; camping, cabins, restaurant, fishing, playground, disc golf, nature trails, picnic areas, and hunting.
Leroy Percy Wildlife Management Area		Washington	Hollandale	1,642 acres of bottomland hardwood forest
Mahannah Wildlife Management Area		Warren	Redwood	13,000 acres of flat alluvial bottomlands subject to flooding.




LAND RESOURCES

Malmaison State Wildlife Management Area		Grenada, Carroll and Leflore	Greenwood	9, 483 acres; two distinct geomorphological landscapes (hills and expansive floodplain); flora and fauna species differ drastically from one part of the WMA to the other
Mathews Brake National Wildlife Refuge		Leflore	Sidon	2,418 acres; each winter the brake provides habitat for over 30,000 ducks
Mhoon Landing Park		Tunica	Tunica	View of the Mississippi River with several picnic shelters, walking track, playground with benches
Morgan Brake National Wildlife Refuge		Holmes	Tchula	7,381 acres; noted for large numbers of wintering waterfowl which have exceeded 100,000 ducks in recent years; Approximately 250 species of birds use the refuge.




LAND RESOURCES

Muscadine Farms Wildlife Management Area		Washington	Greenville	Catfish ponds and 1,400 acres of replanted trees
North Abutment Public Use Area		DeSoto	Hernando	Picnicking, walking
O'keefe State Wildlife Management Area		Quitman	Batesville	5,914 acres of bottomland hardwood forest;
Outlet Channel Public Use Area		Tate	Tunica	Picnicking, walking
Panther Swamp National Wildlife Refuge		Yazoo	Yazoo City	38,697 acres; contains one of the largest blocks (21,000 acres) of bottomland forest in the lower Mississippi River alluvial floodplain
Shipland Wildlife Management Area		Issaquena	Mayersville	3,600 acres of bottomland forest adjacent to the Mississippi River; subject to flooding.

LAND RESOURCES

Sky Lake Wildlife Management Area		Humphreys and Leflore	Belzoni	4,300 acres
South Abutment Public Use Area		Tate	Tunica	Picnicking, walking
Stoneville Wildlife Management Area		Washington	Leeland	2,500 acres dominated by bottomland hardwood stands of varying age classes with some mature timber stands scattered throughout the area
Sunfish Bay Public Use Area		Tate	Coldwater	Picnicking, walking
Sunflower Waterfowl Project		Sharkey	Rolling Fork	

LAND RESOURCES

Sunflower Wildlife Management Area		Sharkey	Rolling Fork	60,000 acres located in Delta National Forest; fishing in the scattered lakes or on the Big and Little Sunflower Rivers, which are accessible by two boat ramps; hunting deer, turkeys, squirrels, and waterfowl
Tallahatchie National Wildlife Refuge		Grenada and Tallahatchie	Holcomb	4,083 acres; nearly 1,300 acres have been reforested
Twin Oaks Wildlife Management Area		Sharkey	Rolling Fork	5,847-acre
Vicksburg National Military Park		Warren	Vicksburg	Hiking, biking, wildlife observation, and nature photography.
Walter Sillers Memorial Park		Bolivar	Rosedale	

LAND RESOURCES

Warfield Landing Park		Washington	Greenville	80 acres between the levee and the Mississippi River, Warfield Point Park offers one of the state's few locations directly on the river with facilities for overnight camping, RVs, picnicking and ATV trails
Winterville Mounds Archaeological Park		Washington	Greenville	42-acre park; one of the largest Native American mound sites in the United States.
Wister Gardens		Humphreys	Belzoni	14-acre gardens featuring an arboretum and 4-acre lake

LAND RESOURCES

Yazoo National
Wildlife Refuge



Washington

Hollandale

12,941 acres; oldest national
wildlife refuge in the State of
Mississippi