



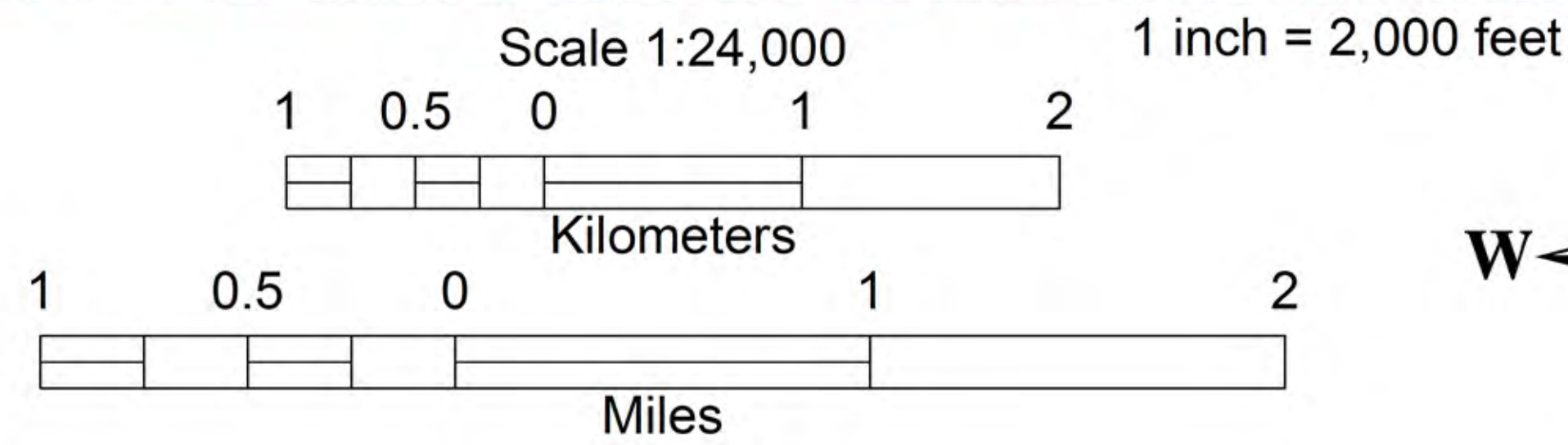


Map Base: 2004 USDA-FSA Aerial Photography for the National Agriculture Imagery Program (NAIP)

-  Source Point
-  Receiver Point
-  Proposed seismic survey boundary
-  Portion of the Upper Neches River Corridor Unit of the Big Thicket National Preserve within the proposed shoot



**Aerial View of Krescent's
Proposed Tyler 3-D Seismic Survey
within and Adjacent to
the Upper Neches River Corridor Unit
of the Big Thicket National Preserve**