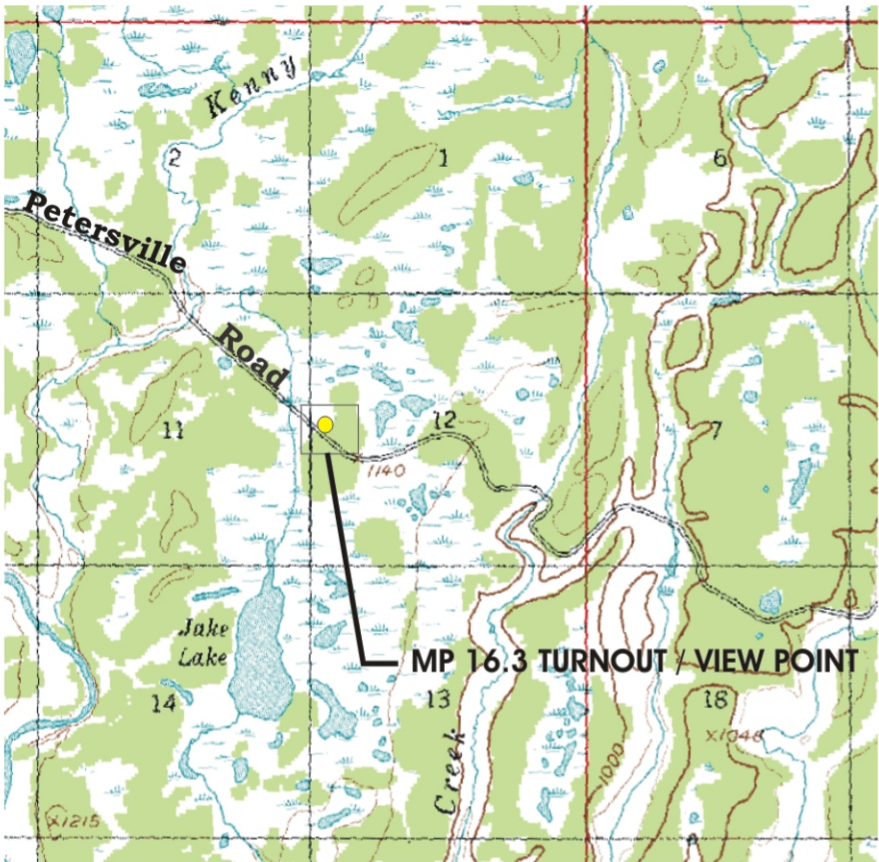


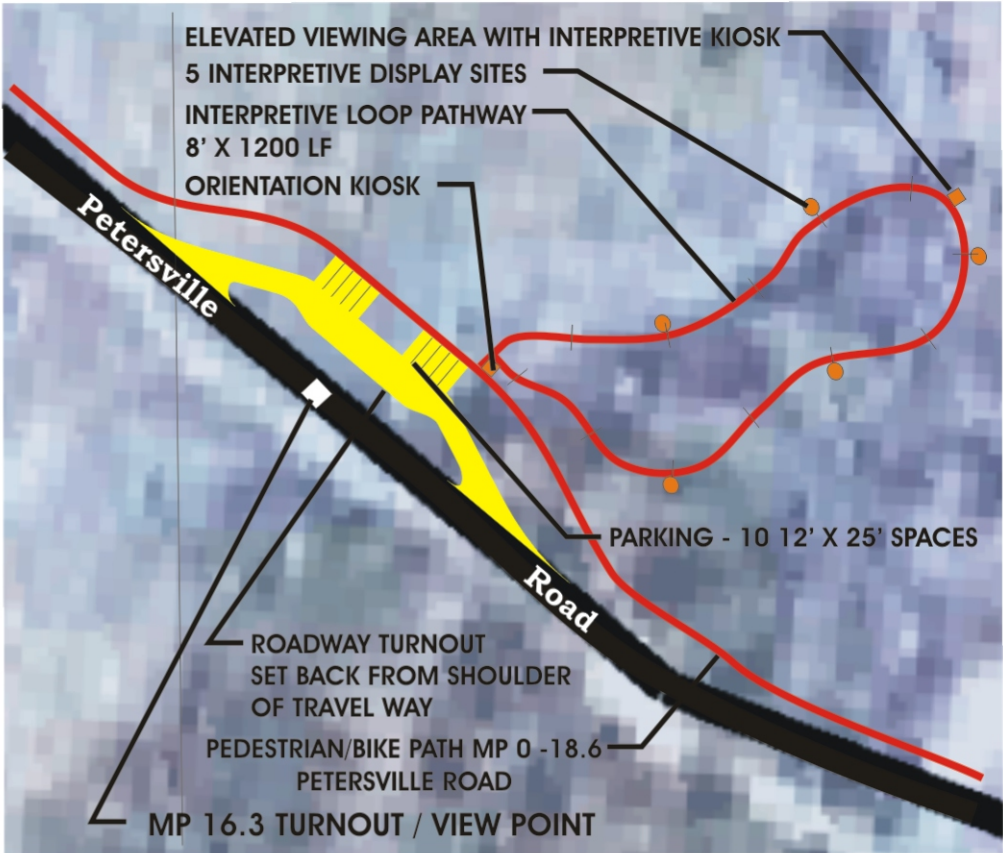


**LAND OWNERSHIP MAP**

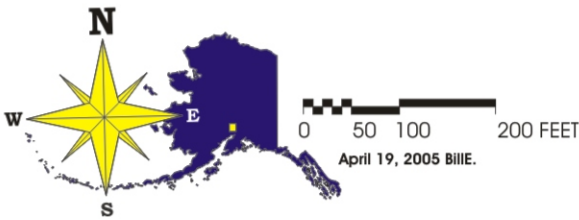
- GENERAL STATE LAND
- MATANUSKA SUSITNA BOROUGH LAND
- PRIVATE LAND



**OVERVIEW MAP**



**SITE PLAN CONCEPT**



**South Denali**  
**MP 16.3 TURNOUT / VIEW POINT**  
**SITE PLAN CONCEPT** Figure 2-6