


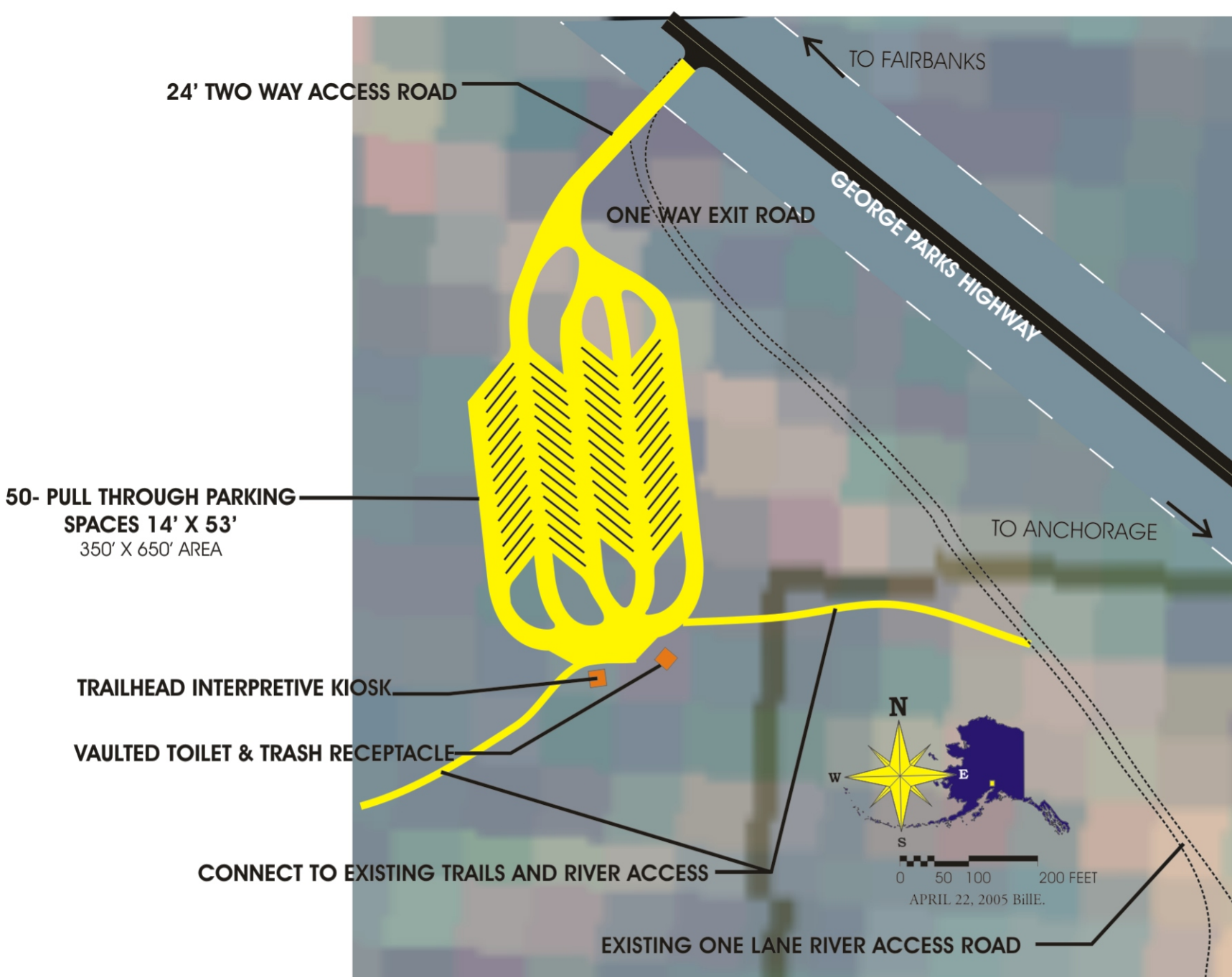


LAND OWNERSHIP MAP

-  **GENERAL STATE LAND**
-  **MATANUSKA SUSITNA BOROUGH LAND**
-  **PRIVATE LAND**



South Denali

Rabideux Creek Parking Area

SITE PLAN CONCEPT

Figure 2-3