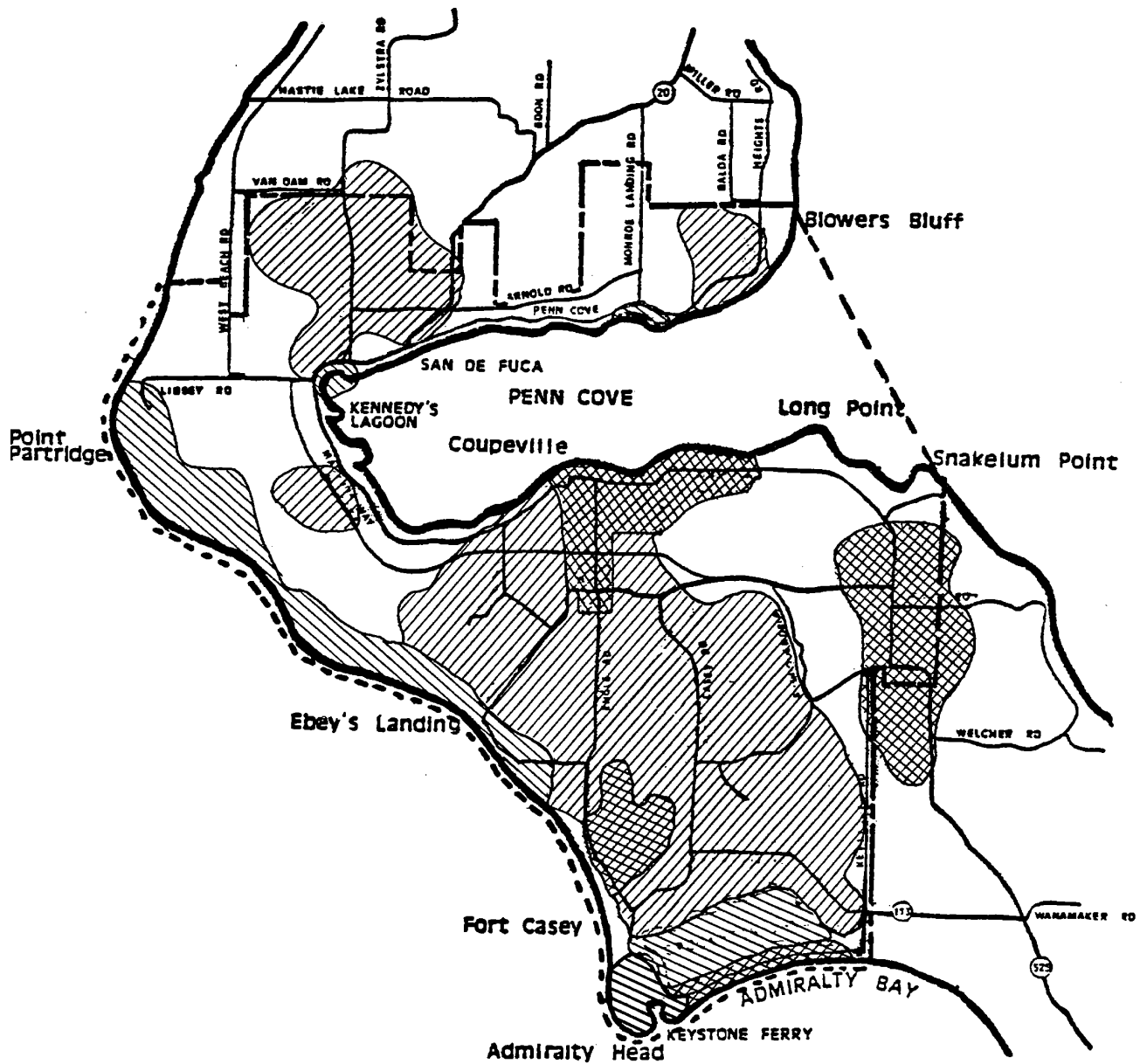


Management Zoning: Alternative A

Ebey's Landing National Historical Reserve GMP/EIS



PRESERVATION AREAS





-  Public Use
-  Private Use
-  Public-Private Use
-  Unspecified



Figure 11



Data Sources:
"Comprehensive Plan for Ebey's Landing
National Historical Reserve, WA" - May 1980

Produced by:
National Park Service
PWRO-Seattle
GIS Group

Plot date: June 16, 2005
i:\gis\arcmapdoc\ebey\gmp\management_zoning_alta_v5.mxd