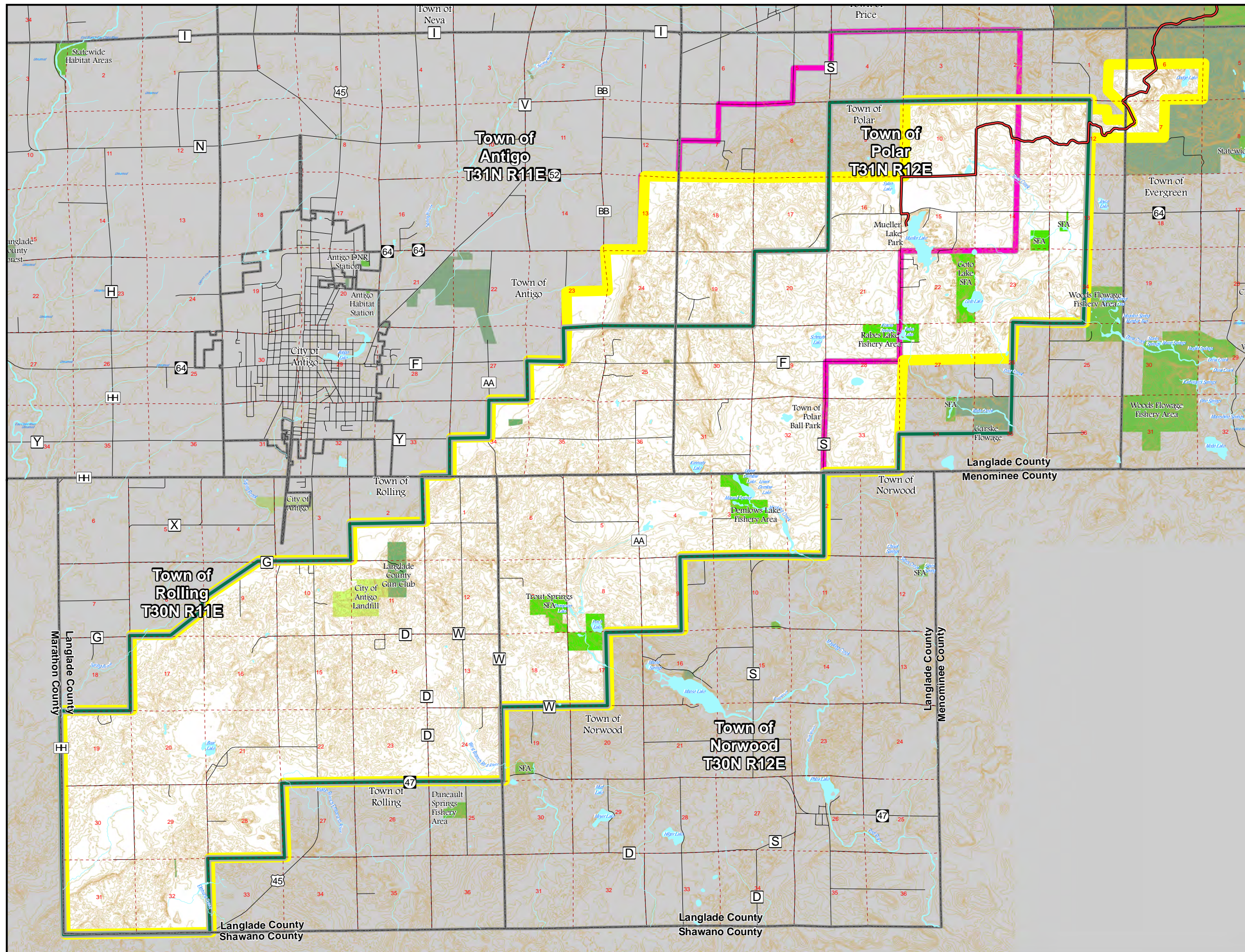
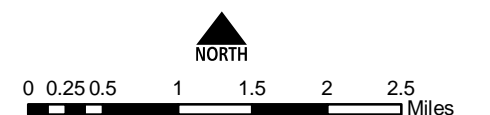
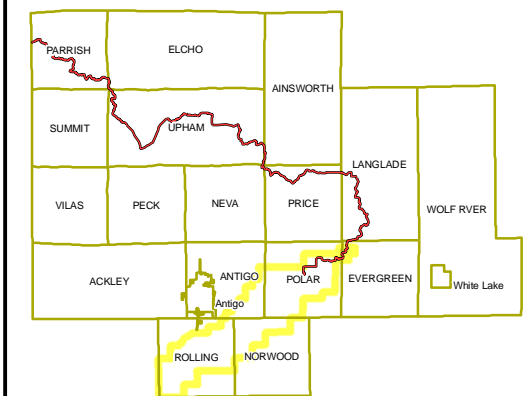


Map 5-1 Ice Age National Scenic Trail Corridor Alternatives



Legend

- Existing Ice Age Trail
- Water
- Minor Civil Divisions
- Section Lines
- Roads
- Alternative Corridor 2
- Alternative Corridor 3
- "Preferred" Ice Age NST Corridor
- 10 Foot Contour
- Langlade County
- Nicolet National Forest
- WI DNR



Prepared April, 2011 in coordination with the National Park Service and the NORTH CENTRAL WISCONSIN REGIONAL PLANNING COMMISSION



Source: NPS, WI DNR, NCWRPC

This map is neither a legally recorded map nor a survey and is not intended to be used as one. This drawing is a compilation of records, information and data used for reference purposes only. NCWRPC is not responsible for any inaccuracies herein contained.