




# Rock County Ice Age NST-- Corridor Alternatives

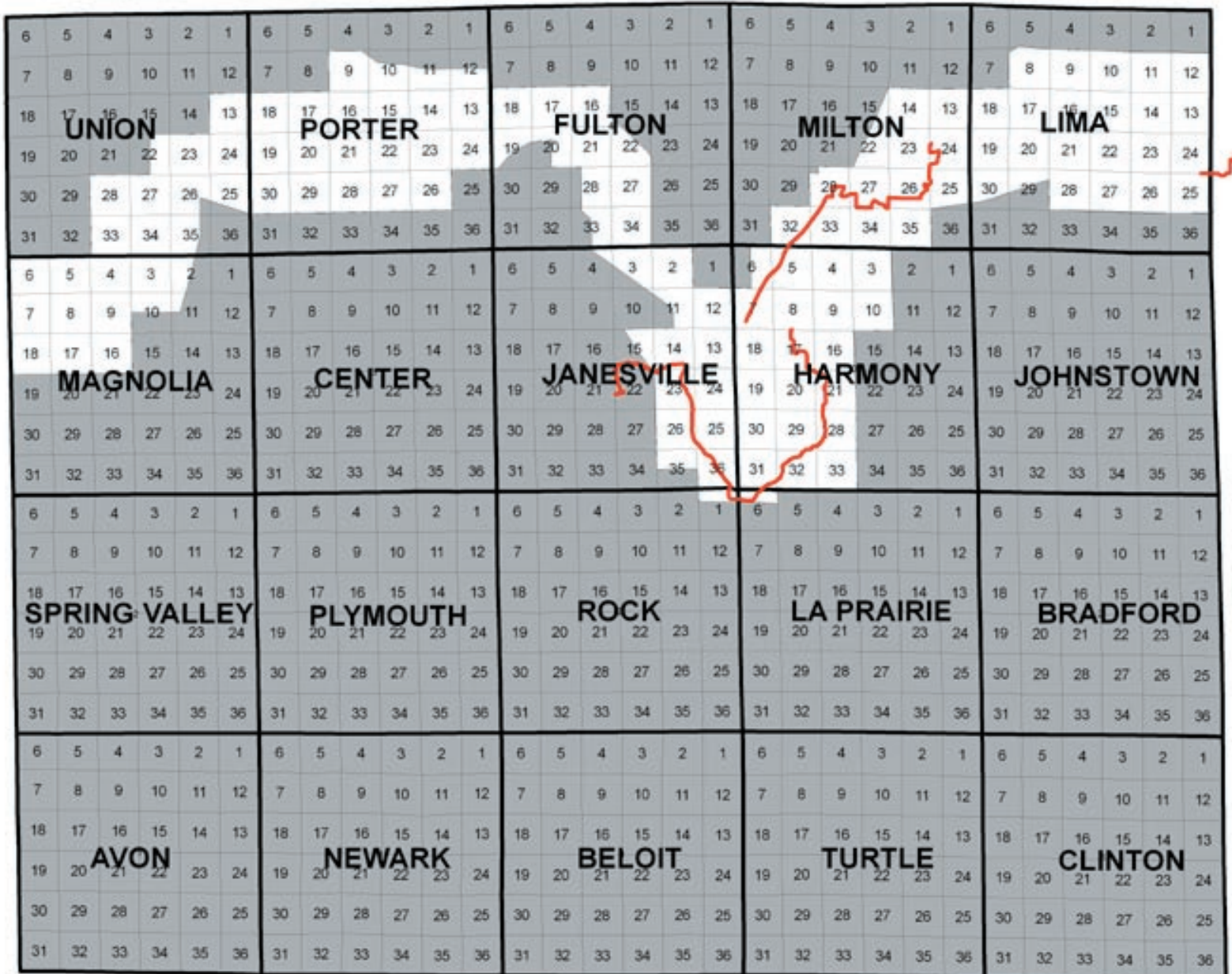
## Corridor Alternative #2- Johnstown Moraine & Rock River East



This alternative begins at the Walworth County line near Clover Valley SWA and incorporates nearly all of the existing Ice Age National Scenic Trail segments in Rock County. It heads north from Janesville along the east side of the Rock River, avoiding the shoreline development before crossing the river at Indianford. It focuses on the glacial features of the Johnstown Moraine and Evansville historic districts before terminating at the Green County Line near Magnolia Bluff County Park.

### Legend

-  Existing Trail
-  Corridor Alternative
-  Rock County








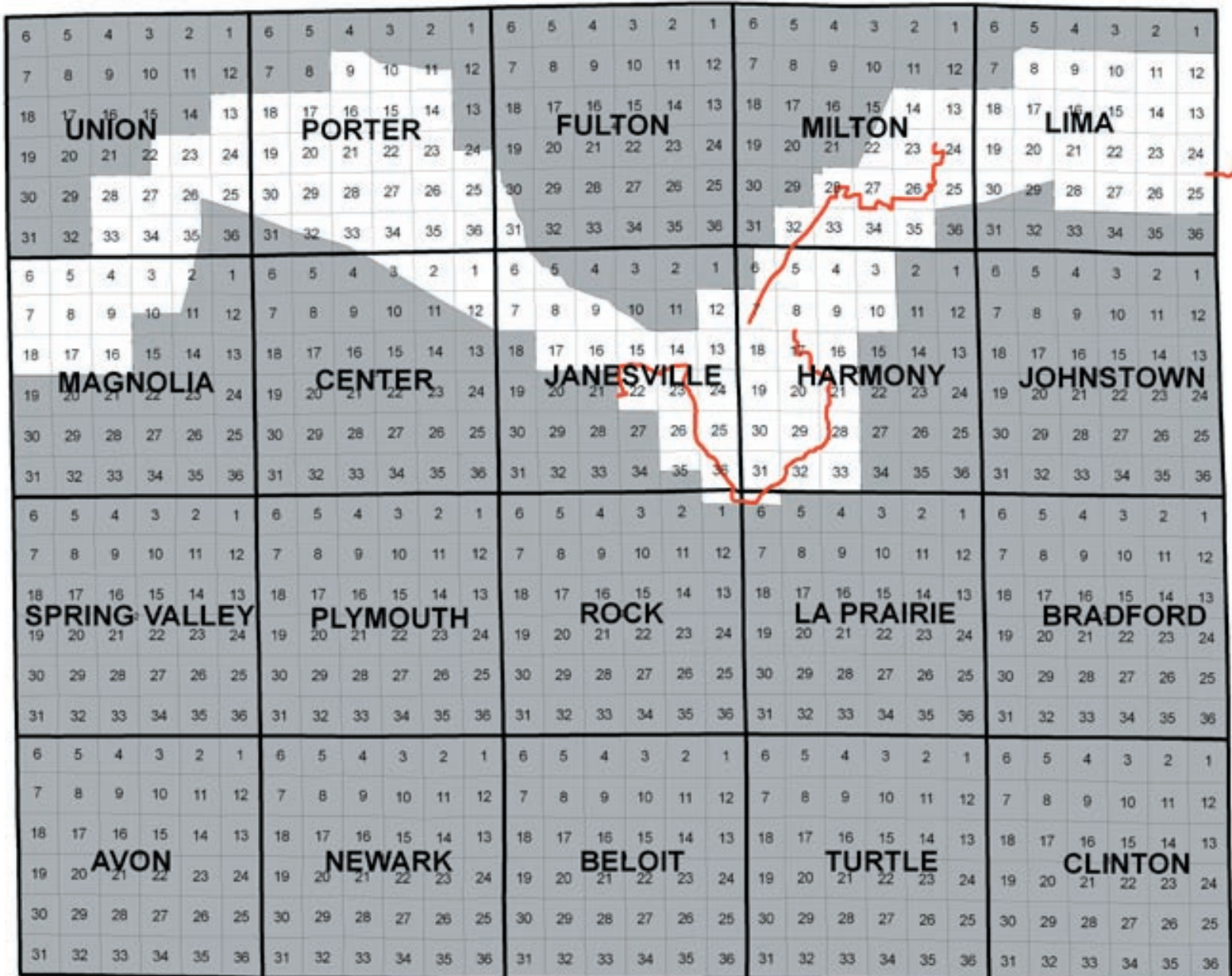
# Corridor Alternative #3-Johnstown Moraine & Rock River West



This alternative begins at the Walworth County line near Clover Valley SWA and incorporates all of the existing Ice Age National Scenic Trail segments in Rock County. It crosses the Rock River and flows north from Janesville along the west side of the River avoiding the shoreline development before heading west near the junction of the Yahara and Rock Rivers SW of Fulton. It focuses on the glacial features of the Johnstown Moraine and Evansville historic districts before terminating at the Green County Line near Magnolia Bluff County Park.

## Legend

-  Existing Trail
-  Corridor Alternative
-  Rock County








# Corridor Alternative #4- Orfordville Moraine

This alternative begins at the Walworth County line near Clover Valley SWA and incorporates all of the existing tIce Age National Scenic Trail segments in Rock County. It heads west from Janesville focusing on the old, eroded Orfordville Moraine. This alternative provides an opportunity for views north towards the Johnstown Moraine. It incorporates Footville and a sandstone erosional stack formation before terminating at the Green County Line near Magnolia Bluff County Park.



## Legend

-  Existing Trail
-  Corridor Alternative
-  Rock County

