

APPENDIX C: RESOURCE INVENTORY

Gullah Geechee Cultural Heritage Corridor Resource Inventory

Sec. 295F(a)(5) of the designating law specifies that the management plan for the Heritage Corridor shall “include an inventory of the historical, cultural, and natural resources of the Heritage Corridor related to the themes of the Heritage Corridor that should be preserved, restored, managed, developed, or maintained.”

The resource inventory matrices on the following pages are organized in the following manner:

- Each row represents a resource
- The columns denote
 - the primary interpretive themes of the Corridor
 - the resource category (see definitions below)

The resources in the following tables do not represent all resources in the Corridor, but rather those that have been identified at this time. Throughout implementation of the management plan, additional resources that are identified through surveys, research, etc. are to be added to the resource inventory.

Therefore, the management plan meets Sec. 295F(a)(5) of the designating law by linking the primary interpretive themes to the resources, and adds additional information about each resource. More detailed information about resources, particularly site specific information, is to be gathered through the Partner Site and Partnership Application process.

Sec. 295J Private Property Protection

The designating law specifies that private property rights are protected. The designating law does not modify any provision of Federal, State, or local law with regard to public access to or use of private lands. Moreover, nothing in the law requires the owner of any private property located within the boundaries of the Corridor to participate in or be associated with the Corridor. Any owner of private property within the boundary of the Corridor is able to remove their property from the boundary by submitting a written request to the Commission.

The law also states that the Commission will not seek to preserve, conserve, or promote privately owned property until the owner of that private property has been notified in writing by the local coordinating entity and has given written consent for such preservation, conservation, or promotion to the local coordinating entity. The inclusion of items in the resource inventory herewith does not constitute preservation, conservation, or promotion. It is included solely to meet the requirement of identifying resources important to the culture. The Commission would only preserve, conserve, or promote private property with the consent of the owner through the Partner Site and Partnership Application process.

Resource Categories:

1. Historic Structures or Districts

These resources are constructed works that are primarily significant for their architecture or engineering, and which represent the Gullah Geechee history and culture. Examples might include churches, slave cabins, roads, statuary, boundary markers; or groupings of these resources unified by aesthetics or history. Note: Built resources foremost significant for their association with historic events, cultural heritage, or important persons/groups, rather than their architecture or engineering, might be better placed under the ethnographic resources or cultural landscape categories.

2. Cultural Landscapes

Cultural Landscapes are areas that reflect how people adapt and use natural resources, as expressed by the land organization or use, settlement patterns, circulation, or types of structures, and how the area reflects cultural values and traditions. The National Park Service categorizes cultural landscapes into four types: historic designed landscapes, historic vernacular landscapes, historic sites, and ethnographic landscapes. Cultural landscapes associated with the Gullah Geechee corridor may not be previously identified as “cultural landscapes,” but can include sites that fulfill the above definition of a cultural landscape. Examples might include plantations, village sites, or other important places with ties to long-established groups identified with Gullah Geechee cultural history.

3. Archeological Resources

Archeological resources are the material remains or physical evidence of past human life or activities that represent both prehistoric and historic time periods. They can be above-ground, below-ground, or underwater; or as artifacts housed in museum collections.

4. Ethnographic Resources

Ethnographic resources are any site, structure, object, landscape, or natural resource feature assigned traditional legendary, religious, subsistence, or other significance in the cultural system of a group traditionally associated with it. These resources generally relate to folklife, religious traditions, foodways, anthropology, ethnomusicology, or the humanities.

5. Museum Collections

Museum collections include objects, prehistoric or historic artifacts, works of art, natural history specimens, photographs, maps, or manuscripts. Examples of such collections may reside in state museums, historical site museums, or cultural centers, for example.

Gullah Geechee Cultural Heritage Corridor Resource Inventory Matrix

Location: Brunswick County, NC

* listed on the National Register of Historic Places

Resource Name	Themes						Resource Type				
	Origins & Early Development	Quest for Freedom, Equality, Education & Recognition	Global Connections	Connection with the Land	Cultural & Spiritual Expression	Gullah Language	Historic Structure or District	Archeological Resource	Ethnographic Resource	Museum Collection	Other
Ash Community	X	X	X	X	X	X	X	X			
Calabash Community	X	X	X	X	X	X	X	X			
Cape Fear River	X	X	X	X	X						X
Cedar Grove - Ryall Oak	X						X	X			
Cedar Hill Cemetery		X		X	X		X	X	X	X	
Cedar Hill Plantation	X			X			X	X	X		
Chapel Road Community	X	X					X	X			
Charles Town Colony	X		X					X			
County Training School #1 (Union)		X									
County Training School #2 (Southport)		X									
Cox's Landing					X		X		X		X
Eagles Island	X			X	X		X	X			
Elbow Community	X	X	X	X	X	X	X	X			
Kendall Plantation	X	X					X				
Leland Community	X	X					X	X			
Lincoln School		X					X				
Lockwood Folly	X				X			X			X
Long Reach Branch School		X									
Longwood Community	X	X					X	X			
Longwood School		X									
Maco Community	X	X					X	X			
Marsh Branch School		X									
Moore's Chapel AME Zion Church	X						X	X			

Gullah Geechee Cultural Heritage Corridor Resource Inventory Matrix

Location: Brunswick County, NC

* listed on the National Register of Historic Places

Resource Name	Themes							Resource Type				
	Origins & Early Development	Quest for Freedom, Equality, Education & Recognition	Global Connections	Connection with the Land	Cultural & Spiritual Expression	Gullah Language	Historic Structure or District	Archeological Resource	Ethnographic Resource	Museum Collection	Other	
Mt. Misery Road	X	X		X			X			X		X
Navassa School / Masonic Lodge		X			X		X					
Northwest School		X										
Old Town Community	X	X						X		X		
Old Town Plantation/Old Charlestown	X	X	X	X			X	X	X	X		
Old Town/Moore's Chapel	X	X		X	X		X			X		
Orton Plantation*	X			X	X	X	X	X	X			
Phoenix Community	X	X	X	X	X	X		X		X		
Phoenix School		X										
Pine Forests	X			X						X		X
Pleasant Oaks Plantation	X	X						X				
Reeves Chapel AME Zion Church		X		X	X		X		X			
Shingletree Community	X	X	X	X	X	X		X		X		
State Port at Southport		X		X								X
Sunny Point Army Terminal		X		X				X		X		X
Town Creek Rice Plantations	X			X	X	X		X		X		
Town of Navassa	X	X	X	X	X	X		X		X		

**Gullah Geechee Cultural Heritage Corridor
Resource Inventory Matrix**

Location: Columbus County, NC

** listed on the National Register of Historic Places*

Resource Name	Themes							Resource Type				
	Origins & Early Development	Quest for Freedom, Equality, Education & Recognition	Global Connections	Connection with the Land	Cultural & Spiritual Expression	Gullah Language	Historic Structure or District	Cultural Landscape	Archeological Resource	Ethnographic Resource	Museum Collection	Other
Acme Community		X						X		X		
Armour Community	X	X	X	X	X	X		X		X		
Armour School		X					X			X		
Lake Waccamaw	X				X			X		X		
Nakina Community	X	X	X	X	X	X				X		X
Pine Forests	X			X						X		X
Riegelwood Community	X	X	X	X	X	X		X		X		

**Gullah Geechee Cultural Heritage Corridor
Resource Inventory Matrix**

Location: Pender County, NC

** listed on the National Register of Historic Places*

Resource Name	Themes						Resource Type					
	Origins & Early Development	Quest for Freedom, Equality, Education & Recognition	Global Connections	Connection with the Land	Cultural & Spiritual Expression	Gullah Language	Historic Structure or District	Cultural Landscape	Archeological Resource	Ethnographic Resource	Museum Collection	Other
Burgaw	X						X	X				
Cape Fear River	X	X	X	X	X							X
Currie	X						X	X				
Kelly	X						X	X				
Long Creek	X						X	X				
Moore's Creek Battlefield		X	X				X	X	X	X		
Pine Forests	X			X					X			X
Poplar Grove Plantation*	X			X			X	X	X	X		
Rocky Point	X						X	X				
Scott's Hill	X						X	X				
Scott's Hill School*		X					X					

Gullah Geechee Cultural Heritage Corridor Resource Inventory Matrix

Location: Beaufort County, SC

* listed on the National Register of Historic Places

Resource Name	Themes						Resource Type					
	Origins & Early Development	Quest for Freedom, Equality, Education & Recognition	Global Connections	Connection with the Land	Cultural & Spiritual Expression	Gullah Language	Historic Structure or District	Cultural Landscape	Archeological Resource	Ethnographic Resource	Museum Resource	Other
ACE River Basin				X	X			X		X		
Allen Chapel*					X		X					
Beaufort High School*	X						X					
Beaufort Public Library	X						X					
Berean Presbyterian Church*					X		X					
Bluffton, Town of*	X						X		X			
Brick Baptist Church*					X		X					
Broad Creek				X					X			
Camp Saxton*							X					
Campbell Chapel AME Church					X		X					
Coastal Discover Museum	X						X				X	
Coffin Point Cemetery					X			X				
Coffin Point Plantation*	X	X		X				X				
Coffin Point School*		X					X					
Combahee Ferry Historic District	X	X					X					
County Training School*		X					X					
Daufuskie Island Tabby Slave Cabins (c. 1805-1842)*	X							X				
Daufuskie Island/Daufuskie Island Historic District*	X				X	X	X					
Detreville House*	X						X					
Dr. York Bailey House*					X		X					
Drayton Cemetery/Fish Hall Cemetery*					X			X				
Drayton/FISH HAUL Plantation*	X	X		X	X	X		X				
Eddings Point Community Praise House*					X		X					
First African Baptist Church*					X		X					
First Union African Baptist Church (c.1918)*					X		X					

Gullah Geechee Cultural Heritage Corridor Resource Inventory Matrix

Location: Beaufort County, SC

* listed on the National Register of Historic Places

Resource Name	Themes						Resource Type					
	Origins & Early Development	Quest for Freedom, Equality, Education & Recognition	Global Connections	Connection with the Land	Cultural & Spiritual Expression	Gullah Language	Historic Structure or District	Cultural Landscape	Archeological Resource	Ethnographic Resource	Museum Resource	Other
First Union Sisters and Brothers Oyster Society Hall*					X		X					
First Zion Praise House					X		X					
Fish Hall Plantation/Thomas Fenwick Drayton*					X			X				
Frogmore Plantation Complex*	X	X		X				X				
Garden House Freedman's Cottage	X						X					
Garden House Slave Cabin	X						X					
Garden's Corner	X							X		X		
Garvin House Freedman's Cottage		X					X					
Grand Army of the Republic Hall*		X					X					
Green Chapel AME Church*					X		X					
Gullah/Geechee Sea Island Coalition Alkebulan Archive	X	X	X	X	X	X		X		X	X	X
Hand Me Down Museum					X						X	
Harriet Tubman Bridge		X					X	X	X			
Hermitage Plantation	X	X		X	X	X		X				
Heyward House Slave Quarters	X							X				
Hilton Head Island	X							X		X		
Hunting Island State Park				X				X				
Janie Hamilton School (1937)*		X					X					
Knights of Wise Men Lodge Hall*		X					X					
Land's End	X							X		X		
Martin Luther King, Jr. Park/The Green*					X					X		
Mary Field Cemetery*					X			X				
Mary Field School (c. 1930)*		X					X					
Mary Jenkins Community Praise House*					X		X					
Mather School		X					X					

Gullah Geechee Cultural Heritage Corridor Resource Inventory Matrix

Location: Beaufort County, SC

* listed on the National Register of Historic Places

Resource Name	Themes						Resource Type					
	Origins & Early Development	Quest for Freedom, Equality, Education & Recognition	Global Connections	Connection with the Land	Cultural & Spiritual Expression	Gullah Language	Historic Structure or District	Cultural Landscape	Archeological Resource	Ethnographic Resource	Museum Resource	Other
Michael C. Riley Schools		X					X					
Mitchelville Community	X	X	X	X	X	X		X		X		
Mitchelville (Fish Haul) Archaeological Site*	X	X							X			
Mitchelville Houses c. 1864*		X					X					
Northwest Quadrant*		X		X								X
Old Sheldon Church					X		X					
Oyster Factory Park*					X			X				
Parris Island Museum		X								X		
Penn Center Historic District*		X					X					
Penn School/Penn Normal, Industrial & Agricultural School*		X					X					
Pinckney Island Cemeteries*					X			X				
Pinckney Island*	X			X				X		X		
Port Royal	X	X	X	X	X	X		X		X		
Queen Chapel*					X		X					
Robert Simmons House*				X			X					
Robert Smalls High School*		X					X					
Robert Smalls House*		X					X					
Seabrook Village	X	X	X	X	X	X		X		X		
Seaside Plantation*	X			X	X	X		X				
Sheldon	X							X		X		
Sheldon Union Academy/Sheldon School		X						X				
Shop at County Training School		X						X				
Shop at Robert Smalls High School*		X						X				
Smalls Home*		X						X				
Sons of Beaufort Lodge No. 36*		X						X				

Gullah Geechee Cultural Heritage Corridor Resource Inventory Matrix

Location: Beaufort County, SC

* listed on the National Register of Historic Places

Resource Name	Themes						Resource Type					
	Origins & Early Development	Quest for Freedom, Equality, Education & Recognition	Global Connections	Connection with the Land	Cultural & Spiritual Expression	Gullah Language	Historic Structure or District	Cultural Landscape	Archeological Resource	Ethnographic Resource	Museum Collection	Other
Spring Island	X			X			X		X			
Squire Pope Road slave tabbies	X						X					
St. Helena Island	X			X			X		X			
St. Helena Public Library		X					X					
St. John the Baptist Church					X		X					
Tabernacle Baptist Church*					X		X					
Talbot Cemetery					X		X					
The Oaks*	X						X		X			
Town of Mitchelville/Mitchelville Archaeological Site*		X							X			
Wallace Plantation	X			X			X					
Walterboro	X	X	X	X	X	X						X
Woodland Club slave tabbies	X						X					
Yemassee Train Station		X					X					

Gullah Geechee Cultural Heritage Corridor Resource Inventory Matrix

Location: Berkeley County, SC

* listed on the National Register of Historic Places

Resource Name	Themes						Resource Type					
	Origins & Early Development	Quest for Freedom, Equality, Education & Recognition	Global Connections	Connection with the Land	Cultural & Spiritual Expression	Gullah Language	Historic Structure or District	Cultural Landscape	Archeological Resource	Ethnographic Resource	Museum Resource	Other
Bowen's Corner	X		X	X			X					
Cainhoy Historic District*	X	X		X			X					
Cainhoy*	X	X			X		X		X			
Casey (Caice)					X							X
Casey Fellowship Hall					X		X					
Casey Methodist Church					X		X					
Casey Methodist Church Cemetery					X		X					
Casey School		X					X					
Cooper River Historic District*	X	X		X			X					
Cordesville School		X			X		X					
Dixie Training School/Berkeley Training High School		X					X					
Dubois School #2		X					X					
Goose Creek Community				X	X				X			
Howe Hall Plantation (Dogwood Park)	X			X			X					
Howe Hall Plantation/Howe Hall Elementary School	X			X	X	X	X					
Huger Community	X	X	X	X	X	X	X		X			
Moncks Corner/Medkin Abbey	X	X		X	X							X
Pineville School*		X					X					
Ridgeville Community	X	X	X	X	X	X						X
St. Stephens Community*	X	X	X	X	X	X	X		X			
St. Stephens School		X					X					
Wampee Community	X	X	X	X	X	X						X

Gullah Geechee Cultural Heritage Corridor Resource Inventory Matrix

Location: Charleston County, SC

* listed on the National Register of Historic Places

Resource Name	Themes						Resource Type					
	Origins & Early Development	Quest for Freedom, Equality, Education & Recognition	Global Connections	Connection with the Land	Cultural & Spiritual Expression	Gullah Language	Historic Structure or District	Cultural Landscape	Archeological Resource	Ethnographic Resource	Museum Resource	Other
Aiken-Rhett House Slave Quarters*	X						X					
Angel Oak				X	X							X
Ashley Phosphate School		X					X					
Avery Normal School/Avery Institute/Avery Research Center for African American History & Culture		X					X			X		
Awendaw Community	X	X	X	X	X	X	X		X			
Bethel AME Church*					X	X	X					
Black Lucy	X	X										X
Bo Hickett Cemetery					X			X				
Bo Hog Tree (Chopped down)				X		X			X			
Boone Hall Plantation*	X			X	X	X		X				
Buck Hall Community	X	X	X	X	X	X	X					
Buell Plantation	X			X	X	X		X				
Buell Plantation Cemetery				X	X			X				
Cape Romaine National Wildlife Refuge				X				X				
Caw Caw Interpretive Center	X	X	X	X	X		X					
Centenary United Methodist Church*					X		X					
Central Baptist Church*					X		X					
Charles Pinckney National Historic Site*	X		X	X		X		X				
Charles Towne Landing State Historic Site				X				X				
Charleston City Market*			X			X			X			
Charleston County Building				X			X					
Charleston Public Library		X					X					
City of Charleston	X	X	X	X	X	X						X
Coakley Chapel					X	X	X					

Gullah Geechee Cultural Heritage Corridor Resource Inventory Matrix

Location: Charleston County, SC

* listed on the National Register of Historic Places

Resource Name	Themes						Resource Type					
	Origins & Early Development	Quest for Freedom, Equality, Education & Recognition	Global Connections	Connection with the Land	Cultural & Spiritual Expression	Gullah Language	Historic Structure or District	Cultural Landscape	Archeological Resource	Ethnographic Resource	Museum Collection	Other
Daniel Island	X						X		X			
Denmark Vesey House*		X					X					
Dorothy's Home For Funerals					X		X					
Dr. John Rutledge Tomb	X											X
Drayton Hall Plantation*	X			X	X	X		X				
Ebenezer Mount Zion AME Church					X	X	X					
Edisto Island	X	X	X	X	X	X		X		X		
Edisto Island Baptist Church*					X	X	X					
Edisto Island State Park				X				X				
El Dorado Plantation	X			X	X	X		X				
Elijah Ford Home				X				X				
Emmanuel AME Church*					X	X	X					
Fairlawn Plantation	X			X	X	X		x				
Field's Farm				X								X
Fifteen Community	X	X	X	X	X	X		X		X		
Folly North Site*				X	X					X		
Fort Moultrie*	X		X			X		X		X		
Four Corners of Law	X		X									X
Four Mile Community	X	X	X	X	X	X		X		X		
Four Mile School		X						X				
Freeman's Farm				X						X		
Friendship AME Church					X			X				
Gadsden Funeral Home					X			X				
Germanville Community	X	X	X	X	X	X		X		X		

Gullah Geechee Cultural Heritage Corridor Resource Inventory Matrix

Location: Charleston County, SC

* listed on the National Register of Historic Places

Resource Name	Themes						Resource Type					
	Origins & Early Development	Quest for Freedom, Equality, Education & Recognition	Global Connections	Connection with the Land	Cultural & Spiritual Expression	Gullah Language	Historic Structure or District	Cultural Landscape	Archeological Resource	Ethnographic Resource	Museum Collection	Other
Greater Goodwill AME Church					X		X					
Greater St. John Church					X		X					
Greater Zion AME Church					X		X					
Greenhill Community	X	X	X	X	X	X		X		X		
Hamlin Community	X	X	X	X	X	X		X		X		
Hampton Park*	X				X	X		X				
Hampton Plantation State Historic Site*	X			X	X	X		X				
Harleston-Boags Funeral Home*					X			X				
Harrietta Plantation*	X			X	X	X		X				
Hebron Presbyterian Church					X	X	X					
Hermitage Plantation	X			X	X	X		X				
Hollywood Community	X	X	X	X	X	X		X		X		
Holy Trinity AME Church*					X	X	X					
Holy Trinity Reformed Episcopal Church*					X	X	X					
Hutchinson House*		X		X	X	X	X					
Isle of Palms	X	X	X	X	X	X		X		X		
Jennie Moore Elementary School		X				X	X					
John Schnierle Jr./Alonzo Ransier House*		X				X	X					
John's Island	X	X	X	X	X	X		X		X		
Johnson Farm				X				X				
Kiawah Island	X	X	X	X	X	X		X		X		
King Cemetery*					X			X				
Laing School		X		X	X	X	X					
Legare Farms				X				X				

Gullah Geechee Cultural Heritage Corridor Resource Inventory Matrix

Location: Charleston County, SC

* listed on the National Register of Historic Places

Resource Name	Themes						Resource Type					
	Origins & Early Development	Quest for Freedom, Equality, Education & Recognition	Global Connections	Connection with the Land	Cultural & Spiritual Expression	Gullah Language	Historic Structure or District	Cultural Landscape	Archeological Resource	Ethnographic Resource	Museum Collection	Other
Leroy Brown Service Station					X	X	X					
Liberty Hill Community	X	X	X	X	X	X		X		X		
Liberty Hill School		X			X	X	X					
Lincoln School		X			X	X	X					
Lincolnton School/Lincolnton Elementary School		X			X	X	X					
Lincolnton School/Lincolnton Town Hall		X			X	X	X					
Little Edisto School		X			X	X	X					
Magnolia Plantation*	X			X	X	X		X				
Maryville Community	X	X	X	X	X		X	X		X		
McCarley School		X			X	X	X					
McClellanville*	X	X	X	X	X	X		X		X		
McLeod Plantation*	X			X	X	X		X				
Mickey Funeral Home				X	X	X	X					
Miss Izard's School		X			X	X	X					
Morris Brown AME Church					X	X	X					
Mosquito Beach		X		X	X	X				X		
Mount Nebo AME Church		X		X	X	X	X					
Mount Pleasant	X	X	X	X	X	X						X
Mount Pleasant Presbyterian Church*					X	X	X					
Mount Zion AME Church*					X	X	X					
Moving Star Hall*					X		X					
Nine Mile Fork School		X			X	X	X					
Oakland Plantation*	X			X	X	X		X				
Old Bethel AME Church & Cemetery					X	X		X				

Gullah Geechee Cultural Heritage Corridor Resource Inventory Matrix

Location: Charleston County, SC

* listed on the National Register of Historic Places

Resource Name	Themes						Resource Type					
	Origins & Early Development	Quest for Freedom, Equality, Education & Recognition	Global Connections	Connection with the Land	Cultural & Spiritual Expression	Gullah Language	Historic Structure or District	Cultural Landscape	Archeological Resource	Ethnographic Resource	Museum Resource	Other
Old Bethel United Methodist Church*					X	X	X					
Old Marine Hospital/Jenkins Orphanage*					X		X					
Old Plymouth Congregational Church*					X	X	X					
Old Slave Mart Museum*	X	X	X		X	X				X		
Old Village Community	X	X	X	X	X	X		X		X		
Olive Branch AME Church Cemetery					X			X				
Park Circle					X	X						X
Parker's Ferry School		X			X	X	X					
Phillip Simmons House			X		X	X	X					
Phillips Cemetery (former, now in Rivertown Country Club)					X			X				
Phillips Community	X	X	X	X	X	X		X		X		
Pineland Community	X	X	X	X	X	X		X		X		
Point of Pines Plantation*	X			X	X	X		X				
Porcher School		X			X	X	X					
Porcher's Bluff				X				X		X		
Progressive Club*		X		X	X	X	X					
Red Top Community	X	X	X	X	X	X	X	X		X		
Red Top School		X			X	X	X					
Reverend Henry Parker Home				X				X				
Richard Holloway House*				X				X				
Sam White's Juke Joint					X	X	X					
Scanlonville/Remley's Point Cemetery*					X			X				
Scanlonville/Remley's Point Community*	X	X	X	X	X	X		X		X		
Sea Island Co-op		X		X				X		X		

Gullah Geechee Cultural Heritage Corridor Resource Inventory Matrix

Location: Charleston County, SC

* listed on the National Register of Historic Places

Resource Name	Themes							Resource Type				
	Origins & Early Development	Quest for Freedom, Equality, Education & Recognition	Global Connections	Connection with the Land	Cultural & Spiritual Expression	Gullah Language	Historic Structure or District	Cultural Landscape	Archeological Resource	Ethnographic Resource	Museum Resource	Other
Seabrook Island	X		X	X	X	X	X	X		X		
Seashore Farmers' Lodge No. 767		X		X			X	X			X	
Seaside School*		X			X	X	X					
Seven Mile Community	X	X	X	X	X	X		X		X		
Seven Mile School		X			X	X	X					
Shepard's Oyster Factory				X				X				
Simon's Back Landing (on Bohicket Creek)				X								X
Simmons Farms				X				X				
Six Mile Community	X	X	X	X	X	X		X		X		
Six Mile School		X			X	X	X					
Snowden Community	X	X	X	X	X	X		X		X		
Sol Legere						X						X
South Santee Community	X	X	X	X	X	X		X		X		
St. John Missionary Baptist Church					X	X	X					
St. Mark's Episcopal Church*					X	X	X					
St. Matthew's Baptist Church					X	X	X					
Stono River Slave Rebellion Site (1739)*		X								X		
Sullivan's Island*	X	X	X	X	X	X		X		X		
Sweetgrass Pavillion					X							X
Ten Mile Community	X	X	X	X	X	X		X		X		
Ten Mile School		X			X	X	X					
The Emmanuel African Methodist Episcopal Church					X	X	X					
Parsonage Community	X	X	X	X	X	X		X		X		
Thompson's Grocery				X		X	X					

Gullah Geechee Cultural Heritage Corridor Resource Inventory Matrix

Location: Charleston County, SC

* listed on the National Register of Historic Places

Resource Name	Themes						Resource Type					
	Origins & Early Development	Quest for Freedom, Equality, Education & Recognition	Global Connections	Connection with the Land	Cultural & Spiritual Expression	Gullah Language	Historic Structure or District	Cultural Landscape	Archeological Resource	Ethnographic Resource	Museum Collection	Other
Three J's/Joseph Fields Farm				X				X				
Tibwin	X							X		X		
Tibwin Plantation	X			X	X	X		X				
Town of Lincolnville	X	X	X	X	X	X		X		X		
Two Mile Community	X	X	X	X	X	X		X		X		
Wadmalaw Island	X	X	X	X	X	X		X		X		
Wesley United Methodist Church					X	X	X					
Wesley United Methodist Church Cemetery					X			X				
Wm M Smith Funeral Home				X	X	X	X					
Yonges Island	X	X	X	X	X	X		X		X		

Gullah Geechee Cultural Heritage Corridor Resource Inventory Matrix

Location: Colleton County, SC

* listed on the National Register of Historic Places



Origins & Early Development	Quest for Freedom, Equality, Education & Recognition	Global Connections	Connection with the Land	Cultural & Spiritual Expression	Gullah Language	Historic Structure or District	Cultural Landscape	Archeological Resource	Ethnographic Resource	Museum Resource	Other
-----------------------------	--	--------------------	--------------------------	---------------------------------	-----------------	--------------------------------	--------------------	------------------------	-----------------------	-----------------	-------

Resource Name	Themes						Resource Type					
ACE River Basin				X				x		X		
Benton Mill School		X			X	X	X					
Catholic Hill Church					X	X	X					
Catholic Hill Church Cemetery					X			X				
Cherokee Plantation	X			X	X	X		X				
Church of the Atonement*					X	X	X					
Green Pond Community	X	X	X	X	X	X		X		X		
Langston Plantation Slave Cabins	X			X	X		X					
Oak Hill School		X			X	X	X					
Ritter School		X			X	X	X					
Ruffin School #1		X			X	X	X					
Ruffin School #2		X			X	X	X					
Rum Gully School		X			X	X	X					
Slave Relics Museum	X										X	
Smoaks Community	X			X				X		X		
St. Peter's AME Church*					X	X	X					

Gullah Geechee Cultural Heritage Corridor Resource Inventory Matrix

Location: **Dorchester County, SC**

* listed on the National Register of Historic Places

Resource Name	Themes						Resource Type					
	Origins & Early Development	Quest for Freedom, Equality, Education & Recognition	Global Connections	Connection with the Land	Cultural & Spiritual Expression	Gullah Language	Historic Structure or District	Cultural Landscape	Archeological Resource	Ethnographic Resource	Museum Collection	Other
Alston Graded School/Alston High School*		X					X					
County Trg. At Summerville School*		X					X					
Front Street Elementary School		X					X					
Middleton Place Plantation*	X							X				
St. George School*		X					X					
St. Paul Camp Ground*		X		X	X		X		X			

Gullah Geechee Cultural Heritage Corridor Resource Inventory Matrix

Location: Florence County, SC

* listed on the National Register of Historic Places

Resource Name	Themes						Resource Type					
	Origins & Early Development	Quest for Freedom, Equality, Education & Recognition	Global Connections	Connection with the Land	Cultural & Spiritual Expression	Gullah Language	Historic Structure or District	Cultural Landscape	Archeological Resource	Ethnographic Resource	Museum Resource	Other
Enslavement cabins at Francis Marion University	X											
Francis Marion National Forest				X	X		X					

Gullah Geechee Cultural Heritage Corridor Resource Inventory Matrix

Location: Georgetown County, SC

* listed on the National Register of Historic Places

Resource Name	Themes							Resource Type				
	Origins & Early Development	Quest for Freedom, Equality, Education & Recognition	Global Connections	Connection with the Land	Cultural & Spiritual Expression	Gullah Language	Historic Structure or District	Cultural Landscape	Archeological Resource	Ethnographic Resource	Museum Collection	Other
Andrews, Town of	X	X	X	X	X	X	X	X	X			
Arcadia Plantation Cemetery					X			X				
Arundel Plantation Slave House*	X							X				
Benna Venna Plantation	X			X	X	X		X				
Bethel AME Church*					X	X	X					
Bethel Cemetery					X			X				
Bethesda Baptist Church*					X	X	X					
Bethesda Cemetery					X			X				
Brookgreen Gardens	X			X				X		X		
Brown's Ferry*					X							X
Burgess Community	X	X	X	X	X	X		X	X			
Cedar Grove Plantation Chapel*					X		X					
Cemetery in Ricefield Development					X			X				
Chicora Plantation Cemetery*					X			X				
Choppee Community	X	X	X	X	X	X		X	X			
Choppee High School		X			X	X	X					
Christian Friendly Aid Society Hall		X			X		X					
Dozier Cemetery					X			X				
Dreamkeepers Center		X			X					X	X	
Dunbar Community	X	X	X	X	X	X		X	X			
Fannie Carolina House*				X			X					
Fanny Village	X	X	X	X	X	X		X	X			
Freewood Farms/Freewoods				X								X
Friendfield Plantation*	X		X	X		X		X				
Georgetown	X	X	X	X	X	X		X	X			

Gullah Geechee Cultural Heritage Corridor Resource Inventory Matrix

Location: Georgetown County, SC

* listed on the National Register of Historic Places

Resource Name	Themes							Resource Type				
	Origins & Early Development	Quest for Freedom, Equality, Education & Recognition	Global Connections	Connection with the Land	Cultural & Spiritual Expression	Gullah Language	Historic Structure or District	Cultural Landscape	Archeological Resource	Ethnographic Resource	Museum Collection	Other
Georgetown Colored Academy/Howard School*		X			X	X	X					
Harris Landing				X								X
Hobcaw Barony*	X			X	X		X	x	x	x		
Hump Alley				X					X			X
Howard High School		X		X	X	X						
James A. Bowley House*				X			X					
Jenkins Beach		X		X	X	X			X			
Jonathan A Baxter House*				X			X					
Joseph H. Rainey House*				X			X					
Keithfield Plantation*	X			X	X	X		X				
Leed's Creek				X					X			
Little Bethel					X		X		X			
Longwood Cemetery					X		X					
Mansfield Plantation Slave Street*	X			x			X					
Maxwell Plantation	X			X	X	X	X					
McKenzie Beach/Bernie Beach/Magnolia Beach		X		X	X	X			X			
Mount Olive Baptist Church					X	X	X					
Muckle Grove Cemetery					X		X					
Murrells Inlet*				x					X			
Myrtle Grove Cemetery					X		X					
Myrtle Grove Plantation	X			X	X	X	X					
North Santee Community	X	X	X	X	X	X	X		X			
Oakland Community	X	X	X	X	X	X	X		X			
Old Bethel Cemetery					X		X					
Old Rice Fields along Butts Street				x			X					

Gullah Geechee Cultural Heritage Corridor Resource Inventory Matrix

Location: Georgetown County, SC

* listed on the National Register of Historic Places

Resource Name	Themes							Resource Type				
	Origins & Early Development	Quest for Freedom, Equality, Education & Recognition	Global Connections	Connection with the Land	Cultural & Spiritual Expression	Gullah Language	Historic Structure or District	Cultural Landscape	Archeological Resource	Ethnographic Resource	Museum Collection	Other
Old Rosemont School		X			X	X	X					
Oryzantia Plantation - slave cabin	X							X				
Parkersville School		X			X	X	X					
Pawley's Island*	X	X	X	X	X	X		X		X		
Pee Dee Rover Rice Planters Historic District*	X						X					
Plantersville	X	X	X	X	X	X		X		X		
Richmond Hill Plantation Archaeological Sites*	X			X				X	X	X		
Rivers Plantation*	X			X	X	X		X				
Rosenwald Andrews School		X			X	X	X					
Sampit				X	X			X		X		
Sandy Island	X	X	X	X	X	X		X		X		
Slab Town	X	X	X	X	X	X		X		X		
South Island	X	X	X	X	X	X		X		X		
The Canal/The Big Ditch				X						X		
The Creek				X						X		
The Creek School		X			X	X	X					
Weehaw Community	X	X	X	X	X	X		X		X		
West End Community	X	X	X	X	X	X		X		X		
Winyah Bay Community	X	X	X	X	X	X				X		
Winyah High School*		X			X	X	X					

Gullah Geechee Cultural Heritage Corridor Resource Inventory Matrix

Location: Hampton County, SC

* listed on the National Register of Historic Places



- Origins & Early Development
- Quest for Freedom, Equality, Education & Recognition
- Global Connections
- Connection with the Land
- Cultural & Spiritual Expression
- Gullah Language
- Historic Structure or District
- Cultural Landscape
- Archeological Resource
- Ethnographic Resource
- Museum Resource
- Museum Collection
- Other

Resource Name	Themes						Resource Type					
Brunson School		X					X					
Estill School		X					X					
Gifford School		X					X					
Hampton Colored School*		X					X					
Yemassee School		X					X					

Gullah Geechee Cultural Heritage Corridor Resource Inventory Matrix

Location: Horry County, SC

* listed on the National Register of Historic Places

Resource Name	Themes					Resource Type					
	Origins & Early Development	Quest for Freedom, Equality, Education & Recognition	Global Connections	Connection with the Land	Cultural & Spiritual Expression	Historic Structure or District	Cultural Landscape	Archeological Resource	Ethnographic Resource	Museum Collection	Other
Allen Town School		X				X					
Atlantic Beach, Town of / Black Pearl		X					X		X		
Brooksville School		X				X					
Bucksport	X						X		X		
Burgess	X						X		X		
Cain Branch School		X				X					
Cedar Branch School		X				X					
Cedar Creek School		X				X					
Central School		X				X					
Cochran	X						X		X		
Cockran School		X				X					
Conway	X						X		X		
Cool Springs School		X				X					
Felton School		X				X					
Finckles School		X				X					
Flay Patch School		X				X					
Flora Beach				X					X		
Freemont School		X				X					
Gordon Motel		X				X					
Green Sea School		X				X					
Holly Hill School		X				X					
Intercoastal Waterway*	X		X	X	X				X		
Little River/Little River Neck	X								X		
Loris School/Loris Training School		X				X					

Gullah Geechee Cultural Heritage Corridor Resource Inventory Matrix

Location: Horry County, SC

* listed on the National Register of Historic Places

Resource Name	Themes						Resource Type					
	Origins & Early Development	Quest for Freedom, Equality, Education & Recognition	Global Connections	Connection with the Land	Cultural & Spiritual Expression	Gullah Language	Historic Structure or District	Cultural Landscape	Archeological Resource	Ethnographic Resource	Museum Collection	Other
McIver Funeral Home		X					X					
Mooretown TB Camp				X				X				
Mooretown/Graingertown	X							X	X			
Mount Leon School		X					X					
Mount Zion School		X					X					
Myrtle Beach				X					X			
Myrtle Beach Colored School		X					X					
North Myrtle Beach				X					X			
Pine Alley School		X					X					
Poontakee Cemetery					X			X				
Poplar School		X					X					
Racepath Community	X							X	X			
Red Hill School		X					X					
Riverside Beach				X				X				
Rodgerstown	X							X	X			
Rose Hill Cemetery					X			X				
Salem School		X					X					
Springmaid Beach				X					X			
St. James Rosenwald School		X					X					
St. Paul School		X					X					
Surfside Beach		X		X	X	X		X	X			
Taylor Square Community	X	X	X	X	X	X						X
The Dunes	X							X	X			
Tinkertown	X							X	X			

Gullah Geechee Cultural Heritage Corridor Resource Inventory Matrix

Location: Horry County, SC

* listed on the National Register of Historic Places

Resource Name	Themes						Resource Type					
	Origins & Early Development	Quest for Freedom, Equality, Education & Recognition	Global Connections	Connection with the Land	Cultural & Spiritual Expression	Gullah Language	Historic Structure or District	Cultural Landscape	Archeological Resource	Ethnographic Resource	Museum Collection	Other
Toddsville	X							X		X		
True Vine Missionary Baptist Church					X		X					
Ward Circle Community	X	X	X	X	X	X						X

Gullah Geechee Cultural Heritage Corridor Resource Inventory Matrix

Location: Jasper County, SC

* listed on the National Register of Historic Places

Resource Name	Themes					Resource Type					
	Origins & Early Development	Quest for Freedom, Equality, Education & Recognition	Global Connections	Connection with the Land	Cultural & Spiritual Expression	Historic Structure or District	Cultural Landscape	Archeological Resource	Ethnographic Resource	Museum Collection	Other
Arm Oak	X										X
Arm Oak Baptist Church				X		X					
Bellinger Hill			X			X		X			
Bellinger Hill Baptist Church Ruins				X		X					
Bethel Baptist Church				X		X					
Bright Praise House				X		X					
Bright's House			X			X					
Camel Lake	X							X			
Chisolm Cemetery (destroyed)				X		X					
Coosawhatchie	X					X		X			
Delta Rice Field	X					X					
Good Hope School		X				X					
Hardeeville United Methodist Church (bell from slave ship)	X			X		X					
Honey Hill/Boyd's Necks Battlefield*			X			X					
Lawton Cemetery				X		X					
Levy	X					X		X			
Levy Cemetery				X		X					
Mallory School		X				X					
Okatie Cemetery				X		X					
Okatie Plantation/O'Kitty Club	X					X					
Old Ritter [Slave] Quarters	X					X					
Pealow	X					X		X			
Pealow Cemetery				X		X					
Pineland	X					X		X			
Purysburgh	X					X		X			

Gullah Geechee Cultural Heritage Corridor Resource Inventory Matrix

Location: Jasper County, SC

* listed on the National Register of Historic Places

Resource Name	Themes					Resource Type					
	Origins & Early Development	Quest for Freedom, Equality, Education & Recognition	Global Connections	Connection with the Land	Cultural & Spiritual Expression	Historic Structure or District	Cultural Landscape	Archeological Resource	Ethnographic Resource	Museum Collection	Other
Purysburgh Memorial Cemetery					X	X					
Ridgeland	X					X		X			
Ridgeland School		X				X					
Robertville Community	X					X		X			
Robertville School		X				X					
Sand Hill/Stokes Bluff	X					X		X			
Sausea Cemetery					X	X					
St. Matthew Baptist Church					X	X					
Suasea	X										X
Switzerland	X					X		X			
Tarboro	X					X		X			
Turnbridge Plantation	X					X					
Wagon Branch	X										X
West Hardeeville High School		X				X					

Gullah Geechee Cultural Heritage Corridor Resource Inventory Matrix

Location: Marion County, SC

* listed on the National Register of Historic Places

Resource Name	Themes						Resource Type						
Zion School		x					x						



Origins & Early Development
 Quest for Freedom, Equality, Education & Recognition
 Global Connections
 Connection with the Land
 Cultural & Spiritual Expression
 Gullah Language
 Historic Structure or District
 Cultural Landscape
 Archeological Resource
 Ethnographic Resource
 Museum Collection
 Other

Gullah Geechee Cultural Heritage Corridor Resource Inventory Matrix

Location: Williamsburg County, SC


* listed on the National Register of Historic Places

Resource Name	Themes							Resource Type						
	Origins & Early Development	Quest for Freedom, Equality, Education & Recognition	Global Connections	Connection with the Land	Cultural & Spiritual Expression	Gullah Language	Historic Structure or District	Cultural Landscape	Archeological Resource	Ethnographic Resource	Museum Resource	Other		
Bethesda	X							X		X				
Bloomingle	X							X		X				
Cooper School, District #11		X						X						
Cooper School, District #30		X						X						
Greeleyville School		X						X						
Hemingway Cemetery					X			X						
Hemingway School		X						X						
Kingstree School*		X						X						
Kingstree*	X							X		X				
McCollum-Murray House*				X				X						
Mount Zion AME Church					X			X						
Nesmith Corner School		X						X						
Ox Swamp School		X						X						
Ox Swamp School (rebuilt)		X						X						
Spring Gully Community	X	X	X	X	X	X		X		X				
St. Mark School		X						X						
St. Mary School		X						X						
Stephen A. Swails House				X				X						

**Gullah Geechee Cultural Heritage Corridor
Resource Inventory Matrix**

Location: Bryan County, GA


** listed on the National Register of Historic Places*

	Themes						Resource Type					
Resource Name	Origins & Early Development	Quest for Freedom, Equality, Education & Recognition	Global Connections	Connection with the Land	Cultural & Spiritual Expression	Gullah Language	Historic Structure or District	Cultural Landscape	Archeological Resource	Ethnographic Resource	Museum Resource	Other
Daniels Siding School - AKA George W. Carver School (non-extant)	X					X						

**Gullah Geechee Cultural Heritage Corridor
Resource Inventory Matrix**

Location: Charlton County, GA


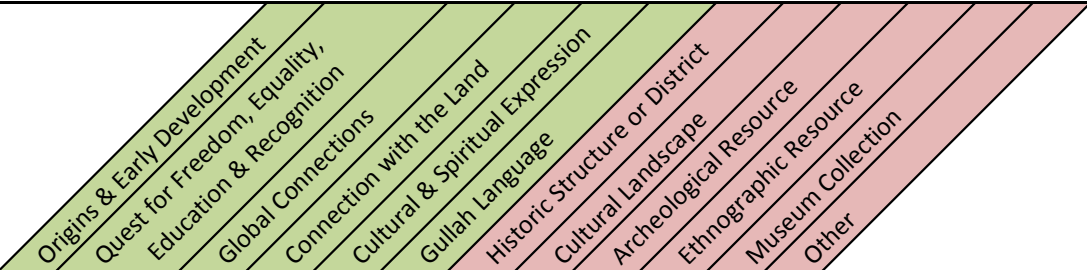
** listed on the National Register of Historic Places*

	Themes							Resource Type					
Resource Name	Origins & Early Development	Quest for Freedom, Equality, Education & Recognition	Global Connections	Connection with the Land	Cultural & Spiritual Expression	Gullah Language	Historic Structure or District	Cultural Landscape	Archeological Resource	Ethnographic Resource	Museum Resource	Collection	Other
Folkston School		X					X						

**Gullah Geechee Cultural Heritage Corridor
Resource Inventory Matrix**

Location: Chatham County, GA


* listed on the National Register of Historic Places

											
	Resource Name	Themes						Resource Type			
Beach Institute King-Tisdell Foundation*		X			X		X			X	
Bellinger Hill Cemetery					X			X			
Beulah Baptist Church*					X		X				
Cedar Grove				X				X		X	
Curry Town	X	X	X	X	X	X		X		X	
Cuyler Brownsville Historic District*		X					X	X		X	
Fife Plantation	X		X	X		X		X			
First African Baptist Church	X				X		X				X
First Bryan Baptist Church*	X				X		X				
Fort Pulaski National Monument*	X	X									X
Frogtown	X	X	X	X	X	X		X		X	
Hinder Me Not Baptist Church* (non-extant)					X		X				
King-Tisdell Cottage		X					X				
Laurel Grove-South Cemetery*	X	X						X	X		
Lazaretto Creek	X			X				X			
Montgomery	X	X						X		X	
Montgomery Baptist Church					X		X				
Moon River				X				X			
New Ogeechee Missionary Baptist Church	X				X		X				
Nicholsonboro/Nicholsonville	X	X						X		X	
Nicholsonville/Nicholsonboro Baptist Church*	X				X		X				
North End Plantation tabby slave cabins* (Ossabaw Island)	X			X				X			
Ogeechee River	X			X				X			
Old Fort				X				X			

**Gullah Geechee Cultural Heritage Corridor
Resource Inventory Matrix**

Location: Chatham County, GA

* listed on the National Register of Historic Places

	Themes							Resource Type				
	Origins & Early Development	Quest for Freedom, Equality, Education & Recognition	Global Connections	Connection with the Land	Cultural & Spiritual Expression	Gullah Language	Historic Structure or District	Cultural Landscape	Archeological Resource	Ethnographic Resource	Museum Collection	Other
Ossabaw Island*	X	X						X	X	X		
Owens-Thomas House	X							X				X
Pilgrim Baptist Church					X			X				
Pinpoint Community		X						X	X		X	
Port Wentworth	X	X	X	X	X	X						X
Practice School/Georgia A & M CollegeSSU/GSIC		X						X				
Ralph Mark Gilbert Civil Rights Museum and Annex		X						X				X
Richmond Hill		X							X		X	
River Street Cemeteries					X				X			
Rose Dhu				X					X			
Sandfly	X	X							X		X	
Savannah Ditch				X					X		X	
Savannah National Historic Landmark District*	X				X			X				
Savannah National Wildlife Refuge	X								X			
Savannah State College/University/Georgia Industrial College for Colored Youth		X						X				
St. Bartholomew's Church		X			X			X				
St. Philip AME Church		X			X			X				
Strathehall Cemetery					X				X			
Sweetfield of Eden Baptist Church					X			X				
Taberville	X	X	X	X	X	X			X		X	
Tent City	X	X	X	X	X	X			X		X	
Turner Hodge Young Community Center		X						X				
Twin Hill*				X					X		X	

**Gullah Geechee Cultural Heritage Corridor
Resource Inventory Matrix**

Location: Chatham County, GA


** listed on the National Register of Historic Places*

Resource Name	Themes							Resource Type						
	Origins & Early Development	Quest for Freedom, Equality, Education & Recognition	Global Connections	Connection with the Land	Cultural & Spiritual Expression	Gullah Language	Historic Structure or District	Cultural Landscape	Archeological Resource	Ethnographic Resource	Museum Collection	Other		
Tybee Island Slave Cemetery*				X				X						
Tybee Island*	X	X						X						
US Custom House (Wanderer trial)	X						X							
White Bluff	X			X				X		X				
Wilmington Island				X				X						
Yamacraw Community	X	X	X	X	X	X		X		X				

**Gullah Geechee Cultural Heritage Corridor
Resource Inventory Matrix**

Location: Effingham County, GA

** listed on the National Register of Historic Places*

	Themes						Resource Type					
Resource Name	Origins & Early Development	Quest for Freedom, Equality, Education & Recognition	Global Connections	Connection with the Land	Cultural & Spiritual Expression	Gullah Language	Historic Structure or District	Cultural Landscape	Archeological Resource	Ethnographic Resource	Museum Resource	Other
New Hope AME Church					X		X					

Gullah Geechee Cultural Heritage Corridor Resource Inventory Matrix

Location: Glynn County, GA

* listed on the National Register of Historic Places

Resource Name	Themes							Resource Type					
	Origins & Early Development	Quest for Freedom, Equality, Education & Recognition	Global Connections	Connection with the Land	Cultural & Spiritual Expression	Gullah Language	Historic Structure or District	Cultural Landscape	Archeological Resource	Ethnographic Resource	Museum Resource	Other	
Briar Bay				X								X	
Buck Swamp				X					X				
Chapman Cemetery					X			X					
Emanuel Baptist Church					X		X						
First African Baptist Church - Brunswick					X		X						
Fort Frederica National Monument*	X											X	
Hamilton Plantation Slave Cabins*	X			X			X	X					
Harrington Community				X			X					X	
Harrington School House		X					X						
Hofwyl-Broadfield Plantation State Historic Site*	X			X			X	X					
Hofwyl-Broadfield Plantation Cemetery*	X			X			X	X					
Holmestown Community	X	X	X	X	X	X	X		X				
Ibo Landing				X			X						
Jewtown Community	X	X	X	X	X	X	X						
Mansfield Plantation	X			X	X		X						
Needwood Baptist Church and School*		X					X	X					
Neptune Park		X					X						
Old Towne Brunswick	X	X					X	X		X			
Peter King Road				X			X						
Retreat Plantation Burying Ground (Cemetery)	X			X			X	X					
Retreat Plantation Slave Hospital	X			X			X						
Risley High School/Colored Memorial School/Glynn CTS*		X					X						
Sandhill Community	X	X	X	X	X	X	X		X				

**Gullah Geechee Cultural Heritage Corridor
Resource Inventory Matrix**

Location: Glynn County, GA

** listed on the National Register of Historic Places*

Resource Name	Themes						Resource Type					
	Origins & Early Development	Quest for Freedom, Equality, Education & Recognition	Global Connections	Connection with the Land	Cultural & Spiritual Expression	Gullah Language	Historic Structure or District	Cultural Landscape	Archeological Resource	Ethnographic Resource	Museum Resource	Other
Selden Park		X					X					
South End		X		X			X					X
St. Simons Island	X						X					
Union Cemetery*				X			X					

**Gullah Geechee Cultural Heritage Corridor
Resource Inventory Matrix**

Location: Liberty County, GA

** listed on the National Register of Historic Places*

Resource Name	Themes							Resource Type					
	Origins & Early Development	Quest for Freedom, Equality, Education & Recognition	Global Connections	Connection with the Land	Cultural & Spiritual Expression	Gullah Language	Historic Structure or District	Cultural Landscape	Archeological Resource	Ethnographic Resource	Museum Resource	Museum Collection	Other
Byer Bay				X						X			
Dorchester Academy Boys Dormitory - NHL*		X					X						
Dorchester Academy Museum*	X	X		X							X		
Eddie Bowen Farm*	X		X	X		X	X	X					
Hinesville	X	X	X	X	X	X							X
Hinesville Shaw School		X					X						
Historic Baptismal Site near City of Riceboro, First African Church					X		X	X		X			
LeConte Woodmanston Plantation*				X			X	X					
Midway Community	X	X	X	X	X	X							X
Midway Church Cemetery*				X				X	X				
Midway Church*					X		X						
Midway District*	X	X					X						
Midway Museum *		X									X		
Riceboro	X	X	X	X	X	X		X		X			
Sam Ripley Farm*				X				X					
St. Catherine's Island/St. Catherine's Sound*				X				X					
Sunbury African American Cemetery					X			X	X				
Waldburg Plantation	X		X	X		X		X					

**Gullah Geechee Cultural Heritage Corridor
Resource Inventory Matrix**

Location: McIntosh County, GA

* listed on the National Register of Historic Places

Resource Name	Themes					Resource Type							
	Origins & Early Development	Quest for Freedom, Equality, Education & Recognition	Global Connections	Connection with the Land	Cultural & Spiritual Expression	Gullah Language	Historic Structure or District	Cultural Landscape	Archeological Resource	Ethnographic Resource	Museum Resource	Museum Collection	Other
Harris Neck	X	X	X		X		X	X	X				
Harris Neck National Wildlife Refuge			X				X						X
Hog Hammock Historic District (Sapelo Island)*			X			X	X		X				
Johnson House*			X			X							
Lumber Landing (Sapelo Island)*	X		X				X		X				
Mills House			X			X							
Mount Calvary Baptist Church				X			X		X				
New Orleans Cemetery	X						X	X					
Old Sugar Works and Rum Refinery Tabby Ruins	X		X			X	X						
Port of Darien*			X				X						
Raccoon Bluff (Sapelo Island)*			X	X			X		X				
Sapelo Island			X				X						
Sapelo Island National Estuarine Research Reserve*			X				X						X
St. Luke's Church and School in Hog Hammock*		X				X							
Shell Hammock (no bldgs today)*			X				X	X					
St. Cyprian's Church (Darien)	X	X				X	X		X				
Todd-Grant School (Darien)		X				X							
Underwood House			X			X							
Vernon Square-Columbus Square HD (Darien)*			X			X	X						
West Darien Historic District*			X			X	X						

**Gullah Geechee Cultural Heritage Corridor
Resource Inventory Matrix**

Location: Duvall County, FL


** listed on the National Register of Historic Places*

Resource Name	Themes						Resource Type					
	Origins & Early Development	Quest for Freedom, Equality, Education & Recognition	Global Connections	Connection with the Land	Cultural & Spiritual Expression	Gullah Language	Historic Structure or District	Cultural Landscape	Archeological Resource	Ethnographic Resource	Museum Collection	Other
1960s Civil Rights Historic Site Marker		X					X			X		
Bethel Baptist Institutional Church		X			X		X			X	X	
Big Talbot Island State Park and Beach	X			X				X				
Bishop Henry Y. Tookes House		X			X		X					
Boylan-Haven School		X					X					
Brooklyn	X	X						X		X		
Campbell Hill	X							X		X		
Catherine Street Fire Station #3		X					X					
Clara White Mission		X					X			X		
Durkeeville Community		X	X	X			X			X		
Edward Waters College (B.F. Lee Theological Seminary Building and Centennial Hall)		X					X			X		
Fitzpatrick Plantation	X							X		X		
G.M. Baker Funeral Home		X					X			X		
Genovar's Hall/Wynn Hotel				X			X					
Houston Plantation	X							X		X		
J.P. Small Memorial Stadium/Barrs Field/Durkee Field/Myrtle Avenue Ball Park		X	X					X		X		
LaVilla Community		X						X		X		
Little Talbot Island State Park	X			X				X				
Masonic Temple Most Worshipful Grand Lodge		X	X		X		X					

**Gullah Geechee Cultural Heritage Corridor
Resource Inventory Matrix**

Location: Duvall County, FL

* listed on the National Register of Historic Places

	Themes							Resource Type				
	Origins & Early Development	Quest for Freedom, Equality, Education & Recognition	Global Connections	Connection with the Land	Cultural & Spiritual Expression	Gullah Language	Historic Structure or District	Cultural Landscape	Archeological Resource	Ethnographic Resource	Museum Collection	Other
Matthew Gilbert School		X					X					
Moncrief Cemetery District (Memorial, Sunset Memorial, Pinehurst, Mount Olive, New Mount Herman and Greenwood Cemeteries)	X	X			X			X	X			
Mt. Everett Baptist Church		X			X		X		X			
Mt. Olive AME Church		X			X		X		X			
Mt. Olive Baptist Church*		X			X		X		X			
Mt. Zion AME Church		X			X		X		X	X		
New Stanton High School		X			X		X					
Norman Studios		X			X		X					
Old Brewer Hospital/Boylan-Haven School		X					X					
Old City Cemetery	X				X			X	X			
Old Jacksonville Beach Elementary School		X					X					
Old Stanton High School*		X					X		X			
Redoubt Fribley	X	X							X		X	
Rhoda L. Martin Cultural Heritage Center		X			X						X	
Ritz Theater and La Villa Museum		X	X				X		X	X		
Southern Baptist Church		X			X		X					
St. Stephens Church		X			X		X					
Sugar Hill Community		X						X	X			
Susie Tolbert House		X			X		X					
Timucuan Ecological and Historic Preserve* (Kingsley Plantation / Archaeological Site)*	X	X	X	X	X			X	X	X		
West Jacksonville High School		X					X					

Gullah Geechee Cultural Heritage Corridor Resource Inventory Matrix

Location: Nassau County, FL

* listed on the National Register of Historic Places

Resource Name	Themes						Resource Type					
	Origins & Early Development	Quest for Freedom, Equality, Education & Recognition	Global Connections	Connection with the Land	Cultural & Spiritual Expression	Gullah Language	Historic Structure or District	Cultural Landscape	Archeological Resource	Ethnographic Resource	Museum Collection	Other
Amelia Island	X	X	X		X			X		X		
Amelia Island Museum of History	X	X	X								X	
American Beach*		X	X	X			X			X		
American Beach*		X	X	X						X		
Corbett Fish Mill		X			X			X				
Fernandina Beach*	X	X	X							X		
Franklinton	X	X	X					X		X		
Franklinton Cemetery*	X	X						X		X		
Hoopersville	X	X	X					X		X		
Huff and Battise Funeral Home		X			X		X					
Macedonia AME Church		X			X		X					
Mason's Filling Station		X					X			X		
Mr. Johnny's Shoe Shine		X					X			X		
Ms. Cary Copley's Kindergarten		X					X			X		
Mt. Olive Missionary Baptist Church*		X					X			X		
Nassauville	X	X	X					X		X		

**Gullah Geechee Cultural Heritage Corridor
Resource Inventory Matrix**

Location: Nassau County, FL

** listed on the National Register of Historic Places*

Resource Name	Themes						Resource Type					
	Origins & Early Development	Quest for Freedom, Equality, Education & Recognition	Global Connections	Connection with the Land	Cultural & Spiritual Expression	Gullah Language	Historic Structure or District	Cultural Landscape	Archeological Resource	Ethnographic Resource	Museum Collection	Other
Old Town*	X	X	X					X		X		
Peck High School		X					X			X		
Quinn Fish Mill		X			X			X				
Smith's Fish Mill		X			X			X				
Williams House		X			X		X			X		
Yulee	X	X	X					X	X	X		X

Gullah Geechee Cultural Heritage Corridor Resource Inventory Matrix

Location: St. Johns County, FL

* listed on the National Register of Historic Places

Resource Name	Themes						Resource Type					
	Origins & Early Development	Quest for Freedom, Equality, Education & Recognition	Global Connections	Connection with the Land	Cultural & Spiritual Expression	Gullah Language	Historic Structure or District	Cultural Landscape	Archeological Resource	Ethnographic Resource	Museum Collection	Other
Butler Beach		X							X			
Cary A White, Sr. Complex, Florida School for the Deaf and Blind		X					X					
Excelsior High School*		X	X				X		X			
Excelsior Museum and Cultural Center*	X	X			X		X		X	X		
Fairbanks Plantation	X	X						X				
Fever-Dykes State Park Scatter, Cluster2	X	X						X				
Fish Plantation	X	X						X				
Florida Memorial College		X					X					
Fort Mose (Gracia Real de Santa Teresa de Mose)	X	X	X					X		X	X	
Hastings School		X					X					
Lincolntonville Historic District*	X	X						X		X		
Rootan Branch Complex and Mounds		X			X			X	X			
St. Augustine Historic District	X	X	X				X					
St. Benedict the Moor Catholic Church and School*		X					X			X		
St. Mary's Missionary Baptist Church*		X					X					
St. Paul AME Church*		X					X					
Willie Galimore Community Center					X		X			X		
Bulow Plantation Ruins Historic State Park	X	X	X				X	X	X	X		