

Kalaupapa National Historical Park GMP Scoping Comment Form

Below are some questions to help you. You may fill out this comment form and mail it back to us or you may fill it out electronically through Kalaupapa's planning web site at <http://parkplanning.nps.gov/kala> or you may send us a separate letter with your comments. The comment period will extend through July 16, 2011. We hope that you will remain involved with planning for the future of Kalaupapa National Historical Park.

Questions for You to Respond To:

1. Do you think the range of preliminary alternatives for managing Kalaupapa National Historic Park is appropriate? If not, what is missing?

The range of preliminary alternatives covers most of the important elements in the Kalaupapa National Historical Park Management Plan. A job well done, although there is too much comments making it difficult to comprehend which is most important. There should be flexibility in established plans for change (with approval) in future endeavors.

2. Which preliminary alternative do you prefer for managing Kalaupapa and why?

I see "A & B" the ^{especially in} ~~alternatives~~ for the managing of Kalaupapa (A+B alts.). One relies on the previous surveys and comments gathered from previous meetings of residents, family members and friends of Kalaupapa's interests in the (scoping process).

3. What else would you like the planning team to know as we write the Draft General Management Plan?

Introduce 'EDUCATIONAL ASPECTS' - Student research in Botanical Studies - the indigenous plant life found at Kalawao + Kalaupapa; and the Oceanographic Studies of the marine life offering first hand information existing + future programs with NPS. Is there any where in NPS budget to purchase submersible scooters for more research work? Refer to Kalaupapa Settlement NOT Park when addressing the area of Molokai. The word PARK is recognized in the organization - National Park Service.

4. Do you want to be on the mailing list for the GMP? If yes, please write your name and contact information on the back of this page. We will send you future newsletters and information dealing with the general management plan for Kalaupapa NHP.

Before including your address, phone number, e-mail address, or other personal identifying information in your comment, you should be aware that your entire comment, including your personal identifying information, may be made publicly available at any time. While you can ask us to withhold your personal identifying information from public review, we cannot guarantee that we will be able to do so.

Kalaupapa National Historical Park GMP Scoping Comment Form

Below are some questions to help you. You may fill out this comment form and mail it back to us or you may fill it out electronically through Kalaupapa's planning web site at <http://parkplanning.nps.gov/kala> or you may send us a separate letter with your comments. **The comment period will extend through July 16, 2011.** We hope that you will remain involved with planning for the future of Kalaupapa National Historical Park.

Questions for You to Respond To:

1. Do you think the range of preliminary alternatives for managing Kalaupapa National Historic Park is appropriate? If not, what is missing?

Never any financial report. Every other organization has one...

2. Which preliminary alternative do you prefer for managing Kalaupapa and why?

The first; which has the protection of the land, the history, and the personal touch of knowing our patients. That can't be duplicated by any other group, no matter how well-meaning.

3. What else would you like the planning team to know as we write the Draft General Management Plan?

We want to be able to volunteer; to give, to be counted. I donated items, that I have considered lost (other names put on them.) Jennifer came to meet me in Honolulu--even took me to lunch to meet me. That said alot. But no personal contact, since she came on board. (Even Bishop Museum's zzie Kotani was interested in my artifacts, for them...)

4. Do you want to be on the mailing list for the GMP? If yes, please write your name and contact information on the back of this page. We will send you future newsletters and information dealing with the general management plan for Kalaupapa NHP.

Yes. And so would the list of persons formerly of Kalaupapa (staff and volunteers, enclosed).

Before including your address, phone number, e-mail address, or other personal identifying information in your comment, you should be aware that your entire comment, including your personal identifying information, may be made publicly available at any time. While you can ask us to withhold your personal identifying information from public review, we cannot guarantee that we will be able to do so.

I'm honored to be so identified.

Ruth Freedman

Instructions for Mailing

Please fold this form on the dotted line, add additional sheets as desired, tape it (do not staple), and drop it in the mail.
Thank you!

SEND COMMENTS BY: July 16, 2011

- Please add ^{enclosed} my name to the mailing list.
- Please remove my name from the mailing list.
- The name or address you have is incorrect. Please change as follows:




Name: Ruth Freedman, R.N.
Organization: THE KALAUPAPA CONNECTION
Address: [REDACTED]
City/State/Zip: [REDACTED] HAWAII
E-mail Address: [REDACTED]
Telephone: [REDACTED]

FOLD HERE

HONOLULU HI 968

27 JUN 2011 PM 4 T

NO POSTAGE
NECESSARY
IF MAILED
IN THE
UNITED STATES



OFFICIAL BUSINESS
PENALTY FOR PRIVATE USE \$300

BUSINESS REPLY MAIL
 FIRST-CLASS MAIL PERMIT NO. 12651 WASHINGTON DC
 POSTAGE WILL BE PAID BY NATIONAL PARK SERVICE-INTERIOR

KALAUPAPA NATIONAL HISTORICAL PARK
 C/O NATIONAL PARK SERVICE, PACIFIC WEST REGION
 BOX 50165
 300 ALA MOANA BLVD RM 6226
 HONOLULU HI 96850-9977



一、
二、
三、
四、
五、
六、
七、
八、
九、
十、
十一、
十二、
十三、
十四、
十五、
十六、
十七、
十八、
十九、
二十、

一、
二、
三、
四、
五、
六、
七、
八、
九、
十、
十一、
十二、
十三、
十四、
十五、
十六、
十七、
十八、
十九、
二十、

一、
二、
三、
四、
五、
六、
七、
八、
九、
十、
十一、
十二、
十三、
十四、
十五、
十六、
十七、
十八、
十九、
二十、

N.P.S. Kalaupapa Mailing List (cont.)

[REDACTED]

[REDACTED]

[REDACTED]

[REDACTED]

[REDACTED]

[REDACTED]

[REDACTED]

[REDACTED]

[REDACTED]

[REDACTED]

[REDACTED]

[REDACTED]

[REDACTED]

[REDACTED]

[REDACTED]

[REDACTED]

[REDACTED]

[REDACTED]

[REDACTED]

[REDACTED]

[REDACTED]

[REDACTED]

[REDACTED]

[REDACTED]

[REDACTED]

[REDACTED]

[REDACTED]

[REDACTED]

[REDACTED]

[REDACTED]

[REDACTED]

[REDACTED]

[REDACTED]

[REDACTED]

[REDACTED]

[REDACTED]

[REDACTED]

[REDACTED]

[REDACTED]

Kalaupapa National Historical Park GMP Scoping Comment Form

49

Below are some questions to help you. You may fill out this comment form and mail it back to us or you may fill it out electronically through Kalaupapa's planning web site at <http://parkplanning.nps.gov/kala> or you may send us a separate letter with your comments. The comment period will extend through July 16, 2011. We hope that you will remain involved with planning for the future of Kalaupapa National Historical Park.

Questions for You to Respond To:

1. Do you think the range of preliminary alternatives for managing Kalaupapa National Historic Park is appropriate? If not, what is missing?

RIGHTS OF HAWAIIAN NATION & RESIDENTS OF MOLOKAI SHOULD BE CONSIDERED. IT IS A HAWAIIAN HISTORICAL PARK. IT IS NOT A TOURIST RECREATIONAL PARK.

2. Which preliminary alternative do you prefer for managing Kalaupapa and why?

B - MAINTAINS CHARACTER + RESPECT OF HISTORY WITHOUT COMMERCIALISM. MUST INCLUDE OPTIONS OF RESIDENTS OF MOLOKAI. VISITOR CENTER AT TOP SHOULD BE SUFFICIENT!

3. What else would you like the planning team to know as we write the Draft General Management Plan?

FATHER DAMIEN IS IN HIS HOMETOWN, NOT KALAUPAPA. RELIGIOUS PILGRIMAGE SHOULD BE TO HIS GRAVE, NOT WHERE HE DIED. KALAUPAPA IS FOR THOSE WHO ARE HISTORICALLY & CULTURALLY CONNECTED. IT IS NOT A NATIONAL PARK FOR RECREATION LIKE YELLOWSTONE.

4. Do you want to be on the mailing list for the GMP? If yes, please write your name and contact information on the back of this page. We will send you future newsletters and information dealing with the general management plan for Kalaupapa NHP.

Before including your address, phone number, e-mail address, or other personal identifying information in your comment, you should be aware that your entire comment, including your personal identifying information, may be made publicly available at any time. While you can ask us to withhold your personal identifying information from public review, we cannot guarantee that we will be able to do so.

TAPE (Please don't staple)

Instructions for Mailing

Please fold this form on the dotted line, add additional sheets as desired, tape it (do not staple), and drop it in the mail.
Thank you!

SEND COMMENTS BY: July 16, 2011

- Please add my name to the mailing list.
- Please remove my name from the mailing list.
- The name or address you have is incorrect. Please change as follows:

Name: *C. L. CHING*

Organization: [REDACTED]

Address: [REDACTED] 96815


E-mail Address:

Telephone:

FOLD HERE

HONOLULU HI 968

13 JUL 2011 PM 1 L



OFFICIAL BUSINESS
PENALTY FOR PRIVATE USE \$300

BUSINESS REPLY MAIL
 FIRST-CLASS MAIL PERMIT NO. 12651 WASHINGTON DC
 POSTAGE WILL BE PAID BY NATIONAL PARK SERVICE-INTERIOR

KALAUPAPA NATIONAL HISTORICAL PARK
 C/O NATIONAL PARK SERVICE, PACIFIC WEST REGION
 BOX 50165
 300 ALA MOANA BLVD RM 6226
 HONOLULU HI 96850-9977

JUL 14 2011
**POSTAGE PAID
 DOWNTOWN STATION
 HONOLULU, HI 96810**

R E C E I V E **D**
 JUL 15 2011

PWR HONOLULU



Kalaupapa National Historical Park GMP Scoping Comment Form

Below are some questions to help you. You may fill out this comment form and mail it back to us or you may fill it out electronically through Kalaupapa's planning web site at <http://parkplanning.nps.gov/kala> or you may send us a separate letter with your comments. The comment period will extend through July 16, 2011. We hope that you will remain involved with planning for the future of Kalaupapa National Historical Park.

Questions for You to Respond To:

1. Do you think the range of preliminary alternatives for managing Kalaupapa National Historic Park is appropriate? If not, what is missing?

The range of alternatives appears complete

2. Which preliminary alternative do you prefer for managing Kalaupapa and why?

I prefer Alternative B as it is the most conservative step from a 30 year progression of JOT to NPS jurisdiction. Patient/Community moves are maintained, natural & cultural resources are protected and minimally demanded public access is accommodated. KALA seems to stay as it has been!

3. What else would you like the planning team to know as we write the Draft General Management Plan?

Nothing. The EIS newsletter appears complete, comprehensive

4. Do you want to be on the mailing list for the GMP? If yes, please write your name and contact information on the back of this page. We will send you future newsletters and information dealing with the general management plan for Kalaupapa NHP.

Yes. I remain fascinated by a place I consider the most compelling human history in the NP system, and a demanding natural & archaeological story.

Before including your address, phone number, e-mail address, or other personal identifying information in your comment, you should be aware that your entire comment, including your personal identifying information, may be made publicly available at any time. While you can ask us to withhold your personal identifying information from public review, we cannot guarantee that we will be able to do so.

Instructions for Mailing

Please fold this form on the dotted line, add additional sheets as desired, tape it (do not staple), and drop it in the mail. Thank you!


SEND COMMENTS BY: July 16, 2011

- Please add my name to the mailing list.
- Please remove my name from the mailing list.
- The name or address you have is incorrect. Please change as follows:

Name: PETER THOMPSON
 Organization:
 Address: [REDACTED]
 City/State/Zip: [REDACTED] 98025
 E-mail Address:
 Telephone: [REDACTED]

FOLD HERE

SEATTLE WA 981



OFFICIAL BUSINESS PENALTY FOR PRIVATE USE \$300

BUSINESS REPLY MAIL
 FIRST-CLASS MAIL PERMIT NO. 12651 WASHINGTON DC
 POSTAGE WILL BE PAID BY NATIONAL PARK SERVICE-INTERIOR

KALAUPAPA NATIONAL HISTORICAL PARK
 C/O NATIONAL PARK SERVICE, PACIFIC WEST REGION
 BOX 50165
 300 ALA MOANA BLVD RM 6226
 HONOLULU HI 96850-9977

RECEIVED
 JUL 18 2011
 PWR HONOLULU

JUL 16 2011
 POSTAGE PAID
 DOWNTOWN STATION
 HONOLULU, HI 96813



Kalaupapa National Historical Park GMP Scoping Comment Form

Below are some questions to help you. You may fill out this comment form and mail it back to us or you may fill it out electronically through Kalaupapa's planning web site at <http://parkplanning.nps.gov/kala> or you may send us a separate letter with your comments. **The comment period will extend through July 16, 2011.** We hope that you will remain involved with planning for the future of Kalaupapa National Historical Park.

Questions for You to Respond To:

1. Do you think the range of preliminary alternatives for managing Kalaupapa National Historic Park is appropriate? If not, what is missing?

Blank lined area for handwritten response to question 1.

2. Which preliminary alternative do you prefer for managing Kalaupapa and why?

Blank lined area for handwritten response to question 2.

3. What else would you like the planning team to know as we write the Draft General Management Plan?

(www.pacificvoyagers.org)
the Na Vaka Moana coming to Molokai this month! Shall they be visiting Kalaupapa?
The Global Goodwill Voyage of Hokule'a returns in 2015, what are your provisions to receive her home coming back in Hawaiian waters/visiting KALAUAPA

4. Do you want to be on the mailing list for the GMP? If yes, please write your name and contact information on the back of this page. We will send you future newsletters and information dealing with the general management plan for Kalaupapa NHP.

YES, please!

Before including your address, phone number, e-mail address, or other personal identifying information in your comment, you should be aware that your entire comment, including your personal identifying information, may be made publicly available at any time. While you can ask us to withhold your personal identifying information from public review, we cannot guarantee that we will be able to do so.

Instructions for Mailing

Please fold this form on the dotted line, add additional sheets as desired, tape it (do not staple), and drop it in the mail. Thank you!

SEND COMMENTS BY: July 16, 2011

- Please add my name to the mailing list.
- Please remove my name from the mailing list.
- The name or address you have is incorrect. Please change as follows:

Name: *J.J. Iruka S.S. Car'ee*

Organization: —

Address: —

City/State/Zip: —

E-mail Address: [REDACTED]

Telephone: —

FOLD HERE



NO POSTAGE
NECESSARY
IF MAILED
IN THE
UNITED STATES



OFFICIAL BUSINESS
PENALTY FOR PRIVATE USE \$300

BUSINESS REPLY MAIL
FIRST-CLASS MAIL PERMIT NO. 12651 WASHINGTON DC

POSTAGE WILL BE PAID BY NATIONAL PARK SERVICE-INTERIOR

KALAUPAPA NATIONAL HISTORICAL PARK
C/O NATIONAL PARK SERVICE, PACIFIC WEST REGION
BOX 50165
300 ALA MOANA BLVD RM 6226
HONOLULU HI 96850-9977



Kalaupapa National Historical Park GMP Scoping Comment Form

Below are some questions to help you. You may fill out this comment form and mail it back to us or you may fill it out electronically through Kalaupapa's planning web site at <http://parkplanning.nps.gov/kala> or you may send us a separate letter with your comments. **The comment period will extend through July 16, 2011.** We hope that you will remain involved with planning for the future of Kalaupapa National Historical Park.

Questions for You to Respond To:

1. Do you think the range of preliminary alternatives for managing Kalaupapa National Historic Park is appropriate? If not, what is missing? **NO**

First & most important, the forum NPS has chosen today to present and receive information is very much inappropriate to this community. I am sure NPS chose this format to benefit their ability to capture information but it has significantly impeded

2. Which preliminary alternative do you prefer for managing Kalaupapa and why?

none - because not enough information was provided

3. What else would you like the planning team to know as we write the Draft General Management Plan?

my ability to provide clear feedback to the "planning team" It causes me the affected person, to provide testimony to "several" team members, which is time consuming & open the pathway to my feedback being distorted. In short, this type of forum is not

4. Do you want to be on the mailing list for the GMP? If yes, please write your name and contact information on the back of this page. We will send you future newsletters and information dealing with the general management plan for Kalaupapa NHP.

✓ Conducive to real, honest input/discussion from your community. I cannot see how KHNP can move forward without this & this needed to be done today - Not during the Draft EIS

Before including your address, phone number, e-mail address, or other personal identifying information in your comment, you should be aware that your entire comment, including your personal identifying information, may be made publicly available at any time. While you can ask us to withhold your personal identifying information from public review, we cannot guarantee that we will be able to do so.

Instructions for Mailing

Please fold this form on the dotted line, add additional sheets as desired, tape it (do not staple), and drop it in the mail. Thank you!

SEND COMMENTS BY: July 16, 2011

- Please add my name to the mailing list.
- Please remove my name from the mailing list.
- The name or address you have is incorrect. Please change as follows:

Name: Lori Buchanan

Organization: [REDACTED]

Address: [REDACTED] HI 96729

E-mail Address: [REDACTED]

Telephone: [REDACTED]

FOLD HERE



NO POSTAGE
NECESSARY
IF MAILED
IN THE
UNITED STATES



OFFICIAL BUSINESS
PENALTY FOR PRIVATE USE \$300

BUSINESS REPLY MAIL
 FIRST-CLASS MAIL PERMIT NO. 12651 WASHINGTON DC
 POSTAGE WILL BE PAID BY NATIONAL PARK SERVICE-INTERIOR

KALAUPAPA NATIONAL HISTORICAL PARK
 C/O NATIONAL PARK SERVICE, PACIFIC WEST REGION
 BOX 50165
 300 ALA MOANA BLVD RM 6226
 HONOLULU HI 96850-9977



Kalaupapa National Historical Park GMP Scoping Comment Form

Below are some questions to help you. You may fill out this comment form and mail it back to us or you may fill it out electronically through Kalaupapa's planning web site at <http://parkplanning.nps.gov/kala> or you may send us a separate letter with your comments. **The comment period will extend through July 16, 2011.** We hope that you will remain involved with planning for the future of Kalaupapa National Historical Park.

Questions for You to Respond To:

1. Do you think the range of preliminary alternatives for managing Kalaupapa National Historic Park is appropriate? If not, what is missing?

Basically,

2. Which preliminary alternative do you prefer for managing Kalaupapa and why?

A & part of B where it says Keiki can go. No to the others because we don't want sleeping over by camping or any other means. Visits should be in and out the same day.

3. What else would you like the planning team to know as we write the Draft General Management Plan?

We don't want our Kalaupapa to turn into a "tourist destination" where someday hotels, hostels or B&B's would end up in business. This place is sacred, special and important. It deserves everyone's respect. No overnighters!

4. Do you want to be on the mailing list for the GMP? If yes, please write your name and contact information on the back of this page. We will send you future newsletters and information dealing with the general management plan for Kalaupapa NHP.

Yes,

Before including your address, phone number, e-mail address, or other personal identifying information in your comment, you should be aware that your entire comment, including your personal identifying information, may be made publicly available at any time. While you can ask us to withhold your personal identifying information from public review, we cannot guarantee that we will be able to do so.

Instructions for Mailing

Please fold this form on the dotted line, add additional sheets as desired, tape it (do not staple), and drop it in the mail. Thank you!

SEND COMMENTS BY: July 16, 2011

- Please add my name to the mailing list.
- Please remove my name from the mailing list.
- The name or address you have is incorrect. Please change as follows:

Name: David Vargas

Organization:

Address:

E-mail Address:

Telephone:

FOLD HERE



NO POSTAGE
NECESSARY
IF MAILED
IN THE
UNITED STATES



OFFICIAL BUSINESS
PENALTY FOR PRIVATE USE \$300

BUSINESS REPLY MAIL
 FIRST-CLASS MAIL PERMIT NO. 12651 WASHINGTON DC
 POSTAGE WILL BE PAID BY NATIONAL PARK SERVICE-INTERIOR

KALAUPAPA NATIONAL HISTORICAL PARK
 C/O NATIONAL PARK SERVICE, PACIFIC WEST REGION
 BOX 50165
 300 ALA MOANA BLVD RM 6226
 HONOLULU HI 96850-9977



Kalaupapa National Historical Park GMP Scoping Comment Form

Below are some questions to help you. You may fill out this comment form and mail it back to us or you may fill it out electronically through Kalaupapa's planning web site at <http://parkplanning.nps.gov/kala> or you may send us a separate letter with your comments. **The comment period will extend through July 16, 2011.** We hope that you will remain involved with planning for the future of Kalaupapa National Historical Park.

Questions for You to Respond To:

1. Do you think the range of preliminary alternatives for managing Kalaupapa National Historic Park is appropriate? If not, what is missing?

2. Which preliminary alternative do you prefer for managing Kalaupapa and why?

3. What else would you like the planning team to know as we write the Draft General Management Plan?

4. Do you want to be on the mailing list for the GMP? If yes, please write your name and contact information on the back of this page. We will send you future newsletters and information dealing with the general management plan for Kalaupapa NHP.

Before including your address, phone number, e-mail address, or other personal identifying information in your comment, you should be aware that your entire comment, including your personal identifying information, may be made publicly available at any time. While you can ask us to withhold your personal identifying information from public review, we cannot guarantee that we will be able to do so.

TAPE (Please don't staple)

Instructions for Mailing

Please fold this form on the dotted line, add additional sheets as desired, tape it (do not staple), and drop it in the mail. Thank you!

SEND COMMENTS BY: July 16, 2011

- Please add my name to the mailing list.
- Please remove my name from the mailing list.
- The name or address you have is incorrect. Please change as follows:

Name:

Organization:

Address:

City/State/Zip:

E-mail Address:

Telephone:

FOLD HERE



NO POSTAGE
NECESSARY
IF MAILED
IN THE
UNITED STATES



OFFICIAL BUSINESS
PENALTY FOR PRIVATE USE \$300

BUSINESS REPLY MAIL
FIRST-CLASS MAIL PERMIT NO. 12651 WASHINGTON DC

POSTAGE WILL BE PAID BY NATIONAL PARK SERVICE-INTERIOR

KALAUPAPA NATIONAL HISTORICAL PARK
C/O NATIONAL PARK SERVICE, PACIFIC WEST REGION
BOX 50165
300 ALA MOANA BLVD RM 6226
HONOLULU HI 96850-9977

RECEIVED
JUL 15 2011

PWR HONOLULU



Kalaupapa National Historical Park GMP Scoping Comment Form

Below are some questions to help you. You may fill out this comment form and mail it back to us or you may fill it out electronically through Kalaupapa's planning web site at <http://parkplanning.nps.gov/kala> or you may send us a separate letter with your comments. **The comment period will extend through July 16, 2011.** We hope that you will remain involved with planning for the future of Kalaupapa National Historical Park.

Questions for You to Respond To:

1. Do you think the range of preliminary alternatives for managing Kalaupapa National Historic Park is appropriate? If not, what is missing?

I guess so.

2. Which preliminary alternative do you prefer for managing Kalaupapa and why?

A. I believe Kalaupapa is sacred and should be shown respect and taken care of, not spoiled with development and "over-visitation". Kalaupapa is too important culturally, historically and spiritually.

3. What else would you like the planning team to know as we write the Draft General Management Plan?

We want to see native Hawaiians, i.e. patients, relatives of patients, Kupuna, "Molokaians" be involved in the present and future touring, story-telling, decision making, planning - this is so vital to preservation/authentication.

4. Do you want to be on the mailing list for the GMP? If yes, please write your name and contact information on the back of this page. We will send you future newsletters and information dealing with the general management plan for Kalaupapa NHP.

Before including your address, phone number, e-mail address, or other personal identifying information in your comment, you should be aware that your entire comment, including your personal identifying information, may be made publicly available at any time. While you can ask us to withhold your personal identifying information from public review, we cannot guarantee that we will be able to do so.

Instructions for Mailing

Please fold this form on the dotted line, add additional sheets as desired, tape it (do not staple), and drop it in the mail. Thank you!

SEND COMMENTS BY: July 16, 2011

- Please add my name to the mailing list.
- Please remove my name from the mailing list.
- The name or address you have is incorrect. Please change as follows:

Name: Jocelyn Vargas

Organization:

Address: [Redacted]

City/State/Zip: [Redacted] 96782-8475


E-mail Address:

Telephone:

FOLD HERE



NO POSTAGE
NECESSARY
IF MAILED
IN THE
UNITED STATES



OFFICIAL BUSINESS
PENALTY FOR PRIVATE USE \$300

BUSINESS REPLY MAIL
 FIRST-CLASS MAIL PERMIT NO. 12651 WASHINGTON DC
 POSTAGE WILL BE PAID BY NATIONAL PARK SERVICE-INTERIOR

KALAUPAPA NATIONAL HISTORICAL PARK
 C/O NATIONAL PARK SERVICE, PACIFIC WEST REGION
 BOX 50165
 300 ALA MOANA BLVD RM 6226
 HONOLULU HI 96850-9977



Kalaupapa National Historical Park GMP Scoping Comment Form

Below are some questions to help you. You may fill out this comment form and mail it back to us or you may fill it out electronically through Kalaupapa's planning web site at <http://parkplanning.nps.gov/kala> or you may send us a separate letter with your comments. **The comment period will extend through July 16, 2011.** We hope that you will remain involved with planning for the future of Kalaupapa National Historical Park.

Questions for You to Respond To:

1. Do you think the range of preliminary alternatives for managing Kalaupapa National Historic Park is appropriate? If not, what is missing?

yes

2. Which preliminary alternative do you prefer for managing Kalaupapa and why?

I prefer Alt C - it has good "balance"

3. What else would you like the planning team to know as we write the Draft General Management Plan?

4. Do you want to be on the mailing list for the GMP? If yes, please write your name and contact information on the back of this page. We will send you future newsletters and information dealing with the general management plan for Kalaupapa NHP.

Before including your address, phone number, e-mail address, or other personal identifying information in your comment, you should be aware that your entire comment, including your personal identifying information, may be made publicly available at any time. While you can ask us to withhold your personal identifying information from public review, we cannot guarantee that we will be able to do so.

Instructions for Mailing

Please fold this form on the dotted line, add additional sheets as desired, tape it (do not staple), and drop it in the mail.
Thank you!

SEND COMMENTS BY: July 16, 2011

- Please add my name to the mailing list.
- Please remove my name from the mailing list.
- The name or address you have is incorrect. Please change as follows:

Name:

Organization:

Address:

City/State/Zip:

E-mail Address:

Telephone:

FOLD HERE



NO POSTAGE
NECESSARY
IF MAILED
IN THE
UNITED STATES



OFFICIAL BUSINESS
PENALTY FOR PRIVATE USE \$300

BUSINESS REPLY MAIL
FIRST-CLASS MAIL PERMIT NO. 12651 WASHINGTON DC

POSTAGE WILL BE PAID BY NATIONAL PARK SERVICE-INTERIOR

KALAUPAPA NATIONAL HISTORICAL PARK
C/O NATIONAL PARK SERVICE, PACIFIC WEST REGION
BOX 50165
300 ALA MOANA BLVD RM 6226
HONOLULU HI 96850-9977



[REDACTED] 98370

14 July 2011

Kalaupapa National Historical Park
C/O National Park Service, Pacific West Region
Box 50165
300 Ala Moana Blvd Rm 6226
Honolulu HI 96850-9977

To: GMP Team

I've circled the management actions (see alternative comparison table of enclosed newsletter) which I believe is a meaningful compromise of the NPS mission and a Hawaiian's vision. Though the actions I circled may be common to the "Alternatives", I focus on the "Actions" and not the "Alternatives", though I prefer to see an NPS 'exit plan' and stewardship/governance become local.

Aloha,
Herb Kai

A handwritten signature in cursive script that reads "Herb Kai". The signature is written in dark ink and is positioned below the typed name.

Preliminary Alternatives Table

	Alternative A: No Action	Alternative B	Alternative C	Alternative D
Concept	The NPS would continue to manage Kalaupapa NHP as it has been currently managed following existing management policies and programs.	Alternative B focuses on Kalaupapa's special or sacred places celebrated and made legendary by stories. Maintaining Kalaupapa's spirit and character is the primary focus of this alternative.	Alternative C emphasizes stewardship of Kalaupapa's lands. Resources would be managed from mauka to makai.	Alternative D focuses on personal connections to Kalaupapa through visitation by the general public.
General Description	<p>Alternative A assumes that existing management, programming, facilities, staffing, and funding would generally continue at their current levels to protect the values of Kalaupapa NHP in the near term.</p> <p>Alternative A does not provide long term guidance for park management after the DOH departs Kalaupapa.</p> <p>Existing cooperative agreements with agencies and organizations and the lease agreement with DHHH would continue, as long as they are viable. Upon expiration, these agreements would be subject to negotiation.</p>	<p>Kalaupapa's diverse resources would be managed to protect, maintain, and enhance their integrity.</p> <p>Visitor use and experiences at Kalaupapa would be similar to existing conditions.</p> <p>The NPS would develop an extensive outreach program to share Kalaupapa's history with a wide audience at off-site locations.</p> <p>Agreements with partners would be renegotiated and renewed to reflect the intent and actions of this alternative.</p>	<p>Alternative C emphasizes resource stewardship of Kalaupapa's lands through hands-on activities and service and volunteer work groups.</p> <p>Alternative C focuses on group visitation and some general visitation.</p> <p>Agreements with partners would be renegotiated and renewed to reflect the intent and actions of this alternative.</p>	<p>Kalaupapa's diverse resources would be managed to protect and maintain their integrity.</p> <p>Alternative D emphasizes visitation by the general public.</p> <p>Visitors would have the freedom to learn about Kalaupapa's people and history through direct experience, exploration, and immersion in the historic setting.</p> <p>Agreements with partners would be renegotiated and renewed to reflect the intent and actions of this alternative.</p>
Management Structure and Agreements (See page 4-5 for a complete list)				
Resource Management	<p>Continue to manage resources under existing guidance</p> <p>Continue to conduct resource projects, inventories, and monitoring</p>	<p>Maintain and enhance the integrity of resources through active management and restoration</p> <p>Recommend designations to establish preserves and refuges for highly significant resources</p>	<p>Maintain and enhance the integrity of resources through stewardship opportunities with partners, visitors and service groups</p> <p>Recommend designations to establish preserves and refuges for highly significant resources</p>	Same as Alternative B
Cultural Resources (such as kūpuna and their stories, archeological resources, historic buildings, and cultural landscapes)	<p>Continue to conduct cultural resource projects, inventories, and interpretation as opportunities arise</p> <p>Continue to stabilize and preserve historic buildings as funding allows</p> <p>Continue active management and care of known cemeteries, including ongoing stabilization of grave sites</p>	<p>Same as Alternative A PLUS</p> <p>Emphasize cultural resource preservation and research, especially ethnographic research with 'ohana</p> <p>Focus on stabilization and restoration of historically significant structures and cultural landscape features</p> <p>Mark all cemeteries, conduct formal investigations to identify and quantify additional grave sites, restore some grave sites, and provide access for related families</p>	<p>Same as Alternative A PLUS</p> <p>Emphasize cultural resource preservation, restoration of historically significant features, and adaptive re-use for visitor facilities</p> <p>Preserve cultural resources through engagement with partners, visitors and service groups for visitor learning and enjoyment</p> <p>Offer opportunities for visitors to engage in on-site living cultural activities</p> <p>Adaptively re-use historic buildings for visitor facilities</p> <p>Mark all cemeteries, conduct formal investigations to identify and quantify additional grave sites, restore some grave sites, and provide access for related families</p>	<p>Same as Alternative A PLUS</p> <p>Emphasize cultural resource preservation, restoration of historically significant features, and adaptive re-use for visitor facilities</p> <p>Preserve and enhance the built environment to provide visitors a direct experience of historic features and quality interpretation</p> <p>Offer opportunities for visitors to engage in on-site living cultural activities</p> <p>Adaptively re-use historic buildings for visitor facilities</p> <p>Mark all cemeteries, conduct formal investigations to identify and quantify additional grave sites, restore some grave sites, and provide access for related families</p>



	Alternative A: No Action	Alternative B	Alternative C	Alternative D
Resource Management (cont.)				
Natural Resources (such as wildlife, vegetation, and geology)	Implement natural resource management program priorities: research, inventory, monitoring, feral animal control, fencing, hunting, rare species stabilization, and incipient alien species removal. Continue active participation and pursuit of East Molokai Watershed Partnership goals.	Same as Alternative A PLUS Expand research and monitoring programs to better understand ecosystem processes	Same as Alternative B PLUS Monitor and manage resources using both traditional and contemporary methods and engaging visitors and service groups	Same as Alternative B PLUS Offer demonstrations of resource management techniques
Marine Resources and Fishing	<p><u>Near Term:</u> Continue to focus on research and monitoring</p> <p>Continue existing DOH and patient resident rules concerning marine resource use until the DOH leaves Kalaupapa</p> <p><u>Long Term:</u> No guidance</p>	<p><u>Near Term:</u> Same as Alternative A</p> <p><u>Long Term:</u> Continue to implement State of Hawaii regulations for marine resource use including marine fishing</p> <p>Work cooperatively with the State of Hawaii and partners to establish new regulations for resource protection that would continue the will of the Patient's Council and resident rules for marine resource use and the spirit of the national Marine Protected Area designation.</p>	<p><u>Near Term:</u> Same as Alternative A</p> <p><u>Long Term:</u> Same as Alternative B PLUS Look to existing cooperative models for management, such as Mo'omomi, Ahihi Kinau, and Kaho'olawe models</p>	<p><u>Near Term:</u> Same as Alternative A</p> <p><u>Long Term:</u> Same as Alternative B</p>
Traditional Collection and Hunting	<p><u>Near Term:</u> Continue existing DOH and patient resident rules about traditional collection and hunting below the 500 foot elevation until the DOH leaves Kalaupapa</p> <p>Continue State of Hawaii hunting rules and regulations above the 500 foot elevation and managed by DOFAW</p> <p><u>Long Term:</u> No guidance</p>	<p><u>Near Term:</u> Same as Alternative A</p> <p><u>Long Term:</u> Work cooperatively with the State of Hawaii and partners to establish new regulations for resource protection, traditional and Native Hawaiian gathering and access, and hunting</p>	<p><u>Near Term:</u> Same as Alternative A</p> <p><u>Long Term:</u> Same as Alternative B</p>	<p><u>Near Term:</u> Same as Alternative A</p> <p><u>Long Term:</u> Same as Alternative B</p>





	Alternative A: No Action	Alternative B	Alternative C	Alternative D
--	--------------------------	---------------	---------------	---------------

Visitor Experience				
---------------------------	--	--	--	--

Visitor Use	<u>Near Term:</u>	<u>Near Term:</u>	<u>Near Term:</u>	<u>Near Term:</u>
--------------------	-------------------	-------------------	-------------------	-------------------

Continue existing structure of shared DOH and NPS management of visitor use and facilities, including existing rules and regulations

DOH would continue to manage the visitor permit and sponsorship system.

NPS would continue to manage visitor protection, visitor facilities, natural resources, cultural resources, roads, trails and grounds infrastructure. General public visitation would be limited to 100 people per day for escorted day use only.

Children under the age of 16 would not be allowed.

Organized tours for the general public would be provided.

Overnight use would continue to require a sponsorship by a Kalaupapa resident.

Same as Alternative A

Same as Alternative A

Same as Alternative A

Long Term:
No guidance

Long Term:
NPS would manage visitor use and visitor facilities.

General public visitation would be limited to 100 people per day for escorted day use only.

Children under the age of 16 would not be allowed.

Organized tours for the general public would be provided.

Overnight use would be managed primarily for those with pre-existing associations and ancestral connections to Kalaupapa. Limited overnight use by the general public would also be provided. Management of overnight use would be delegated by the NPS to a concession or non-profit organization.

Long Term:
NPS would manage visitor use and visitor facilities.

General public visitation could be limited by a cap on visitors per day.

Visitors could explore Kalaupapa on their own without an escort in the Engagement Zone.

Children would be allowed to visit.

Organized tours for the general public would be provided.

Overnight use would be managed primarily for organized groups engaged in stewardship and learning activities. Overnight use by the general public would also be provided. Management of overnight use would be delegated by the NPS to a concession or non-profit organization.

Group camping in designated areas would be allowed through a permit system.

Long Term:
NPS would manage visitor use and visitor facilities.

General public visitation would not be limited by a cap on visitors per day.

An orientation would be required for all visitors.

Visitors could explore Kalaupapa on their own without an escort in the Engagement Zone.

Children would be allowed to visit.

Organized tours for the general public would be provided.

Overnight use would be managed for the general public and organized groups. Management of overnight use would be delegated by the NPS to a concession or non-profit organization.

Camping in designated areas would be allowed through a permit system.





	Alternative A: No Action	Alternative B	Alternative C	Alternative D
Visitor Experience (cont.)				
Interpretation and Education	<p>Begin to develop a limited interpretation and education division</p> <p>Visitor experience would continue to be highly structured and focused on Kalaupapa's unique history.</p> <p>Most interpretation and education would continue to be provided by non-NPS entities.</p> <p>Engage residents as cultural interpreters to tell the story of Kalaupapa</p>	<p>Establish an interpretation and education division</p> <p>Involve residents, 'ohana and kama'aina as cultural interpreters to tell the story of Kalaupapa</p> <p>Focus most educational efforts off-site and through extensive outreach efforts to allow people to learn about Kalaupapa without actually visiting the site</p> <p>Most of the general public would experience Kalaupapa through off-site education and interpretation.</p>	<p>Establish an interpretation and education division</p> <p>Involve residents, 'ohana, and kama'aina as cultural interpreters to tell the story of Kalaupapa</p> <p>Focus most educational efforts on on-site visitor learning and enjoyment</p> <p>Offer a wide range of educational opportunities off-site</p> <p>Visitors would participate in hands-on stewardship activities that contribute to the preservation and restoration of resources.</p> <p>Visitor experience would include personal reflection, contemplation, culture and history.</p>	<p>Establish an interpretation and education division</p> <p>Involve residents, 'ohana and kama'aina as cultural interpreters to tell the story of Kalaupapa</p> <p>The division would be the largest under this alternative.</p> <p>Focus most educational efforts on on-site visitor learning and enjoyment</p> <p>Offer limited educational opportunities off-site</p> <p>Visitor activities are structured and unstructured. Visitors would be able to explore areas of Kalaupapa on their own.</p> <p>Visitor experience would emphasize personal reflection, contemplation, culture and history.</p> <p>Alternative D would provide the broadest range of learning and educational opportunities that are by escort or self-guided.</p>

	Alternative A: No Action	Alternative B	Alternative C	Alternative D
Facilities				
Near Term:	<p>Continue to use facilities for existing patient residents, DOH, NPS, and partner use and operations</p> <p>NPS would continue to manage most infrastructure, including the water, sewage, and electrical systems, Pali Trail, roads, and grounds.</p> <p>The NPS would continue maintenance and historic preservation of over 200 historic buildings, as funding allows.</p>	<p>Same as Alternative A PLUS</p> <p>Establish a staffed visitor information facility at Pala'au State Park</p> <p>Establish an orientation center and primary visitor contact facility in a historically significant building</p>	<p>Same as Alternative A PLUS</p> <p>Adaptively re-use other historic buildings and sites for interpretation and education</p> <p>Use Paschoal Hall or another historically significant building as the primary visitor center containing interpretive exhibits, providing a film about Kalaupapa, and offering items for sale.</p>	<p>Same as Alternative C</p>
Long Term:	<p>No guidance</p>	<p>The primary use of Kalaupapa's facilities (including mostly historic buildings) would be for park operations and limited visitor use.</p> <p>Establish a topside office for park functions that do not need to be physically located within the park (such as, administrative support, law enforcement, interpretation, and some aspects of maintenance)</p>	<p>The primary use of Kalaupapa's facilities (including mostly historic buildings) would be for partner programs, visitor activities, and park operations.</p> <p>Develop select new trails for visitor exploration and learning</p> <p>Develop a camping area in the Engagement Zone for group camping</p>	<p>Same as Alternative C, except use would be primarily by the general public</p>





Alternative A: No Action	Alternative B	Alternative C	Alternative D
Access and Transportation			
<u>Near Term:</u> Maintain current DOH permitted options for entering the park: by foot or mule on Pali Trail, or by plane into Kalaupapa Airport	<u>Near Term:</u> Same as Alternative A	<u>Near Term:</u> Same as Alternative A	<u>Near Term:</u> Same as Alternative A
<u>Long Term:</u> No guidance	<u>Long Term:</u> Continue to allow access to the park by foot or mule on Pali Trail, or by plane into Kalaupapa Airport	<u>Long Term:</u> Same as Alternative B PLUS Assess the feasibility of restoring the Waihanau Valley trail or constructing a replacement trail for land access to Kalaupapa Allow larger planes with a limit of 20 passengers to use the Kalaupapa airport. Emergency fire response at the airport would be required to increase limit.	<u>Long Term:</u> Same as Alternative C

Concessions and Commercial Uses			
<u>Near Term:</u> Continue commercial activities operated by patient residents for tours and the bar Continue the commercial use agreement with the mule ride operator Continue to retain a cooperating association to operate the bookstore Maintain the right of second refusal for revenue generating visitor services to Native Hawaiian businesses Continue DOH operation of the general store for use by residents and limited use by overnight visitors	<u>Near Term:</u> Same as Alternative A	<u>Near Term:</u> Same as Alternative A	<u>Near Term:</u> Same as Alternative A
<u>Long Term:</u> No guidance	<u>Long Term:</u> Operate the bookstore through a cooperating association Concessioners or non-profit organizations would provide for visitor needs and services. Operations could include: tours, mule rides, merchandise sales, the general store, gas station, food and beverage service, and overnight lodging. Concessions and commercial uses under Alternative B would be limited to the few types that would remain financially viable under the low-visitation levels described in this alternative.	<u>Long Term:</u> Operate the bookstore through a cooperating association Concessioners or non-profit organizations would provide for visitor needs and services. Operations could include: tours, mule rides, merchandise sales, the general store, gas station, food and beverage service, and overnight lodging. Operations could additionally include camping.	<u>Long Term:</u> Same as Alternative C



	Alternative A: No Action	Alternative B	Alternative C	Alternative D
Climate Change	Continue to address climate change as funding allows	Same as Alternative A PLUS Set targets for reduced energy consumption, reduced carbon emissions, and reduced reliance on outside sources of energy	Same as Alternative B	Same as Alternative B
Designations	Update the National Historic Landmark nomination to more thoroughly document significant Native Hawaiian archeological resources and communities that pre-date the Hansen's disease settlement	Same as Alternative A PLUS Explore expanding the North Shore Cliffs National Natural Landmark boundary to include the Kalaupapa peninsula or explore an additional National Natural Landmark designation for the Kalaupapa peninsula Explore a local marine managed area designation Explore an archeological district National Register of Historic Places designation Explore a World Heritage Site designation	Same as Alternative B	Same as Alternative B
Boundaries	Maintain current boundaries	Potential boundary modifications could include Pelekunu Preserve and Olokui Natural Area Reserve. For a more detailed description of potential boundary modifications, see the Boundaries section on page 19 of this newsletter.	Same as Alternative B	Same as Alternative B






	Alternative A: No Action	Alternative B	Alternative C	Alternative D
--	--------------------------	---------------	---------------	---------------

Area Specific Guidance

Kalaupapa Settlement	<u>Near Term:</u> Continue managing the settlement primarily for the residents Continue to afford visitor access through Damien Tours Continue determining access rights according to state law, which affords residents unrestricted access to all of Kalawao County and excludes visitors from certain areas unless accompanied by an approved escort Continue requiring commercial operations (e.g. store, bar, gas station) and support services to be run by either patient residents or the State Continue to preserve historic buildings Continue co-managing utilities with DOH and working together on transition to eventual management by the NPS Keep emergency services based within the settlement. Continue cooperating with the State to provide such services	<u>Near Term:</u> Same as Alternative A	<u>Near Term:</u> Same as Alternative A	<u>Near Term:</u> Same as Alternative A
	<u>Long Term:</u> No guidance	<u>Long Term:</u> Kalaupapa Settlement would be preserved and used primarily for park operations, partner activities, and limited visitor services. A historic structure would be adaptively re-used for visitor orientation. Some historic buildings could be adaptively used for overnight lodging. General visitors would be allowed escorted access to select sites and areas to see and experience the Settlement.	<u>Long Term:</u> Kalaupapa Settlement would be a hub for partner and visitor activities and park operations. Historic buildings could be used for a variety of purposes, including as visitor facilities, "museums" to illustrate the lives of patients at Kalaupapa, overnight lodging, and staff housing. A historic structure would be adaptively re-used as a visitor center for interpretation and orientation. General visitors would be allowed unescorted access to select areas of the Settlement.	<u>Long Term:</u> Kalaupapa Settlement would be a hub for partner and visitor activities and park operations. A historic structure would be adaptively re-used as a visitor center for interpretation and orientation. General visitors would be allowed to visit the Settlement on their own after a required orientation to Kalaupapa.





Alternative A: No Action

Alternative B

Alternative C

Alternative D

Area Specific Guidance (cont.)

Kalawao

Near Term:

Continue managing the Kalawao side of the peninsula mostly for its cultural and historical values

Continue current restrictions on access, with Damien Tours bringing visitors to key features

Continue active management of key features such as St. Philomena, St. Siloama, Judd Park and Pavilion

Continue extensive restoration of St. Philomena and restoration of overgrown burial grounds.

Continue ongoing research, including

Continue resource management activities, including outplanting sites

Long Term:

No guidance

Near Term:

Same as Alternative A

Long Term:

Assure a high degree of preservation and maintenance of the churches

Protect marked and unmarked graves

Visitors would be allowed to visit Kalawao by escort on y

Near Term:

Same as Alternative A

Long Term:

Assure a high degree of preservation and maintenance of the churches

Protect marked and unmarked graves

Visitors would be allowed to visit Kalawao on their own.

Near Term:

Same as Alternative A

Long Term:

Same as Alternative C

Kauhakō Crater and the Kalaupapa Peninsula

Near Term:

Continue existing levels of use and management of peninsula resources

Continue fencing projects to help manage ungulates

Continue maintenance of the lighthouse and outbuildings

Continue to research cultural resources associated with the Kauhakō Crater and the peninsula such as fishing grounds, caves, and salt collection areas, and continue to expand understanding of their ethnographic significance

Continue to allow visitor access only if escorted by a resident

Continue to allow Native Hawaiian and patient community cultural practices and traditions associated with the crater and other areas of the peninsula

Long Term:

No guidance

Near Term:

Same as Alternative A

Long Term:

Provide limited opportunities for controlled visitation to the crater and on the peninsula

Near Term:

Same as Alternative A

Long Term:

Provide limited opportunities for controlled visitation to the crater and on the peninsula.

The Kalaupapa Airport would be upgraded to accommodate 20 passenger planes.

Near Term:

Same as Alternative A

Long Term:

Visitors would be allowed within the Cultural Engagement Zone to the crater and on the peninsula.

The Kalaupapa Airport would be upgraded to accommodate 20 passenger planes.



	Alternative A: No Action	Alternative B	Alternative C	Alternative D
--	--------------------------	---------------	---------------	---------------

Area Specific Guidance (cont.)

<p>Pala'au State Park and Topside Moloka'i</p>	<p><u>Near Term:</u> Interpretation would remain limited to the existing waysides. No formal visitor interpretation and education programs would exist.</p> <p><u>Long Term:</u> No guidance</p>	<p><u>Near Term:</u> Establish a visitor orientation facility at Pala'au State Park for visitors to learn about Kalaupapa</p> <p><u>Long Term:</u> Establish an administrative and visitor facility topside, so that some park operations could be managed topside</p>	<p><u>Near Term:</u> Provide interpretive information at Pala'au State Park for visitors to learn about Kalaupapa</p> <p><u>Long Term:</u> Provide interpretive information at Pala'au State Park for visitors to learn about Kalaupapa</p>	<p><u>Near Term:</u> Same as Alternative C</p> <p><u>Long Term:</u> Same as Alternative C</p>
---	--	--	---	---

<p>Marine Areas, Beaches and Coastal Strand, and Islands (Okala, Huelo, Nihoa)</p>	<p>Continue to allow visitor access to marine areas, beaches, and coastal strand by escort only. Visitation could be restricted to protect sensitive native plants. Restrict some access to Iliopii and Papalooa beaches during monk seal pupping season (March to September) Continue internal NPS designation of the coastal strand as a special ecological area Access to the islands would be for research and monitoring purposes only.</p>	<p>Same as Alternative A</p>	<p>Same as Alternative A EXCEPT Specific marine areas, beaches, and coastal strand areas could be open to unescorted access by the public.</p>	<p>Same as Alternative C</p>
---	--	------------------------------	--	------------------------------

<p>Pali Cliffs, Waihanau Valley, Wai'ale'ia Valley, Waikolu Valley, and Pu'u Ali'i Natural Area Reserve</p>	<p>Traditional cultural practices could occur for resource management purposes. Continue NPS co-management of Pu'u Ali'i NAR with the State DLNR Natural Area Reserve System division Continue ungulate control through fencing, gates, and limited hunting Continue active management by NPS of the water system in Waihanau Valley Limit visitation as needed to protect sensitive native plants in Pu'u Ali'i NAR</p>	<p>Same as Alternative A PLUS Afford the highest level of protection for Pu'u Ali'i NAR</p>	<p>Same as Alternative A</p>	<p>Same as Alternative A EXCEPT Allow visitors to explore the Wai'ale'ia Valley on their own via the existing road corridor or by a new trail for safe access to the stream</p>
--	--	---	------------------------------	---

