





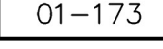



LEGEND

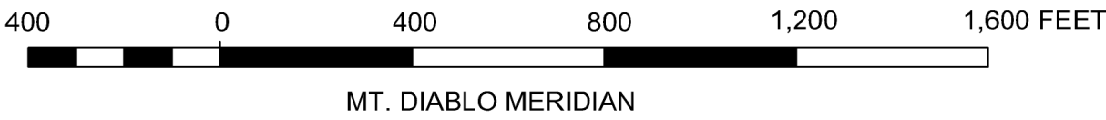
-  WATERLINE EASEMENT AREA - USA TO LEE
-  KINGS CREEK LICENSED & CLAIMED WATER RIGHTS - LEE TO USA
-  GENERAL AREA OF CLAIMED RIGHTS TO BE ABANDONED BY LEE
-  OTHER PRIVATE PARCELS LOCATED WITHIN THE AUTHORIZED PLACE OF WATER USE
-  LANDS OF LEE / AUTHORIZED PLACE OF WATER USE
-  FEDERAL LAND (FEE)
-  TRACT NUMBER
-  PARK BOUNDARY

GENERAL NOTES

1. PROPERTY OWNERSHIP DATA COMPILED FROM DEEDS, PLATS, SURVEYS, AND OTHER SOURCE DATA ARE SHOWN ON THIS BASE. THIS IS NOT AN ENGINEERING QUALITY DRAWING AND SHOULD BE USED FOR GENERAL SCALING PURPOSES ONLY. ACREAGES HAVE BEEN DERIVED FROM DEEDS, SURVEYS, AND OFFICE COMPILATIONS.
2. NAD27, CALIFORNIA STATE PLANE, ZONE I, US FOOT

OFFICE: PACIFIC LAND RESOURCES PROGRAM CENTER
REGION: PACIFIC WEST
DRAWN BY: ERNESTO SANCHEZ
REVIEWED BY: NATASCHA FRASER

MAP NUMBER: 111/92,000 EXHIBIT DRAWING
DATE: JULY 2011



UNITED STATES
DEPARTMENT OF THE INTERIOR
NATIONAL PARK SERVICE
LAND RESOURCES PROGRAM CENTER

LASSEN VOLCANIC
NATIONAL PARK
LASSEN, PLUMAS, SHASTA
AND TEHAMA COUNTIES
CALIFORNIA

TITLE: LEE EXCHANGE