






Blackstone River Valley

SPECIAL RESOURCE STUDY
STUDY REPORT 2011





This report has been prepared to provide United States Congress and the public with information about the resources in the study area and how they relate to criteria for feasibility of a National Heritage Area. Publication and transmittal of this report should not be considered an endorsement or a commitment by the National Park Service to seek or to support either specific legislative authorization for the project or appropriation for its implementation. Authorization and funding for any new commitments by the National Park Service will have to be considered in light of competing priorities for existing units of the National Park System and other programs.

This report was prepared by the United States Department of the Interior, National Park Service, Northeast Region. For additional copies or more information contact:

National Park Service
Northeast Region/Boston Office
Park Planning and Special Studies
15 State Street
Boston, Massachusetts 02109
617.223.5048

TABLE OF CONTENTS

EXECUTIVE SUMMARY

5

CHAPTER ONE:

STUDY PURPOSE AND BACKGROUND

Project Overview	13
Special Resource Study Process	15
Planning Context	17

CHAPTER TWO:

HISTORICAL OVERVIEW AND RESOURCE DESCRIPTION

Historical Overview	21
Cultural Resource Areas	27
Visitor Resource Areas	39
Natural Resources	40
Socioeconomic Environment	42

CHAPTER THREE:

FINDINGS FOR NATIONAL SIGNIFICANCE, SUITABILITY, FEASIBILITY, AND NEED FOR NPS MANAGEMENT

Evaluation of National Significance	47
Suitability Analysis	57
Feasibility Analysis	62
Need For NPS Management	69
Summary of Findings	70

CHAPTER FOUR:

MANAGEMENT OPTIONS

Management Option 1. John H. Chafee Blackstone River Valley National Heritage Corridor Continues to Operate Under Current Authorities	73
Management Option 2. Old Slater Mill National Historic Site	77
Management Option 3. Blackstone River Valley Industrial Heritage National Historical Park	79
Alternatives Considered but Dismissed	83
Environmentally Preferred Alternative	84

CHAPTER FIVE:**ENVIRONMENTAL CONSEQUENCES**

Impact Topics Considered	87
Impact Topics Eliminated from Further Evaluation	87
Methodology for Assessing Impacts	88
Impact Analysis	89

CHAPTER SIX:**CONSULTATION AND COORDINATION**

Public Involvement	97
Consultation	97
List of Preparers	98

APPENDICES

A. Study Legislation	103
B. Washington History Program Office Consultation Letter	105
C. Scholars Site Visit Participants	109
D. Selected Bibliography	110

LIST OF FIGURES

Figure 1. Study Area and Focus Areas	16
Figure 2. Old Slater Mill National Historic Landmark District	30
Figure 3. Slaterville Historic District	32
Figure 4. Ashton Historic District	33
Figure 5. Whitinsville Historic District	35
Figure 6. Hopedale Village Historic District	38
Figure 7. Slatersville, RI 1895 Bird's Eye View	54
Figure 8. Slatersville, RI 2009 Aerial View	54
Figure 9. Ashton Village Circa 1870	55
Figure 10. Ashton Village 2009 Aerial View	55
Figure 11. Village of Whitinsville, MA Circa 1880	56
Figure 12. Village of Whitinsville, MA 2009 Aerial View	56
Figure 13. Mileage Chart	64
Figure 14. Summary of Environmental Impacts	94