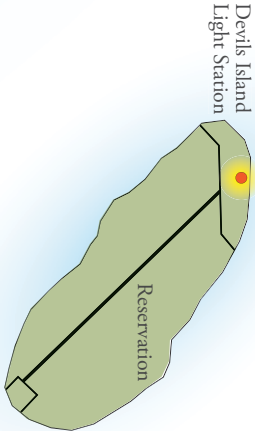




Devils Island Reservation Preferred Treatment Alternative





Devils Island


Legend


Cleared Area

Forest

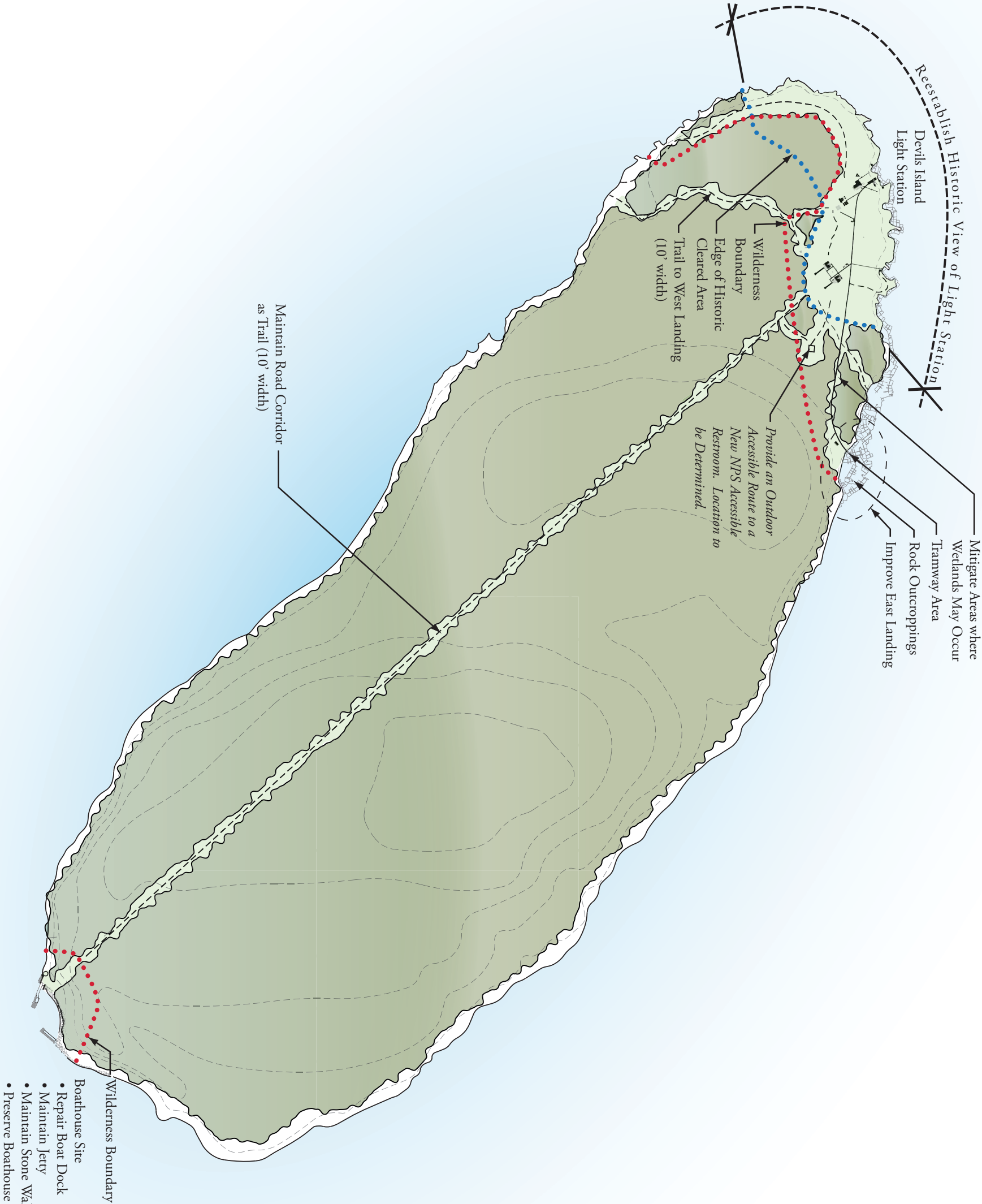
Edge of Historic Cleared Area

Wilderness Boundary

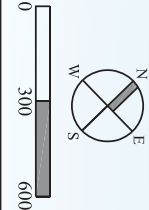
Cleared Area

Wilderness Boundary

Note: Features in *italics* are Noncontributing



SITE IMAGE DI-70

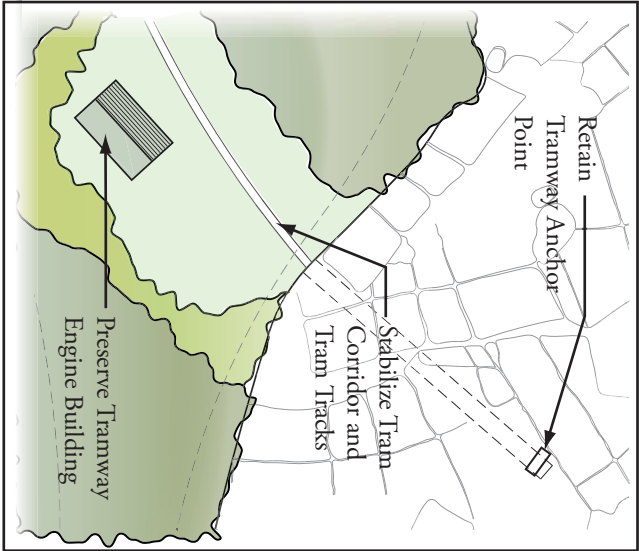


UNITED STATES DEPARTMENT OF THE INTERIOR		TITLE OF PROJECT HISTORIC STRUCTURE REPORT CULTURAL LANDSCAPE REPORT & ENVIRONMENTAL ASSESSMENT TREATMENT ALTERNATIVES TITLE OF DRAWING	
APOSTLE ISLANDS NATIONAL LAKESHORE		NAME OF PARK APOSTLE ISLANDS NATIONAL LAKESHORE	
100% 3/8/11		REGION MIDWEST	STATE WISCONSIN

Devils Island Preferred Treatment Alternative



See Inset for Tramway Area



Legend

- Lawn
- Clearing
- Forest
- Low Brush
- Clearing
- Edge of
- Historic
- Cleared Area
- Wilderness Boundary
- Existing Edge of Forest

Note: Features in *italics* are Noncontributing

<div> <div>UNITED STATES</div> <div>DEPARTMENT OF THE INTERIOR</div> <div>APOSTLE ISLANDS NATIONAL LAKESHORE</div> </div>	<div> <div>TITLE OF PROJECT</div> <div>HISTORIC STRUCTURE REPORT, CULTURAL LANDSCAPE REPORT & ENVIRONMENTAL ASSESSMENT</div> <div>TREATMENT ALTERNATIVES</div> </div>
<div> <div>NAME OF PARK</div> <div>APOSTLE ISLANDS NATIONAL LAKESHORE</div> <div>REGION</div> <div>MIDWEST</div> </div>	<div> <div>TITLE OF DRAWING</div> <div>DEVILS ISLAND LIGHT STATION</div> <div>NAME OF PARK</div> <div>APOSTLE ISLANDS NATIONAL LAKESHORE</div> <div>COUNTY</div> <div>ASHLAND</div> <div>STATE</div> <div>WISCONSIN</div> </div>

SITE IMAGE DI-71

