Overview of Landscape History

1672 First Detailed Map of Lake Superior

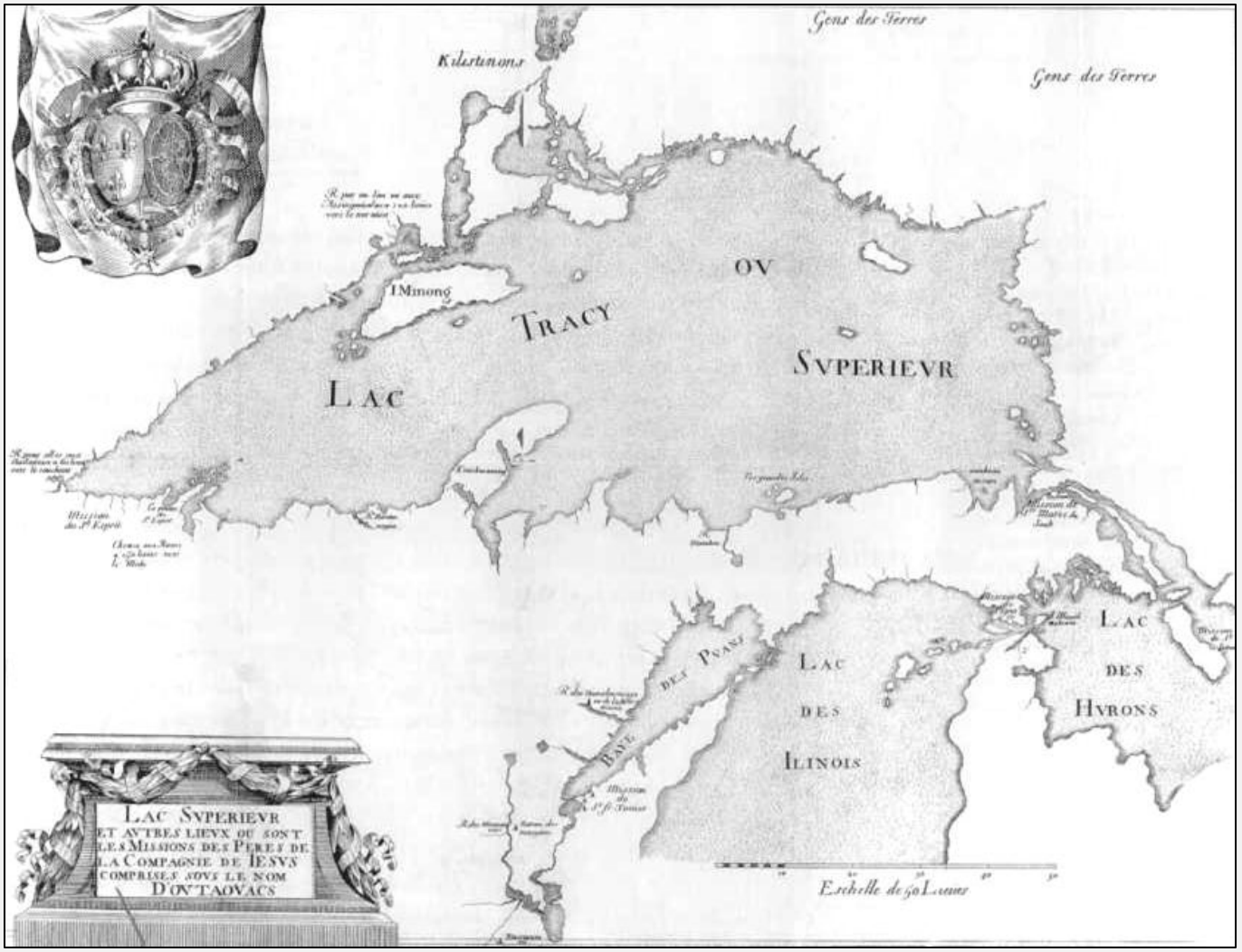

Washington & Barnum Islands

Cultural Landscape Report & Environmental Assessment

QUINN EVANS
ARCHITECTS

Internal Planning Workshop ~ February 16, 2011

Native American Use

(source: Cochrane, Minong, 2009: Watercolor "Winter Crossing" by Carl Gawboy)

Pre-Treaty North Shore Ojibwe Traditional Use Area, ca. 1835

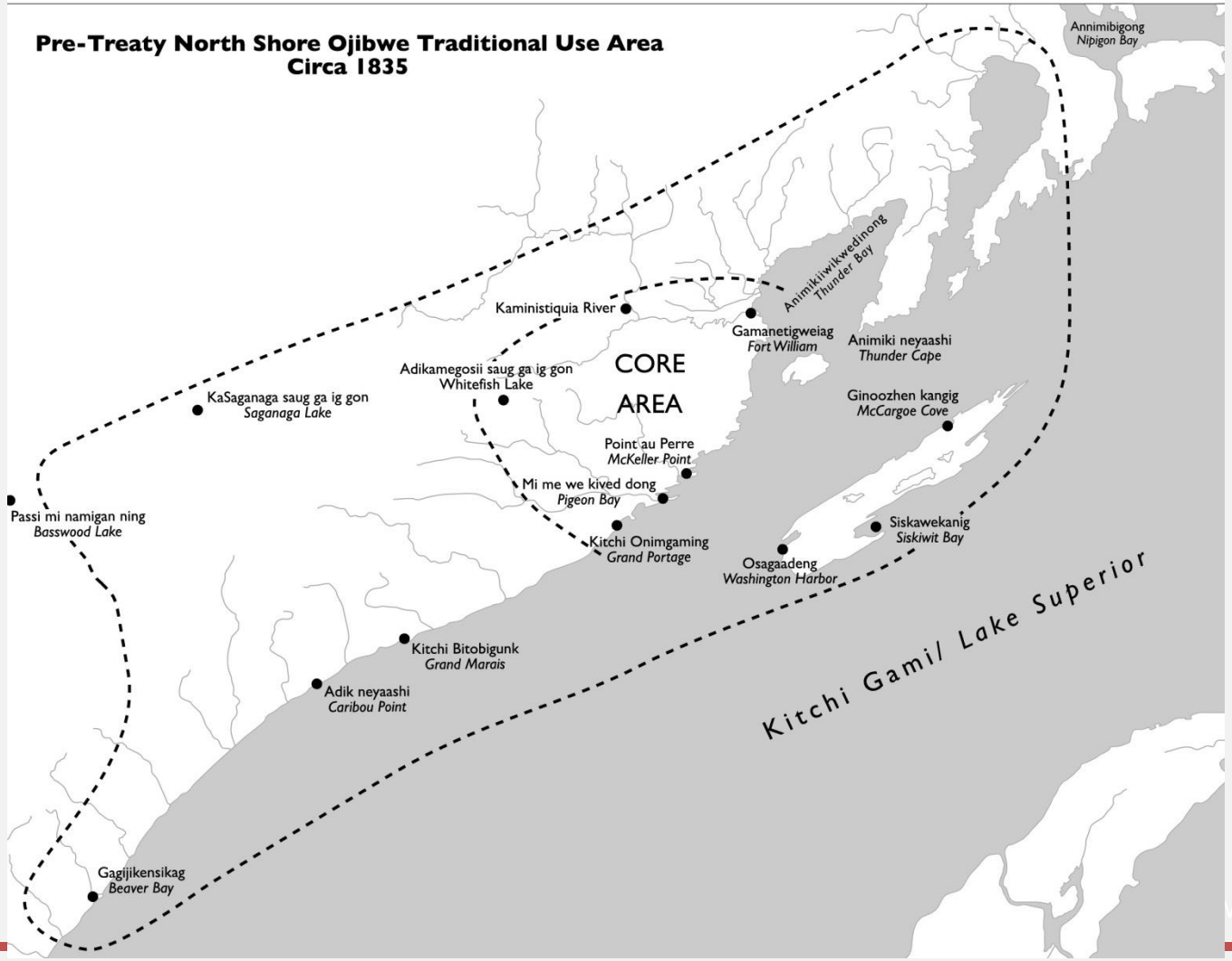

Washington & Barnum Islands

Cultural Landscape Report & Environmental Assessment

QUINN EVANS
ARCHITECTS

Internal Planning Workshop ~ February 16, 2011

Gill Net Fishing from Canoe

source: Cochrane, Minong, 2009:
Watercolor "Gill Net Fishing from Canoe" by Howard Sivertson

1844 Isle Royale Compact, first page

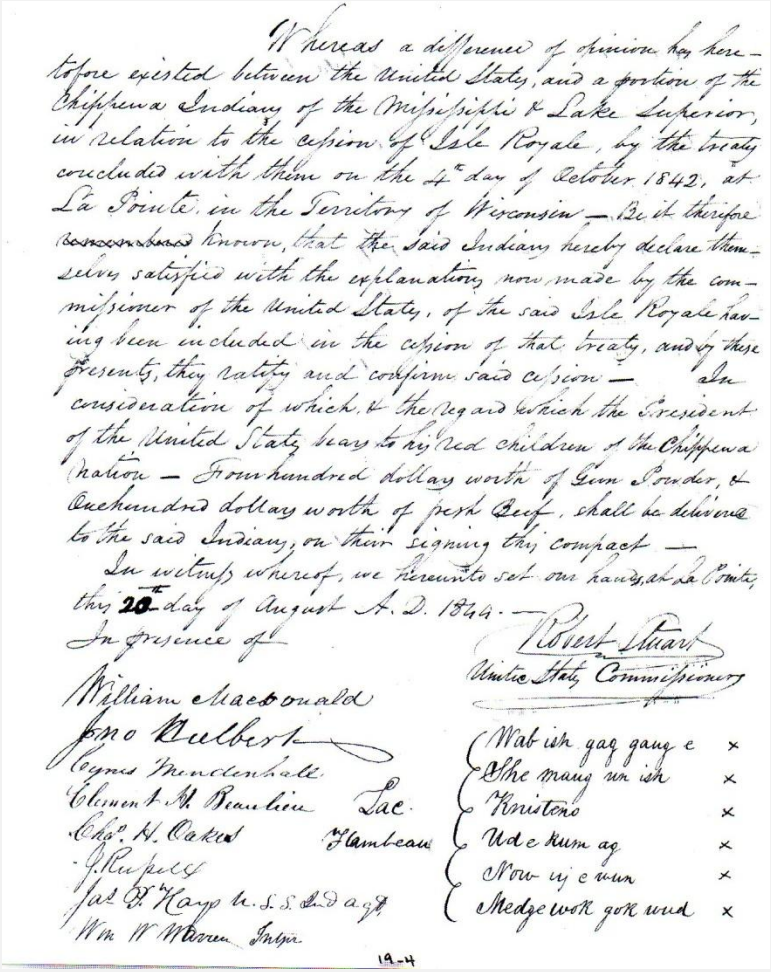

Whereas a difference of opinion has heretofore existed between the United States, and a portion of the Chippewa Indians of the Mississippi & Lake Superior, in relation to the cession of Isle Royale, by the treaty concluded with them on the 4th day of October 1842, at La Pointe, in the Territory of Wisconsin — Be it therefore known, that the said Indians hereby declare themselves satisfied with the explanation now made by the commissioner of the United States, of the said Isle Royale having been included in the cession of that treaty, and by these presents, they ratify and confirm said cession — In consideration of which, & the regard which the President of the United States bears to his Red children of the Chippewa nation — Four hundred dollars worth of Gun Powder, & One hundred dollars worth of fresh Beef, shall be delivered to the said Indians, on their signing this compact —

In witness whereof, we hereunto set our hands, at La Pointe, this 20th day of August A. D. 1844. —

In presence of

William Macdonald
Jno Culbert
Lyons Mendenhall
Clement H. Beaulieu
Chas. H. Oakes
J. Ruphell
Jas. D. Hays Lt. U.S.S. and agt
Wm W. Warren Interp.

Robert Stuart
United States Commissioner

Pac
Hambeau

Wab ish gag gang e ×
Che mang un ish ×
Kristeno ×
Ud e kum ag ×
Now ij e wun ×
Medge wok gok wud ×

19-4

source: Cochrane, Minong, 2009:
National Archives, Washington, D.C.

Little Caribou

source: Cochrane, Minong, 2009:
Lithograph by James Otto Lewis, 1836

Washington & Barnum Islands

Cultural Landscape Report & Environmental Assessment

QUINN EVANS
ARCHITECTS

Internal Planning Workshop ~ February 16, 2011

Survey conducted by William Ives in 1847 (ISRO archives)

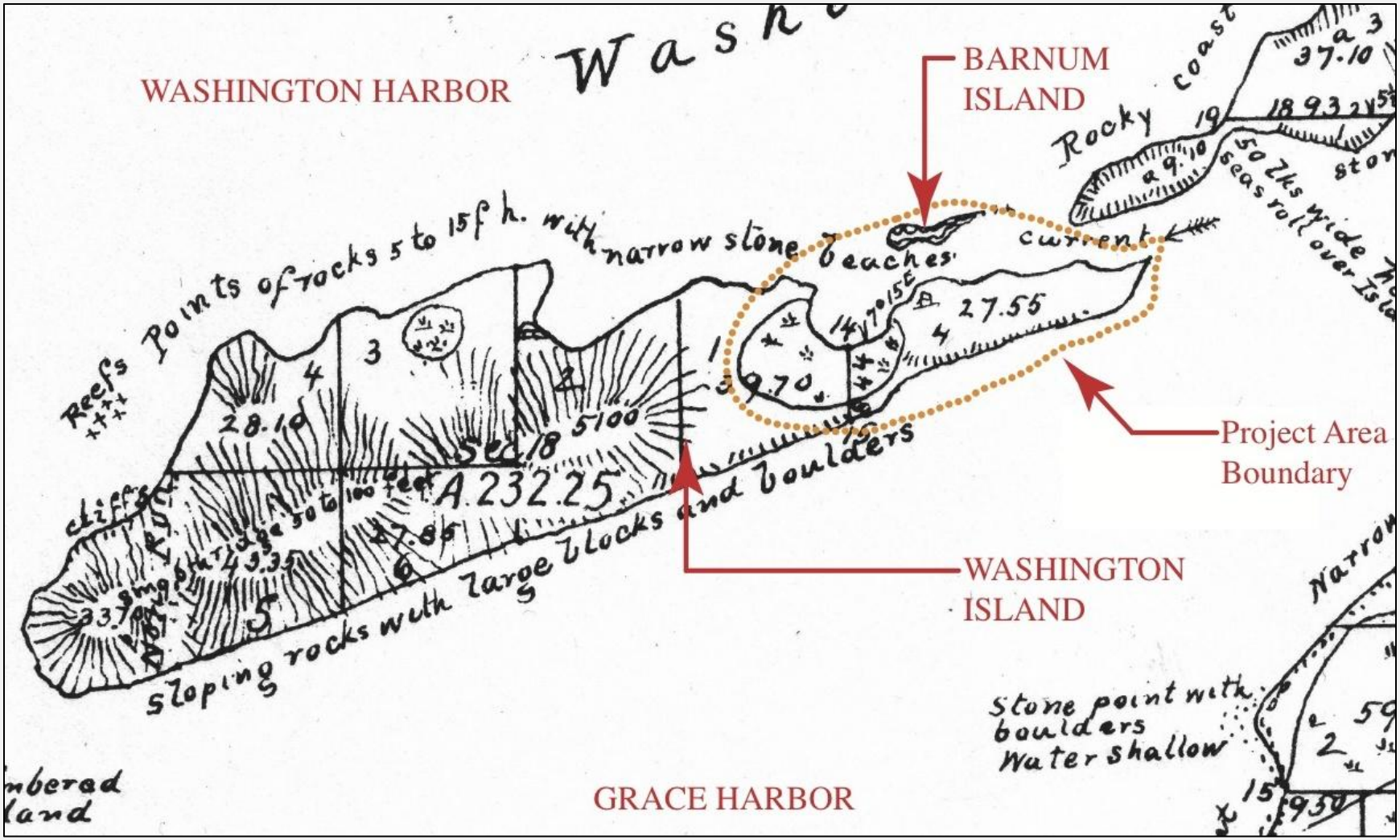

Washington & Barnum Islands

Cultural Landscape Report & Environmental Assessment

QUINN EVANS ARCHITECTS

Internal Planning Workshop ~ February 16, 2011

1871 Chart

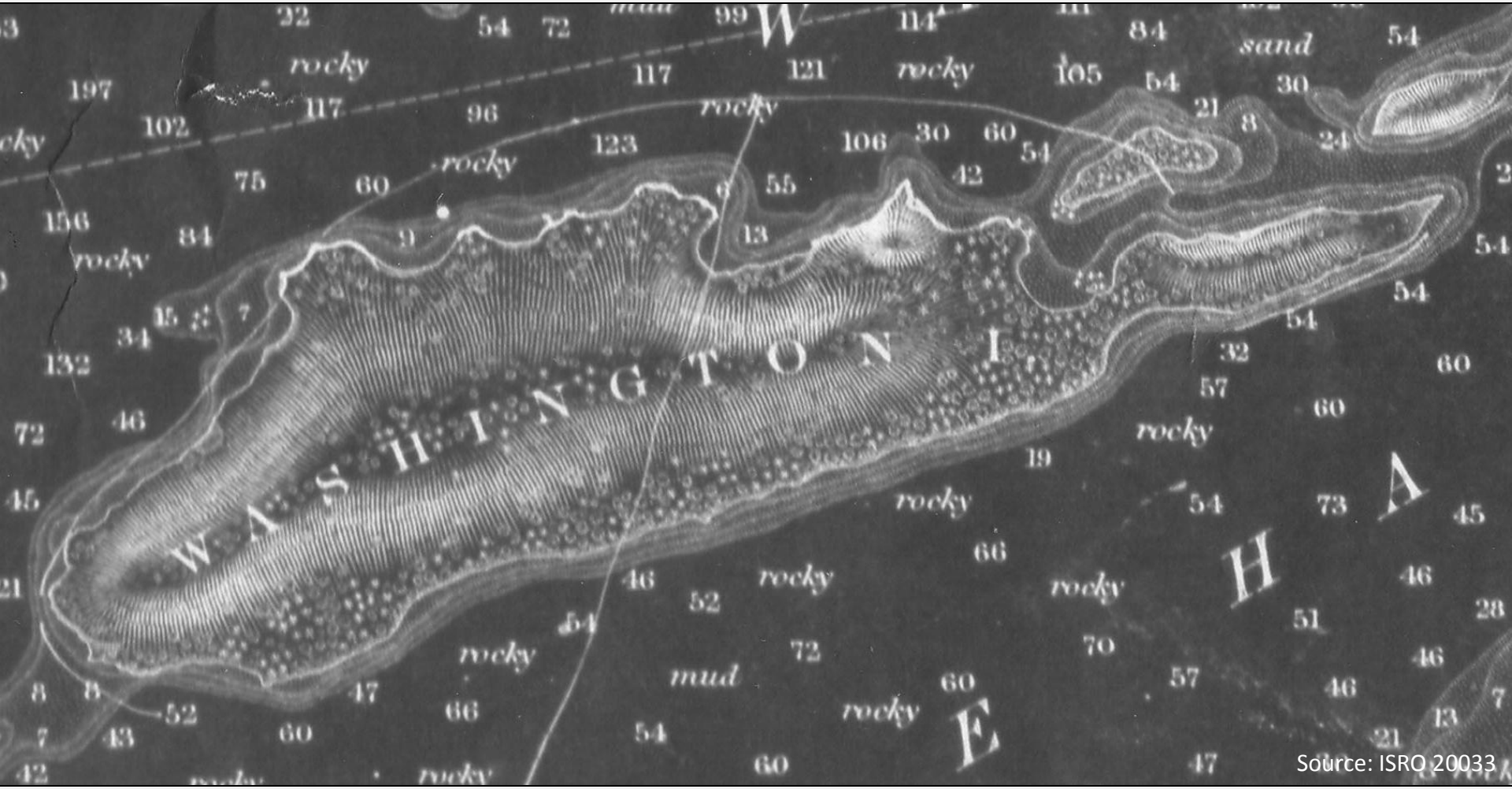

Washington & Barnum Islands

Cultural Landscape Report & Environmental Assessment

QUINN EVANS
ARCHITECTS

Internal Planning Workshop ~ February 16, 2011

Historic Mines

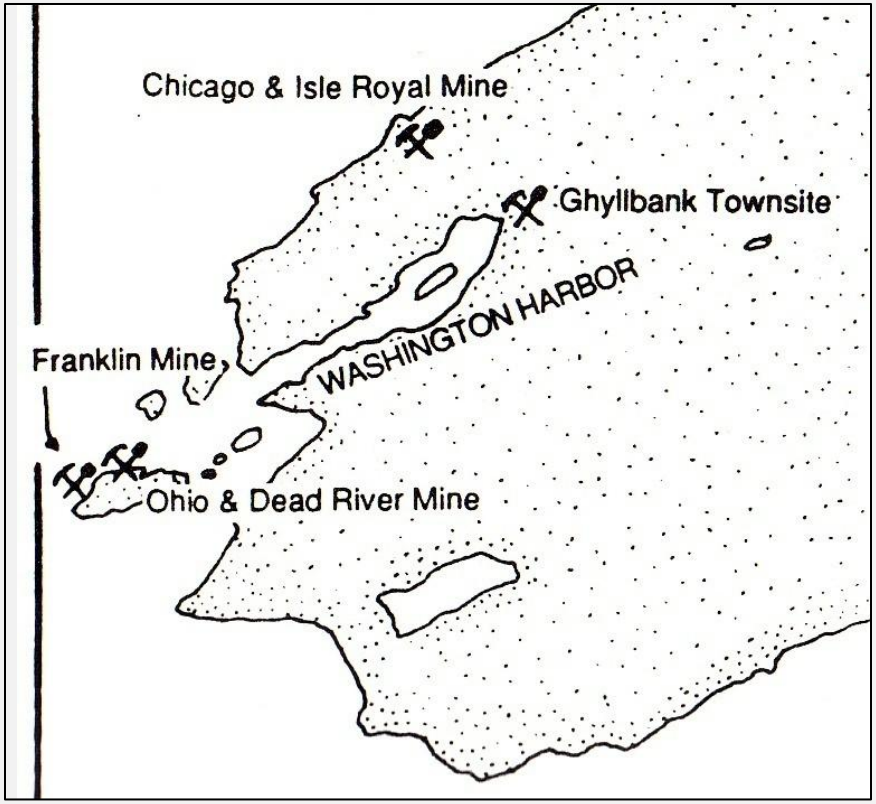

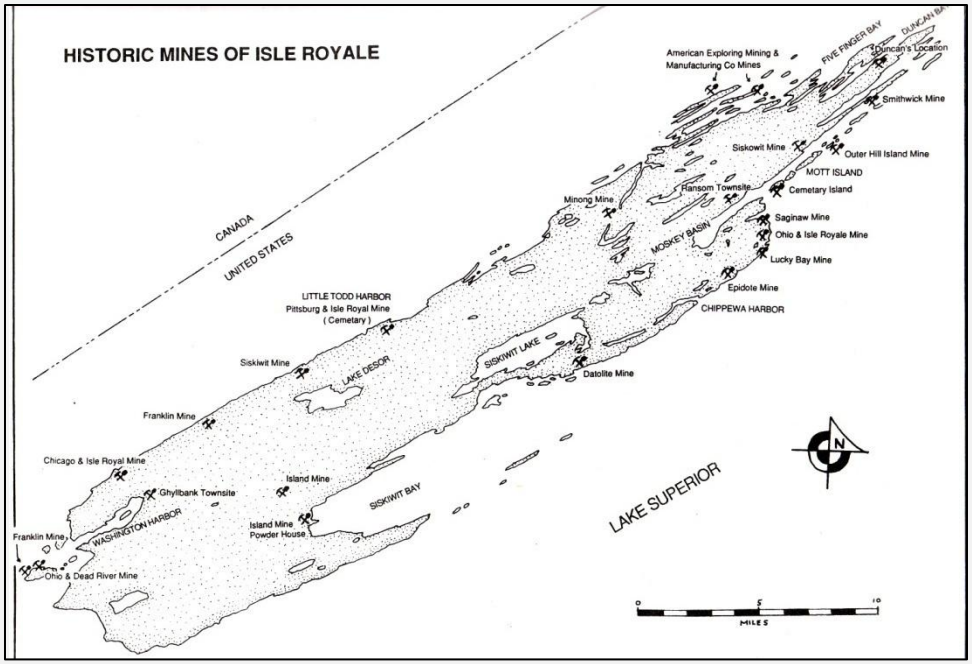

(source: Karamanski & Zeitlin, 1988, 60.)

Historic Fisheries

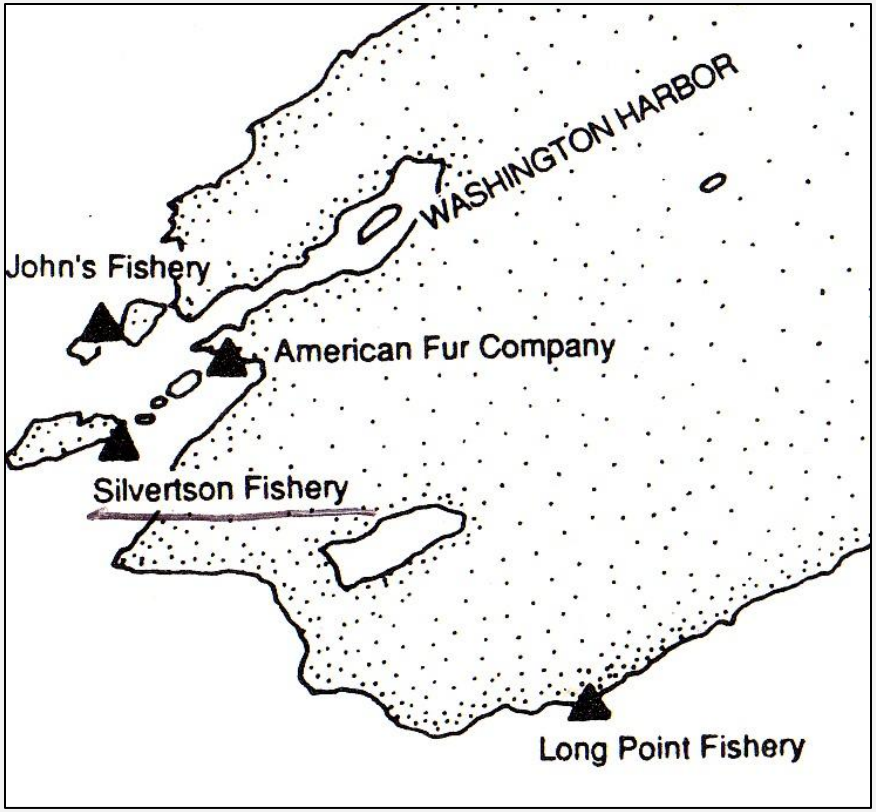

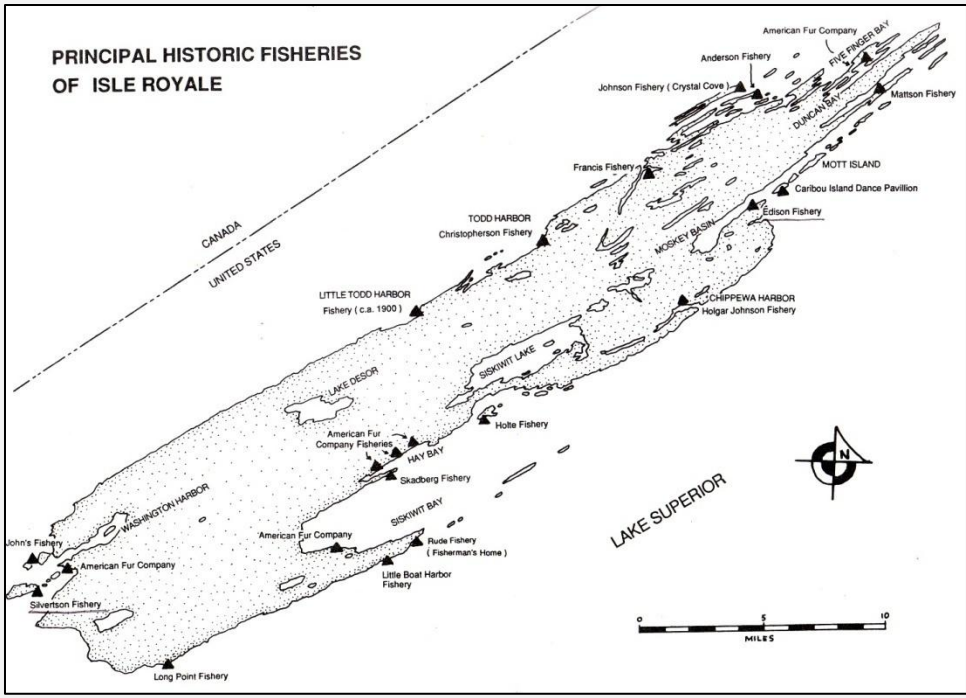

(source: Karamanski & Zeitlin, 1988, 133)

Washington & Barnum Islands

Cultural Landscape Report & Environmental Assessment

QUINN EVANS
ARCHITECTS

Internal Planning Workshop ~ February 16, 2011

Historic Resorts

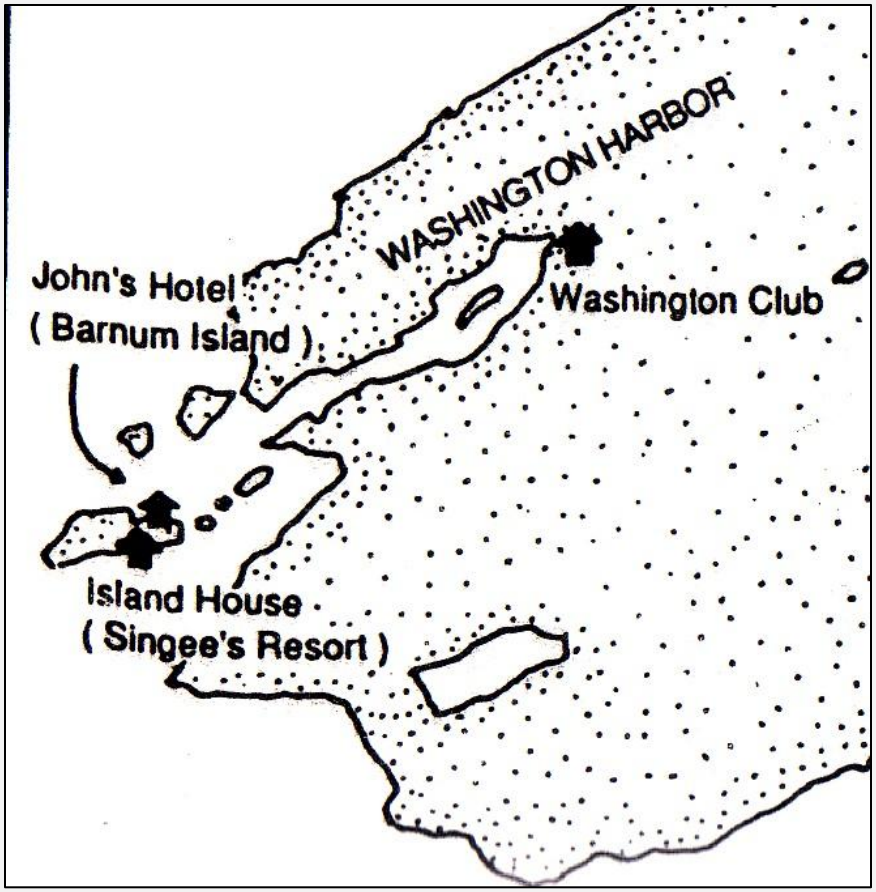

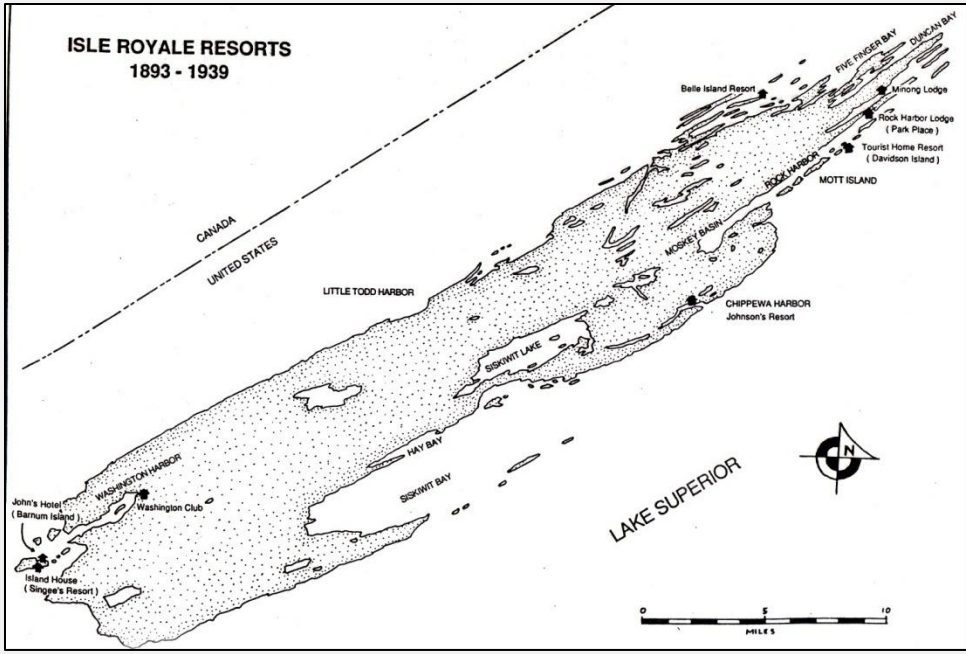

(source: Karamanski & Zeitlin, 1988, 219)

Washington & Barnum Islands

Cultural Landscape Report & Environmental Assessment

QUINN EVANS
ARCHITECTS

Internal Planning Workshop ~ February 16, 2011