Appendix A: Shoreline Treatments

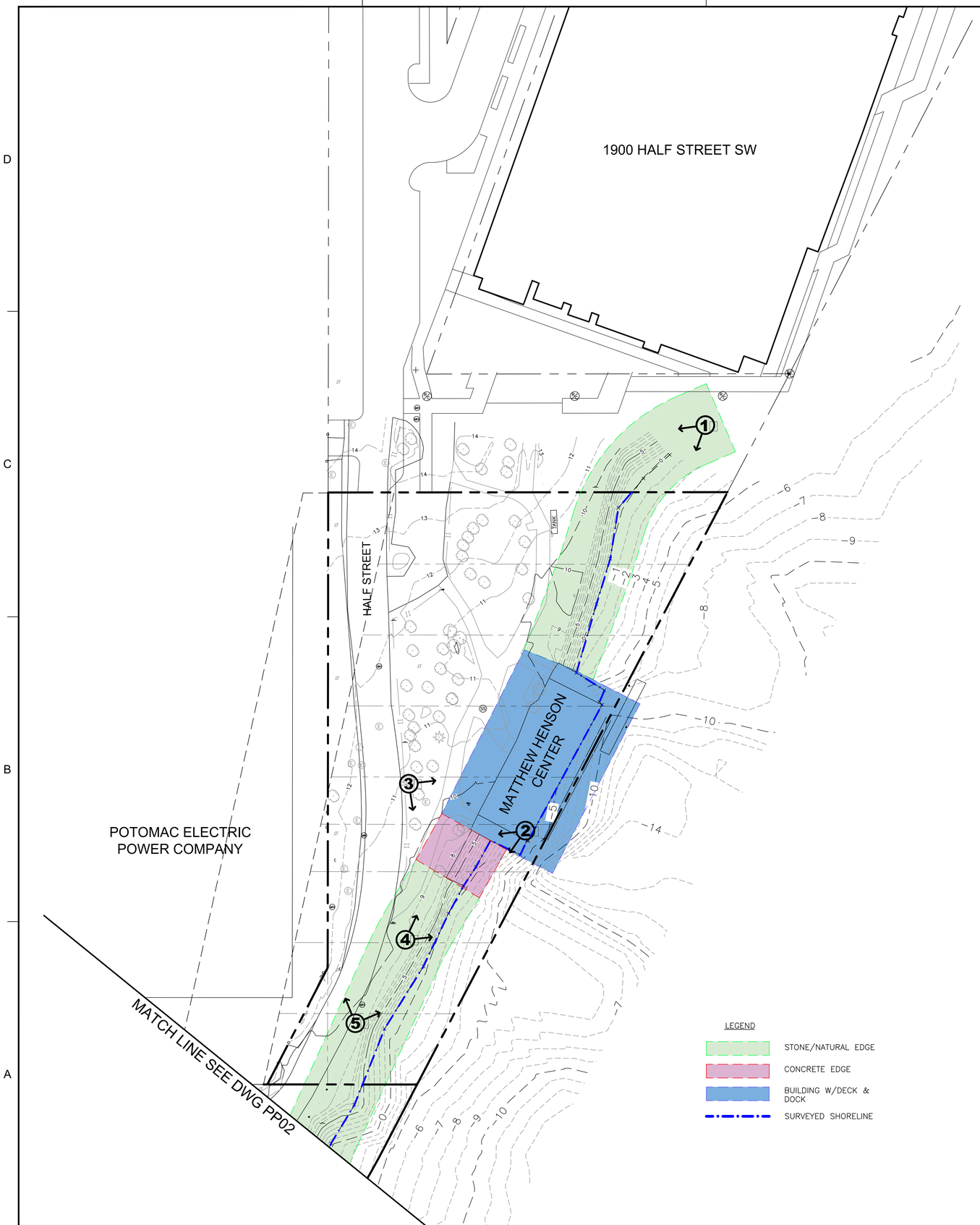

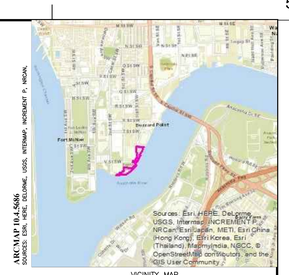

ARCMAP 10.4.5686
SOURCES: ESRI, HERE, DELORME, USGS, INTERMAP, INCREMENT P, NRCAN

VICINITY MAP
1" = 2,000'±

PHOTO 1: STONE REVETMENT AND NATURAL EDGE

PHOTO 2: CONCRETE REVETMENT

PHOTO 3: TREES AT TOP OF SLOPE

PHOTO 4: CONCRETE AND STONE REVETMENT

PHOTO 5: PATH, VEGETATION & CONCRETE REVETMENT

JMT
40 WIGHT AVENUE | HUNT VALLEY, MD 21030
P: (410) 329-3100 | F: (410) 472-2200 | www.jmt.com

NATIONAL PARK SERVICE

BUZZARD POINT PARK

ENVIRONMENTAL ASSESSMENT & SECTION 106

MARYLAND COORDINATE SYSTEM (NAD 83/2011)

EXISTING SHORELINE TREATMENT PP01

BUZZARD POINT PARK
WASHINGTON, DC

DATE: 08/06/2018

0 30 60 90
GRAPHIC SCALE
1" = 30'

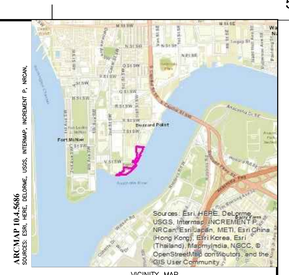

PHOTO 6: NATURAL EDGE AND STONE

PHOTO 7: NATURAL EDGE AND STONE WALL

PHOTO 8: NATURAL EDGE AND STONE

PHOTO 9: CONCRETE RAMP AND WALL

PHOTO 10: CONCRETE RAMP AND WALL

PHOTO 11: CONCRETE BOAT RAMP

PHOTO 12: CONCRETE PROMENADE AND WALL

PHOTO 13: CONCRETE PROMENADE AND WALL

PHOTO 14: STONE AND NATURAL EDGE

PHOTO 15: STONE REVETMENT

JMT
40 WIGHT AVENUE | HUNT VALLEY, MD 21030
P: (410) 329-3100 | F: (410) 472-2200 | www.jmt.com

NATIONAL PARK SERVICE

BUZZARD POINT PARK

ENVIRONMENTAL ASSESSMENT & SECTION 106

MARYLAND COORDINATE SYSTEM (NAD 83/2011)

EXISTING SHORELINE TREATMENT PP02

BUZZARD POINT PARK
WASHINGTON, DC

DATE: 08/06/2018

0 30 60 90
GRAPHIC SCALE
1" = 30'