


Appendix C – Photos of Views and Visibility of Existing Towers within High Visitor Use Areas

South Rim - West Rim Drive



2016 Surveyed View from Hermit Rest. Facing northwest, 30 degrees (NPS Photo, 2016)

2016 Surveyed Viewshed from The Abyss Overlook. Facing west, 80 degrees (NPS Photo, 2016)





West Rim Trail near the Abyss - View of NPS Radio Tower at Hopi Fire Lookout Area (NPS Photo, 2019)



Mohave Point - View of NPS Radio Tower at Hopi Fire Lookout Area (NPS Photo, 2019)



2016 Surveyed View from Hopi Point. Facing northwest, 220 degrees (NPS Photo, 2016)



2016 Surveyed View from Powell Memorial. Facing northwest, 155 degrees (NPS Photo, 2016)



Hopi Point Entrance - View of NPS Radio Tower at Hopi Fire Lookout Area (NPS Photo, 2019)




On Powell Memorial - View of NPS Radio Tower and additional facilities for two-way radio at Hopi Fire Lookout Area (NPS Photo, 2019)



Maricopa Point - View of South Rim Village Tower (NPS Photo, 2019)



West Rim Trail near Trailview Overlook - View of South Rim Village Tower (NPS Photo, 2019)



2016 Surveyed View from Trailview Overlook. Facing northeast, 290 degrees (NPS Photo, 2016)



West Rim Trail near Trailview Overlook - View of South Rim Village Tower and NPS Radio Tower at Station One (NPS Photo, 2019)



West Rim Trail near Trailview Overlook - Close up view of South Rim Village Tower and NPS Radio Tower at Station One (NPS Photo, 2019)

South Rim - Grand Canyon Village



2016 Surveyed View from the Bright Angel Lodge Staircase. Facing south, 129 degrees (NPS Photo, 2016)



Bright Angel Cabins - View of South Rim Village Tower, looking south (NPS Photo, 2019)



Grand Canyon Railway/South Entrance Rd - View of South Rim Village Tower, looking south (NPS Photo, 2019)



2016 Surveyed View from Lookout Studio. Facing southeast, 157 degrees (NPS Photo, 2016)



Thunderbird and Kachina Lodges - View north toward NPS Radio Tower at Hopi Fire Lookout Area (NPS Photo, 2019)



Thunderbird Lodge - View south of South Rim Village Tower (NPS Photo, 2019)






El Tovar - View of South Rim Village Tower (NPS Photo, 2019)



El Tovar - View of NPS Radio Tower at Hopi Fire Lookout Area (NPS Photo, 2019)


South Rim - Village to Yaki Point



Rim Trail, West of Geology Museum - View of South Rim Village Tower (NPS Photo, 2019)



Rim Trail, West of Geology Museum - View of NPS Radio Tower at Hopi Fire Lookout Area (NPS Photo, 2019)



2016 Surveyed View from Yavapai Geology Museum. Facing north, 115 degrees (NPS Photo, 2016)



2016 Surveyed View from Mather Point. Facing north, 117 degrees (NPS Photo, 2016)




2016 Surveyed View from Pipe Creek Overlook. Facing northwest, 255 degrees (NPS Photo, 2016)



2016 Surveyed View from South Kaibab Trail. Facing north, 1134 degrees (NPS Photo, 2016)



2016 Surveyed View from Yaki Point. Facing north, 145 degrees (NPS Photo, 2016)



Yaki Point - View of NPS Radio Tower at Hopi Fire Lookout Area (NPS Photo, 2019)


Desert View



2016 Surveyed View from Shoshone Point. Facing northeast, 211 degrees (NPS Photo, 2016)



2016 Surveyed View from Grandview Overlook. Facing north, 80 degrees (NPS Photo, 2016)



2016 Surveyed View from Grandview Fire Tower. Facing northeast, 277 degrees (NPS Photo, 2016)




2016 Surveyed View from Moran Point. Facing northwest, 161 degrees (NPS Photo, 2016)



2016 Surveyed View from Lipan Point. Facing northwest, 182 degrees (NPS Photo, 2016)



2016 Surveyed View from Navajo Point. Facing north, 188 degrees (NPS Photo, 2016)



Lipan Point - View of NPS Radio Tower at Desert View (NPS Photo, 2019)



Navajo Point - View of NPS Radio Tower at Desert View (NPS Photo, 2019)



2016 Surveyed View from Desert View Amphitheater. Facing west, 97 degrees (NPS Photo, 2016)



2016 Surveyed View from Desert View Watchtower. Facing north, 167 degrees (NPS Photo, 2016)



Parking Lot at Desert View - View of NPS Radio Tower at Desert View (NPS Photo, 2019)



Desert View Watchtower (3rd Floor) - View of NPS Radio Tower at Desert View (NPS Photo, 2019)



Desert View Campground - View of NPS Radio Tower at Desert View (NPS Photo, 2019)

North Rim



2016 Surveyed View from North Rim Entrance Sign. (NPS Photo, 2016)



Half Mile Segment of Hwy 67 - View of NPS Radio Tower at CC Hill (NPS Photo, 2019)




Bridal Path - View of NPS Radio Tower at CC Hill (NPS Photo, 2019)



2016 Surveyed View from Bright Angel Point. Facing southeast, 220 degrees (NPS Photo, 2016)



Bright Angel Point Trail - View of NPS Radio Tower at CC Hill (NPS Photo, 2019)



2016 Surveyed View from Cape Final. Facing southeast, 220 degrees (NPS Photo, 2016)



2016 Surveyed View from Cape Royal. Facing southeast, 193 degrees (NPS Photo, 2016)



2016 Surveyed View from Point Imperial. (NPS Photo, 2016)

[This page intentionally left blank]